

# Ceylon Government Gazette

Published by Authority.

No. 6,159 — FRIDAY, DECEMBER 7, 1906.

PART I.—General: Minutes, Proclamations, Appointments, and General Government Notifications. | PART III.—Provincial Administration.  
 PART II.—Legal and Judicial. | PART IV.—Land Settlement.  
 PART V.—Mercantile, Marine, Municipal, Local, &c.

*Separate paging is given to each Part in order that it may be filed separately.*

## Part IV.—Land Settlement.

	PAGE		PAGE
Final Orders .. .. .	1299	Preliminary Notices .. .. .	1317

### FINAL ORDERS.

**Order under Section 4 of "The Waste Lands Ordinances of 1897, 1899, 1900, and 1903," declaring Land to be Private Property.**

In the matter of the land commonly called or known as Palantivu, Uppalakani or Sinnanmathavaru, Thirithirsaidavaikal, situate in the village Palantivu within the Gravets of Puttalam, in the Puttalam District of the North-Western Province, and of "The Waste Lands Ordinances of 1897, 1899, 1900, and 1903."

WHEREAS in pursuance of section 1 of the said Ordinances it was duly notified on 18th September, 1903, that if no claim to the land commonly called or known as Palantivu, Uppalakani or Sinnanmathavaru, Thirithirsaidavaikal, situate in the village Palantivu within the Gravets of Puttalam, in Puttalam District of the North-Western Province, containing in extent 70 acres and 28 perches, and shown as lots 1, 2, 3, 4 in Waste Land Ordinances Plan 38 and in the annexed certified tracing therefrom, was made to the Assistant Government Agent of Puttalam, within the period of three months from the date specified in such notice, such land would be declared the property of the Crown and dealt with on account of the Crown (*vide* Notice No. 1,765):

And whereas (1) Magudu Neina Marikar Mohamradu Ali Marikar, (2) Eleve Tambi Ambalakara Rasa Marikar, and (3) Alla Picheche Magudu Muttu, all of Puttalam made claim thereto, and Frederick Bowes, Esq., the then Assistant Government Agent, made due inquiry into such claim; and whereas he, with the consent of His Excellency the Governor, did admit the claim of the said claimants to lot 4, as more fully described herein below; under section 4, sub-section (1), of the said Ordinances, I, William Loring Kindersley, Assistant Government Agent of Puttalam, do hereby give due publicity to the same.

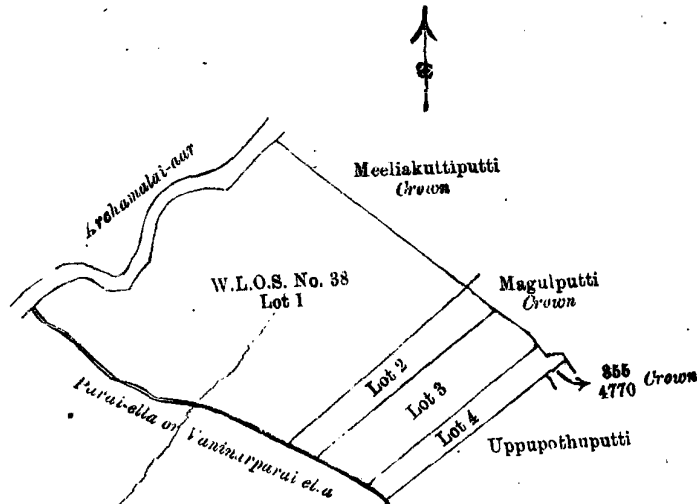
*Description of the Lands referred to.*

The following lot situated in the village Palantivu within the Gravets of Puttalam, in the Puttalam District, North-Western Province, as described in the annexed certified tracing:—

W. L. O. Plan 38.

Lot.	Name of Land.	Extent. A. R. P.
4	Thirithirsaidavaikal	4 0 33

and bounded as follows: on the north by land lot 3 in W.L.O. Plan 38; north-east by Magulputti belonging



Situation: Palantivu village in Puttalam pattu.

Lot.	Name of Land.	Extent. A. R. P.
1	Palantivu, Uppalakani or Sinnamathavaru, Thirithirsaidavaikal	50 3 18
2	Do.	5 0 20
3	Do.	9 3 37
4	Do.	4 0 33
		70 0 28

Surveyor-General's Office,  
Colombo, July 8, 1903.

P. D. WARREN,  
for Surveyor-General.

to Crown; south-east by lot 855/4,770 belonging to Crown and Uppupothuputti salt pans claimed by S. M. T. Abdul Assis; south-west by Peria Ella or Vanniar Paria Ella.

Puttalam Kachcheri,  
June 21, 1906.

W. L. KINDERSLEY,  
Assistant Government Agent.

**Order under Section 4, Sub-section (1), of "The Waste Lands Ordinances of 1897, 1899, 1900, and 1903," admitting Land to be Private Property.**

In the matter of the land commonly called or known as Godakanda'hena, situate in the village of Matugobe in the Morawak korale of the Matara District, in the Southern Province, and of "The Waste Lands Ordinances of 1897, 1899, 1900, and 1903."

**WHEREAS** in pursuance of section 1 of the said Ordinances it was duly notified on the 29th day of September, One thousand Nine hundred and Five, that if no claim to the land commonly called or known as Godakandehena, situate in the village of Matugobe in the Morawak korale of the Matara District, in the Southern Province, containing in extent 2 acres, and shown as lot 165c in preliminary plan No. 169 and in the annexed certified tracing therefrom, was made to J. G. Fraser, Special Officer appointed under section 28 of the said Ordinances, within the period of three months from the date specified in such notice, such land would be deemed the property of the Crown and dealt with on account of the Crown (*vide* Notice No. 2,311):

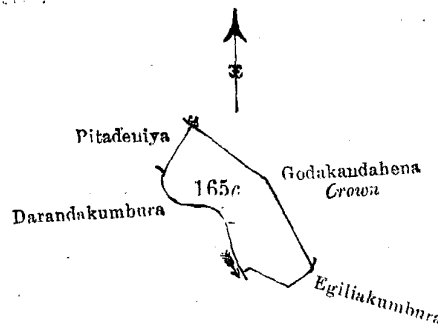
And whereas (1) Wikkramage Dissanhamy of Ihlagama, (2) Wikkramage Loku Appu of Ihlagama, (3) Wikkramage Ranhamy of Ihlagama, (4) Kulage Don Odris Appu of Viharehena, (5) Pilale Lokuge Isan Appu of Uduwaka Matugobe, (6) Jalatge Don Lewis of Uduwaka Matugobe, (7) Jalatge Yahapathhamy of Uduwaka Matugobe, (8) Jalatge Don Dines of Uduwaka Matugobe, (9) B. A. Wijenayaka of Matara made claim thereto, and the aforesaid J. G. Fraser, Special Officer appointed under section 28 of the said Ordinances, made due inquiry into such claim; and whereas the said 1st, 2nd, 3rd, 4th, 5th, and 9th claimants have withdrawn their claims to the said lands, I, Howard Orme Fox, Special Officer appointed under section 28 of the said Ordinances, with the consent of His Excellency the Governor, do hereby admit the claim of the said 6th, 7th, and 8th claimants to the said land, as more fully described herein below, under section 4, sub-section (1), of the said Ordinances.

*Description of the Land referred to.*

The following lots situated in the village of Matugobe in the Morawak korale of the Matara District, in the Southern Province, as described in the annexed certified tracing :—  
Preliminary plan 169.

Lot.	Name of Land.	Extent.		
		A.	R.	P.
165c	Godakandahena	2	0	0

and bounded as follows : on the north and east by Godakandahena belonging to the Crown ; on the south by



Scale of 8 Chains to an Inch.

Situation : Matugobe village in Morawak korale.

Preliminary plan 169.

Lot.	Name of Land.	Extent.		
		A.	R.	P.
165c	Godakandahena	2	0	0

Field sheet O <sup>10</sup><sub>35-43</sub>

Surveyor-General's Office,  
Colombo, September 20, 1906.

C. MEADEN,  
for Surveyor-General.

Egiliyakumbura claimed by Don Bastian Wijesekara and others ; on the west by Dorandakumbura claimed by Jalatge Don Lewis and others, Pitadeniya (T.P. 164,845) claimed by Jalatge Don Lewis and others.

November 10, 1906.

Matara S. O. 1.378

H. O. FOX,  
Special Officer.

**Order under Section 4, Sub-section (1), of "The Waste Lands Ordinances of 1897, 1899, 1900, and 1903,"  
declaring Lands to be Crown Property.**

In the matter of the lands commonly called or known as Wanaidalaketiyaehena, Panwilahena, Godakandahena, Udawattehena, &c., Panwilahena, &c., situate in the village of Matugobe in the Morawak korale of the Matara District, in the Southern Province, and of "The Waste Lands Ordinances of 1897, 1899, 1900, and 1903."

**W**HEREAS in pursuance of section 1 of the said Ordinances it was duly notified on the 29th day of September, One thousand Nine hundred and Five, that if no claim to the lands commonly called or known as Wanaidalaketiyaehena, Panwilahena, Godakandahena, Udawattehena, &c., Panwilahena, &c., situate in the village of Matugobe in the Morawak korale of the Matara District, in the Southern Province, containing in extent 462 acres 3 roods and 22 perches, and shown as lots 165, 165b, 165d, 165e, 165g, 165h, 165i, 165j in preliminary plan 169 and in the annexed certified tracing therefrom, was made to J. G. Fraser, Special Officer appointed under section 28 of the said Ordinances, within the period of three months from the date specified in such notice, such lands would be deemed the property of the Crown and dealt with on account of the Crown (*vide* Notice No. 2,311) :

And whereas (1) Wikkramage Dissanhami of Ihalagama, (2) Wikkramage Loku Appu of Ihalagama, (3) Wikkramage Ranhami of Ihalagama, (4) Kulage Don Odris Appu of Viharehena, (5) Pilale Lokuge Isan Appu of Uduwaka Matugobe, (6) Jalatge Don Lewis of Uduwaka Matugobe, (7) Jalatge Yahapathami of Uduwaka Matugobe, (8) B. A. Wijenayaka of Matara, made claim thereto ; and whereas the said claimants have withdrawn their claims to the said lands, I, Howard Orme Fox, Special Officer appointed under section 28 of the said Ordinances, under and by virtue of the powers vested in me in that behalf by section 4 of the said Ordinances, do hereby on this 10th day of November, 1906, order and declare, under section 4, sub-section (1), of the said Ordinances, that the said lands, as more fully described herein below, are the property of the Crown

*Description of the Lands referred to.*

The following lots situate in the village of Matugobe in the Morawak korale of the Matara District in the Southern Province :—

## Preliminary plan 169.

Lot.	Name of Land.	Extent.		
		A.	R.	P.
165	Wanaidalaketiyehena, &c.	372	1	37
165b	Panwilahena	0	0	25
165d	Godakandahena, Udawattahena, Kudagaldattehena, Pitadeniyehena, Panwilahena, Kekunahena	47	3	30
165e	Udawattehena, Pitadeniyahena, Kudagaldattehena	0	3	25
165g	Panwilahena	4	3	20
165h	Do.	29	3	3
165i	Do.	0	0	7
165j	Do.	6	2	35
		462	3	22

and bounded as follows : on the north by a high road, T. P. 111,407, T. P. 91,033, T. P. 77,595, T. P. 77,597 ; on the east by T. P. 66,189, the Kolawadola, Koswattehena claimed by Crown and Kulage Amaris Appu and others, T. P. 171,837, Kosattewattehena claimed by Crown and Kulage Amaris Appu and others, a footpath, Koswattehena claimed by the Crown and now claimed as Panwilakumbura, T. P. 160,158, T. P. 160,157, Panwilahena claimed by K. Amaris Appu and others, T. P. 171,836, Tennapitahena sold by the Crown to Pilane Lokuge Isan Appu, Andaradeniyahena (reservation for path), T. P. 78,003, T. P. 79,349, T. P. 78,006, T. P. 177,572, T. P. 177,571, T. P. 177,570, T. P. 177,569, Willayahenewatta (road reservation) claimed by Pilana Lokuge Disan Hami ; on the south by Wilahena claimed by Pilana Lokuge Issan Appu, the Gin-ganga ; on the west by the Gin-ganga, Wickramagedarakumbura claimed by Wickramage Dissan Appu and others, Lindamullewattehena *alias* Kahambiliyahena belonging to the Crown, Kahambiliyahena *alias* Pitakoratuwawattahena *alias* Uduwattehena claimed by Crown and W. Disanhami, Gedarawatta claimed by W. Disanhami and others, a Gansabhawa road, Alutgedarawatta claimed by W. Ranhami and others, Radagewatta claimed by A. Juwanis and others, the Belpalakadadola, T. P. 155,084, Masdeniya sold by Crown to Don Girigoris Ranchagoda Wijesekera, T. P. 155,282, Radagedarakumbura claimed by A. Juwanis and others, Udaradagewatta *alias* Pitadeniyagewatta, Udawattehena belonging to the Crown, Belpalakadadola, Darandagewatta sold by the Crown to K. M. John Sinno, Darandagewatta claimed by S. L. Don Jandris, Bewelpitiekumbura claimed by J. Don Dines and others, Bewelpitiyewatta claimed by D. B. Wijesekera and others, Alutwatta claimed by Jalatge Mudalhami, Punchiwilakumbura claimed by J. Don Luwis and others, Godakandahena belonging to Jalatge Don Lewis and others, T. P. 164,845, T. P. 164,843, Kekunahena *alias* Godakandehena sold by the Crown to K. M. John Sinno, Pilladeniya sold by the Crown to K. M. John Sinno, Godakandahena *alias* Kekunahena sold by the Crown to K. M. John Sinno, T. P. 158,977, Kekunahena *alias* Udawattehena sold by the Crown to K. M. John Sinno, Udawattehena sold by the Crown to K. M. John Sinno, Kekunahena (road reservation) claimed by the Crown and K. M. John Sinno.

NOTE.—The following lots lying within the above boundaries are excluded from this order, and their aggregate acreage of 7 acres 2 roods and 29 perches is not included in the acreage of 462 acres 3 roods and 22 perches given above :—

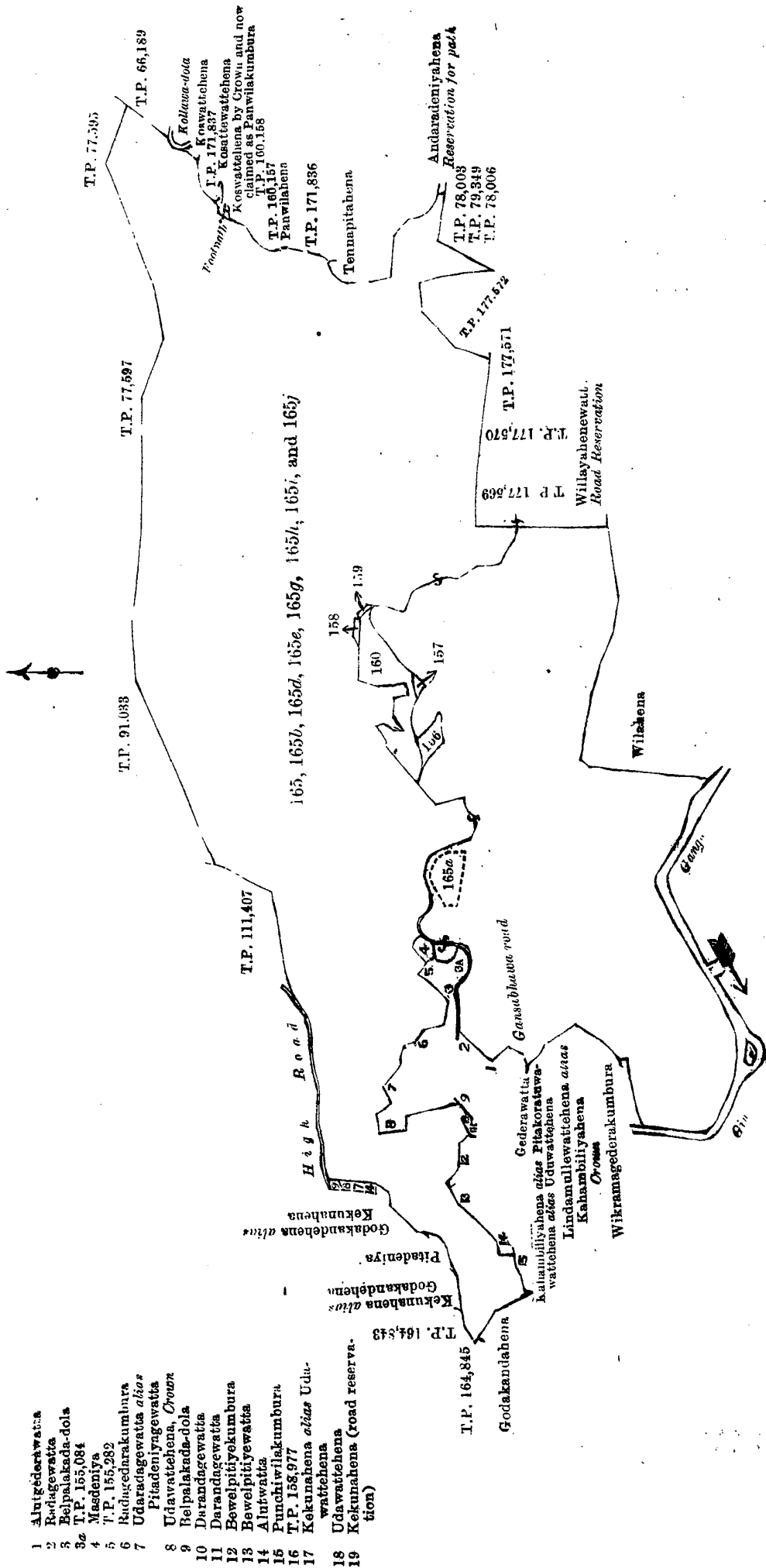
## Preliminary plan 169.

Lot.	Name of Land.	Extent.		
		A.	R.	P.
156	Danketiyehenedeniya	1	0	5
157	Meda-amunakaradeniya	0	1	8
158	Danketiyahenedeniya	0	0	8
159	Do.	0	0	9
160	Danketiyehenedeniya T. P. 174,251 and 164,212	4	2	16
165a	Liyanagewatta (P. P. 3,868/9,508)	1	2	23
		7	2	29

November 10, 1906.

H. O. Fox.  
Special Officer.

[For Tracing see page 1303.]



- 1 Alutgederawatta
- 2 Rodageewatta
- 3 Belpalakada-dola
- 3a T.P. 155,084
- 4 Masedeniya
- 5 T.P. 156,282
- 6 Udaradageewatta aias
- 7 Pitadeniyageewatta
- 8 Udaawattehena, Crown
- 9 Belpalakada-dola
- 10 Darandageewatta
- 11 Darandageewatta
- 12 Bewelpitiyekumbura
- 13 Bewelpitiyewatta
- 14 Alutwatta
- 15 Puchiwiwikumbura
- 16 T.P. 168,977
- 17 Kekunahena aias Uda-wattehena
- 18 Udaawattehena
- 19 Kekunahena (road reservation)

Situation : Matugobe village in Morawak korale.

Preliminary plan 169.

Lot.	Name of Land.	Extent.		
		A.	R.	P.
165	Wanaidalaketiyeheha, &c.	372	1	37
165b	Panwilahena	0	0	25
165d	Godakandahena, Udawattahena, Kudagaldattehena, Pitadeniyehena, Panwilahena, Kekunahena,	47	3	30
165e	Udawattahena, Pitadeniyehena, Kudagaldattehena	0	3	25
165g	Panwilahena	4	3	20
165h	Do.	29	3	3
165i	Do.	0	0	7
165j	Do.	6	2	35
		462	3	22

*Lots excluded.*

156	Danketiyehehenedeniya	1	0	5
157	Meda-amunakarahrenadeniya	0	1	8
158	Danketiyehehenedeniya	0	0	8
159	Do.	0	0	9
160	Danketiyehehenedeniya, T. P. 174,251 and 164,212	4	2	16
165a	Liyanagewatta (P. P. 3,868 9,508)..	1	2	23
		7	2	29

Surveyor-General's Office,  
Colombo, October 15, 1906.

Sheets O 35—43 and O 36—44

C. MEADEN,  
for Surveyor-General.

Matara S. O. 1.379

**Order under Section 4, Sub-section (1), of "The Waste Lands Ordinances of 1897, 1899, 1900, and 1903,"  
declaring Lands to be Crown Property.**

In the matter of the lands commonly called or known as Bayogamakele and Bayogamakele (reservation for Deduru-oya), situate in the village of Bayogama in the Mahagalboda Egoda korale of the Hiriyala hatpattu of the Kurunegala District, in the North-Western Province, and of "The Waste Lands Ordinances of 1897, 1899, 1900, and 1903."

WHEREAS in pursuance of section 1 of the said Ordinances it was duly notified on the Sixth day of January, One thousand Nine hundred and Five, that if no claim to the lands commonly called or known as Bayogamakele and Bayogamakele (reservation for Deduru-oya), situate in the village of Bayogama in the Mahagalboda Egoda korale of the Hiriyala hatpattu of the Kurunegala District, in the North-Western Province, containing in extent 64 acres 2 roods and 33 perches, and shown as lots 1 and 2 in preliminary plan No. 83, and in the annexed certified tracing therefrom, was made to J. G. Fraser, Special Officer appointed under section 28 of the said Ordinances, within the period of three months from the date specified in such notice, such lands would be deemed the property of the Crown and dealt with on account of the Crown (*vide* Notice No. 2,116):

And whereas Mr. George Alexander Scott of Palugaswewa estate in Chilaw District, made claim to an undivided half share of the said lands, and whereas the said claimant has withdrawn his claim to the said undivided half share of the said lands, and whereas Mr. H. Vanderpoorten of Greenwood, Galle, claimed the remaining undivided half share of the said lands; and whereas such claim was duly referred to the District Judge of Kurunegala, under the powers vested in me by sections 5 and 6 of the said Ordinances; and whereas by a decree dated 7th April, 1906, in Kurunegala District Court, Case 2,926, the District Judge of Kurunegala has declared the said undivided half share of the said land to be the property of the Crown, I, Howard Orme Fox, Special Officer appointed under section 28 of the said Ordinances, under and by virtue of the powers vested in me in that behalf by section 4 of the said Ordinances, do hereby on this 23rd day of October, 1906, order and declare, under section 4, sub-section (1), of the said Ordinances, that the first-mentioned undivided half share of the said lands claimed by George Alexander Scott and to which he has withdrawn claim, as more fully described herein below, are the property of the Crown.

*Description of the Lands referred to.*

The following lots situated in the village of Bayogama in the Mahagalboda Egoda korale of the Hiriyala hatpattu of the Kurunegala District, in the North-Western Province, as described in the annexed certified tracing:—

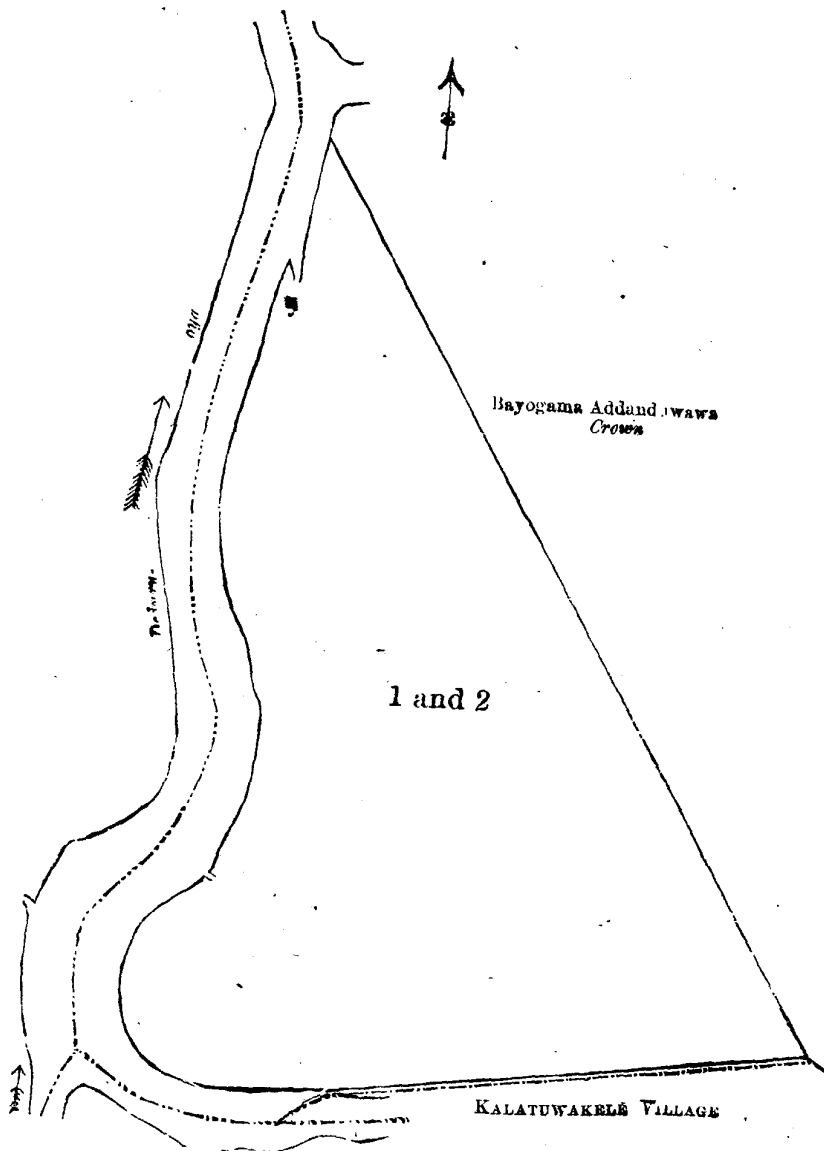
Preliminary plan 83.

Lot.	Name of Land.	Extent.		
		A.	R.	P.
1	Bayogamakele	59	1	0
2	Do. (reservation for Deduru-oya)	5	1	33
		64	2	33

and bounded as follows: on the north and east by Bayogama Addanduwwa belonging to Crown; on the south by the village limit of Kalatuwakele, the Deduru-oya; on the west by the Deduru-oya.

October 23, 1906.

H. O. Fox,  
Special Officer.



Scale of 8 Chains to an Inch.

Situation : Bayogama village in Hiriyala hatpattu of Mahagalboda Egoda korale.

Preliminary plan 83.

Lot.	Name of Land.	Extent. A. R. P.
1	Bayogamakele	59 1 0
2	Do. (reservation for Deduru-oya)	5 1 33
		64 2 33

Sup. sheet I <sup>8</sup>  
7, 8, 15, 16

Surveyor-General's Office,  
Colombo, December 3, 1904.  
Kurunegala S. O. 20

R. S. TEMPLETON,  
for Surveyor-General.

**Order under Section 4, Sub-section (1), of "The Waste Lands Ordinances of 1897, 1899, 1900, and 1903,"  
declaring Lands to be Crown Property.**

In the matter of the lands commonly called or known as Kalatuwakele and Kalatuwakele (reservation for Deduru-oya), situate in the village of Kalatuwakele in the Mahagalboda Egoda korale of the Hiriyala hatpattu of the Kurunegala District, in the North-Western Province, and of "The Waste Lands Ordinances of 1897, 1899, 1900, and 1903."

**W**HEREAS in pursuance of section 1 of the said Ordinances it was duly notified on the Sixth day of January One thousand Nine hundred and Five, that if no claim to the lands commonly called or known as Kalatuwakele and Kalatuwakele (reservation for Deduru-oya), situate in the village of Kalatuwakele in the Mahagalboda Egoda korale of the Hiriyala hatpattu of the Kurunegala District, in the North-Western Province, containing in extent 198 acres 3 roods and 29 perches, and shown as lots 1 and 2 in preliminary plan No. 85 and in the annexed certified tracing therefrom, was made to J. G. Fraser, Special Officer appointed under section 28 of the said Ordinances, within the period of three months from the date specified in such notice, such lands would be deemed the property of the Crown and dealt with on account of the Crown (*vide* Notice No. 2,113):

And whereas Mr. George Alexander Scott of Palugaswewa estate in Chilaw District, made claim to an undivided half share of the said lands, and whereas the said claimant has withdrawn his claim to the said undivided half share of the lands; and whereas Mr. A. Vande poortan of Greenwood, Galagedara, claimed the remaining undivided half share of the said lands, and whereas such claim was duly referred to the District Judge of Kurunegala under the powers vested in me by sections 5 and 6 of the said Ordinances; and whereas by a decree dated 7th April, 1906, in Kurunegala District Court, Case 2,927, the District Judge of Kurunegala has declared the said undivided half share of the said land to be the property of the Crown, I, Howard Orme Fox, Special Officer appointed under section 28 of the said Ordinances, under and by virtue of the powers vested in me in that behalf by section 4 of the said Ordinances, do hereby on this 23rd day of October, 1906, order and declare, under section 4, sub-section (1), of the said Ordinances, that the first-mentioned undivided half share of the said lands claimed by George Alexander Scott and to which he has withdrawn claim, as more fully described herein below, are the property of the Crown.

*Description of the Lands referred to.*

The following lots situated in the village of Kalatuwakele in the Mahagalboda Egoda korale of the Hiriyala hatpattuwa of the Kurunegala District, in the North-Western Province, as described in the annexed certified tracing:—

Preliminary plan 85.

Lot.	Name of Land.	Extent.		
		A.	R.	P.
1	Kalatuwakele	189	2	27
2	Kalatuwakele (reservation for Deduru-oya)	9	1	2
		198	3	29

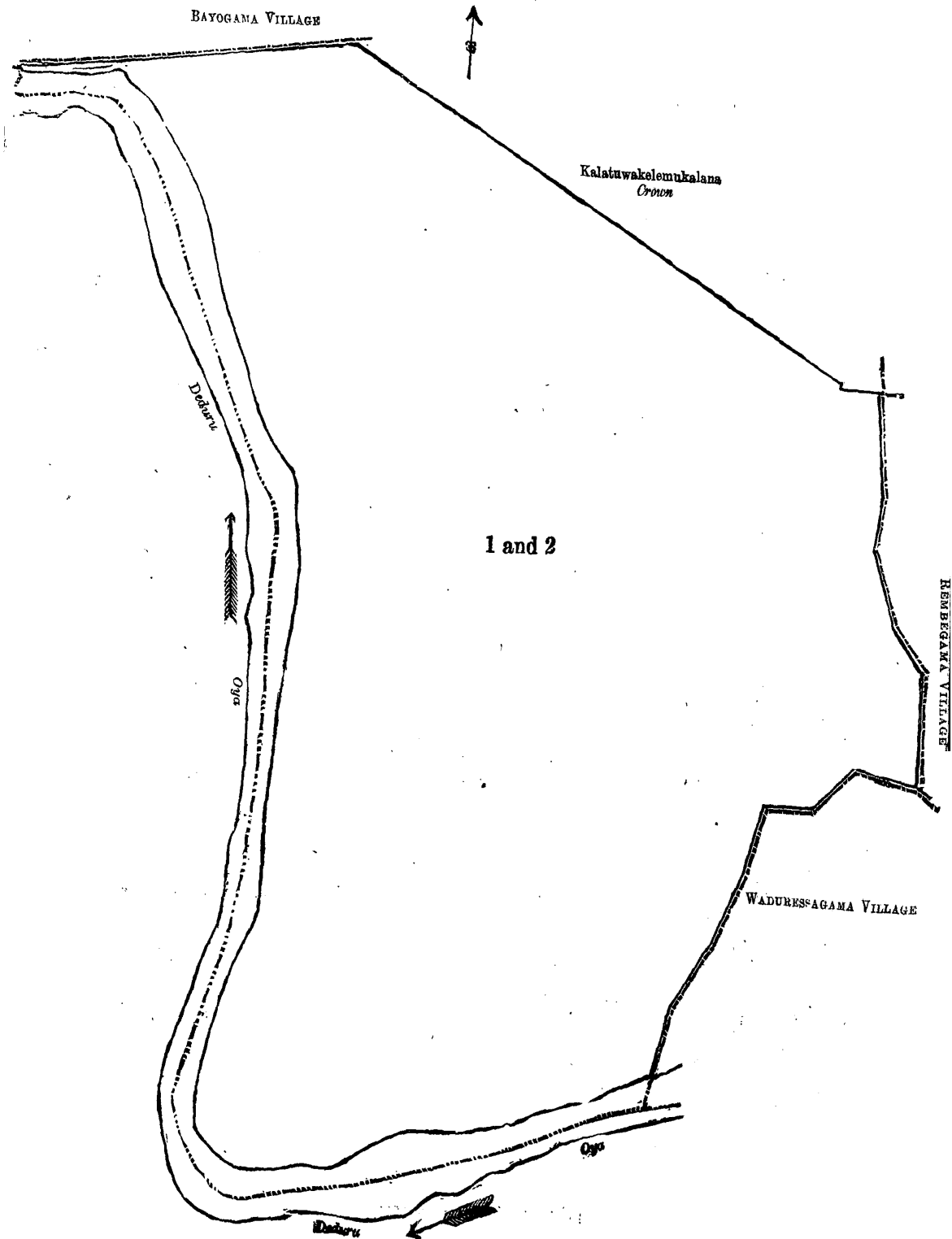
and bounded as follows: on the north by the village limit of Bayogama, the Kalatuwakelemukalana belonging to Crown; on the east by the village limit of Rambegama, the village limit of Waduressagama; on the south and west by the Deduru-oya.

H. O. Fox,  
Special Officer.

October 23, 1906.

[For Tracing see page 1307.]





Scale of 8 Chains to an Inch.

Situation : Kalatuwakele village in Hiriyaia hatpattu of Mahagalboda Egoda korale.

Preliminary plan 85.

Lot.	Name of Land.	Extent.	
		A.	R. P.
1	Kalatuwakele	189	2 27
2	Kalatuwakele (res. rrvation for Deduru-oya)	9	1 2
		198	3 29

Sup. sheet I <sup>8</sup> 7, 8, 15, 16

Surveyor-General's Office,  
Colombo, December 3, 1904.

R. S. TEMPLETON,  
for Surveyor-General.

Kurunegela S. O. 21

**Order under Section 4, Sub-section (1), of "The Waste Lands Ordinances of 1897, 1899, 1900, and 1903,"  
declaring Land to be Crown Property.**

In the matter of the land commonly called or known as Rambegamakele, situate in the village of Rambegama in the Mahagalboda Egoda korale of the Hiriyaia hatpattu of the Kurunegala District, in the North-Western Province, and of "The Waste Lands Ordinances of 1897, 1899, 1900, and 1903."

WHEREAS in pursuance of section 1 of the said Ordinances it was duly notified on the Sixth<sup>th</sup> day of January, One thousand Nine hundred and Five, that if no claim to the land commonly called or known as Rambegamakele, situate in the village of Rambegama in the Mahagalboda Egoda korale of the Hiriyaia hatpattu of the Kurunegala District, in the North-Western Province, containing in extent 32 acres 1 rood and 11 perches, and shown as lot 1 in preliminary plan No. 86 and in the annexed certified tracing therefrom, was made to J. G. Fraser, Special Officer appointed under section 28 of the said Ordinances, within the period of three months from the date specified in such notice, such land would be deemed the property of the Crown and dealt with on account of the Crown (*vide* Notice No. 2,114) :

And whereas Mr. George Alexander Scott of Palugaswewa estate in Chilaw District made claim to an undivided half share of the said land ; and whereas the said claimant has withdrawn his claim to the said undivided half-share of the said land ; and whereas Mr. A. Vanderpoorten of Greenwood, Galagedara, claimed the remaining undivided half-share of the said land ; and whereas such claim was duly referred to the District Judge of Kurunegala, under the powers vested in me by sections 5 and 6 of the said Ordinances ; and whereas by a Decree dated 7th April, 1906, in Kurunegala District Court, Case 2,925, the District Judge of Kurunegala has declared the said undivided half-share of the said land to be the property of the Crown ; I, Howard Orme Fox, Special Officer appointed under section 28 of the said Ordinances, under and by virtue of the powers vested in me in that behalf by section 4 of the said Ordinances, do hereby on this 23rd day of October, 1906, order and declare, under section 4, sub-section (1), of the said Ordinances, that first-mentioned undivided half share of the said land claimed by George Alexander Scott, and to which he has withdrawn claim, as more fully described herein below, is the property of the Crown

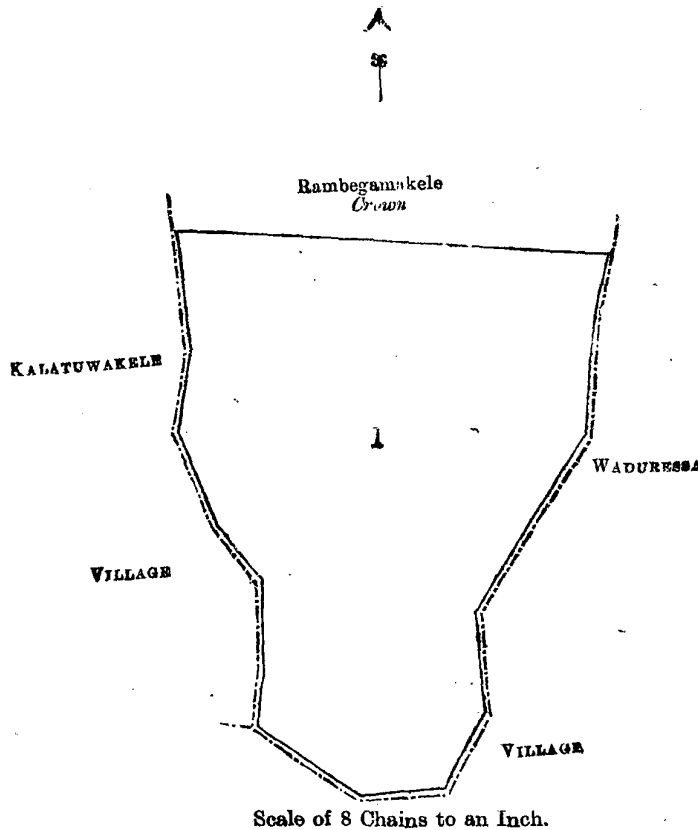
*Description of the Land referred to.*

The land commonly called or known as Rambegamakele, situated in the village of Rambegama in the Mahagalboda Egoda korale of the Hiriyaia hatpattu of the Kurunegala District, in the North-Western Province, containing in extent 32 acres 1 rood and 11 perches, shown as lot 1 in preliminary plan No. 86 and in the annexed certified tracing therefrom, and bounded as follows : on the north by the Rambegamakele belonging to Crown ; on the east and south by the village limit of Waduressa ; on the west by the village limit Kalatuwakele.

October 23, 1906.

H. O. Fox,  
Special Officer.

[For Tracing see page 1309.]



Situation : Rambegama village in Hiriyala hatpattu of Mahagalboda Egoda korale.

Preliminary plan 86.

Lot.	Name of Land.	Extent. A. R. P.
1	Rambegama-kele	32 1 11

Sup. sheet I 8  
7, 8, 15, 16

Surveyor-General's Office,  
Colombo, December 3, 1904.  
Kurunegala S. O. 22

R. S. TEMPLETON  
for Surveyor-General.

**Order under Section 4, Sub-section (1), of "The Waste Lands Ordinances of 1897, 1899, 1900, and 1903,"  
declaring Lands to be Crown Property.**

In the matter of the lands commonly called or known as Mitiwatahenyaya and Mitiwatahenyaya (reservation for Maguru-oya and Deduru-oya), situate in the village of Nabodawewa of the Mahagalboda Megoda korale of the Weudawili hatpattu of the Kurunegala District, in the North-Western Province, and of "The Waste Lands Ordinances of 1897, 1899, 1900, and 1903."

**W**HEREAS in pursuance of section 1 of the said Ordinances it was duly notified on the Sixth day of January, One thousand Nine hundred and Five, that if no claim to the lands commonly called or known as Mitiwatahenyaya and Mitiwatahenyaya (reservation for Maguru-oya and Deduru-oya), situate in the village of Nabodawewa of the Mahagalboda Megoda korale of the Weudawili hatpattu of the Kurunegala District, in the North-Western Province, containing in extent 50 acres 1 rood and 30 perches, and shown as lots 1 and 2 in preliminary plan No. 84 and in the annexed certified tracing therefrom, was made to J. G. Fraser, Special Officer appointed under section 28 of the said Ordinances, within the period of three months from the date specified in such notice, such lands would be deemed the property of the Crown and dealt with on account of the Crown (*vide* Notice No. 2,115) :

And whereas Mr. George Alexander Scott of Palugaswewa estate in Chilaw District, made claim to an undivided half share of the said lands, and whereas the said claimant has withdrawn his claim to the said undivided half share of the said lands ; and whereas Mr. A. Vanderpoorten of Greenwood, Galagedara, claimed the remaining undivided half share of the said lands ; and whereas such claim was duly referred to the District Judge of Kurunegala, under the powers vested in me by sections 5 and 6 of the said Ordinances ; and whereas by a Decree, dated 7th April, 1906, in Kurunegala District Court, Case 2,928, the District Judge of Kurunegala has declared the said undivided half share of the said land to be the property of the Crown ; I, Howard Orme Fox, Special Officer appointed under section 28 of the said Ordinances, under and by virtue of the powers vested in me in that behalf by section 4 of the said Ordinances, do hereby on this 23rd day of October, 1906, order and declare, under section 4, sub-section (1), of the said Ordinances, that the first-mentioned undivided half share of the said lands claimed by George Alexander Scott, and to which he has withdrawn claim, as more fully described herein below, are the property of the Crown.

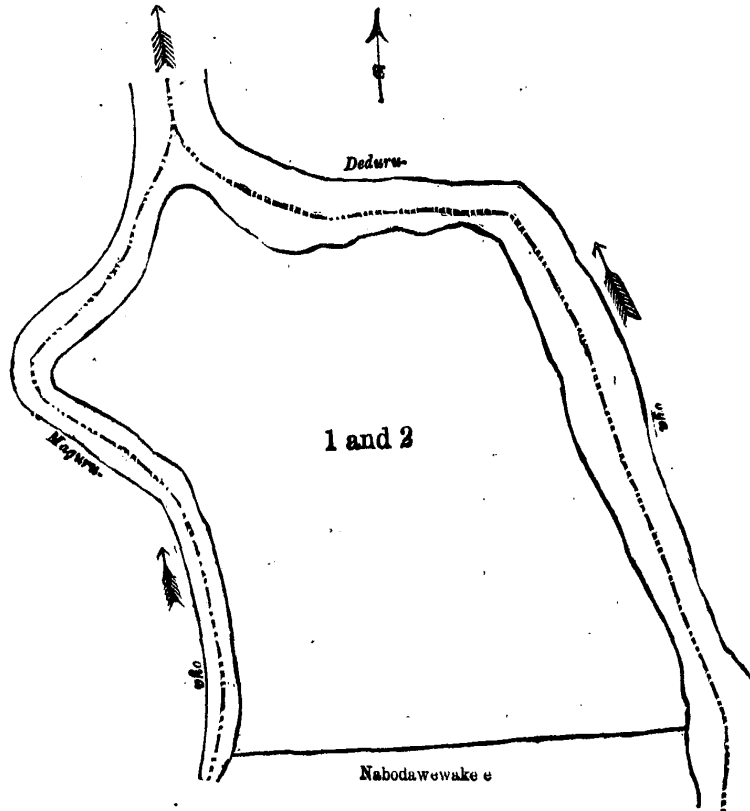
*Description of the Lands referred to.*

The following lots situated in the village of Nabodawewa in the Mahagalboda Megoda korale of the Weudawili hatpattuwa of the Kurunegala District, in the North-Western Province, as described in the annexed certified tracing :—

## Preliminary plan 84.

Lot.	Name of Land.		Extent.	
			A.	R. P.
1	Mitiwatahenyaya	..	43	1 30
2	Do.	(reservation for Maguru-oya and Deduru-oya) ..	7	0 0
			<u>50</u>	<u>1 30</u>

and bounded as follows : on the north and east by the Deduru-oya ; on the south by the Nabodawewakele



Scale of 8 Chains to an Inch.

Situation : Nabodawewa village in Weudawili hatpattu in Mahagalboda Megoda korale.

## Preliminary plan 84.

Lot.	Name of Land.		Extent.	
			A.	R. P.
1	Mitiwatahenyaya	..	43	1 30
2	Do.	(reservation for Maguru-oya and Deduru-oya) ..	7	0 0
			<u>50</u>	<u>1 30</u>

Sup. sheet I <sup>8</sup> 7, 8, 15, 16.

Surveyor-General's Office,  
Colombo, December 3, 1904.

R. S. TEMPLETON,  
for Surveyor-General.

sold by Crown under the Waste Lands Ordinance ; on the west by the Maguru-oya.

October 23, 1906.

H. O. FOX,  
Special Officer.

Kurunegala S. O. 23

**Order under Section 4, Sub-section (1), of "The Waste Lands Ordinances of 1897, 1899, 1900, and 1903,"  
admitting Land to be Private Property.**

In the matter of the land commonly called or known as Weliwatta-assewatta, situate in the village of Ettalapitiya in the Mahapalata korale of the Udukinda division, in the Province of Uva, and of "The Waste Lands Ordinances of 1897, 1899, 1900, and 1903."

**W**HEREAS in pursuance of section 1 of the said Ordinances it was duly notified on the 4th day of May, One thousand Nine hundred and Six, that if no claim to the land commonly called or known as Weliwatta-assewatta, situate in the village of Ettalapitiya in the Mahapalata korale of the Udukinda division, in the Province of Uva, containing in extent 28 perches, and shown as lot 79 in preliminary plan 26 and in the annexed certified tracing therefrom, was made to the Special Officer appointed under section 28 of the said Ordinances, within the period of three months from the date specified in such notice, such land would be deemed the property of the Crown and dealt with on account of the Crown (*vide* Notice No. 2,426):

And whereas Mulathakumburegedara Appuhami of Ettalapitiya made claim thereto, and, I, Howard Orme Fox, Special Officer appointed under section 28 of the said Ordinances, made due inquiry into such claim; I, with the consent of His Excellency the Governor, do hereby admit the claim of the said claimant to the said land, as more fully described herein below, under section 4, sub-section (1), of the said Ordinances.

*Description of the Land referred to.*

The land commonly called or known as Weliwatta-assewatta, situate in the village of Ettalapitiya in the Mahapalata korale of the Udukinda division, in the Province of Uva, containing in extent 28 perches, and shown as lot 79 in preliminary plan 26 and in the annexed certified tracing therefrom, and bounded as follows: on



Scale of 8 Chains to an Inch.

Situation: Ettalapitiya village in Mahapalata korale.

Preliminary plan 26.		Extent.
Lot.	Name of Land.	A. R. P.
79	Weliwatta-assewatta	0 0 28

Field sheet M<sup>12</sup><sub>35-43</sub>

Surveyor-General's Office,  
Colombo, October 17, 1906.

**C. MEADEN,**  
for Surveyor-General.

the north by Weliwatta-arawa claimed by Mulathakumburegedara Appuhami, Deirapalana belonging to the Crown; on the east, south, and west by the Ettalapitiya-oya.

November 5, 1906.

**H. O. Fox,**  
Special Officer.

Uva S. O. 947

**Order under Section 4, Sub-section (1), of "The Waste Lands Ordinances of 1897, 1899, 1900, and 1903," declaring Land to be Crown Property.**

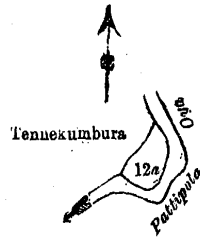
In the matter of the land commonly called or known as Watugedarawattehena, Mahakumburepaulahena, situate in the village of Watugedara west in the Bogoda korale of the Yatikinda division, in the Province of Uva, and of "The Waste Lands Ordinances of 1897, 1899, 1900, and 1903."

**W**HEREAS in pursuance of section 1 of the said Ordinances it was duly notified on the 10th day of March, One thousand Nine hundred and Five, that if no claim to the land commonly called or known as Watugedarawattehena, Mahakumburepaulahena, situate in the village of Watugedara west in the Bogoda korale of the Yatikinda division, in the Province of Uva, containing in extent 1 rood and 28 perches, and shown as lot 12a in preliminary plan No. 98 and in the annexed certified tracing therefrom, was made to J. G. Fraser, Special Officer appointed under section 28 of the said Ordinances, within the period of three months from the date specified in such notice, such land would be deemed the property of the Crown and dealt with on account of the Crown (*vide* Notice No. 2,153):

And whereas Idamegedara Dissanayaka Mudiyanseleage Huduhamy of Dikwella, made claim thereto; and whereas the said claimant has withdrawn his claim to the said land, I, Howard Orme Fox, Special Officer appointed under section 28 of the said Ordinances, under and by virtue of the powers vested in me in that behalf by section 4 of the said Ordinances, do hereby on this 10th day of November, 1906, order and declare, under section 4, sub-section (1), of the said Ordinances, that the said land, as more fully described herein below, is the property of the Crown.

*Description of the Land referred to.*

The land commonly called or known as Watugedarawattehena, Mahakumburepaulahena, situated in the village of Watugedara west in the Bogoda korale of the Yatikinda division, in the Province of Uva, containing in extent 1 rood and 28 perches, and shown as lot No. 12a in preliminary plan No. 98 and in the



Scale of 8 Chains to an Inch.

Situation: Watugedara (west) village in Bogoda korale of Badulla District.

Preliminary plan 98.

Lot.	Name of Land.	Extent. A. R. P.
12a	Watugedarawattehena, Mahakumburepaulahena	0 1 28

Field sheet M <sup>7</sup> 53—61

Surveyor-General's Office,  
Colombo, October 4, 1906.

C. MEADEN,  
for Surveyor-General.

annexed certified tracing therefrom, and bounded as follows: on the north, east, and south by the Pattipola-aya; and on the west by Tennekumbura claimed by D. Siyatu and others.

November 10, 1906.

H. O. FOX,  
Special Officer.

Uva S. O. 948

**Order under Section 4, Sub-section (1), of "The Waste Lands Ordinances of 1897, 1899, 1900, and 1903,"  
declaring the Land to be Crown Property.**

In the matter of the land commonly called or known as Mahawelagoda, situate in the village of Medapita in the Bogoda korale of the Yatikinda division, in the Province of Uva, and of "The Waste Lands Ordinances of 1897, 1899, 1900 and 1903."

**W**HEREAS in pursuance of section 1 of the said Ordinances it was duly notified on the 14th day of April, One thousand Nine hundred and Five, that if no claim to the land commonly called or known as Mahawelagoda, situate in the village of Medapita in the Bogoda korale of the Yatikinda division, in the Province of Uva; containing in extent 5 acres 1 rood and 39 perches, and shown as lot 2 in preliminary plan No. 97 and in the annexed certified tracing therefrom, was made to J. G. Fraser, Special Officer appointed under section 28 of the said Ordinances within the period of three months from the date specified in such notice, such land would be deemed the property of the Crown and dealt with on account of the Crown (*vide* Notice No. 2,167):

And whereas Hindagoda Tapodanarame Moussagolle Sumana Terunnanse of Badulla, made claim thereto, and whereas the said claimant has withdrawn his claim to the said land, I, Howard Orme Fox, Special Officer appointed under section 28 of the said Ordinances, under and by virtue of the powers vested in me in that behalf by section 4 of the said Ordinances, do hereby on this 5th day of November, 1906, order and declare, under section 4, sub-section (1), of the said Ordinances, that the said land, commonly called or known as Mahawelagoda, as more fully described herein below, is the property of the Crown.

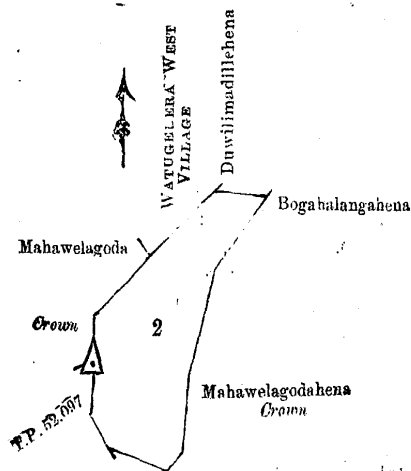
*Description of the Land referred to.*

The following lot situated in the village of Medapita in the Bogoda korale of the Yatikinda division, in the Province of Uva, as described in the annexed certified tracing:—

Preliminary plan 97.

Lot.	Name of Land.	Extent.		
		A.	R.	P.
2	Mahawelagoda	5	1	39

and bounded as follows: on the north by Duwilimadillehena sold by the Crown to Bulatge Bacheo Appu, on the east by Bogahalangahena sold by the Crown to Bulatge Bacheo Appu, Mahawelagodahena belonging to



Scale of 8 Chains to an Inch.

Situation: Medapita village in Bogoda korale.

Preliminary plan 97.

Lot.	Name of Land.	Extent.		
		A.	R.	P.
2	Mahawelagoda	5	1	39

Sheet M 7  
53—61

Surveyor-General's Office,  
Colombo, April 19, 1906.

R. S. TEMPLETON,  
for Surveyor-General.

the Crown; on the south by Mahawelagodahena belonging to the Crown; and on the west by T. P. 52,097, Mahawelagoda belonging to the Crown.

November 5, 1906.  
Uva S. O. 949

H. O. Fox,  
Special Officer.

**Order under Section 4, Sub-section (1), of "The Waste Lands Ordinances of 1897, 1899, 1900, and 1903,"  
admitting Land to be Private Property.**

In the matter of the land commonly called or known as Udahagedarawatta, situate in the village of Wattugedara west in the Bogoda korale of the Yatikinda division, in the Province of Uva, and of "The Waste Lands Ordinances of 1897, 1899, 1900, and 1903."

**W**HEREAS in pursuance of section 1 of the said Ordinances it was duly notified on the Tenth day of March, One thousand Nine hundred and Five, that if no claim to the land commonly called or known as Udahagedarawatta, situate in the village of Wattugedara west in the Bogoda korale of the Yatikinda division, in the Province of Uva, containing in extent 20 perches, and shown as lot 5a in preliminary plan No. 98 and in the annexed certified tracing therefrom, was made to J. G. Fraser, Special Officer appointed under section 28 of the said Ordinances within the period of three months from the date specified in such notice, such land would be deemed the property of the Crown and dealt with on account of the Crown (vide Notice No. 2,152) :

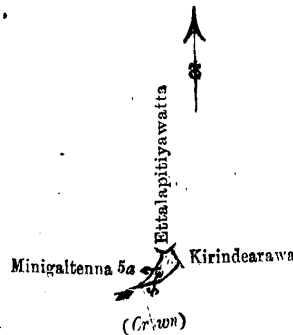
And whereas Karuna Mudiyansele Ranhami of Watugedara, made claim thereto, and the aforesaid J. G. Fraser, Special Officer appointed under section 28 of the said Ordinances, made due inquiry into such claim, I, Howard Orme Fox, Special Officer appointed under section 28 of the said Ordinances, with the consent of His Excellency the Governor, do hereby admit the claim of the said claimant to the said land, as more fully described herein below, under section 4, sub-section (1), of the said Ordinances.

*Description of the Land referred to.*

The following lot situated in the village of Watugedara west in the Bogoda korale of the Yatikinda division, in the Province of Uva, as described in the annexed certified tracing :—

Preliminary plan 98.		Extent.
Lot.	Name of Land.	A. R. P.
5a	Udahagedarawatta	0 0 20

and bounded as follows : on the north by Ettalapitiyawatta claimed by Aluthgedara Ranhami and others ;



Scale of 8 Chains to an Inch.

Situation : Watugedara West village in Bogoda korale.

Preliminary plan 98.		Extent.
Lot.	Name of Land.	A. R. P.
5a	Udahagedarawatta	0 0 20

Field sheet M 53—61

Surveyor-General's Office,  
Colombo, August 20, 1906.

C. MEADEN,  
for Surveyor-General.

on the east by Kirindearawa claimed by Aluthgedara Ranhami ; on the south and west by Minigaltenna belonging to the Crown

November 10, 1906.  
Uva S. O. 950

H. O. Fox,  
Special Officer.



**Order under Section 4 (1) of "The Waste Lands Ordinances of 1897, 1899, 1900, and 1903."**

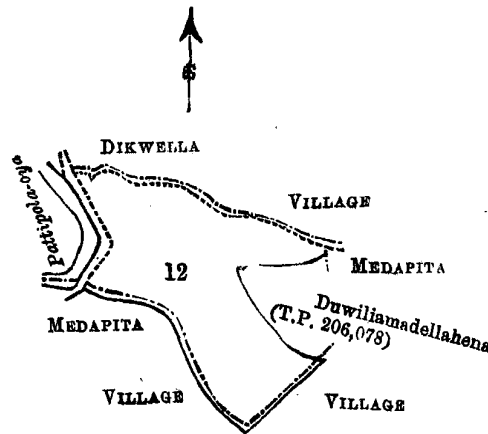
In the matter of the land commonly called or known as Watugedarawattihena, Mahakumburepaulahena, situate in the village of Watugedara west in the Bogoda korale of the Yatikinda division, in the Province of Uva, and of "The Waste Lands Ordinances of 1897, 1899, 1900, and 1903."

**W**HEREAS in pursuance of section 1 of the said Ordinances it was duly declared and notified on the 10th day of March, One thousand Nine hundred and Five, that if no claim to the land commonly called or known as Watugedarawattihena, Mahakumburepaulahena, situate in the village of Watugedara west in the Bogoda korale of the Yatikinda division, in the Province of Uva, containing in extent 6 acres and 4 perches, and shown as lot 12 in preliminary plan No. 98, was made to J. G. Fraser, Special Officer appointed under section 28 of the said Ordinances, within the period of three months from the date specified in the said notice, such land would be deemed the property of the Crown and dealt with on account of the Crown (*vide* Notice No. 2,153):

And whereas Idamegedara Dissanayaka Mudiyansele Huduhamy of Dikwella made claim thereto, and the aforesaid J. G. Fraser, Special Officer appointed under section 28 of the said Ordinances made due inquiry into such claim; and whereas the said J. G. Fraser, Special Officer, and the said claimant have come to an agreement in writing concerning the said land under section 4, sub-section (1), of the said Ordinances:

Whereby it was ordered that the said claimant Idamegedara Dissanayaka Mudiyansele Huduhamy, of Dikwella should pay to the Government Agent at Badulla a sum of Rupees Seventy (Rs. 70) as purchase amount and fees for the said land on or before the 12th day of December, One thousand Nine hundred and Five:

And whereas the said claimant has duly paid the said amount agreed upon, the said claimant is hereby declared to be the purchaser of the said land commonly called or known as Watugedarawattihena, Mahakumburepaulahena, situate in the village of Watugedara west in the Bogoda korale of the Yatikinda division, in the Province of Uva, containing in extent 6 acres and 4 perches, shown as lot 12 in preliminary plan No. 98,



Scale of 8 Chains to an Inch.

Situation: Watugedara (West) village in Yatikinda division of Bogoda korale.

**Preliminary plan 98.**

Lot.	Name of Land.	Extent. A. R. P.
12	Watugedarawattihena, Mahakumburepaulahena	6 0 4

Field sheet M <sup>7</sup> 53-61

Surveyor-General's Office,  
Colombo, October 26, 1906.

C. MEADEN,  
for Surveyor-General.

and in the annexed certified tracing therefrom, and bounded as follows: on the north by the village limit of Dikwella; on the east by the village limit of Medapita, Duwiliamadellahena (T. P. 206,078), the village limit of Medapita; on the south by the village limit of Medapita; and on the west by the Pattipola-cya.

November 10, 1906.  
Uva S. O. 951

H. O. Fox,  
Special Officer.

**Order under Section 2 of "The Waste Lands Ordinances of 1897, 1899, 1900, and 1903," declaring Lands to be Crown Property.**

In the matter of the lands commonly called or known as Kanadara-oya Islands, situate in the village of Kanugahawewa in the Pahalawewu tulana of the Kende korale of the Nuwaragampalata, in the North-Central Province, and of "The Waste Lands Ordinances of 1897, 1899, 1900, and 1903."

THE notice required by section 1 of "The Waste Lands Ordinances of 1897, 1899, 1900, and 1903," having been duly published in manner prescribed by that section in respect of the above-named lands (*vide* Notice No. 2,509), and no claim having been made to the said lands or to any interest therein within the period of three months from the date specified in the said notice, I, Walter Ernest Wait, Special Officer appointed under section 28 of the said Ordinances, under and by virtue of the powers vested in me in that behalf by section 2 of the said Ordinances, do hereby on this 6th day of November, 1906, order and declare that the said lands, as more fully described herein below, situate in the village of Kanugahawewa in the Pahalawewu tulana of the Kende korale of the Nuwaragampalata, in the North-Central Province, and shown as lots 18 and 19 in preliminary plan No. 122 and in the annexed certified tracings therefrom, and containing in extent 30 perches, are the property of the Crown.

*Description of the Lands referred to.*

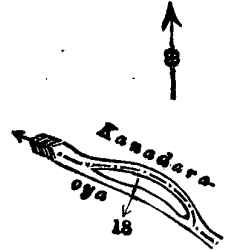
The following lots situated in the village of Kanugahawewa in the Pahalawewu tulana of the Kende korale of the Nuwaragampalata, in the North-Central Province, as described in the annexed certified tracings:—

I.

Preliminary plan 122.

Lot.	Name of Land.	Extent. A. R. P.
18	Kanadara-oya Island	0 0 22

and bounded as follows: on the north, east, south, and west by the Kanadara-oya.



Scale of 8 Chains to an Inch.

Situation: Kanugahawewa village in Pahalawewu tulana of Kende korale.

Preliminary plan 122.

Lot.	Name of Land.	Extent. A. R. P.
18	Kanadara-oya Island	0 0 22

Field sheet O 24  
56-64

Surveyor-General's Office,  
Colombo, June 23, 1906.

C. MEADEN,  
for Surveyor-General.

II.

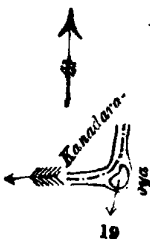
Preliminary plan 122.

Lot.	Name of Land.	Extent. A. R. P.
19	Kanadara-oya Island	0 0 8

and bounded as follows: on the north, east, south, and west by the Kanadara-oya.

November 6, 1906.

W. E. WAIT,  
Special Officer.



Scale of 8 Chains to an Inch.

Situation : Kanugahawewa village in Pahalawewu tulana of Kende korale.

Preliminary plan 122.

Lot.	Name of Land.	Extent.	
		A.	R. P.
19	Kanadara-oya Island	0	0 8

Field sheet C <sup>24</sup> 56-64

Surveyor-General's Office,  
Colombo, June 23, 1906.  
Anuradhapura S. O. 368

C. MEADEN,  
for Surveyor-General.

## PRELIMINARY NOTICES.

## Notice under "The Waste Lands Ordinances of 1897, 1899, 1900, and 1903."

TAKE notice, that unless within three months from the 7th day of December, 1906, the persons, if any, who claim any interest in the lands hereinafter mentioned, or in any one or more of such lands, or to some interest therein, make claim in person or in writing to the said lands or any of them, or to some interest therein, to W. E. Wait, Esq., Special Officer appointed under section 28 of "The Waste Lands Ordinances, 1897, 1899, 1900, and 1903," at his office at Hill House, Mutwal, Colombo :

Such Special Officer, in pursuance of the powers vested in him by the said Ordinances, will declare by writing under his hand that the said lands or such of them, as to which no claim has been made, are the property of the Crown.

W. E. WAIT,  
Special Officer.

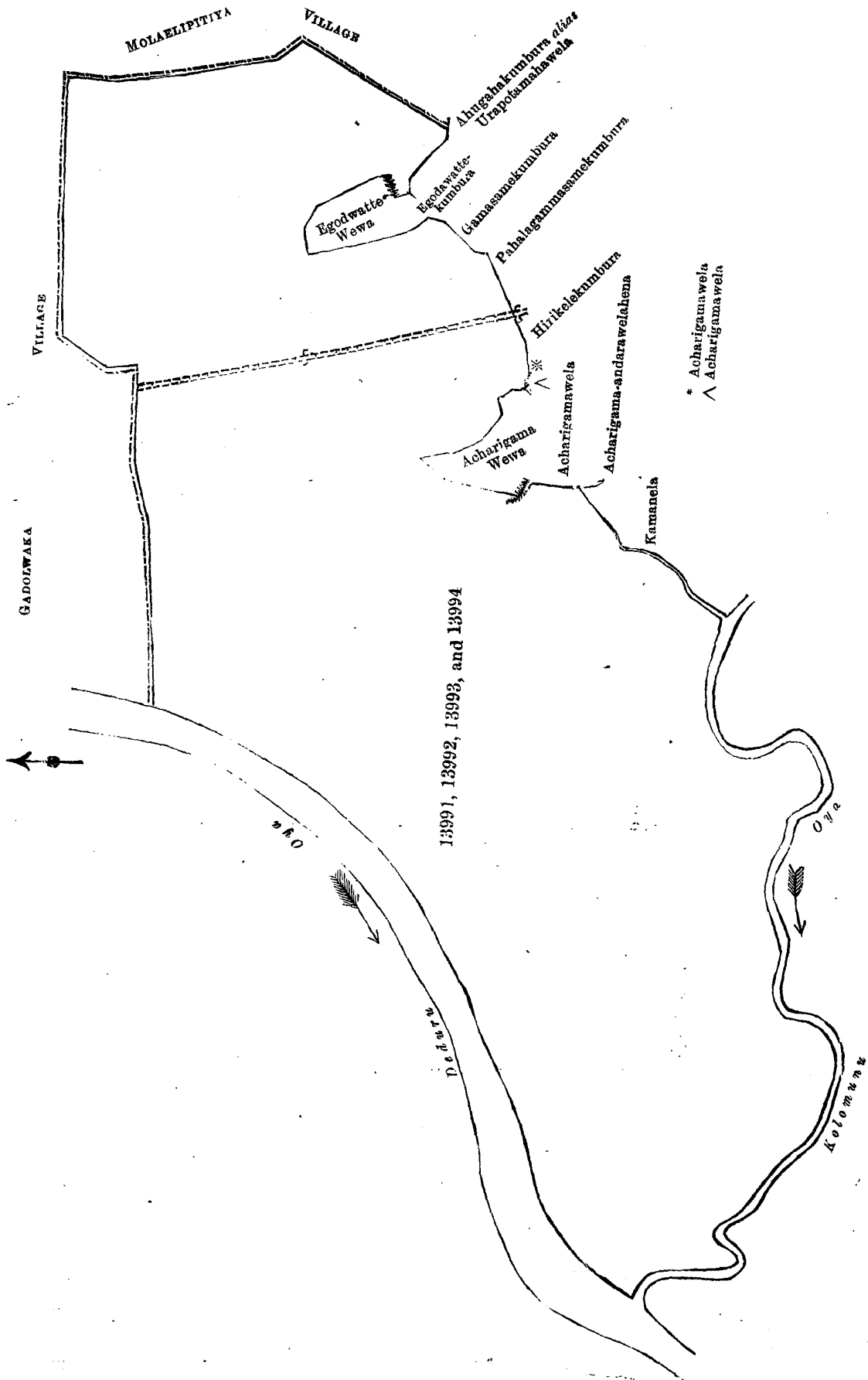
*Description of the Lands referred to.*

The following lots situated in the village of Urapotta in the Kinyama korale of the Katugampola hatpattu of the Kurunegala District, in the North-Western Province, as described in the annexed certified tracing :—

Preliminary plan 3,125.

Lot.	Name of Land.	Extent.	
		A.	R. P.
13991	Hankalawellandehena, &c. (reservation for Deduru- oya, and Kolamune-oya)	36	0 25
13992	Belikeleyaya, Mahayaya, &c.	336	2 0
13993	Hankalawellandehena <i>alias</i> Murielwatta, &c.	148	1 20
13994	Hankalawellandehena, Egodawattehenyaya <i>alias</i> Godakeleyaya	96	0 0
		617	0 5

and bounded as follows : on the north by the village limit of Gadolwaka ; on the east by the village limit of Molaelipitiya, Ahugahakumbura *alias* Urapottamahawela claimed by Wikramanayaka Mudiyansele Dingiri Banda and others, Egodawattekumbura claimed by Adikari Mudiyansele Ranhamy, Korala Arachchi, and others, the Egodawattewewa, Egodawattekumbura claimed by Adikari Mudiyansele Ranhamy Korala Arachchi, and others, Gammasamekumbura claimed by Urapotte Elekiriya, Veda Henaya, and others, Pahala-gammasamekumbura claimed by Arachchillage Kandappa Vidane and others, Hirikelekumbura claimed by M. Gabriel Perera Appuhamy and others, the Acharigamawewa claimed by M. Gabriel Perera Appuhamy, Acharigamawela claimed by Wijendra Patabendige Pina Naide and others, Acharigamawewa, Acharigamawela claimed by Wijendra Patabendige Pina Naide, Acharigama-andarawelahena claimed by Wijendra Patabendige Pina Naide, the Kaman-ela ; on the south by the Kolomunu-oya ; on the west by the Deduru-oya.



Scale of 16 Chains to an Inch.

Situation : Urapotta village in Kinyama korale of Katugampola hatpattu.  
Preliminary plan 3,125.

Lot.	Name of Land.	Extent.		
		A.	R.	P.
13991	Hankalawellandehena, &c. (reservation for Deduru- oya and Kolamune-oya)	36	0	25
13992	Belikeleyaya, Mahayaya, &c.	336	2	0
13993	Hankalawellandehena <i>alias</i> Murielwatta, &c.	148	1	20
13994	Hankalawellandehena, Egodawattehenyaya <i>alias</i> Godakeleyaya	96	0	9
		<u>617</u>	<u>0</u>	<u>5</u>

Surveyor-General's Office,  
Colombo, November 6, 1906.  
2,626

C. MEADEN,  
for Surveyor-General.  
Kurunegala S. O. 15—1906

**Notice under the "The Waste Lands Ordinances of 1897, 1899, 1900, and 1903."**

TAKE notice, that unless within three months from the 7th day of December, 1906, the persons, if any, who claim any interest in the lands hereinafter mentioned or in any one or more of such lands, make claim in person or in writing to the said lands or any of them or to some interest therein, to W. E. Wait, Esq., Special Officer appointed under section 28 of "The Waste Lands Ordinances, 1897, 1899, 1900, and 1903," at his office at Hill House, Mutwal, Colombo :

Such Special Officer, in pursuance of the powers vested in him by the said Ordinances, will declare by writing under his hand that the said lands or such of them, as to which no claim has been made, are the property of the Crown.

W. E. WAIT,  
Special Officer.

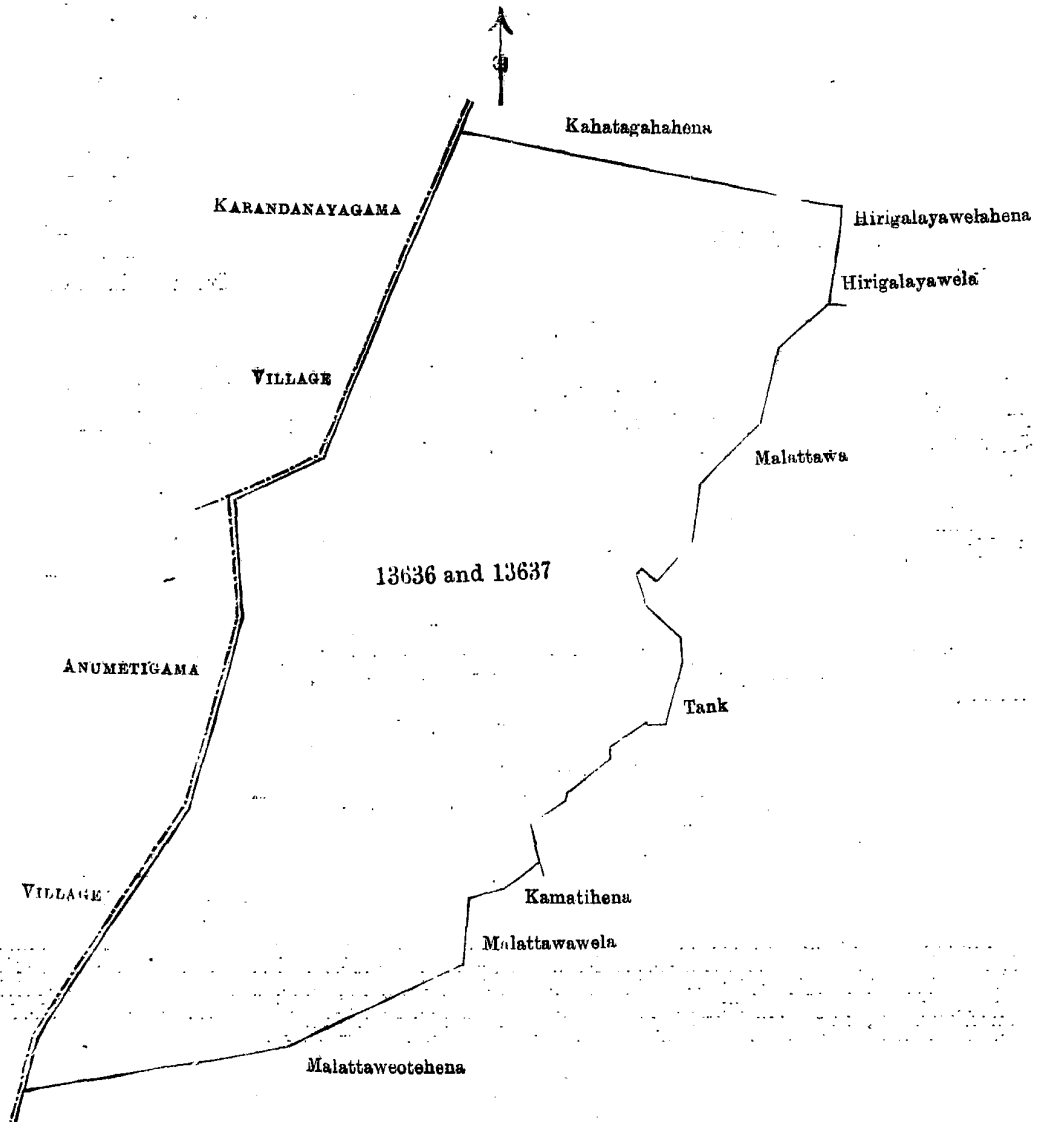
*Description of the Lands referred to.*

The following lots situated in the village of Malattawa in the Kinyama korale of the Katugampola hatpattu of the Kurunegala District, in the North-Western Province, as described in the annexed certified tracing :—

Lot.	Name of Land.	Extent.		
		A.	R.	P.
13636	Kalukelehena, Malattawawewagawahena, Wewa- gawahena	35	0	4
13637	Kalukelehena	36	1	30
		<u>71</u>	<u>1</u>	<u>34</u>

and bounded as follows : on the north by Kahatagahahena claimed by Adikarimudiyanselage Appurala and others ; on the east by Hirigalayawelehena claimed by Korlage Jotihamy and others, Hirigalayawela claimed by ditto, the Malattawa tank, Kamatehena claimed by Korlage Jotihamy and others, Malattawawela claimed by ditto ; on the south by Malattawootehena claimed by Korlage Jotihamy and others and the Crown ; on the west by the village limit of Anumetigama, the village limit of Karandanayagama.

[For Tracing see page 1320.]



Scale of 8 Chains to an Inch.

Situation: Malattawa village in Kinyama korale of Katugampola hatpattu.

Preliminary plan 3,054.

Lot.	Name of Land.	Extent. A. R. P.
13636	Kalukelehena, Malattawawewagawahena, Wewagawahena	35 0 4
13637	Kalukelehena	36 1 30
		<u>71 1 34</u>

Surveyor-General's Office,  
Colombo, November 6, 1906.

C. MEADEN,  
for Surveyor-General.

**Notice under the "The Waste Lands Ordinances of 1897, 1899, 1900, and 1903."**

TAKE notice, that unless within three months from the 7th day of December, 1906, the persons, if any, who claim any interest in the lands hereinafter mentioned, or in any one or more of such lands, or to some interest therein, make claim in person or in writing to the said lands or any of them, or to some interest therein, to W. E. Wait, Esq., Special Officer appointed under section 28 of "The Waste Lands Ordinances, 1897, 1899, 1900, and 1903," at his office at Hill House, Mutwal, Colombo :

Such Special Officer, in pursuance of the powers vested in him by the said Ordinances, will declare by writing under his hand that the said lands or such of them, as to which no claim has been made, are the property of the Crown.

W. E. WAIT,  
Special Officer.

*Description of the Lands referred to.*

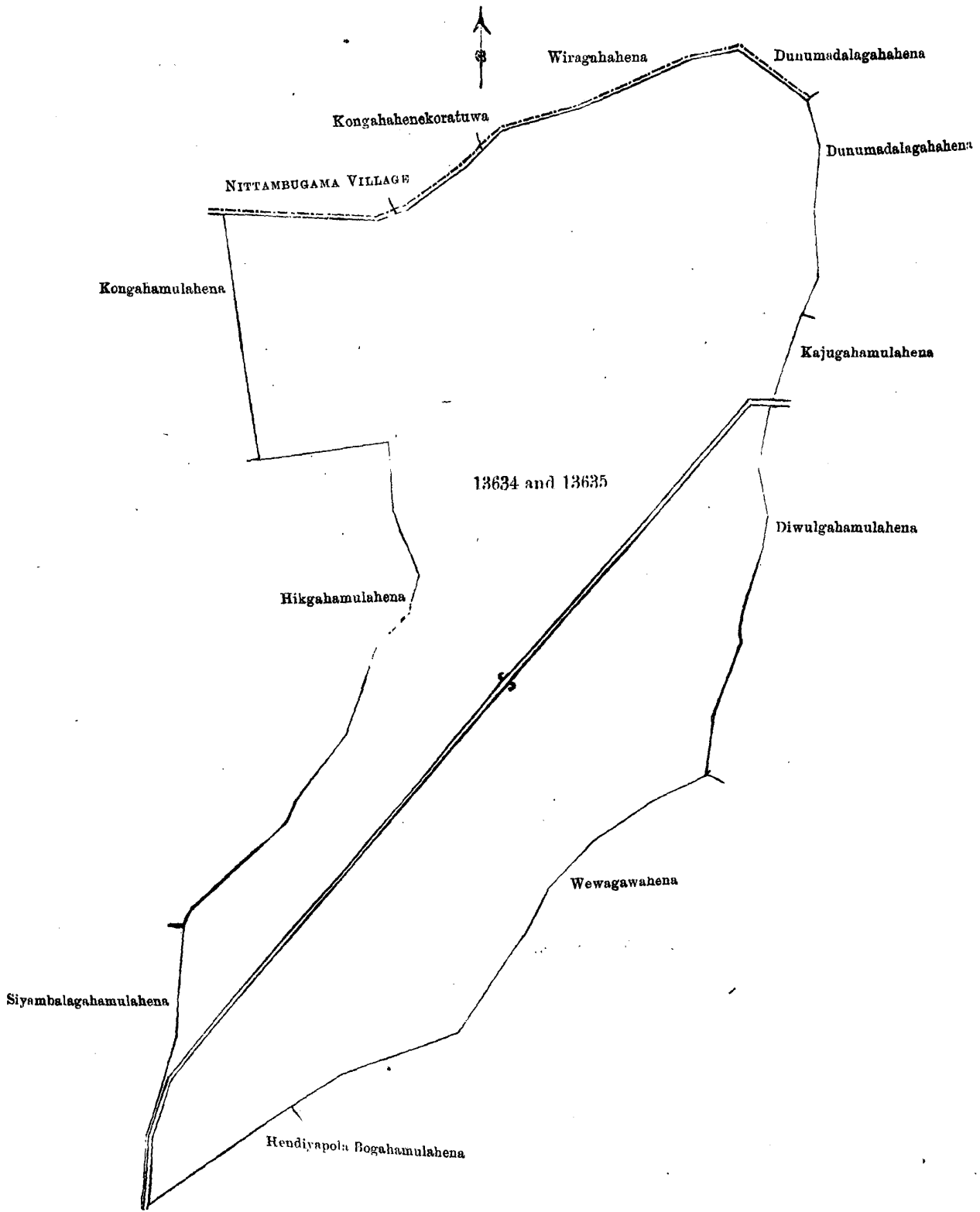
The following lots situated in the village of Hendiyapola in the Kiniyama korale of the Katugampola hatpattu of the Kurunegala District, in the North-Western Province, as described in the annexed certified tracing :—

## Preliminary plan 3,053.

Lot.	Name of Land.	Extent.		
		A.	R.	P.
13634	Hendiyapolahenyaya, Dunumadalagahahenyaya <i>alias</i> Letina estate, &c.	10	2	6
13635	Hendiyapolahenyaya, Mawatagamapitiya <i>alias</i> Letina estate, &c.	121	2	0
		<u>132</u>	<u>0</u>	<u>6</u>

and bounded as follows : on the north by the village limit of Nittambugama, Kongahahenekoratuwa claimed by Wikramanayaka Patirennelagage Punchi Appuhamy and others, Wiragahahena claimed by ditto, Dunumadalagahahena claimed by Mahawewe Manuel Fernando ; on the east by Dunumadalagahahena claimed by Karandanayagama Adikari Mudiyansele Kusalhamy and others, Kajugahamulahena claimed by Adikari Mudiyansele Allis Appuhamy and others, Diwulgahamulahena claimed by Adikarimudiyansele Appuhamy and others, Wewagawahena claimed by Mawunawe Jotihamy and others ; on the south by Wewagawahena claimed by Mawunawe Jotihamy and others, Hendiyapola Bogahamulahena claimed by ditto ; on the west by Siyambalagahamulahena claimed by Ranhamy, Korale Arachchi, and others, Higgahamulahena claimed by ditto, Kongahamulahena claimed by ditto.

[ For Tracing see page 1322 ]



Scale of 8 Chains to an Inch.



Situation : Hendiyapola village in Kiniyama korale of Katugampola hatpattu.

Lot.	Name of Land.	Extent.		
		A.	R.	P.
13634	Hendiyapolahenyaya, Dunumadalagalahenyaya <i>alias</i> Letina estate, &c.	10	2	6
13635	Hendiyapolahenyaya, Mawataganapitiya <i>alias</i> Letina estate, &c.	121	2	0
		132	0	6

Surveyor-General's Office,  
Colombo, November 6, 1906.  
2,628

C. MEADEN,  
for Surveyor-General.  
Kurunegala S. O. 17—1906

**Notice under "The Waste Lands Ordinances of 1897, 1899, 1900, and 1903."**

TAKE notice, that unless within three months from the 7th day of December, 1906, the persons, if any, who claim any interest in the lands hereinafter mentioned, or in any one or more of such lands, make claim in person or in writing to the said lands or any of them or to some interest therein to H. O. Fox, Esq., Special Officer appointed under section 28 of "The Waste Lands Ordinances, 1897, 1899, 1900, and 1903," at his office at Hill House, Mutwal, Colombo :

Such Special Officer, in pursuance of the powers vested in him by the said Ordinances, will declare by writing under his hand that the said lands or such of them, as to which no claim has been made, are the property of the Crown.

H. O. Fox,  
Special Officer.

*Description of the Lands referred to.*

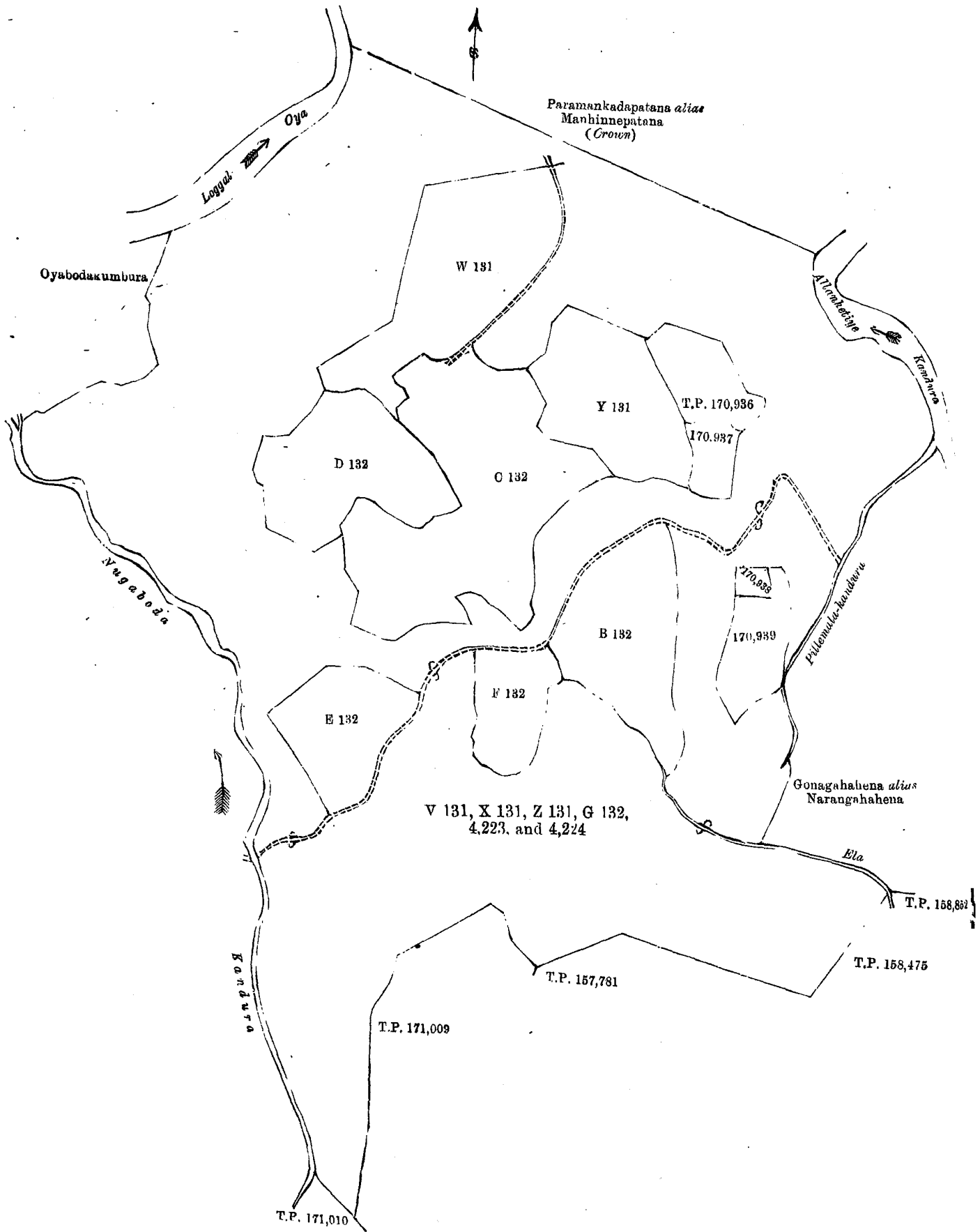
The following lots situated in the village of Wattegedara in the Passara korale of the Yatikinda division, in the Province of Uva, as described in the annexed certified tracing :—

Lot.	Name of Land.	Extent.		
		A.	R.	P.
V 131	Ratakahahena, Udakumburehena, Pallepitiya, Udapitiyahena, Nugebeddehena, Pitahena	27	0	19
X 131	Godewatta	2	3	38
Z 131	Danapala-arawehena	4	3	2
G 132	Udakumburehena <i>alias</i> Udapuwakgolla <i>alias</i> Para- mahankada	0	3	20
4223	Manhinapatana, Pallepitiyapatana	1	3	7
4224	Kitulkele <i>alias</i> Bubulekele	1	1	8
		38	3	14

and bounded as follows: on the north by Paramankadapatana *alias* Manhinnepatana belonging to the Crown, the Allanketiyekandura; on the east by the Pillemalakandura, Gonagahahena *alias* Narangahahena claimed by Captain H. Gordon, an ela, T. P. 158,852, T. P. 158,475; on the south by T. Ps. 157,781, 171,009, 171,010; on the west by the Nugabodakandura, Oyabodakumbura claimed by G. Appuwa and others, the Loggal-oya.

NOTE.—The following lots lying within the above boundaries are excluded from this notice, and their aggregate acreage of 17 acres and 37 perches is not included in the acreage of 38 acres 3 roods and 14 perches given above :—

Lot.	Name of Land.	Extent.		
		A.	R.	P.
W 131	Ellekumbura	2	2	37
Y 131	Pahalagedarawatta, Badellepallekonawatta	1	3	30
B 132	Udukumbura	2	0	14
C 132	Gederakumbura, Pitahekumbura, Ellekumbura, Dorakadakumbura, Mirisgahaella <i>alias</i> Rat- metiya, Liyangaha-arawa	4	1	6
D 132	Nekatgedarawatta, Puwakgollewatta	2	0	9
E 132	Nugebeddewatta	1	1	14
F 132	Udakumburewatta	0	3	17
---	T. P. 170,936	0	2	36
---	T. P. 170,937	0	1	20
---	T. P. 170,938	0	0	19
---	T. P. 170,939	0	2	35
		17	0	37



Scale of 4 Chains to an Inch.

Situation : Wattegedara village in Passara korale of the Yatikinda division.

Lot.	Name of Land.	Extent.		
		A.	R.	P.
V 131 ..	Ratakahahena, Udakumburehena, Pallepitiya, Udapitiyahena, Nugebeddehena, Pitahena ..	27	0	19
X 131 ..	Godewatta ..	2	3	38
Z 131 ..	Danapala-arawehena ..	4	3	2
G 132 ..	Udakumburehena <i>alias</i> Udapuwakgolla <i>alias</i> Paramahankada ..	0	3	20
4223 ..	Manhinnapatana, Pallepitiyapatana ..	1	3	7
4224 ..	Kitulkele <i>alias</i> Bubulekele ..	1	1	8
		<u>38</u>	<u>3</u>	<u>14</u>

*Lots excluded.*

W 131 ..	Ellekumbura ..	2	2	37
Y 131 ..	Pahalagedarawatta, Badellepallekonawatta ..	1	3	30
B 132 ..	Udukumbura ..	2	0	14
C 132 ..	Gederakumbura, Pitahekumbura, Ellekumbura, Dorakadakumbura, Mirisgahaella <i>alias</i> Ratmetiya, Liyangaha-arawa ..	4	1	6
D 132 ..	Nekatgedarawatta, Puwakollewatta ..	2	0	9
E 132 ..	Nugebeddewatta ..	1	1	14
F 132 ..	Udakumburewatta ..	0	3	17
— ..	T. P. 170,936 ..	0	2	36
— ..	T. P. 170,937 ..	0	1	20
— ..	T. P. 170,938 ..	0	0	19
— ..	T. P. 170,939 ..	0	2	35
		<u>17</u>	<u>0</u>	<u>37</u>

Surveyor-General's Office,  
Colombo, October 8, 1906.  
2,629

C. MEADEN,  
for Surveyor-General.  
Uva S. O. 37—1906

**Notice under "The Waste Lands Ordinances of 1897, 1899, 1900, and 1903."**

TAKE notice, that unless within three months from the 7th day of December, 1906, the persons, if any, who claim any interest in the lands hereinafter mentioned, or in any one or more of such lands, make claim in person or in writing to the said lands or any of them, or to some interest therein, to H. O. Fox, Esq., Special Officer appointed under section 28 of "The Waste Lands Ordinances, 1897, 1899, 1900, and 1903," at his office at Hill House, Mutwal, Colombo :

Such Special Officer, in pursuance of the powers vested in him by the said Ordinances, will declare by writing under his hand that the said lands or such of them, as to which no claim has been made, are the property of the Crown.

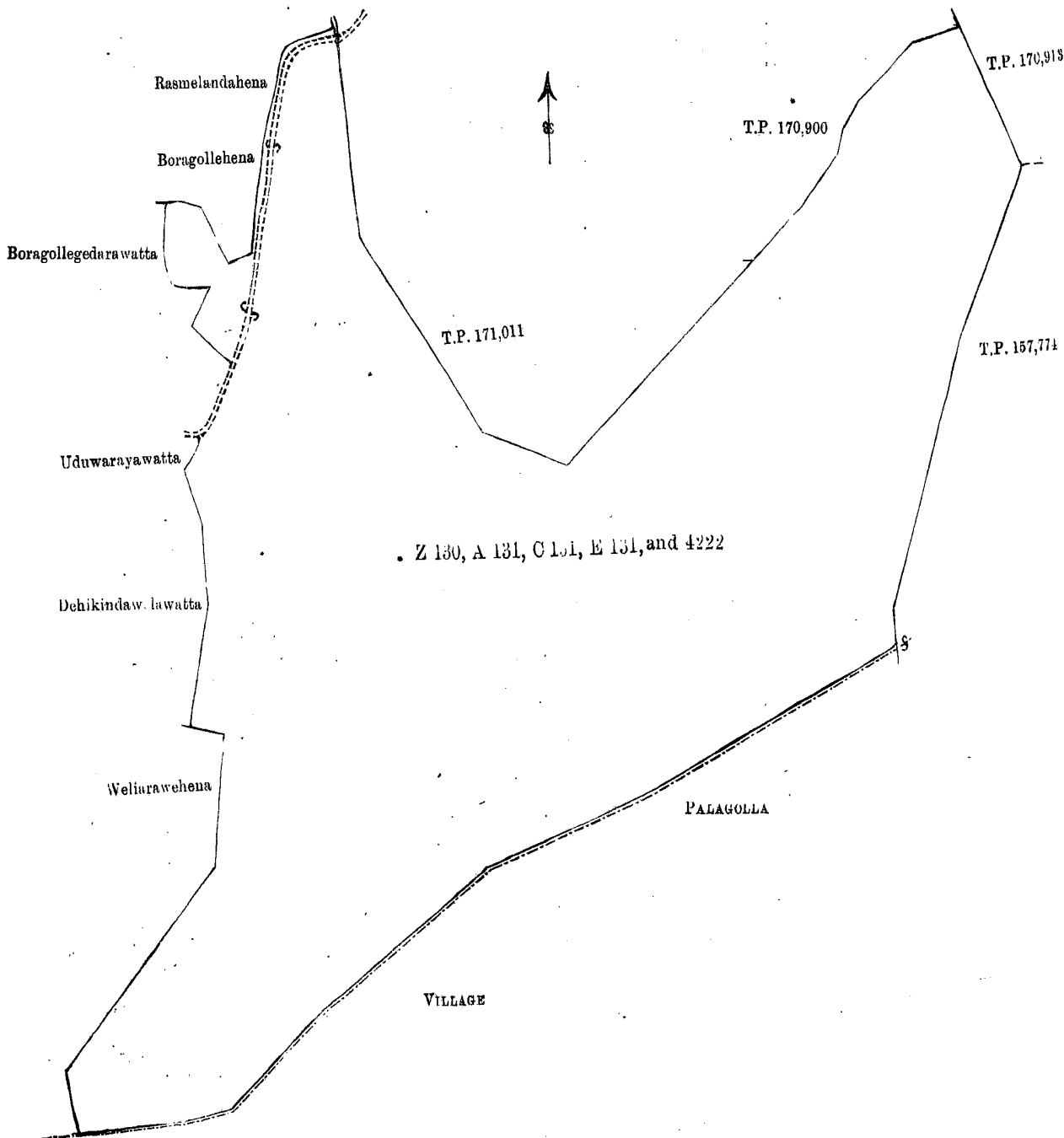
H. O. Fox,  
Special Officer.

*Description of the Lands referred to.*

The following lots situated in the village of Dehikinda in the Passara korale of the Yatikinda division, in the Province of Uva, as described in the annexed certified tracing :—

Lot.	Name of Land.	Extent.		
		A.	R.	P.
Z 130 ..	Rasmelanda, Boragollehena ..	0	1	0
A 131 ..	Minipitiya <i>alias</i> Honpola ..	0	3	18
C 131 ..	Boragollehena ..	0	2	6
E 131 ..	Helagedarapatana ..	17	3	12
4222 ..	Do. ..	12	2	30
		<u>32</u>	<u>0</u>	<u>26</u>

and bounded as follows : on the north by Rasmelandahena claimed by Boragollegedara Kiri Menika and others, T. Ps. 171,011, 170,900 ; on the east by T. Ps. 170,913, 157,774 ; on the south by the village limit of Palagolla ; on the west by Weliarawehena claimed by Dehikindawela Hudu Kuma and others, Dehikindawelawatta claimed by Dehikindawelagedera Ukku Banda and others, Uduwarayawatta claimed by Boragollegedara Hudi, Boragollegederawatta claimed by Boragollegedera Kiri Menika and others, Boragollehena claimed by ditto, Rasmelandehena claimed by ditto.



Scale of 4 Chains to an Inch.

Situation : Dehikinda village in Passara korale of the Yatikinda division.

Preliminary plan 1,299.

Lot.	Name of Land.	Extent.		
		A.	R.	P.
Z 130	Rasmelanda, Boragollehena	0	1	0
A 131	Mimipitiya alias Honpola	0	3	18
C 131	Boragollehena	0	2	6
E 131	Helagedarapatana	17	3	12
4222	Do.	12	2	30
		<b>32</b>	<b>0</b>	<b>26</b>

Surveyor-General's Office,  
Colombo, October 8, 1906.

2,630

C. MEADEN,  
for Surveyor-General.

Uva S. O. 38—1906