

# Ceylon Government Gazette

Published by Authority.

No. 6,162 — FRIDAY, DECEMBER 21, 1906.

PART I.—General: Minutes, Proclamations, Appointments, and General Government Notifications. PART II.—Legal and Judicial. PART III.—Provincial Administration. PART IV.—Land Settlement. PART V.—Mercantile, Marine, Municipal, Local, &c.

*Separate paging is given to each Part in order that it may be filed separately.*

## Part IV.—Land Settlement.

	PAGE		PAGE
Final Orders .. .. .	1343	Preliminary Notices .. .. .	—

### FINAL ORDERS.

#### Order under Section (2), of "The Waste Lands Ordinances of 1897, 1899, 1900, and 1903," declaring Land to be Crown Property.

In the matter of the land commonly called or known as Kunchikulamamukalana, situate in the village of Kunchikulama in the Nuwaragam tulana of the Nuwaragam korale of the Nuwaragampalata, in the North-Central Province, and of "The Waste Lands Ordinances of 1897, 1899, 1900, and 1903."

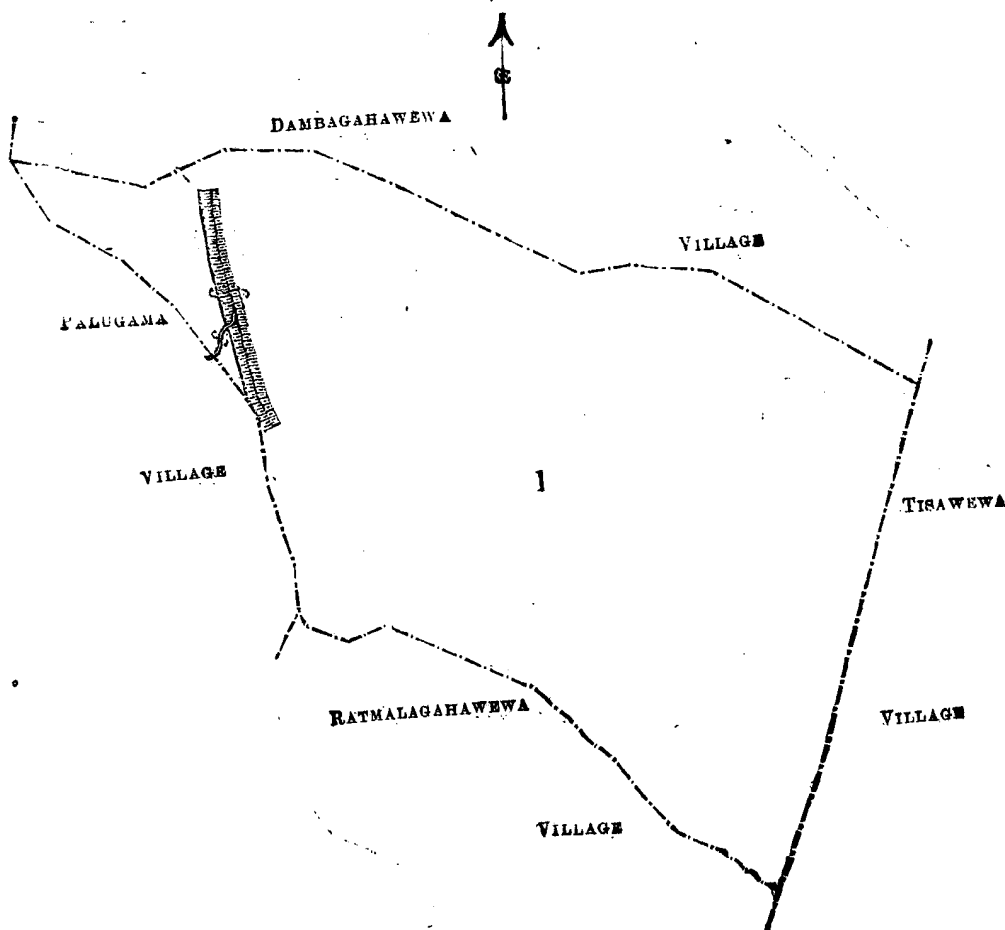
THE notice required by section 1 of "The Waste Lands Ordinances of 1897, 1899, 1900, and 1903," having been duly published in manner prescribed by that section in respect of the above-named land (*vide* Notice No. 2,530), and no claim having been made to the said land or to any interest therein within the period of three months from the date specified in the said notice, I, Walter Ernest Wait, Special Officer appointed under section 28 of the said Ordinances, under and by virtue of the powers vested in me in that behalf by section 2 of the said Ordinances, do hereby on this 8th day of December, 1906, order and declare, that the said land, as more fully described herein below, situate in the village of Kunchikulama in the Nuwaragam tulana of the Nuwaragam korale of the Nuwaragampalata, in the North-Central Province, and shown as lot 1 in preliminary plan No. 514 and in the annexed certified tracing therefrom, and containing in extent 233 acres 2 roods and 24 perches, is the property of the Crown.

#### *Description of the Land referred to.*

The land commonly called or known as Kunchikulamamukalana, situated in the village of Kunchikulama in the Nuwaragam tulana of the Nuwaragam korale of the Nuwaragampalata, in the North-Central Province, containing in extent 233 acres 2 roods and 24 perches, shown as lot 1 in preliminary plan 514 and in the annexed certified tracing therefrom, and bounded as follows: on the north by the village limit of Dambagahawewa; on the east by the village limit of Tisawewa; on the south by the village limit of Ratmalagahawewa; on the west by the village limit of Palugama.

December 8, 1906.  
1343

W. E. WAIT,  
Special Officer.  
D I



Scale of 16 Chains to an Inch.

Situation : Kunchikulama village in Nuwaragam tulana of Nuwaragam korale.

Preliminary plan 514.

Lot.	Name of Land.	Extent. A. R. P.
1	Kunchikulamamukalana	233 2 24

Sheet F <sup>9</sup> 2-10

Surveyor-Generals' Office,  
Colombo, August 16, 1906.  
Anuradhapura S. O. 369

C. MEADEN,  
for Surveyor-General.

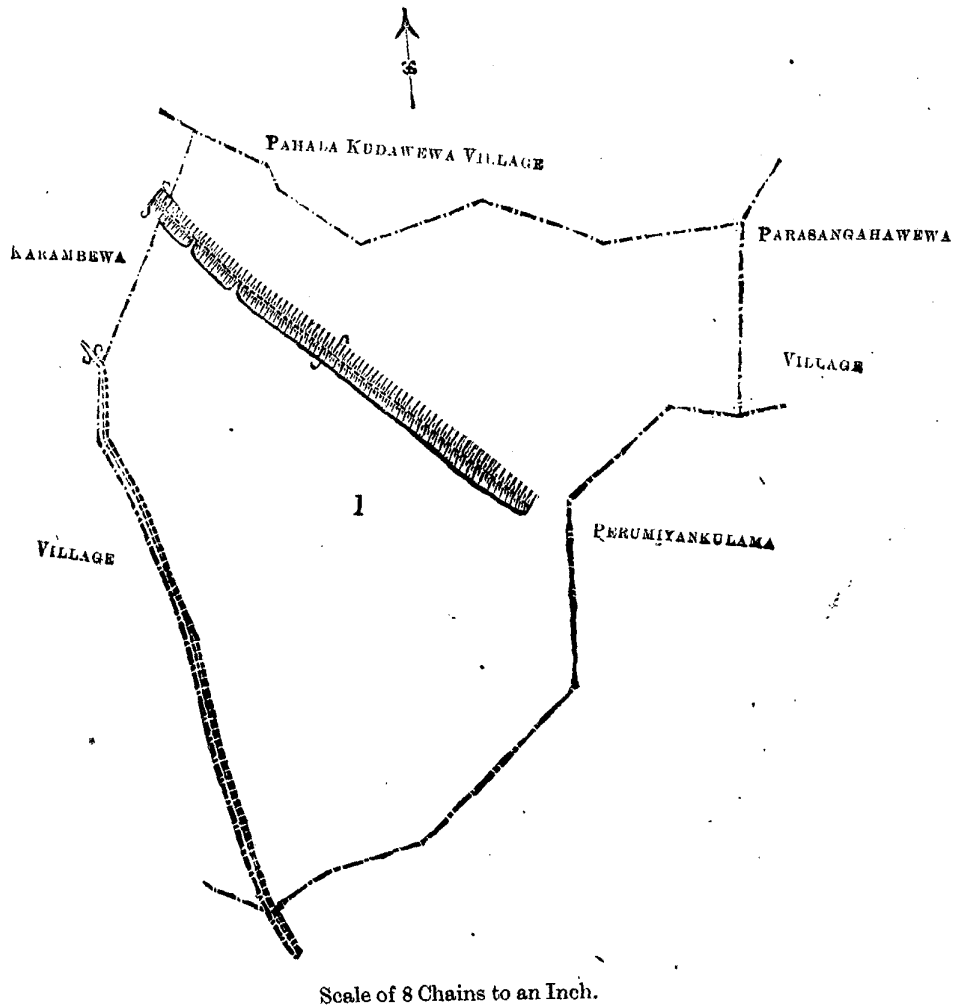
**Order under Section 2 of "The Waste Lands Ordinances of 1897, 1899, 1900, and 1903,"  
declaring Land to be Crown Property.**

In the matter of the land commonly called or known as Ihalakudawewamukalana, situate in the village of Ihalakudawewa in the Galkadawala tulana of the Nuwaragamkorale of the Nuwaragampalata, in the North-Central Province, and of "The Waste Lands Ordinances of 1897, 1899, 1900, and 1903."

**T**HE notice required by section 1 of "The Waste Lands Ordinances of 1897, 1899, 1900, and 1903," having been duly published in manner prescribed by that section in respect of the above-named land (*vide* Notice No. 2,531), and no claim having been made to the said land or to any interest therein within the period of three months from the date specified in the said notice, I, Walter Ernest Wait, Special Officer appointed under section 28 of the said Ordinances, under and by virtue of the powers vested in me in that behalf by section 2 of the said Ordinances, do hereby on this 8th day of December, 1906, order and declare that the said land, as more fully described herein below, situate in the village of Ihalakudawewa in the Galkadawala tulana of the Nuwaragam korale of the Nuwaragampalata, in the North-Central Province, and shown as lot 1 in preliminary plan No. 498 and in the annexed certified tracing therefrom, and containing in extent 56 acres 2 roods and 36 perches, is the property of the Crown.

*Description of the Land referred to.*

The land commonly called or known as Ihalakudawewamukalana, situated in the village of Ihalakudawewa in the Galkadawala tulana of the Nuwaragam korale of the Nuwaragampalata, in the North-Central Province, containing in extent 56 acres 2 roods and 36 perches, shown as lot 1 in preliminary plan 498 and in



Situation : Ihalakudawewa village in Galkadawala tulana of Nuwaragam korale.

Preliminary plan 498.

Lot.	Name of Land.	Extent. A. R. P.
1	Ihalakudawewamukalana	56 2 36

Surveyor-General's Office,  
Colombo, August 16, 1906.

Sheet F 51—59

C. MEADEN,  
for Surveyor-General.

the annexed certified tracing therefrom, and bounded as follows : on the north by the village limit of Pahala-kudawewa ; on the east by the village limit of Parasangahawewa, the village limit of Perumiyankulama ; on the south by the village limit of Perumiyankulama ; on the west by the village limit of Karambewa.

8th December, 1906.  
Anuradhapura S. O. 370

W. E. WAIT,  
Special Officer.

**Order under Section 2 of "The Waste Lands Ordinances of 1897, 1899, 1900, and 1903,"  
declaring Land to be Crown Property.**

In the matter of the land commonly called or known as Ratmalagahawewamukalana, situate in the village of Ratmalagahawewa in the Nuwaragam tulana of the Nuwaragam korale of the Nuwaragampalata, in the North-Central Province, and of "The Waste Lands Ordinances of 1897, 1899, 1900, and 1903."

**T**HE notice required by section 1 of "The Waste Lands Ordinances of 1897, 1899, 1900, and 1903," having been duly published in manner prescribed by that section in respect of the above-named land (*vide* Notice No. 2,532), and no claim having been made to the said land or to any interest therein within the period of three months from the date specified in the said notice, I, Walter Ernest Wait, Special Officer appointed under section 28 of the said Ordinances, under and by virtue of the powers vested in me in that behalf by section 2 of the said Ordinances, do hereby on this 8th day of December, 1906, order and declare, that the said land, as more fully described herein below, situate in the village of Ratmalagahawewa in the Nuwaragam tulana of the Nuwaragam korale of the Nuwaragampalata, in the North-Central Province, and shown as lot 1 in preliminary plan No. 518 and in the annexed certified tracing therefrom, and containing in extent 445 acres 3 roods and 29 perches, is the property of the Crown.

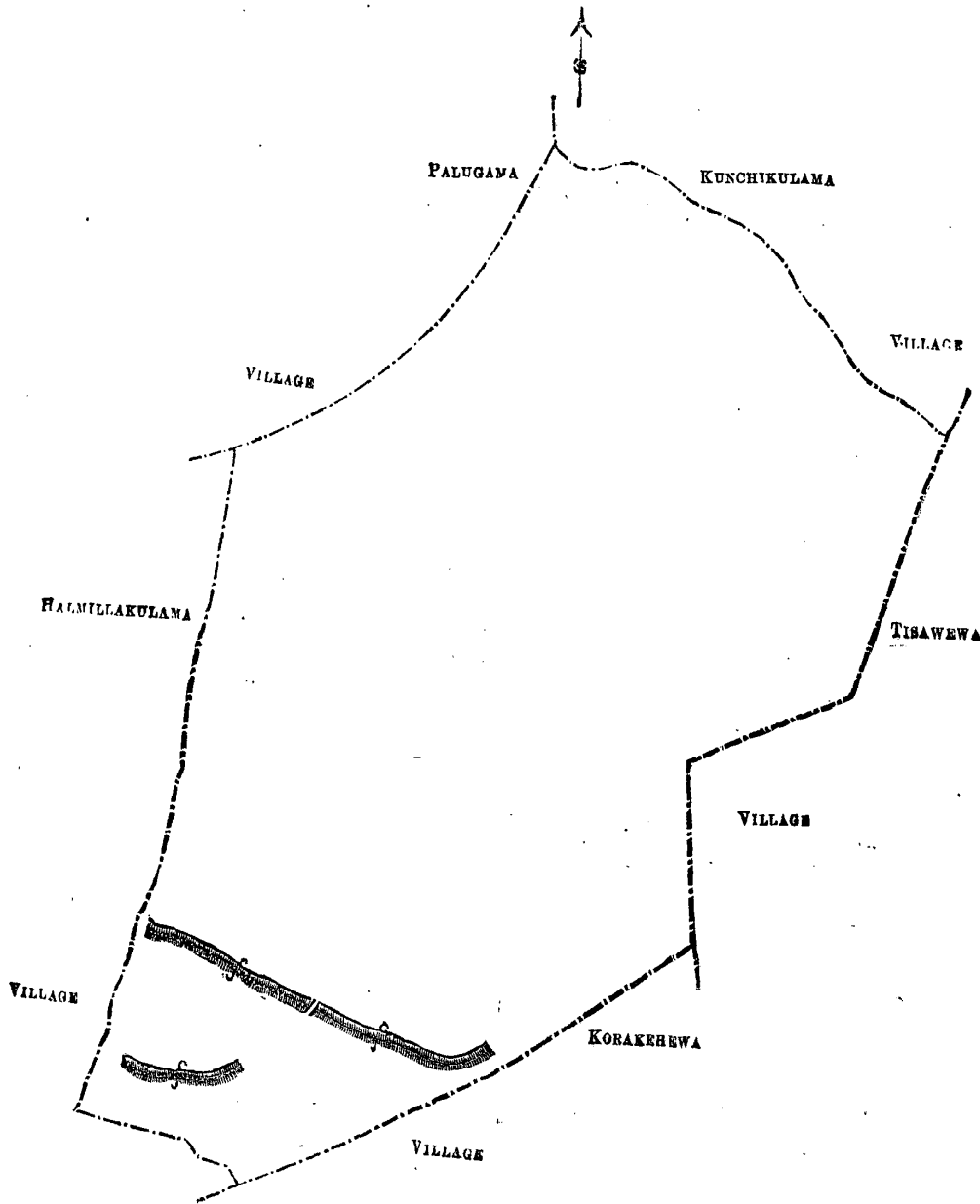
*Description of the Land referred to.*

The land commonly called or known as Ratmalagahawewamukalana, situated in the village of Ratmalagahawewa in the Nuwaragam tulana of the Nuwaragam korale of the Nuwaragampalata, in the North-Central Province, containing in extent 445 acres 3 roods and 29 perches, shown as lot 1 in preliminary plan 518 and in the annexed certified tracing therefrom, and bounded as follows: on the north by the village limit of Kunchikulama; on the east by the village limit of Tisawewa; on the south by the village limit of Korakehewa, the village limit of Halmillakulama; on the west by the village limit of Halmillakulama, the village limit of Palugama.

December 8, 1906.

W. E. WAIT,  
Special Officer.

[For Tracing see page 1347.]



Scale of 16 Chains to an Inch.

Situation : Ratmalagahawewa village in Nuwaragam tulana of Nuwaragam korale.

[ Preliminary plan 518.

Lot.	Name of Land.	Extent. A. R. P.
1	Ratmalagahawewamukalana	445 3 29

Surveyor-General's Office.  
Colombo, August 16, 1906.  
Anuradhapura S. O. 371

Sheet F <sup>9</sup>  
2-10

C. MEADEN,  
for Surveyor-General.

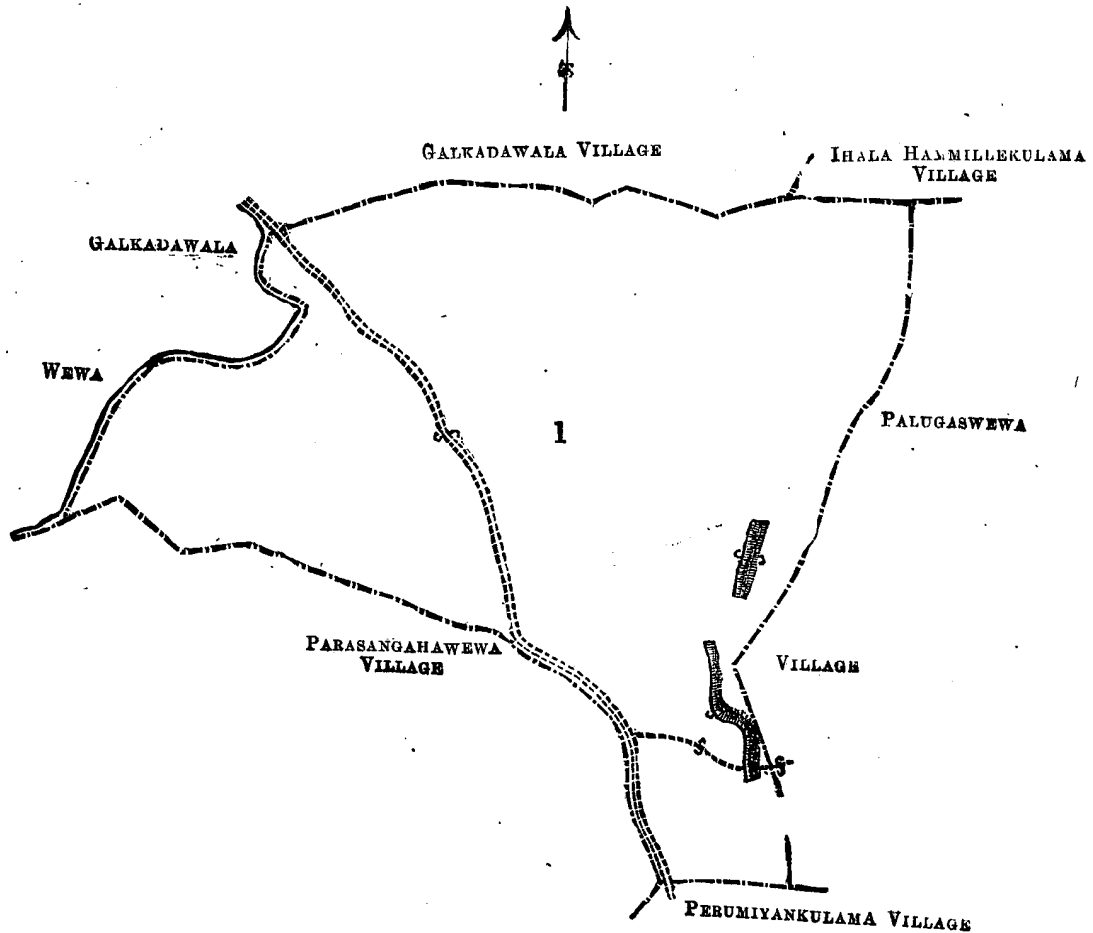
**Order under Section 2 of "The Waste Lands Ordinances of 1897, 1899, 1900, and 1903,"  
declaring Land to be Crown Property.**

In the matter of the land commonly called or known as Mawatawewamukalana, situate in the village of Mawatawewa in the Galkadawala tulana of the Nuwaragam korale of the Nuwaragampalata, in the North-Central Province, and of "The Waste Lands Ordinances of 1897, 1899, 1900, and 1903."

**T**HE notice required by section 1 of "The Waste Lands Ordinances of 1897, 1899, 1900, and 1903," having been duly published in manner prescribed by that section in respect of the above-named land (*vide* Notice No. 2,533), and no claim having been made to the said land or to any interest therein within the period of three months from the date specified in the said notice, I, Walter Ernest Wait, Special Officer appointed under section 28 of the said Ordinances, under and by virtue of the powers vested in me in that behalf by section 2 of the said Ordinances, do hereby on this 8th day of December, 1906, order and declare, that the said land, as more fully described herein below, situate in the village of Mawatawewa in the Galkadawala tulana of the Nuwaragam korale of the Nuwaragampalata, in the North-Central Province, and shown as lot 1 in preliminary plan No. 491 and in the annexed certified tracing therefrom, and containing in extent 233 acres 2 roods and 11 perches, is the property of the Crown.

*Description of the Land referred to.*

The land commonly called or known as Mawatawewamukalana, situated in the village of Mawatawewa in the Galkadawala tulana of the Nuwaragam korale of the Nuwaragampalata, in the North-Central Province, containing in extent 233 acres 2 roods and 11 perches, shown as lot 1 in preliminary plan 491 and in the annexed



Scale of 16 Chains to an Inch.

Situation: Mawatawewa village in Galkadawala tulana of Nuwaragam korale.  
Preliminary plan 491.

Lot.	Name of Land.	Extent. A. R. P.
1	Mawatawewamukalana	233 2 11
Surveyor-General's Office, Colombo, August 16, 1906.		C. MEADEN, for Surveyor-General.
	Sheet F 4 35-43	

certified tracing therefrom, and bounded as follows: on the north by the village limit of Galkadawala, the village limit of Ihalahammillekulama; on the east by the village limit of Palugaswewa; on the south by the village limit of Perumiyankulama, the village limit of Parasangahawewa; on the west by the village limit of Galkadawala.

December 8, 1906.  
Anuradhapura S. O. 372

W. E. WAIT,  
Special Officer.

**Order under Section 2 of "The Waste Lands Ordinances of 1897, 1899, 1900, and 1903,"  
declaring Land to be Crown Property.**

In the matter of the land commonly called or known as Ihala-anduketiyawamukalana, situate in the village of Ihala-anduketiyawa in the Galkadawala tulana of the Nuwaragam korale of the Nuwaragampalata, in the North-Central Province, and of "The Waste Lands Ordinances of 1897, 1899, 1900, and 1903."

**T**HE notice required by section 1 of "The Waste Lands Ordinances of 1897, 1899, 1900, and 1903," having been duly published in manner prescribed by that section in respect of the above-named land (*vide* Notice No. 2,534), and no claim having been made to the said land or to any interest therein within the period of three months from the date specified in the said notice, I, Walter Ernest Wait, Special Officer appointed under section 28 of the said Ordinances, under and by virtue of the powers vested in me in that behalf by section 2 of the said Ordinances, do hereby on this 8th day of December, 1906, order and declare that the land, as more fully described herein below, situate in the village of Ihala-anduketiyawa in the Galkadawala tulana of the Nuwaragam korale of the Nuwaragampalata, in the North-Central Province, and shown as lot 1 in preliminary plan No. 487 and in the annexed certified tracing therefrom, and containing in extent 86 acres 2 roods and 25 perches, is the property of the Crown.

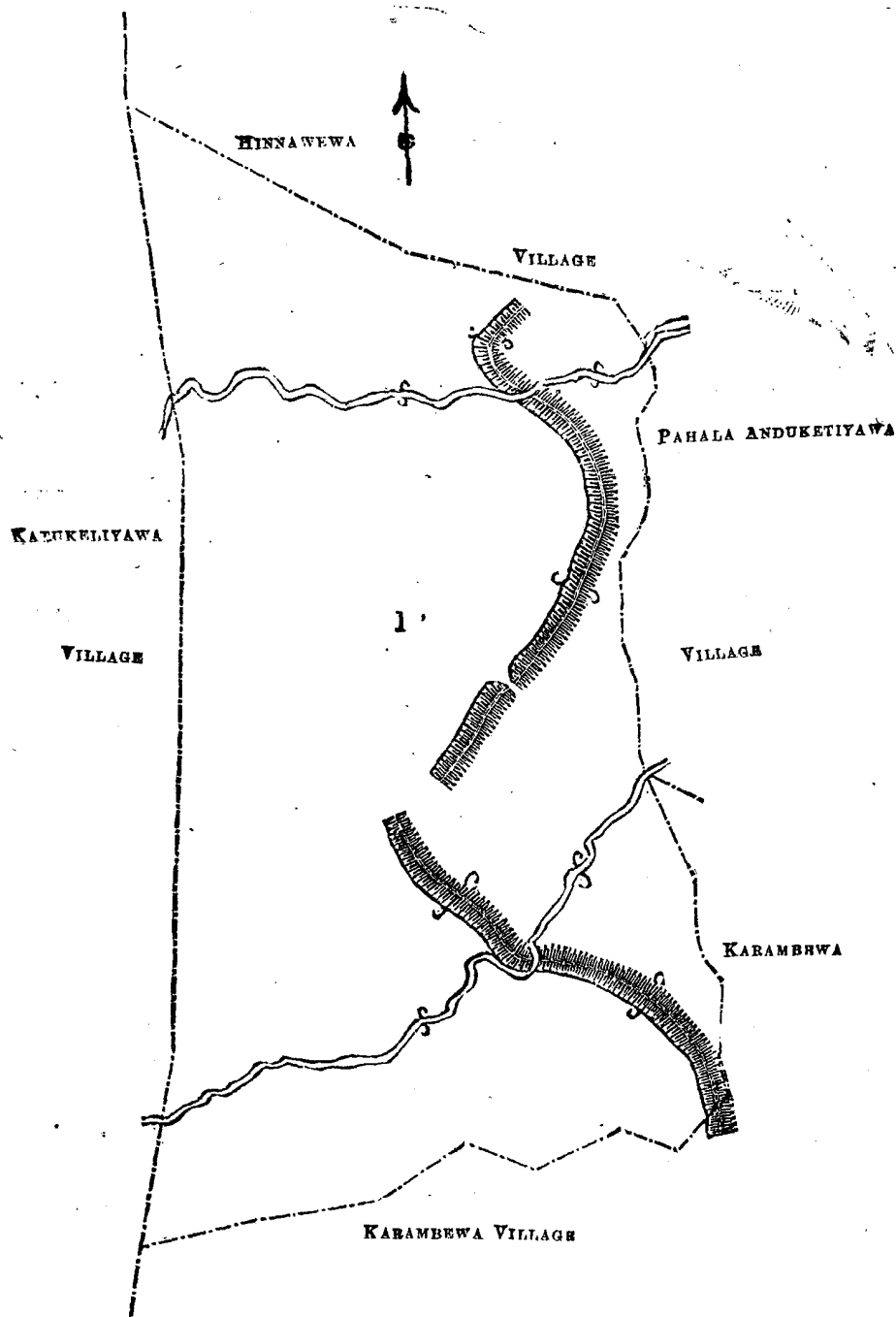
*Description of the Land referred to.*

The land commonly called or known as Ihala-anduketiyawamukalana, situated in the village of Ihala-anduketiyawa in the Galkadawala tulana of the Nuwaragam korale of the Nuwaragampalata, in the North-Central Province, containing in extent 86 acres 2 roods and 25 perches, shown as lot 1 in preliminary plan 487 and in the annexed certified tracing therefrom, and bounded as follows: on the north by the village limit of Hinnawewa; on the east by the village limit of Pahala-anduketiyawa, the village limit of Karambewa; on the south by the village limit of Karambewa; on the west by the village limit of Katukeliyawa.

December 8, 1906.

W. E. WAIT,  
Special Officer.

[For Tracing see page 1350.]



Scale of 8 Chains to an Inch.

Situation : Ihala-anduketiyawa village in Galkadawala tulana of Nuwaragam korale.

Preliminary plan 487.

Lot.	Name of Land.	Extent. A. R. P.
1.	Ihala-anduketiyawamukalana	86 2 25

Sheet F<sub>34</sub><sup>4</sup>-42

Surveyor-General's Office,  
Colombo, August 13, 1906,  
Anuradhapura S. O. 373

C. MEADEN,  
for Surveyor-General.



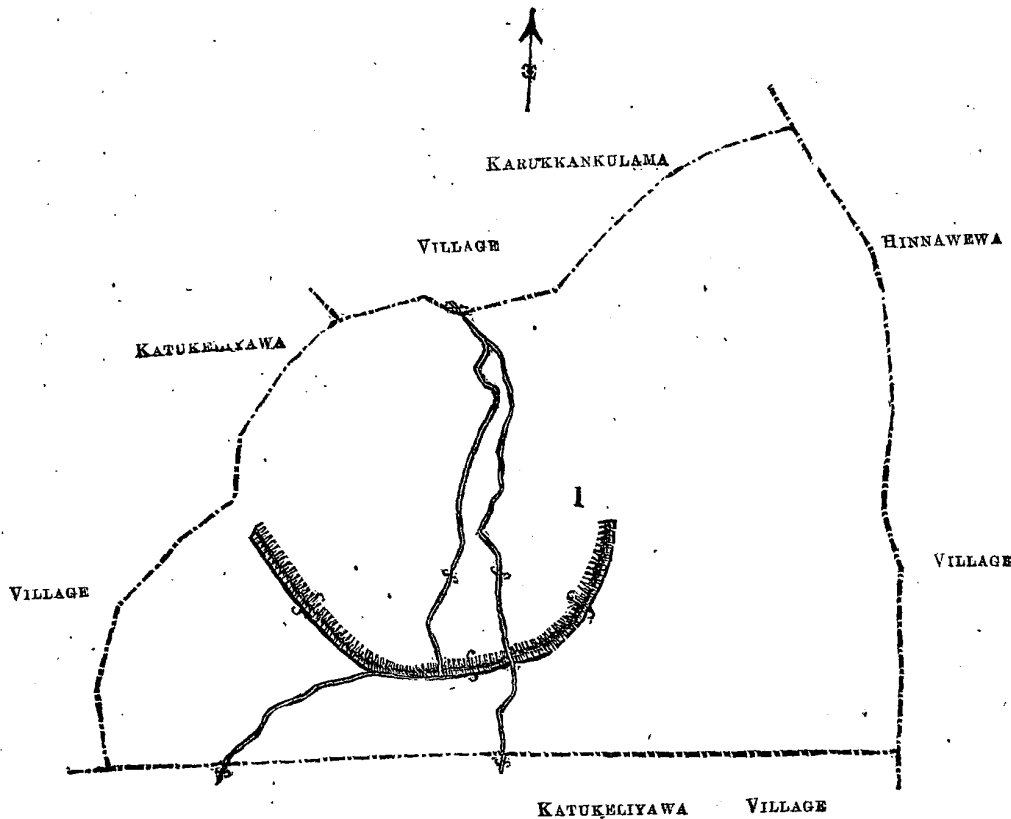
**Order under Section 2 of "The Waste Lands Ordinances of 1897, 1899, 1900, and 1903,"  
declaring Land to be Crown Property.**

In the matter of the land commonly called or known as Relapanawamukalana, situate in the village of Relapanawa in the Galkadawala tulana of the Nuwaragam korale of the Nuwaragampalata, in the North-Central Province, and of "The Waste Lands Ordinances of 1897, 1899, 1900, and 1903."

**T**HE notice required by section 1 of "The Waste Lands Ordinances of 1897, 1899, 1900, and 1903," having been duly published in manner prescribed by that section in respect of the above-named land (*vide* Notice No. 2,535), and no claim having been made to the said land or to any interest therein within the period of three months from the date specified in the said notice, I, Walter Ernest Wait, Special Officer appointed under section 28 of the said Ordinances, under and by virtue of the powers vested in me in that behalf by section 2 of the said Ordinances, do hereby on this 8th day of December, 1906, order and declare that the said land, as more fully described herein below, situate in the village of Relapanawa in the Galkadawala tulana of the Nuwaragam korale of the Nuwaragampalata, in the North-Central Province, and shown as lot 1 in preliminary plan No. 483 and in the annexed certified tracing therefrom, and containing in extent 275 acres 3 roods and 7 perches, is the property of the Crown.

*Description of the Land referred to.*

The land commonly called or known as Relapanawamukalana, situated in the village of Relapanawa in the Galkadawala tulana of the Nuwaragam korale of the Nuwaragampalata, in the North-Central Province, containing in extent 275 acres 3 roods and 7 perches, shown as lot 1 in preliminary plan 483 and in the annexed



Scale of 16 Chains to an Inch.

Situation : Relapanawa village in Galkadawala tulana of Nuwaragam korale.

Preliminary plan 483.

Lot.	Name of Land.	Extent.	
		A.	R. P.
1	Relapanawamukalana	275	3 7

Sheet F 34-42<sup>4</sup>

Surveyor-General's Office,  
Colombo, August 13, 1906.

C. MEADEN,  
for Surveyor-General.

certified tracing therefrom, and bounded as follows : on the north by the village limit of Karukkankulama ; on the east by the village limit of Hinnawewa ; on the south by the village limit of Katukeliyawa ; on the west by the village limit of Katukeliyawa.

December 8, 1906.  
Anuradhapura S. O. 374

W. E. WAIT,  
Special Officer.

**Order under Section 2 of "The Waste Lands Ordinances of 1897, 1899, 1900, and 1903,"  
declaring Lands to be Crown Property.**

In the matter of the lands commonly called or known as Katukeliyawemukalana and Katukeliyawaeliya, situate in the village of Katukeliyawa in the Galkadawala tulana of the Nuwaragam korale of the Nuwaragampalata, in the North-Central Province, and of "The Waste Lands Ordinances of 1897, 1899, 1900, and 1903."

THE notice required by section 1 of "The Waste Lands Ordinances of 1897, 1899, 1900, and 1903," having been duly published in manner prescribed by that section in respect of the above-named lands (*vide* Notice No. 2,536), and no claim having been made to the said lands or to any interest therein within the period of three months from the date specified in the said notice, I, Walter Ernest Wait, Special Officer appointed under section 28 of the said Ordinances, under and by virtue of the powers vested in me in that behalf by section 2 of the said Ordinances, do hereby on this 8th day of December, 1906, order and declare that the said lands, as more fully described herein below, situate in the village of Katukeliyawa in the Galkadawala tulana of the Nuwaragam korale of the Nuwaragampalata, in the North-Central Province, and shown as lots 1 and 2 in preliminary plan No. 502 and in the annexed certified tracing therefrom, and containing in extent 176 acres 2 roods and 29 perches, are the property of the Crown.

*Description of the Lands referred to.*

The following lots situated in the village of Katukeliyawa in the Galkadawala tulana of the Nuwaragam korale of the Nuwaragampalata, in the North-Central Province, as described in the annexed certified tracing:—

Preliminary plan 502.

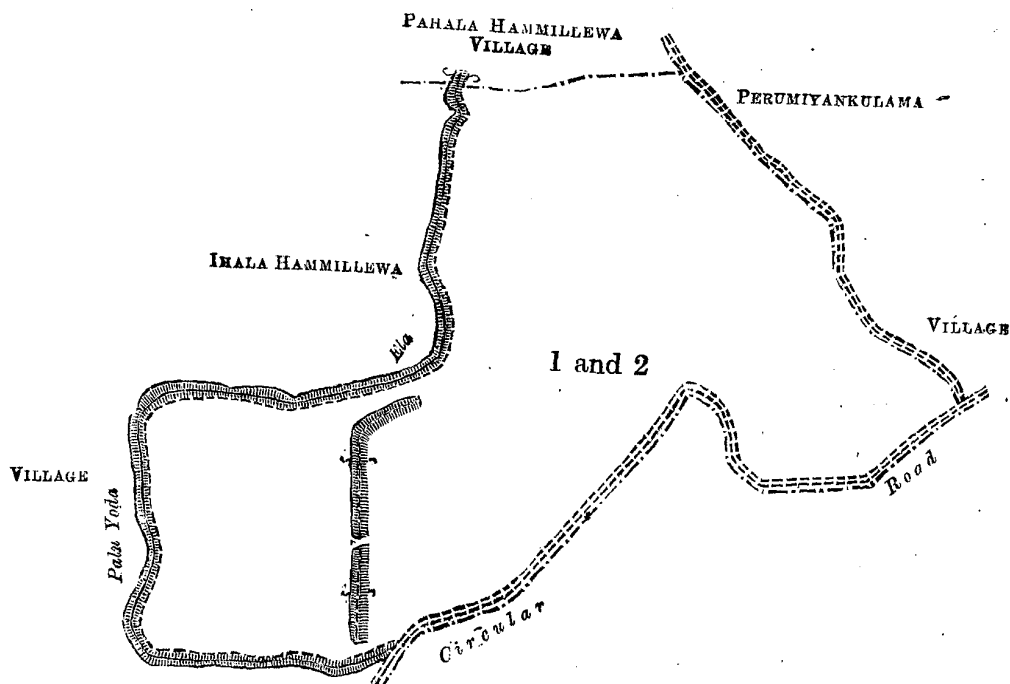
Lot.	Name of Land.	Extent.		
		A.	R.	P.
1	Katukeliyawemukalana	173	1	26
2	Katukeliyawaeliya	3	1	3
		176	2	29

and bounded as follows: on the north by the village limit of Pahalahammillewa; on the east by the village limit of Perumiyankulama; on the south by the Outer Circular road, the village limit of Ihalahammillewa; on the west by the village limit of Ihalammillewa (an abandoned Yoda-ela).

December 8, 1906.

W. E. WAIT,  
Special Officer,

[For Tracing see page 1353.]



Scale of 16 Chains to an Inch.

Situation : Katukeliyawa village in Galkadawala tulana of Nuwaragam korale.

Preliminary plan 502.

Lot.	Name of Land.	Extent.		
		A.	R.	P.
1	Katukeliyawemukalana	173	1	26
2	Katukeliyawaeliya	3	1	3
		176	2	29

Surveyor-General's Office,  
Colombo, August 16, 1906.  
Anuradhapura S. O. 375

Sheet F <sup>4</sup>  
51—59

C. MEADEN,  
for Surveyor-General.

**Order under Section 2 of "The Waste Lands Ordinances of 1897, 1899, 1900, and 1903,"  
declaring Land to be Crown Property.**

In the matter of the land commonly called or known as Katukeliyawemukalana, situate in the village of Katukeliyawa in the Galkadawala tulana of the Nuwaragam korale of the Nuwaragampalata, in the North-Central Province, and of "The Waste Lands Ordinances of 1897, 1899, 1900, and 1903."

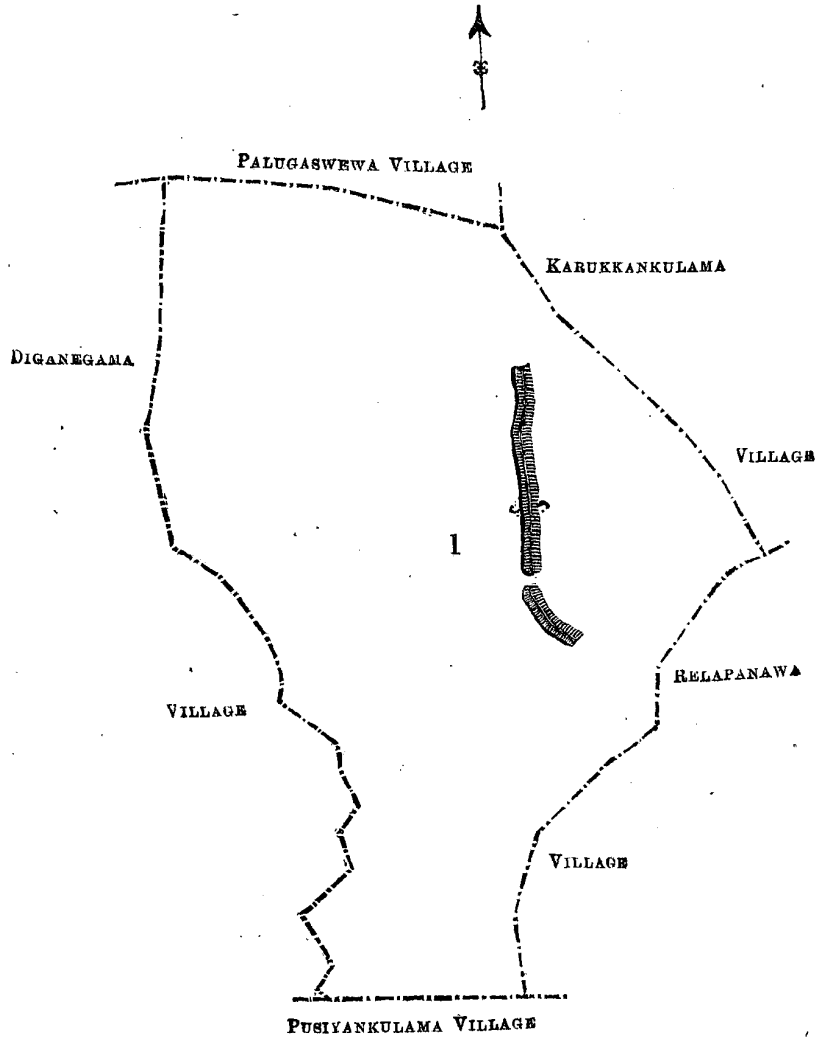
THE notice required by section 1 of "The Waste Lands Ordinances of 1897, 1899, 1900, and 1903," having been duly published in manner prescribed by that section in respect of the above-named land (*vide* Notice No. 2,537), and no claim having been made to the said land or to any interest therein within the period of three months from the date specified in the said notice, I, Walter Ernest Wait, Special Officer appointed under section 28 of the said Ordinances, under and by virtue of the powers vested in me in that behalf by section 2 of the said Ordinances, do hereby on this 8th day of December, 1906, order and declare that the said land, as more fully described herein below, situate in the village of Katukeliyawa in the Galkadawala tulana of the Nuwaragam korale of the Nuwaragampalata, in the North-Central Province, and shown as lot 1 in preliminary plan No. 482 and in the annexed certified tracing therefrom, and containing in extent 236 acres 1 rood and 20 perches, is the property of the Crown.

*Description of the Land referred to.*

The land commonly called or known as Katukeliyawemukalana, situated in the village of Katukeliyawa in the Galkadawala tulana of the Nuwaragam korale of the Nuwaragampalata, in the North-Central Province, containing in extent 236 acres 1 rood and 20 perches, shown as lot 1 in preliminary plan 482 and in the annexed certified tracing therefrom, and bounded as follows: on the north by the village limit of Palugaswewa, the village limit of Karukkankulama; on the east by the village limit of Karukkankulama, the village limit of Relapanawa; on the south by the village limit of Pusiyankulama; on the west by the village limit of Diganegama.

December 8, 1906.

W. E. WAIT,  
Special Officer.



Scale of 16 Chains to an Inch.

Situation : Katukeliyawa village in Galkadawala tulana of Nuwaragam korale.

Preliminary plan 482.

Lot.	Name of Land.	Extent. A. R. P.
1	Katukeliyawamukalana	236 1 20

Surveyor-General's Office,  
Colombo, August 13, 1906.  
Anuradhapura S. O. 376

Sheets F <sup>4</sup> 33-41 & F <sup>4</sup> 34-42

C. MEADEN,  
for Surveyor-General.

**Order under Section 2 of "The Waste Lands Ordinances of 1897, 1899, 1900, and 1903,"  
declaring Land to be Crown Property.**

In the matter of the land commonly called or known as Illupukulamamukalana, situate in the village of Illupukulama in the Nuwaragam tulana of the Nuwaragam korale of the Nuwaragampalata, in the North-Central Province, and of "The Waste Lands Ordinances of 1897, 1899, 1900, and 1903."

THE notice required by section 1 of "The Waste Lands Ordinances of 1897, 1899, 1900, and 1903," having been duly published in manner prescribed by that section in respect of the above-named land (*vide* Notice No. 2,538), and no claim having been made to the said land or to any interest therein within the period of three months from the date specified in the said notice, I, Walter Ernest Wait, Special Officer appointed under section 28 of the said Ordinances, under and by virtue of the powers vested in me in that behalf by section 2 of the said Ordinances, do hereby on this 8th day of December, 1906, order and declare, that the said land, as more fully described herein below, situate in the village of Illupukulama in the Nuwaragam tulana of the Nuwaragam korale of the Nuwaragampalata, in the North-Central Province, and shown as lot 1 in preliminary plan No. 495 and in the annexed certified tracing therefrom, and containing in extent 437 acres and 3 roods, is the property of the Crown.

*Description of the Land referred to.*

The land commonly called or known as Illupukulamamukalana, situated in the village of Illupukulama in the Nuwaragam tulana of the Nuwaragam korale of the Nuwaragampalata, in the North-Central Province, containing in extent 437 acres and 3 roods, shown as lot 1 in preliminary plan 495 and in the annexed certified tracing therefrom, and bounded as follows: on the north by the village limit of Katukeliyawa; on the east by the village limit of Pahalahammillewa, the village limit of Ihalahammillewa; on the south by the minor road from Anuradhapura to Mannar; on the west by the village limit of Pusiyankulama.

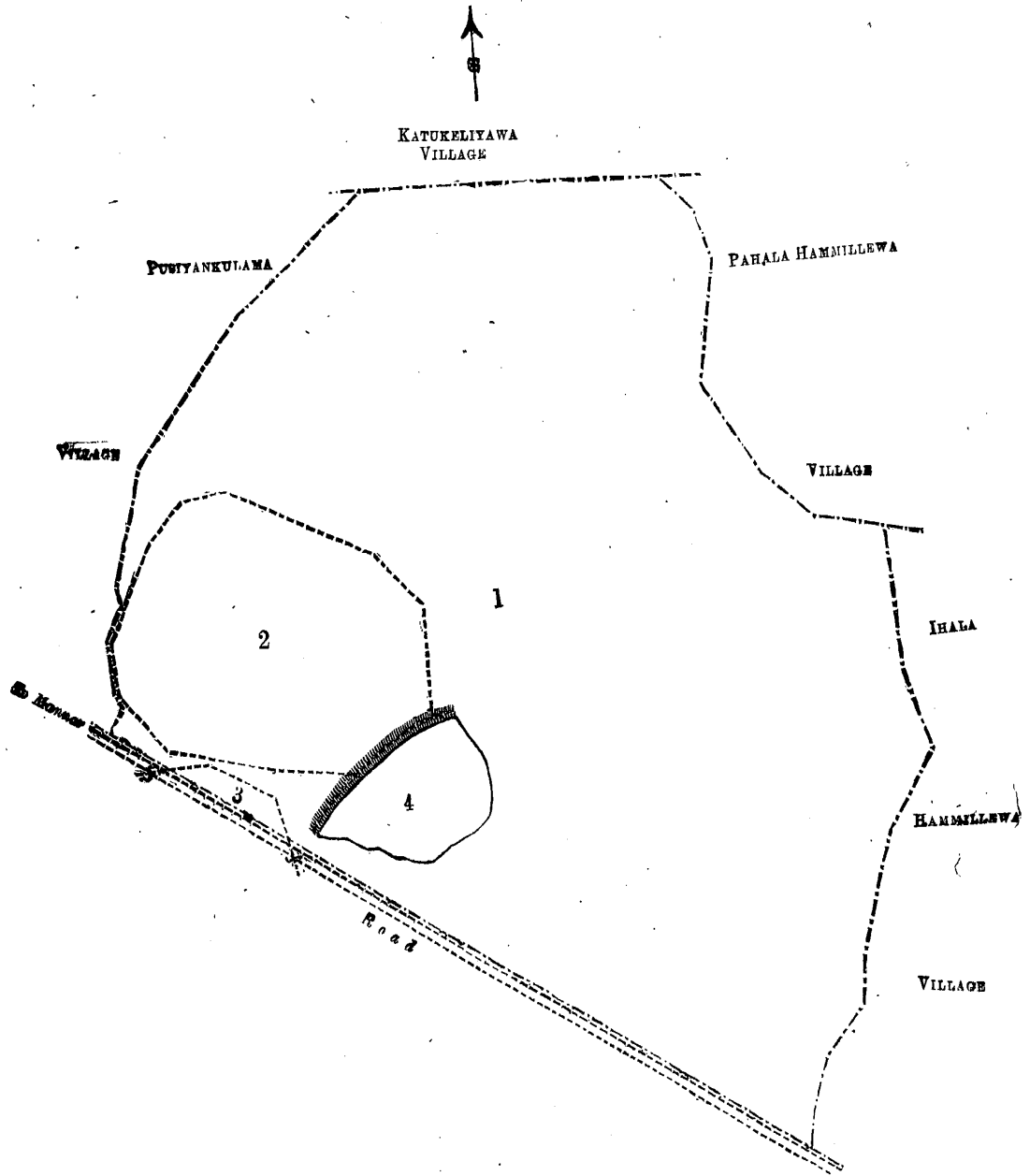
NOTE.—The following lots lying within the above boundaries are excluded from this order, and their aggregate acreage of 93 acres 2 roods and 10 perches is not included in the acreage of 437 acres and 3 roods given above:—

		Preliminary plan 495.		Extent.		
Lot.		Name of Land.		A.	R.	P.
2	..	Illupukulamawela, Illupukulamamukalana (T.P. 87,088)	..	75	0	0
3	..	Illupukulamamukalana (part of T.P. 87,086)	..	2	3	27
4	..	Illupukulamawewa ..	..	15	2	23
				<hr/>		
				93 2 10		
				<hr/>		

December 8, 1906.

W. E. WAIT,  
Special Officer.

[For Tracing see page 1356.]



Scale of 16 Chains to an Inch.

Situation: Illuppukulama village in Nuwaragam tulana of Nuwaragam korale.

Preliminary plan 495.

Lot.	Name of Land.	Extent. A. R. P.
1	Illuppukulamamukalana	437 3 0
<i>Lots excluded.</i>		
2	Illuppukulamawela, &c. (T.P. 87,088)	75 0 0
3	Illuppukulamamukalana (part of T.P. 87,086)	2 3 27
4	Illuppukulamawewa	15 2 23
		93 2 10

Sheet F 4  
50-58

Surveyor-General's Office,  
Colombo, August 9, 1906.  
Anurādhapura S. O. 377

C. MEADEN,  
for Surveyor-General.

**Order under Section 2 of "The Waste Lands Ordinances of 1897, 1899, 1900, and 1903,"  
declaring Lands to be Crown Property.**

In the matter of the lands commonly called or known as Parasangahawewa-akkara (P. P. 2,619/8,241), Parasangahawewamukalana, Parasangahawewapokuna, situate in the village of Parasangahawewa in the Galkadawala tulana of the Nuwaragam korale of the Nuwaragampalata, in the North-Central Province, and of "The Waste Lands Ordinances of 1897, 1899, 1900, and 1903."

THE notice required by section 1 of "The Waste Lands Ordinances of 1897, 1899, 1900, and 1903," having been duly published in manner prescribed by that section in respect of the above-named lands (*vide* Notice No. 2,542), and no claim having been made to the said lands or to any interest therein within the period of three months from the date specified in the said notice, I, Walter Ernest Wait, Special Officer appointed under section 28 of the said Ordinances, under and by virtue of the powers vested in me in that behalf by section 2 of the said Ordinances, do hereby on this 8th day of December, 1906, order and declare that the said lands, as more fully described herein below, situate in the village of Parasangahawewa in the Galkadawala tulana of the Nuwaragam korale of the Nuwaragampalata, in the North-Central Province, and shown as lots 1, 2, and 3 in preliminary plan No. 490 and in the annexed certified tracing therefrom, and containing in extent 232 acres 1 rood and 5 perches, are the property of the Crown.

*Description of the Lands referred to.*

The following lots situated in the village of Parasangahawewa in the Galkadawala tulana of the Nuwaragam korale of the Nuwaragampalata, in the North-Central Province, as described in the annexed certified tracing :—

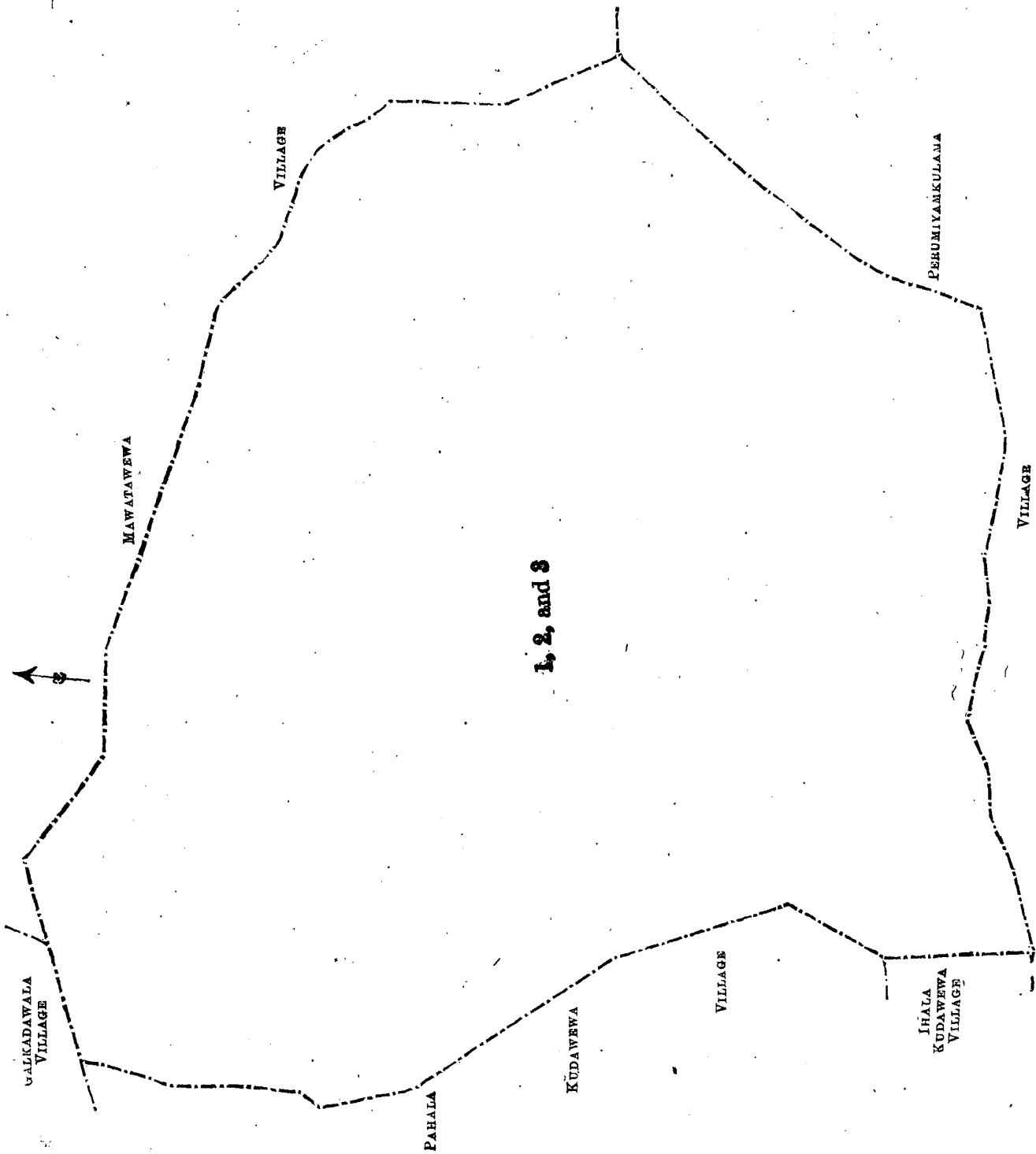
			Preliminary plan 490.			Extent.		
Lot.		Name of Land.				A.	R.	P.
1	..	Parasangahawewa-akkara (P.P. 2,619/8,241)	..	..	..	4	2	32
2	..	Parasangahawewamukalana	..	..	..	226	2	30
3	..	Parasangahawewapokuna.	..	..	..	0	3	23
						<hr/>		
						232	1	5

and bounded as follows : on the north by the village limit of Galkadawala, the village limit of Mawatawewa ; on the east by the village limit of Mawatawewa, the village limit of Peruniyankulama ; on the south by the village limit of Peruniyankulama ; on the west by the village limit of Thalakudawewa, the village limit of Pahalakudawewa.

December 8, 1906.

W. E. WAIT,  
Special Officer.

[For Tracing see page 1358.]



Scale of 8 Chains to an Inch.

Situation : Parasangahawewa village in Galkadawala tulana of Nuwaragam korale.  
 Preliminary plan 490.

Lot.	Name of Land.	Extent.		
		A.	R.	P.
1 ..	Parasangahawewa-akkara (P.P. 2,619/8,241)	..	4	2 32
2 ..	Parasangahawewamukalana	..	226	2 30
3 ..	Parasangahawewapokuna	..	0	3 23
			<u>232</u>	<u>1 5</u>

Surveyor-General's Office,  
 Colombo, August 16, 1906.  
 Anuradhapura S. O. 378

Sheets F <sup>4</sup> 35-43 & F <sup>4</sup> 51-59

C. MEADEN,  
 for Surveyor-General.



**Order under Section 2 of "The Waste Lands Ordinances of 1897, 1899, 1900, and 1903," declaring Lands to be Crown Property.**

in the matter of the lands commonly called or known as Ihalahamillewemukalana, Ihalahamillewe-eliya, situate in the village of Ihalahamillewa in the Galkadawala tulana of the Nuwaragam korale of the Nuwaragampalata, in the North-Central Province, and of "The Waste Lands Ordinances of 1897, 1899, 1900, and 1903."

THE notice required by section 1 of "The Waste Lands Ordinances of 1897, 1899, 1900, and 1903," having been duly published in manner prescribed by that section in respect of the above-named lands (*vide* Notice No. 2,543), and no claim having been made to the said lands or to any interest therein within the period of three months from the date specified in the said notice, I, Walter Ernest Wait, Special Officer appointed under section 28 of the said Ordinances, under and by virtue of the powers vested in me in that behalf by section 2 of the said Ordinances, do hereby on this 8th day of December, 1906, order and declare, that the said lands, as more fully described herein below, situate in the village of Ihalahamillewa in the Galkadawala tulana of the Nuwaragam korale of the Nuwaragampalata, in the North-Central Province, and shown as lots 1 and 2 in preliminary plan No. 500 and in the annexed certified tracing therefrom, and containing in extent 398 acres 1 rood and 31 perches, are the property of the Crown.

*Description of the Lands referred to.*

The following lots situated in the village of Ihalahamillewa in the Galkadawala tulana of the Nuwaragam korale of the Nuwaragampalata, in the North-Central Province, as described in the annexed certified tracing:—

Lot.	Name of Land.	Extent.	
		A.	R. P.
1	Ihalahamillewemukalana	392	0 28
2	Ihalahamillewe-eliya	6	1 3
		398	1 31

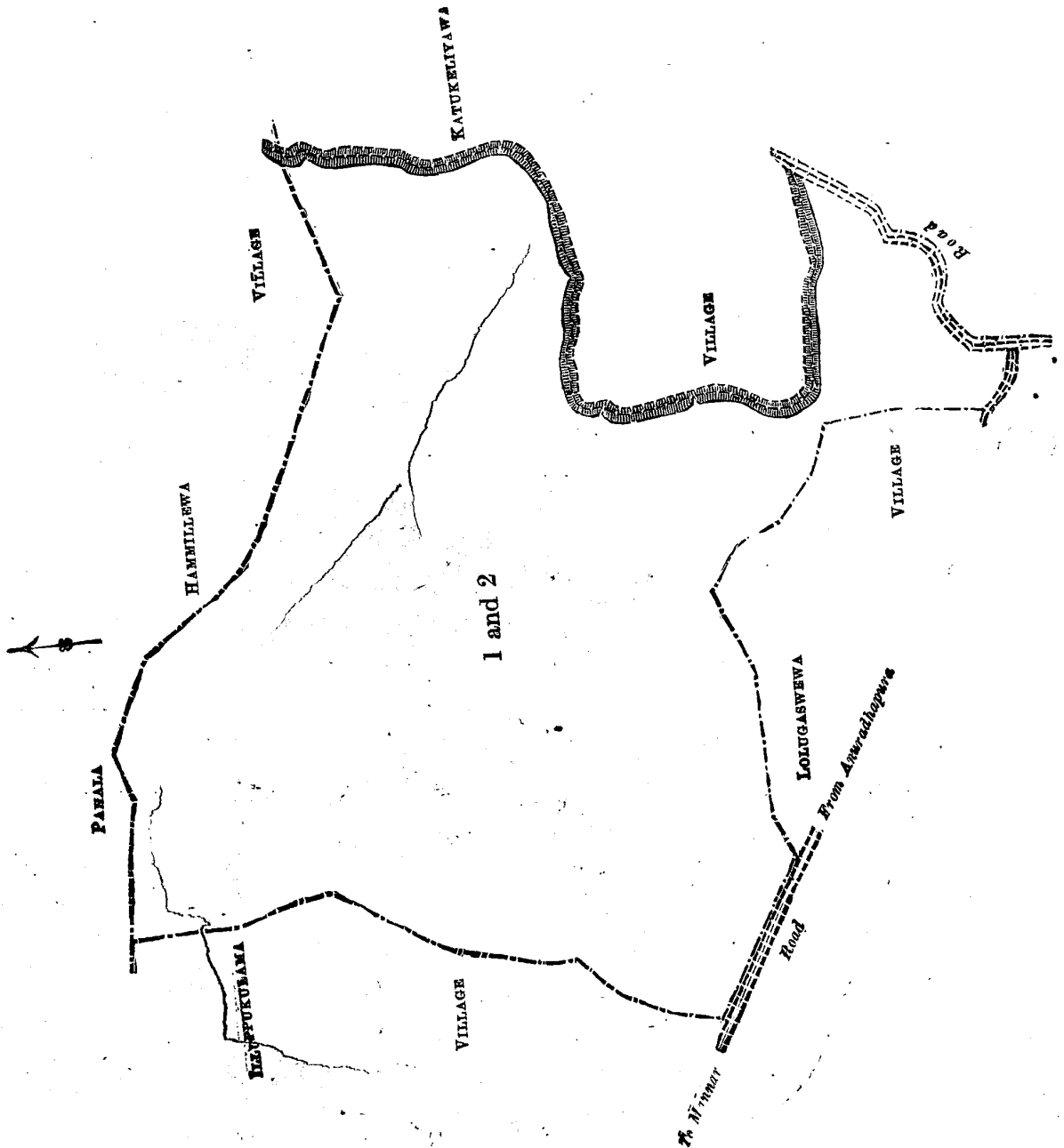
and bounded as follows: on the north by the village limit of Pahalahamillewa; on the east by the village limit of Katukeliyawa (an abandoned Yoda-ela); on the south by the Outer Circular road, the minor road from Anuradhapura to Mannar, the village limit of Lolugaswewa, the minor road from Anuradhapura to Mannar; on the west by the village limit of Iluppukulama.

December 8, 1906.

W. E. WAIT,  
Special Officer.

[For Tracing see page 1360.]

ලාංකීය ප්‍රජාතන්ත්‍රවාදී පක්ෂයේ නායකයා වන ඩබ්ලිව් ඩබ්ලිව් ඩබ්ලිව්



Scale of 16 Chains to an Inch.

Situation : Ihalahammillewa village in Galkadawala tulana of Nuwaragam korale.

Preliminary plan 500.

Lot.	Name of Land.	Extent. A. R. P.
1	Ihalahammillewemukalana	392 0 28
2	Ihalahammillewe-eliya	6 1 3
		398 1 31

Sheets F 50-58 & F 51-59

Surveyor-General's Office,  
Colombo, August 9, 1906.  
Anuradhapura S. O. 379

C. MEADEN,  
for Surveyor-General.

**Order under Section 2 of "The Waste Lands Ordinances of 1897, 1899, 1900, and 1903," declaring Lands to be Crown Property.**

In the matter of the lands commonly called or known as Mahawela, situate in the village of Kadurugasdamana in the Pahalawewu tulana of the Kende korale of the Nuwaragampalata, in the North-Central Province, and of "The Waste Lands Ordinances of 1897, 1899, 1900, and 1903."

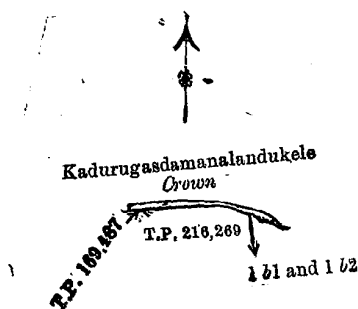
THE notice required by section 1 of "The Waste Lands Ordinances of 1897, 1899, 1900, and 1903," having been duly published in manner prescribed by that section in respect of the above-named lands (*vide* Notice No. 2,544), and no claim having been made to the said lands or to any interest therein within the period of three months from the date specified in the said notice, I, Walter Ernest Wait, Special Officer appointed under section 28 of the said Ordinances, under and by virtue of the powers vested in me in that behalf by section 2 of the said Ordinances, do hereby on this 8th day of December, 1906, order and declare, that the said lands, as more fully described herein below, situate in the village of Kadurugasdamana in the Pahalawewu tulana of the Kende korale of the Nuwaragampalata, in the North-Central Province, and shown as lots 1 b1 and 1 b2 in preliminary plan No. 133 and in the annexed certified tracing therefrom, and containing in extent 22 perches, are the property of the Crown.

*Description of the Lands referred to.*

The following lots situated in the village of Kadurugasdamana in the Pahalawewu tulana of the Kende korale of the Nuwaragampalata, in the North-Central Province, as described in the annexed certified tracing:—  
Preliminary plan 133.

Lot.	Name of Land.	Extent.		
		A.	R.	P.
1b1	Mahawela	0	0	12
1b2	Do.	0	0	10
		0	0	22

and bounded as follows: on the north and east by Kadurugasdamanalandukele belonging to the Crown; on



Scale of 8 Chains to an Inch.

Situation: Kadurugasdamana village in Pahalawewu tulana of Kende korale.

*Preliminary plan 133.*

Lot.	Name of Land.	Extent.		
		A.	R.	P.
1b1	Mahawela	0	0	12
1b2	Do.	0	0	10
		0	0	22

Surveyor-General's Office,  
Colombo, August 14, 1906.

Sheet F 4  
6-14

C. MEADEN,  
for Surveyor-General.

the south by T. Ps. 216,269, 169,487; on the west by Kadurugasdamanalandukele belonging to the Crown.

December 8, 1906.  
Anuradhapura S. O. 380

W. E. WAIT,  
Special Officer.

**Order under Section 2 of "The Waste Lands Ordinances of 1897, 1899, 1900, and 1903,"  
declaring Lands to be Crown Property.**

In the matter of the lands commonly called or known as Kiriayahahena, &c., situate in the village of Kurundankulama in the Ihalawewu tulana of the Kende korale of the Nuwaragampalata, in the North-Central Province, and of "The Waste Lands Ordinances of 1897, 1899, 1900, and 1903."

THE notice required by section 1 of "The Waste Lands Ordinances of 1897, 1899, 1900, and 1903," having been duly published in manner prescribed by that section in respect of the above-named lands (*vide* Notice No. 2,545), and no claim having been made to the said lands or to any interest therein within the period of three months from the date specified in the said notice, I, Walter Ernest Wait, Special Officer appointed under section 28 of the said Ordinances, under and by virtue of the powers vested in me in that behalf by section 2 of the said Ordinances, do hereby on this 8th day of December, 1906, order and declare that the said lands, as more fully described herein below, situate in the village of Kurundankulama in the Ihalawewu tulana of the Kende korale of the Nuwaragampalata, in the North-Central Province, and shown as lots 1, 1b, 1c, 1d, 1e, 1f, 1g, 2, 2b, 2c, 2e, 2f, 2g, 3, 5, 8, 8a, 8b, 9, 10, 10a, and 10b in preliminary plan No. 247 and in the annexed certified tracing therefrom, and containing in extent 691 acres 1 rood and 37 perches, are the property of the Crown.

*Description of the Lands referred to.*

The following lots situated in the village of Kurundankulama in the Ihalawewu tulana of the Kende korale of the Nuwaragampalata, in the North-Central Province, as described in the annexed certified tracing:—

Preliminary plan 247.

Lot.	Name of Land.	Extent.		
		A.	R.	P.
1	Kiriayahahena	37	1	16
1b	Do.	3	1	12
1c	Do.	36	3	23
1d	Do.	7	2	25
1e	Do.	0	1	20
1f	Do.	1	1	10
1g	Do.	10	1	14
2	Kurundankulamemukulana	421	0	31
2b	Do.	0	0	20
2c	Do.	1	1	32
2e	Do.	10	2	15
2f	Do.	48	1	15
2g	Do.	0	0	3
3	Kurundankulamehalawewa	14	1	0
5	Kurundankulametishamba	2	1	0
8	Kahatagahalanda	39	1	8
8a	Do.	4	0	25
8b	Do.	22	1	2
9	Kurundankulamemukulana	26	1	6
10	Wannanmottamukulana	2	1	35
10a	Do.	1	1	0
10b	Do.	0	1	5
		<b>691</b>	<b>1</b>	<b>37</b>

and bounded as follows: on the north by the high road from Puttalam to Trincomalee; on the east by the village limit of Kamunalakkulama, the village limit of Bandiyalankulama; on the south by the village limit of Kulankulama; on the west by the village limit of Nuwarawewa.

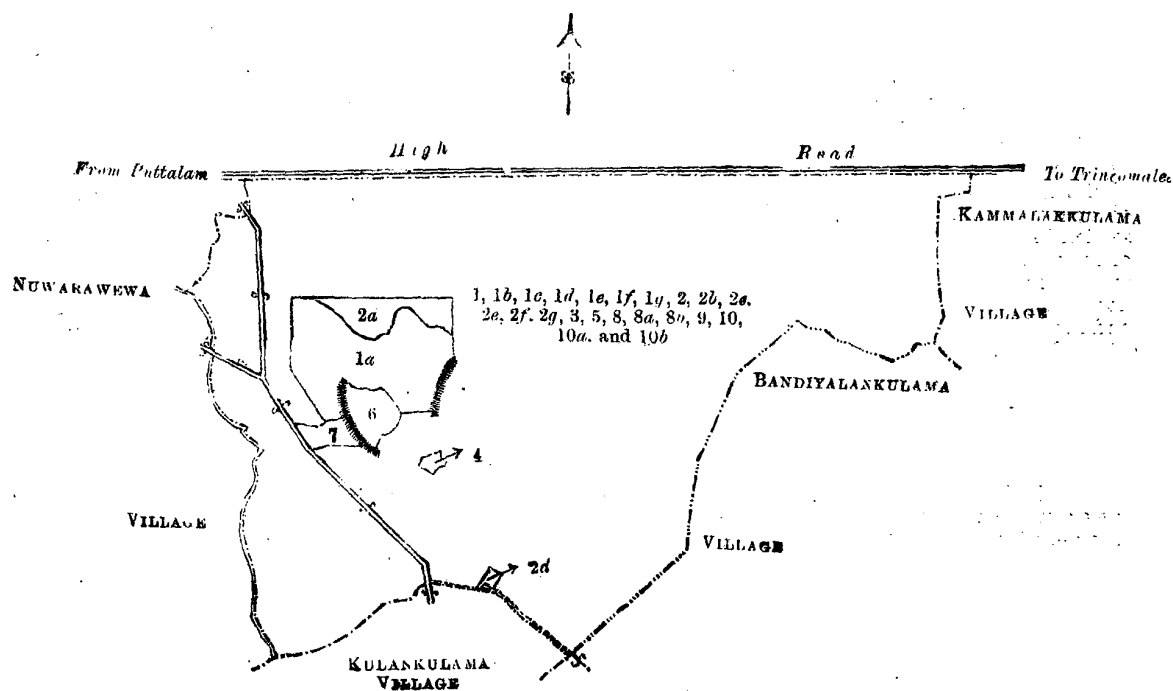
NOTE.—The following lots lying within the above boundaries are excluded from this order, and their aggregate acreage of 60 acres 3 roods and 30 perches is not included in the acreage of 691 acres 1 rood and 37 perches given above:—

Preliminary plan 247.

Lot.	Name of Land.	Extent.		
		A.	R.	P.
1a	Kiriayahahena	36	0	5
2a	Kurundankulamemukulana	10	1	14
2d	Kurundankulameminipittaniya	0	2	15
4	Siyambalagahawatta	1	1	6
6	Kurundankulamepahalawewa	7	1	20
7	Kurundankulamewela	5	1	10
		<b>60</b>	<b>3</b>	<b>30</b>

December 8, 1906.

W. E. WAIT,  
Special Officer.



Scale of 32 Chains to an Inch.

Situation : Kurundankulama village in Ihalawewu tulana of Kende korale.

Preliminary plan 247.

Lot.	Name of Land.	Extent. A. R. P.
1	Kiriyagahahena	37 1 16
1b	Do.	3 1 12
1c	Do.	36 3 23
1d	Do.	7 2 25
1e	Do.	0 1 20
1f	Do.	1 1 10
1g	Do.	10 1 14
2	Kurundankulamemukulana	421 0 31
2b	Do.	0 0 20
2c	Do.	1 1 32
2e	Do.	10 2 15
2f	Do.	48 1 15
2g	Do.	0 0 3
3	Kurundankulameihalawewa	14 1 0
5	Kurundankulametisbamba	2 1 0
8	Kahatagahalanda	39 1 8
8a	Do.	4 0 25
8b	Do.	22 1 2
9	Kurundankulamemukulana	26 1 6
10	Wannamottamukulana	2 1 35
10a	Do.	1 1 0
10b	Do.	0 1 5
		<b>691 1 37</b>
<i>Lots excluded.</i>		
1a	Kiriyagahahena	36 0 5
2a	Kurundankulamemukulana	10 1 14
2d	Kurundankulameminipittaniya	0 2 15
4	Siyambalagahawatta	1 1 30
6	Kurundankulamepahalawewa	7 1 20
7	Kurundankulamewela	5 1 10
		<b>60 3 30</b>

Sheets F 53-61, F 54-62, F 5-13, & F 6-14.

Surveyor-General's Office,  
Colombo, August 13, 1906.  
Anuradhapura S. O. 381

C. MEADEN,  
for Surveyor-General.

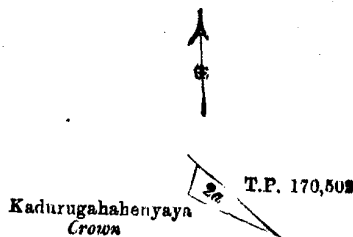
**Order under Section 2 of "The Waste Lands Ordinances of 1897, 1899, 1900, and 1903,"  
declaring Land to be Crown Property.**

In the matter of the land commonly called or known as Musalpitiyewela, situate in the village of Musalpitiya in the Kelegam tulana of the Eppawala korale of the Nuwaragampalata, in the North-Central Province, and of "The Waste Lands Ordinances of 1897, 1899, 1900, and 1903."

**T**HE notice required by section 1 of "The Waste Lands Ordinances of 1897, 1899, 1900, and 1903," having been duly published in manner prescribed by that section in respect of the above-named land (*vide* Notice No. 2,547), and no claim having been made to the said land or to any interest therein within the period of three months from the date specified in the said notice, I, Howard Orme Fox, Special Officer appointed under section 28 of the said Ordinances, under and by virtue of the powers vested in me in that behalf by section 2 of the said Ordinances, do hereby on this 8th day of December, 1906, order and declare, that the said land, as more fully described herein below, situate in the village of Musalpitiya in the Kelegam tulana of the Eppawala korale of the Nuwaragampalata, in the North-Central Province, and shown as lot 2a in preliminary plan No. 362 and in the annexed certified tracing therefrom, and containing in extent 1 rood and 15 perches, is the property of the Crown.

*Description of the Land referred to.*

The land commonly called or known as Musalpitiyewela, situated in the village of Musalpitiya in the Kelegam tulana of the Eppawala korale of the Nuwaragampalata, in the North-Central Province, containing in extent 1 rood and 15 perches, shown as lot 2a in preliminary plan 362 and in the annexed certified tracing



Scale of 8 Chains to an Inch.

Situation : Musalpitiya village in Kelegam tulana of Eppawala korale.

Preliminary plan 362.

Lot.	Name of Land.	Extent.		
		A.	R.	P.
2a	Musalpitiyewela	0	1	15

Sheet F 13  
39—47

Surveyor-General's Office,  
Colombo, August 14, 1906.

C. MEADEN,  
for Surveyor-General.

therefrom, and bounded as follows : on the north and east by T.P. 170,502 ; on the south and west by Kadurugahahenyaya declared Crown.

December 8, 1906.  
Anuradhapura S. O. 382

H. O. Fox,  
Special Officer.

**Order under Section 2 of "The Waste Lands Ordinances of 1897, 1899, 1900, and 1903," declaring Land to be Crown Property.**

In the matter of the land commonly called or known as Pahalahammillewemukalana, situate in the village of Pahalahammillewa in the Galkadawala tulana of the Nuwaragam korale of the Nuwaragampalata, in the North-Central Province, and of "The Waste Lands Ordinances of 1897, 1899, 1900, and 1903."

THE notice required by section 1 of "The Waste Lands Ordinances of 1897, 1899, 1900, and 1903," having been duly published in manner prescribed by that section in respect of the above-named land (*vide* Notice No. 2,540), and no claim having been made to the said land or to any interest therein within the period of three months from the date specified in the said notice, I, Walter Ernest Wait, Special Officer appointed under section 28 of the said Ordinances, under and by virtue of the powers vested in me in that behalf by section 2 of the said Ordinances, do hereby on this 8th day of December, 1906, order and declare that the said land, as more fully described herein below, situate in the village of Pahalahammillewa in the Galkadawala tulana of the Nuwaragam korale of the Nuwaragampalata, in the North-Central Province, and shown as lot 1 in preliminary plan No. 496 and in the annexed certified tracing therefrom, and containing in extent 255 acres 1 rood and 28 perches, is the property of the Crown.

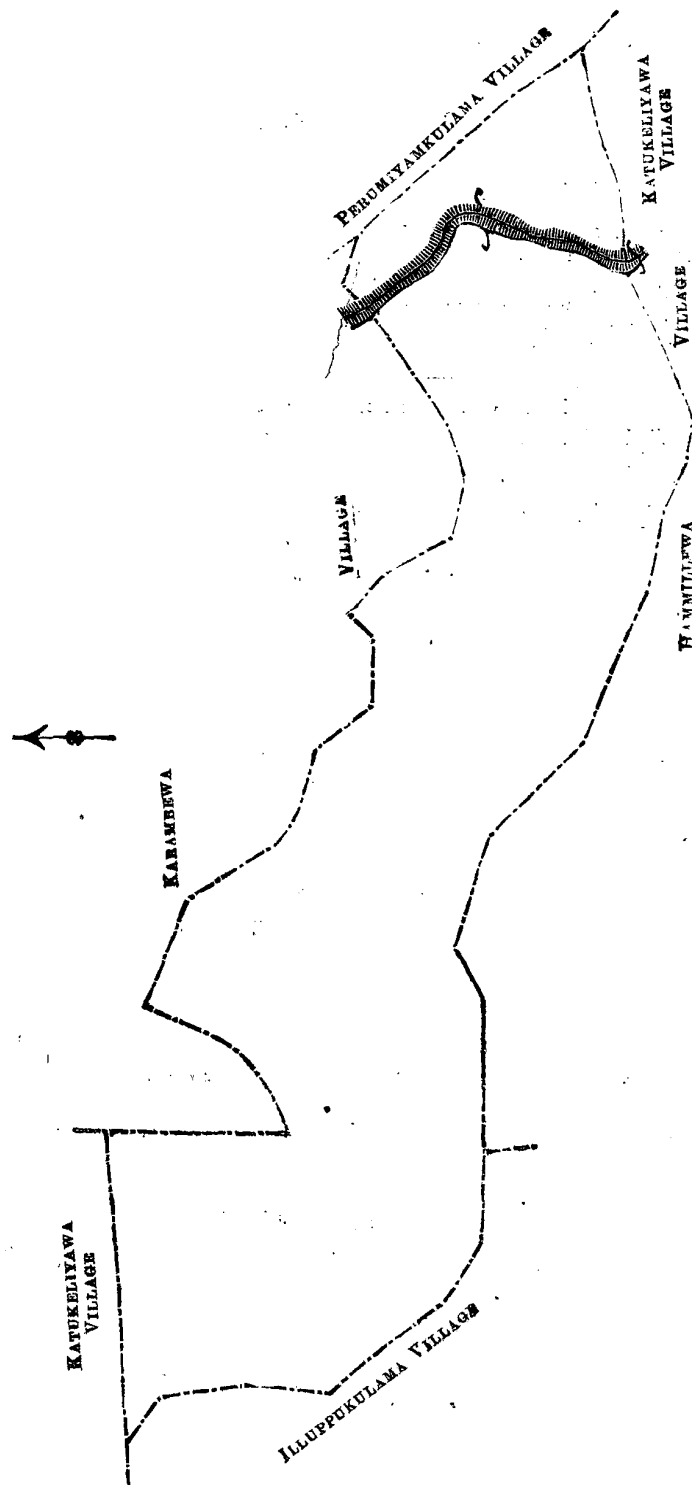
*Description of the Land referred to.*

The land commonly called or known as Pahalahammillewemukalana, situated in the village of Pahalahammillewa in the Galkadawala tulana of the Nuwaragam korale of the Nuwaragampalata, in the North-Central Province, containing in extent 255 acres 1 rood and 28 perches, shown as lot 1 in preliminary plan 496 and in the annexed certified tracing therefrom, and bounded as follows: on the north by the village limit of Katukeliyawa, the village limit of Karambewa; on the east by the village limit of Perumiyankulama; on the south by the village limit of Katukeliyawa, the village limit of Thalammillewa, the village limit of Illuppukulama; on the west by the village limit of Illuppukulama.

W. E. WAIT,  
Special Officer.

December 8, 1906.

[For Tracing see page 1366.]



Scale of 16 Chains to an Inch.

Situation : Pahalahammillewa village in Galkadawala tulana of Nuwaragam korale.

Preliminary plan 496.

Lot.	Name of Land.	Extent. A. R. P.
1	Pahalahammillewamukalana Sheets F 50 <sup>4</sup> -58 and F 51 <sup>4</sup> -59	255 1 28

Surveyor-General's Office,  
Colombo, August 9, 1906.  
Anuradhapura S. O. 333

C. MEADEN,  
for Surveyor-General.



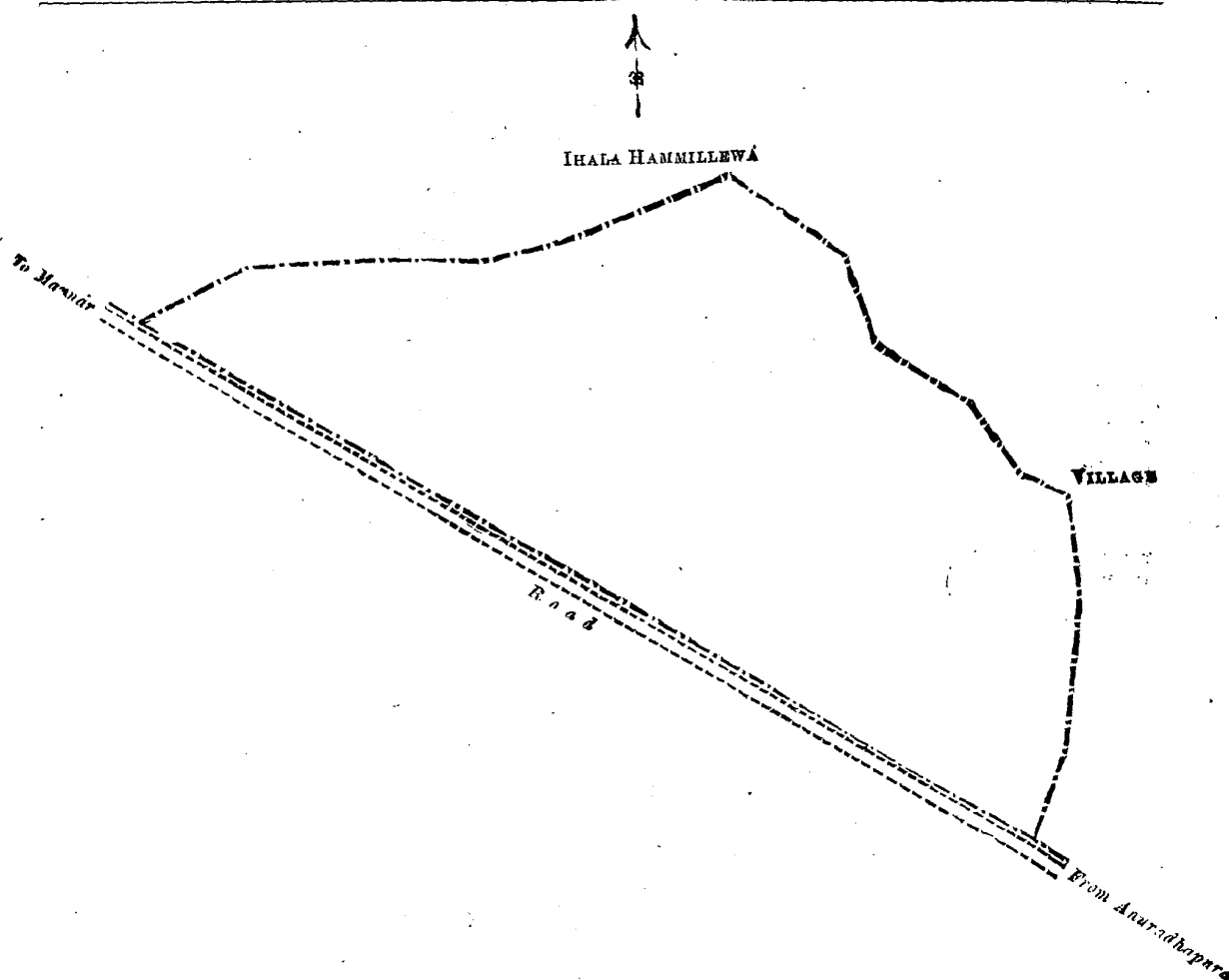
**Order under Section 2 of "The Waste Lands Ordinances of 1897, 1899, 1900, and 1903,"  
declaring Land to be Crown Property.**

In the matter of the land commonly called or known as Lolugaswewamukalana, situate in the village of Lolugaswewa in the Galkadawala tulana of the Nuwaragam korale of the Nuwaragampalata, in the North-Central Province, and of "The Waste Lands Ordinances of 1897, 1899, 1900, and 1903."

THE notice required by section 1 of "The Waste Lands Ordinances of 1897, 1899, 1900, and 1903," having been duly published in manner prescribed by that section in respect of the above-named land (*vide* Notice No. 2,541), and no claim having been made to the said land or to any interest therein within the period of three months from the date specified in the said notice, I, Walter Ernest Wait, Special Officer appointed under section 28 of the said Ordinances, under and by virtue of the powers vested in me in that behalf by section 2 of the said Ordinances, do hereby on this 8th day of December, 1906, order and declare, that the said land, as more fully described herein below, situate in the village of Lolugaswewa in the Galkadawala tulana of the Nuwaragam korale of the Nuwaragampalata, in the North-Central Province, and shown as lot 1 in preliminary plan No. 501 and in the annexed certified tracing therefrom, and containing in extent 56 acres 3 roods and 3 perches, is the property of the Crown.

*Description of the Land referred to.*

The land commonly called or known as Lolugaswewamukalana, situated in the village of Lolugaswewa in the Galkadawala tulana of the Nuwaragam korale of the Nuwaragampalata, in the North-Central Province, containing in extent 56 acres 3 roods and 3 perches, shown as lot 1 in preliminary plan 501 and in the annexed



Scale of 8 Chains to an Inch.

Situation : Lolugaswewa village in Galkadawala tulana of Nuwaragam korale.  
Preliminary plan 501.

Lot.	Name of Land.	Extent. A. R. P.
1	Lolugaswewamukalana	56 3 3
Surveyor-General's Office, Colombo, August 9, 1906.		C. MEADEN, for Surveyor-General.
Sheets F 50-58 & F 51-59		

certified tracing therefrom, and bounded as follows: on the north and east by the village limit of Ihalahammillewa; on the south by the minor road from Anuradhapura to Mannar; on the west by the village limit of Ihalahammillewa.

December 8, 1906.  
Anuradhapura S. O. 384

W. E. WAIT,  
Special Officer.

**Order under Section 2 of "The Waste Lands Ordinances of 1897, 1899, 1900, and 1903,"  
declaring Lands to be Crown Property.**

In the matter of the lands commonly called or known as Higgahahena, &c., situate in the village of Wahamalgollewa in the Pahalawewu tulana of the Kende korale of the Nuwaragampalata, in the North-Central Province, and of "The Waste Lands Ordinances of 1897, 1899, 1900, and 1903."

THE notice required by section 1 of "The Waste Lands Ordinances of 1897, 1899, 1900, and 1903," having been duly published in manner prescribed by that section in respect of the above-named lands (*vide* Notice No. 2,523), and no claim having been made to the said lands or to any interest therein within the period of three months from the date specified in the said notice, I, Howard Orme Fox, Special Officer appointed under section 28 of the said Ordinances, under and by virtue of the powers vested in me in that behalf by section 2 of the said Ordinances, do hereby on this 6th day of December, 1906, order and declare that the said lands, as more fully described herein below, situate in the village of Wahamalgollewa in the Pahalawewu tulana of the Kende korale of the Nuwaragampalata, in the North-Central Province, and shown as lots 1, 1*d*, 1*e*, 1*f*, 3, 3*a*, 3*b* in preliminary plan No. 123 and in the annexed certified tracing therefrom, and containing in extent 430 acres and 5 perches, are the property of the Crown.

*Description of the Lands referred to.*

The following lots situated in the village of Wahamalgollewa in the Pahalawewu tulana of the Kende korale of the Nuwaragampalata, in the North-Central Province, as described in the annexed certified tracing:—

Preliminary plan 123.

Lot.	Name of Land.	Extent.		
		A.	R.	P.
1	Higgahahena	246	2	5
1 <i>d</i>	Do.	106	3	35
1 <i>e</i>	Do.	18	2	0
1 <i>f</i>	Wahamalgollewepasbamba	1	0	30
3	Wiragahamukalana	24	2	13
3 <i>a</i>	Do.	4	3	30
3 <i>b</i>	Do.	27	1	12
		<hr/>	<hr/>	<hr/>
		430	0	5

and bounded as follows: on the north by the village limit of Kanugahawewa, the village limit of Kekiribodayagama; on the east by the village limit of Ikirigollewa; on the south by the village limit of Bogaswewa; on the west by the village limit of Kumbukgollewa, the village limit of Ratmalagahawewa.

NOTE.—The following lots lying within the above boundaries are excluded from this order, and their aggregate acreage of 82 acres 1 rood and 8 perches is not included in the acreage of 430 acres and 5 perches given above:—

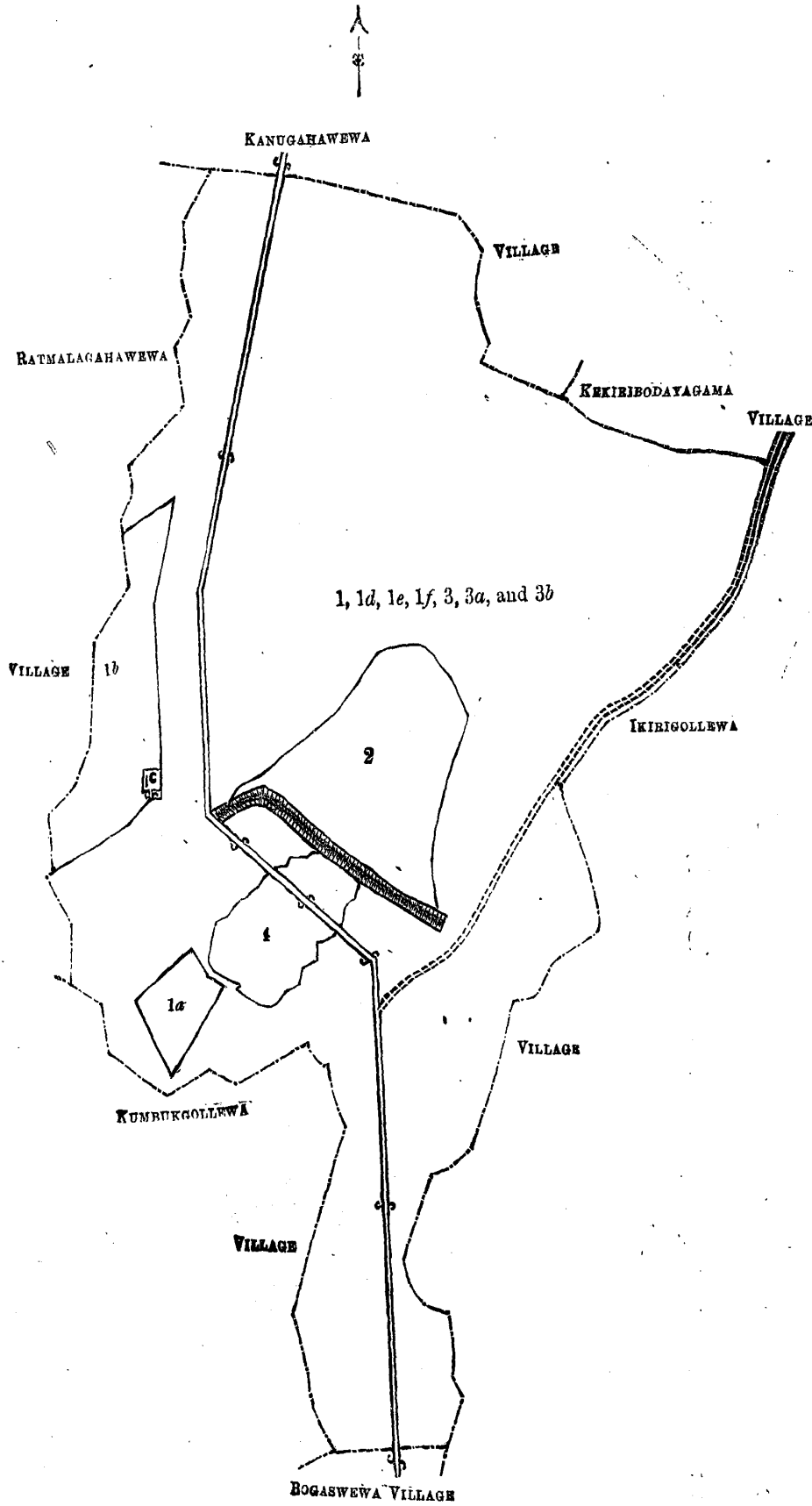
Preliminary plan 123.

Lot.	Name of Land.	Extent.		
		A.	R.	P.
1 <i>a</i>	Wahamalgollewewela (P.P. 568/2,066)	5	2	19
1 <i>b</i>	Higgahahena	23	0	30
1 <i>c</i>	Ratmalagahaweweminipittaniya	0	2	0
2	Wahamalgollewewewa	37	1	10
4	Kongahawela	15	2	29
		<hr/>	<hr/>	<hr/>
		82	1	8

December 6, 1906.

H. O. Fox,  
Special Officer.

[For Tracing see page 1369.]



Scale of 16 Chains to an Inch

Situation : Wahamalgollewa village in Pahalawewutulana of Kende korale.  
Preliminary plan 123.

Lot.	Name of Land.	Extent.		
		A.	R.	P.
1	Hikgahahena	246	2	5
1d	Do.	106	3	35
1e	Do.	18	2	0
1f	Wahamalgollewepasbamba	1	0	30
3	Wiragahamukalana	24	2	13
3a	Do.	4	3	30
3b	Do.	27	1	12
		430	0	5

*Lots excluded.*

1a	Wahamalgollewewela (P.P. 568/2,066)	5	2	19
1b	Hikgahahena	23	0	30
1c	Ratmalagahaweweminipittaniya	0	2	0
2	Wahamalgollewewewa	37	1	10
4	Kongahawe'a	15	2	29
		82	1	8

Sheets C <sup>24</sup> 56—64, C <sup>25</sup> 49—57, & F <sup>4</sup> 8—16

Surveyor-General's Office,  
Colombo, July 9, 1906.  
Anuradhapura S. O. 385

C. MEADEN,  
for Surveyor-General.

**Order under Section 2 of "The Waste Lands Ordinances of 1897, 1899, 1900, and 1903,"  
declaring Lands to be Crown Property.**

In the matter of the lands commonly called or known as Ilakkawiddawewehena, &c., situate in the village of Ilakkawiddawewa in the Wirasole Kadawat tulana of the Kadawat korale of the Nuwaragampalata, in the North-Central Province, and of "The Waste Lands Ordinances of 1897, 1899, 1900, and 1903."

THE notice required by section 1 of "The Waste Lands Ordinances of 1897, 1899, 1900, and 1903," having been duly published in manner prescribed by that section in respect of the above-named lands (*vide* Notice No. 2,525), and no claim having been made to the said lands or to any interest therein within the period of three months from the date specified in the said notice, I, Howard Orme Fox, Special Officer appointed under section 28 of the said Ordinances, under and by virtue of the powers vested in me in that behalf by section 2 of the said Ordinances, do hereby on this 1st day of December, 1906, order and declare that the said lands, as more fully described herein below, situate in the village of Ilakkawiddawewa in the Wirasole Kadawat tulana of the Kadawat korale of the Nuwaragampalata, in the North-Central Province, and shown as lots 1, 1d, 1e, 1f, 1g, 1j, 1l, 2, 6a, 8, 9, 11a, 11b, and 17 in preliminary plan No. 270 and in the annexed certified tracing therefrom, and containing in extent 1,042 acres 3 roods and 4 perches, are the property of the Crown.

*Description of the Lands referred to.*

The following lots situated in the village of Ilakkawiddawewa in the Wirasole Kadawat tulana of the Kadawat korale of the Nuwaragampalata, in the North-Central Province, as described in the annexed certified tracing—

Preliminary plan 270.

Lot.	Name of Land.	Extent.		
		A.	R.	P.
1	Ilakkawiddawewehena	667	2	31
1d	Do.	0	2	18
1e	Do.	2	3	1
1f	Ilakkawiddawewatisbamba	1	0	32
1g	Ilakkawiddawewahena	4	0	24
1j	Do.	0	3	30
1l	Do.	1	0	8
2	Ilakkawiddawewemukalana	275	2	10
6a	Mahawela	0	0	15
8	Welwetiya-akkareidama	0	0	25
9	Ilakkawiddawewatisbamba	2	2	14
11a	Welwetiye'wela	0	0	35
11b	Do.	0	0	26
17	Ilakkawiddawewemukalana	85	2	15
		1,042	3	4

and bounded as follows: on the north by the boundary of the Northern Province, the village limit of Pulutumanikulama, the village limit of Nawakkulama; on the east by the village limit of Kidawarankulama, the village limit of Karagaswewa; on the south by the village limit of Karagaswewa, the village limit of Mahakongaskada; on the west by the boundary of the Northern Province.

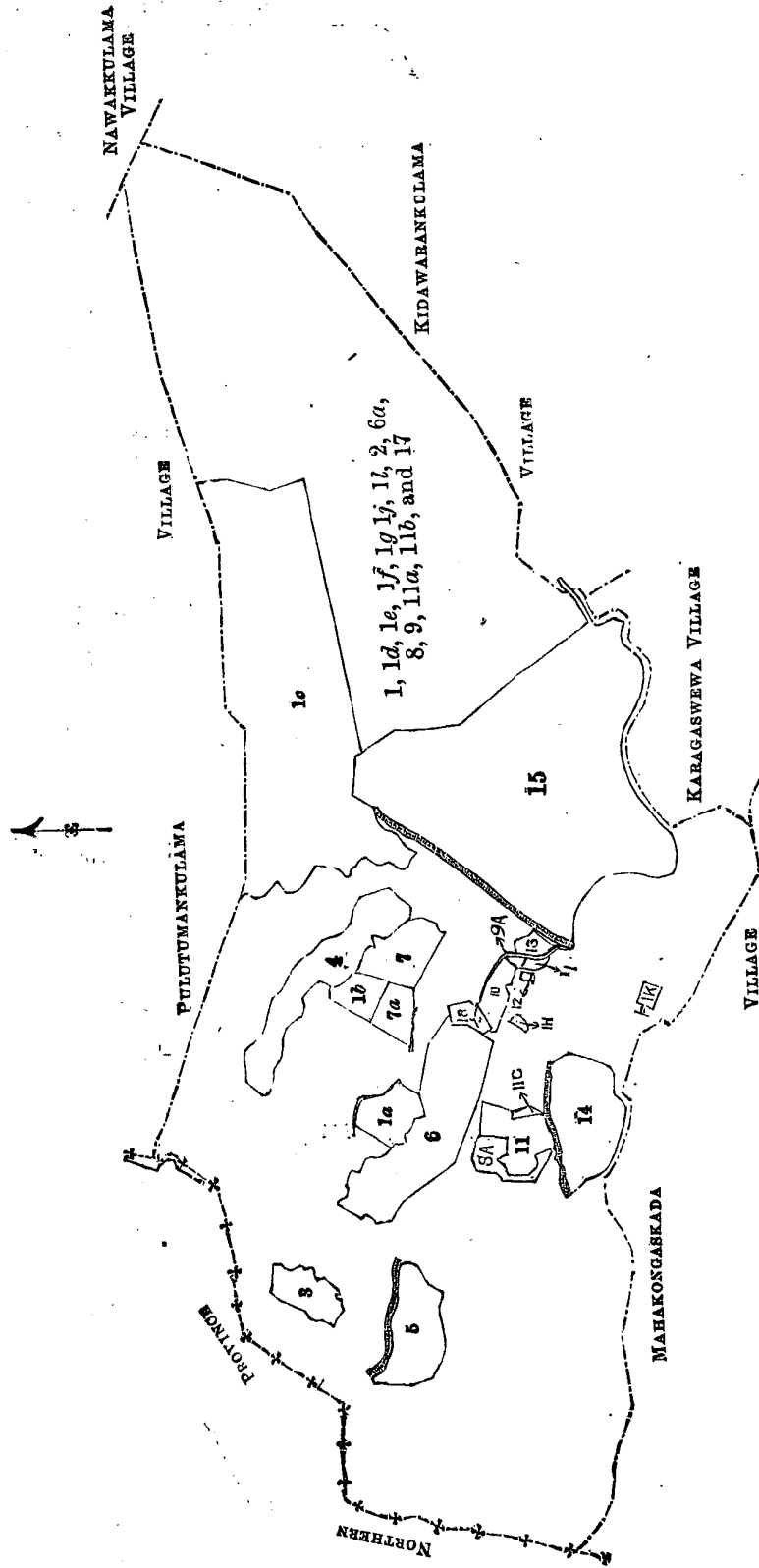
NOTE.—The following lots lying within the above boundaries are excluded from this order, and their aggregate acreage of 498 acres and 26 perches is not included in the acreage of 1,042 acres 3 roods and 4 perches given above:—

Lot.	Name of Land.	Extent.		
		A.	R.	P.
1a	Ilakkawiddawewakele (P.P. 2,297/7,095)	7	1	30
1b	Kattukele (P.P. 2,793/8,777)	5	3	14
1c	Ilakkawiddawewahena	151	3	0
1h	Pansalawatta	0	1	20
1i	Pelawatta	0	1	25
1k	Ilakkawiddawewahena	1	0	5
3	Lindawewewela	8	3	32
4	Kattuwela	23	3	2
5	Lindawewa	17	3	28
6	Mahawela	38	0	17
7	Ilakkawiddawewa-akkarsidama (T.P. 215,335)	12	3	20
7a	Kattukele (P.P. 1,528/4,724)	6	0	11
8a	Helambagaswelwetiye- kumbura, Welwetiye- wela (P.P. 2,297/7,096 to 7,098 and P.P. 1,528/4,721)	4	1	32
9a	Pelawatta	0	1	36
10	Ilakkawiddawewawatta	4	1	20
11	Welwetiye- kumbura, Welwetiye- wela (T.Ps. 123,200, 215,336)	9	1	13
11c	Welwetiye- wela (P.P. 2,297/7,099)	0	2	0
12	Dewalewatta	0	0	24
13	Paluwatta	2	0	30
14	Welwetiye- wewa	24	1	35
15	Ilakkawiddawewa	175	1	20
18	Mahawela (T.P. 192,147)	2	1	12
		498	0	26

December 1, 1906.

H. O. Fox,  
Special Officer.

[For Tracing see page 1372.]



Scale of 32 Chains to an Inch.

Situation : Ilakkawiddawewa village in Wirasole Kadawat tulana of Kadawat korale.  
Preliminary plan 270.

Lot.	Name of Land.	Extent.		
		A.	R.	P.
1	Ilakkawiddawewehena	667	2	31
1d	Do.	0	2	18
1e	Do.	2	3	1
1f	Ilakkawiddawewatisbamba	1	0	32
1g	Ilakkawiddawewahena	4	0	24
1j	Do.	0	3	30
1l	Do.	1	0	8
2	Ilakkawiddawewemukalana	275	2	10
6a	Mahawela	0	0	15
8	Welwetiya-akkareidama	0	0	25
9	Ilakkawiddawewatisbamba	2	2	14
11a	Welwetiye-wela	0	0	35
11b	Do.	0	0	26
17	Ilakkawiddawewemukalana	85	2	15
		1,042	3	4

*Lots excluded.*

1a	Ilakkawiddawewakele (P.P. 2,297/7,095)	7	1	30
1b	Kattukele (P.P. 2,793/8,777)	5	3	14
1c	Ilakkawiddawewahena	151	3	0
1h	Pansalawatta	0	1	20
1i	Pelawatta	0	1	25
1k	Ilakkawiddawewahena	1	0	5
3	Lindawewewela	8	3	32
4	Kattuwela	23	3	2
5	Lindawewa	17	3	28
6	Mahawela	38	0	17
7	Ilakkawiddawewa-akkareidama (T.P. 215,335)	12	3	20
7a	Kattukele (P.P. 1,528/4,724)	6	0	11
8a	Helambagaswelwetiye-kumbura, Welwetiye-wela (P.P. 2,297/7,096 to 7,098 and P.P. 1,528/4,721)	4	1	32
9a	Pelawatta	0	1	36
10	Ilakkawiddawewawatta	4	1	20
11	Welwetiye-kumbura, Welwetiye-wela (T.Ps. 123,200, 215,336)	9	1	13
11c	Welwetiye-wela (P.P. 2,297-7,099)	0	2	0
12	Dewalewatta	0	0	24
13	Paluwatta	2	0	30
14	Welwetiye-wewa	24	1	35
15	Ilakkawiddawewa	175	1	20
18	Mahawela (T.P. 192,147)	2	1	12
		498	0	26

Surveyor-General's Office,  
Colombo, July 23, 1906.  
Anuradhapura S. O. 386

Sheets C 19 36-44, C 19 37-45 & C 19 38-46

C. MEADEN,  
for Surveyor-General.

**Order under Section 2 of "The Waste Lands Ordinances of 1897, 1899, 1900, and 1903," declaring Land to be Crown Property.**

In the matter of the land commonly called or known as Hinnawewamukalana, situate in the village of Hinnawewa in the Galkadawala tulana of the Nuwaragam korale of the Nuwaragampalata, in the North-Central Province, and of "The Waste Lands Ordinances of 1897, 1899, 1900, and 1903."

THE notice required by section 1 of "The Waste Lands Ordinances of 1897, 1899, 1900, and 1903," having been duly published in manner prescribed by that section in respect of the above-named land (*vide* Notice No. 2,528), and no claim having been made to the said land or to any interest therein within the period of three months from the date specified in the said notice, I, Walter Ernest Wait, Special Officer appointed under section 28 of the said Ordinances, under and by virtue of the powers vested in me in that behalf by section 2 of the said Ordinances, do hereby on this 8th day of December, 1906, order and declare, that the said land, as more fully described herein below, situate in the village of Hinnawewa in the Galkadawala tulana of the Nuwaragam korale of the Nuwaragampalata, in the North-Central Province, and shown as lot 1 in preliminary plan 484 and in the annexed certified tracing therefrom, and containing in extent 213 acres 3 roods and 12 perches, is the property of the Crown.

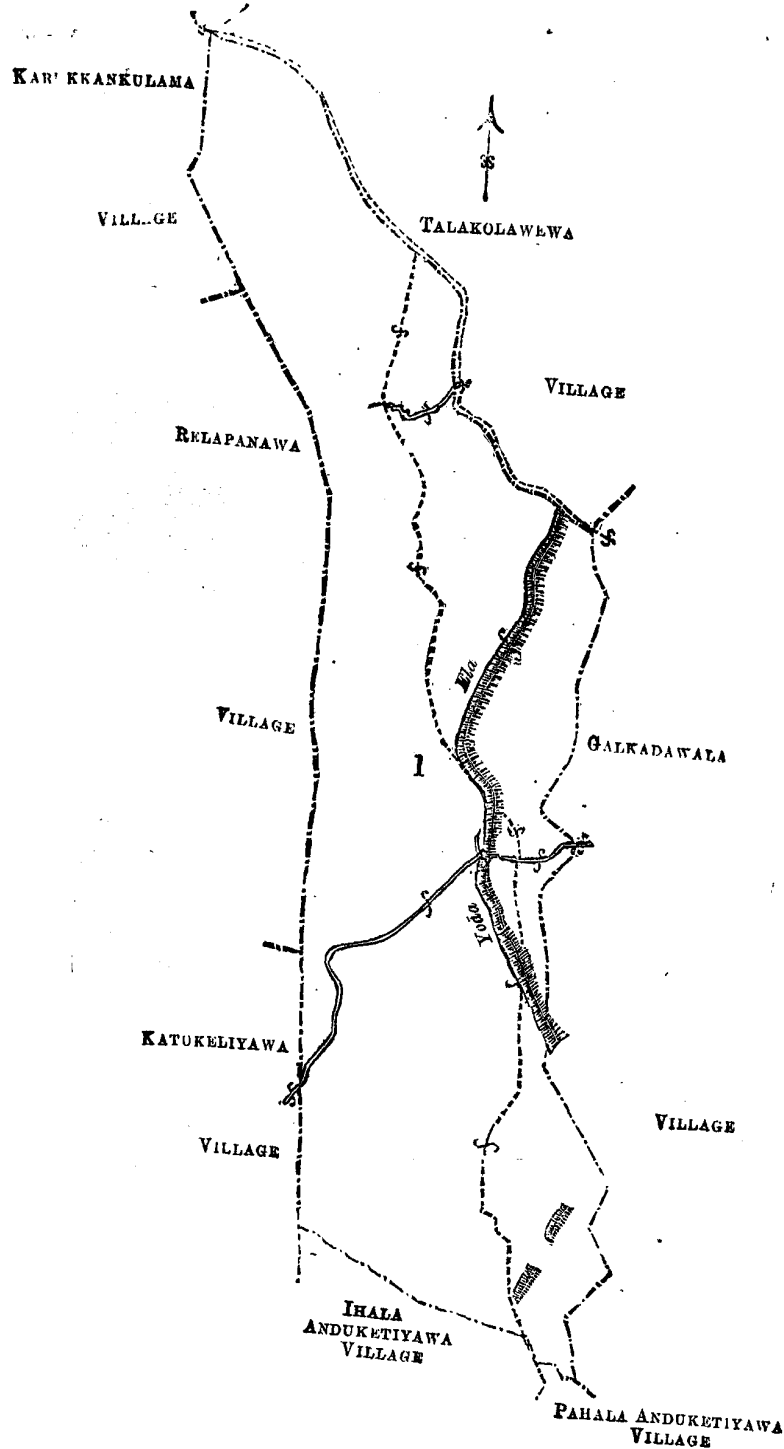
*Description of the Land referred to.*

The land commonly called or known as Hinnawewamukalana, situated in the village of Hinnawewa in the Galkadawala tulana of the Nuwaragam korale of the Nuwaragampalata, in the North-Central Province, containing in extent 213 acres 3 roods and 12 perches, shown as lot 1 in preliminary plan 484 and in the annexed certified tracing therefrom, and bounded as follows: on the north by the village limit of Talakolawewa; on

the east by the village limit of Galkadawala ; on the south by the village limit of Pahala-anduketiyawa, the village limit of Ihala-anduketiyawa ; on the west by the village limit of Katukeliyawa, the village limit of Relapanawa, the village limit of Karukkankulama.

December 8, 1906.

W. E. WAIT,  
Special Officer.



Scale of 16 Chains to an Inch.

Situation : Hinnawewa village in Galkadawala tulana of Nuwaragam korale.

Preliminary plan 484.

Lot.	Name of Land.	Extent. A. R. P.
1	Hinnawewamukalana	213 3 12

Surveyor-General's Office,  
Colombo, August 13, 1906.

Sheet F 34-42

C. MEADEN,  
for Surveyor-General

Anuradhapura S. O. 387



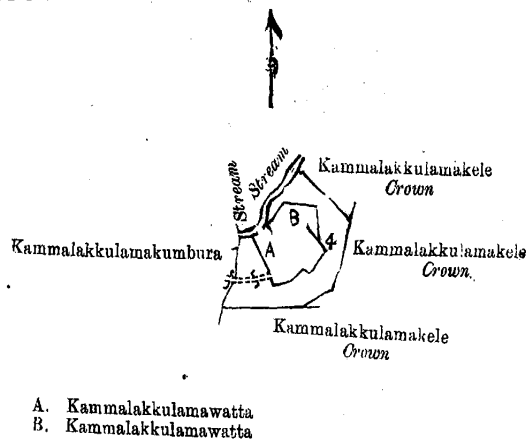
**Order under Section 2 of "The Waste Lands Ordinances of 1897, 1899, 1900, and 1903,"  
declaring Land to be Crown Property.**

In the matter of the land commonly called or known as Kammalakkulamatisbamba, situate in the village of Kammalakkulama in the Ihalawewu tulana of the Kende korale of the Nuwaragampalata, in the North-Central Province, and of "The Waste Lands Ordinances of 1897, 1899, 1900, and 1903."

THE notice required by section 1 of "The Waste Lands Ordinances of 1897, 1899, 1900, and 1903," having been duly published in manner prescribed by that section in respect of the above-named land (*vide* Notice No. 2,517), and no claim having been made to the said land or to any interest therein within the period of three months from the date specified in the said notice, I, Walter Ernest Wait, Special Officer appointed under section 28 of the said Ordinances, under and by virtue of the powers vested in me in that behalf by section 2 of the said Ordinances, do hereby on this 27th day of November, 1906, order and declare that the said land as more fully described herein below, situate in the village of Kammalakkulama in the Ihalawewa tulana of the Kende korale of the Nuwaragampalata, in the North-Central Province, and shown as lot 4 in preliminary plan No. 250 and in the annexed certified tracing therefrom, and containing in extent 1 acre 1 rood and 39 perches, is the property of the Crown.

*Description of the Land referred to.*

The land commonly called or known as Kammalakkulamatisbamba, situated in the village of Kammalakkulama in the Ihalawewu tulana of the Kende korale of the Nuwaragampalata, in the North-Central Province, containing in extent 1 acre 1 rood and 39 perches, shown as lot 4 in preliminary plan 250 and in the



Scale of 8 Chains to an Inch.

Situation : Kammalakkulama village in Ihalawewu tulana of Kende korale.

Preliminary plan 250.

Lot.	Name of Land.	Extent.
4	Kammalakkulamatisbamba	1 1 39

Surveyor-General's Office,  
Colombo, July 25, 1906.

Sheet F <sup>9</sup>  
7-15

C. MEADEN,  
for Surveyor-General.

annexed certified tracing therefrom, and bounded as follows : on the north by a stream, Kammalakkulamakele belonging to the Crown ; on the east and south by Kammalakkulamakele belonging to the Crown ; on the west by Kammalakkulamakumbura (private), a stream, Kammalakkulamawatta (private).

The 27th day of November, 1906.  
Anuradhapura S. O. 388

W. E. WAIT,  
Special Officer.

**Order under Section 2 of "The Waste Lands Ordinances of 1897, 1899, 1900, and 1903,"  
declaring Lands to be Crown Property.**

In the matter of the lands commonly called or known as Wewapalahena, situate in the village of Kudakalattewa in the Kandu tulana of the Kanadara korale of the Nuwaragampalata, in the North-Central Province, and of "The Waste Lands Ordinances of 1897, 1899, 1900, and 1903."

THE notice required by section 1 of "The Waste Lands Ordinances of 1897, 1899, 1900, and 1903," having been duly published in manner prescribed by that section in respect of the above-named lands (*vide* Notice No. 2,520), and no claim having been made to the said lands or to any interest therein within the period of three months from the date specified in the said notice, I, Walter Ernest Wait, Special Officer appointed under section 28 of the said Ordinances, under and by virtue of the powers vested in me in that behalf by section 2 of the said Ordinances, do hereby on this 27th day of November, 1906, order and declare that the said lands,

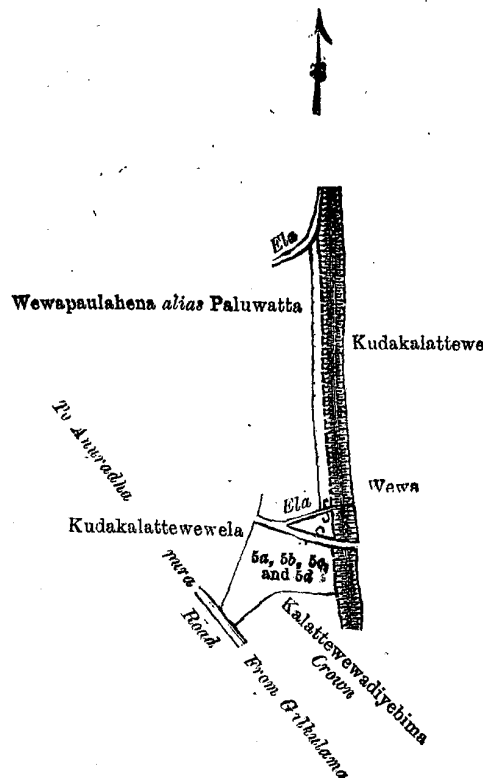
as more fully described herein below, situate in the village of Kudakalattewa in the Kandu tulana of the Kanadara korale of the Nuwaragampalata, in the North-Central Province, and shown as lots 5a, 5b, 5c, and 5d in preliminary plan 256 and in the annexed certified tracing therefrom, and containing in extent 2 acres and 5 perches, are the property of the Crown.

*Description of the Lands referred to.*

The following lots situated in the village of Kudakalattewa in the Kandu tulana of the Kanadara korale of the Nuwaragampalata, in the North-Central Province, as described in the annexed certified tracing:—

Lot.	Name of Land.	Preliminary plan 256.		Extent.		
		A.	R.	A.	R.	P.
5a	Wewapalahena	1	1	0		
5b	Do.	0	2	28		
5c	Do.	0	0	12		
5d	Do.	0	0	5		
						2 0 5

and bounded as follows: on the north by an ela; on the east by the bund of the Kudakalattewewewa; on the south by Kalattewewadiyebima, declared Crown, the road from Galkulama to Anuradhapura; on the



Scale of 8 Chains to an Inch.

Situation: Kudakalattewa village in Kandu tulana of Kanadara korale.

Lot.	Name of Land.	Preliminary plan 256.		Extent.		
		A.	R.	A.	R.	P.
5a	Wewapalahena	1	1	0		
5b	Do.	0	2	28		
5c	Do.	0	0	12		
5d	Do.	0	0	5		
						2 0 5

Surveyor-General's Office,  
Colombo, July 31, 1906.

Sheet F 9  
6—14

C. MEADEN,  
for Surveyor-General.

west by Kudakalattewewela claimed by Bulankulam Ratamahatmaya, an ela, Wewapalahena alias Paluwatta claimed by Bulankulam Ratamahatmaya.

The 27th day of November, 1906.

Anuradhapura S. O. 389

W. E. WAIT,  
Special Officer.

**Order under Section 2 of "The Waste Lands Ordinances of 1897, 1899, 1900, and 1903,"  
declaring Lands to be Crown Property.**

In the matter of the lands commonly called or known as Kombichchikulametisbamba, Kombichchikulamepasbamba, and Kombichchikulamemukulana, situate in the village of Kombichchikulama in the Kandutulana of the Kanadara korale of the Nuwaragampalata, in the North-Central Province, and of "The Waste Lands Ordinances of 1897, 1899, 1900, and 1903."

**T**HE notice required by section 1 of "The Waste Lands Ordinances of 1897, 1899, 1900, and 1903," having been duly published in manner prescribed by that section in respect of the above-named lands (*vide* Notice No. 2,521), and no claim having been made to the said lands or to any interest therein within the period of three months from the date specified in the said notice, I, Walter Ernest Wait, Special Officer appointed under section 28 of the said Ordinances, under and by virtue of the powers vested in me in that behalf by section 2 of the said Ordinances, do hereby on this 27th day of November, 1906, order and declare that the said lands, as more fully described herein below, situate in the village of Kombichchikulama in the Kandutulana of the Kanadara korale of the Nuwaragampalata, in the North-Central Province, and shown as lots 5a, 5b, 5d, 5e, and 7a in preliminary plan No. 258 and in the annexed certified tracing therefrom, and containing in extent 2 acres 3 roods and 11 perches, are the property of the Crown.

*Description of the Lands referred to.*

The following lots situated in the village of Kombichchikulama in the Kandu tulana of the Kanadara korale of the Nuwaragampalata, in the North-Central Province, as described in the annexed certified tracing:—

Preliminary plan 258.

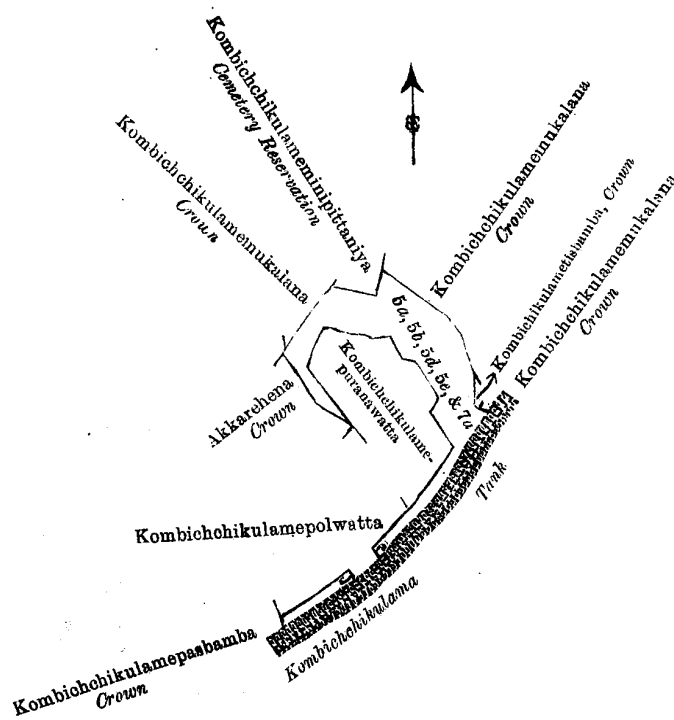
Lot.	Name of Land.			Extent.		
				A.	R.	P.
5a	Kombichchikulametisbamba	..	..	2	0	8
5b	Kombichchikulamepasbamba	..	..	0	1	0
5d	Kombichchikulamemukulana	..	..	0	0	29
5e	Do.	..	..	0	0	12
7a	Kombichchikulamepasbamba	..	..	0	1	2
				<b>2</b>	<b>3</b>	<b>11</b>

and bounded as follows: on the north by Kombichchikulamemukulana declared Crown, Kombichchikulame-minipittaniya cemetery reservation; on the east by Kombichchikulamemukulana declared Crown, Kombichchikulametisbamba declared Crown, Kombichchikulamamukulana declared Crown; on the south by the bund of the Kombichchikulama tank; on the west by Kombichchikulamepasbamba declared Crown, Kombichchikulamapolwatta claimed by Seena Mana Cader Mohideen and others, Kombichchikulamepurawatta belonging to the villagers of Kombichchikulama, Akkarahena declared Crown.

The 27th day of November, 1906.

W. E. WAIT,  
Special Officer.

[For Tracing see page 1378.]



Scale of 8 Chains to an Inch.

Situation : Kombichchikulama village in Kandu tulana of Kanadara korale.

Preliminary plan 258.

Lot.	Name of Land.			Extent.		
				A.	R.	P.
5a	..	Kombichchikulametisbamba	..	..	2 0 8	
5b	..	Kombichchikulamepasbamba	..	..	0 1 0	
5d	..	Kombichchikulamemukulana	..	..	0 0 29	
5e	..	Do.	..	..	0 0 12	
7a	..	Kombichchikulamepasbamba	..	..	0 1 2	
					2 3 11	

Sheet F 9  
14-12

Surveyor-General's Office,  
Colombo, July 31, 1906.  
Anuradhapura S. O. 390

C. MEADEN,  
for Surveyor-General

**Order under Section 2 of "The Waste Lands Ordinances of 1897, 1899, 1900, and 1903," declaring Lands to be Crown Property.**

In the matter of the lands commonly called or known as Bandiyalankulamemukulana, Bandiyalankulametisbamba, Iriyagahahena, Attikkagahahena, Wewihalahena, and Mawatagawamukulana, situate in the village of Bandiyalankulama in the Kandu tulana of the Kanadara korale of the Nuwaragampalata, in the North-Central Province, and of "The Waste Lands Ordinances of 1897, 1899, 1900, and 1903."

THE notice required by section 1 of "The Waste Lands Ordinances of 1897, 1899, 1900, and 1903," having been duly published in manner prescribed by that section in respect of the above-named lands (*vide* Notice No. 2,519), and no claim having been made to the said lands or to any interest therein within the period of three months from the date specified in the said notice, I, Walter Ernest Wait, Special Officer appointed under section 28 of the said Ordinances, under and by virtue of the powers vested in me in that behalf by section 2 of the said Ordinances, do hereby on this 27th day of November, 1906, order and declare that the said lands, as more fully described herein below, situate in the village of Bandiyalankulama in the Kandu tulana of the Kanadara korale of the Nuwaragampalata, in the North-Central Province, and shown as lots 1, 1b, 1c, 1d, 4, 4a, 6, 6b, 6c, 6e, 6f, 8, 8a, and 8b in preliminary plan No. 249 and in the annexed certified tracing therefrom, and containing in extent 369 acres 2 roods and 5 perches, are the property of the Crown.

*Description of the Lands referred to.*

The following lots situated in the village of Bandiyalankulama in the Kandu tulana of the Kanadara korale of the Nuwaragampalata, in the North-Central Province, as described in the annexed certified tracing:—

## Preliminary plan 249.

Lot.	Name of Land.	Extent.		
		A.	R.	P.
1 ..	Bandiyalankulamemukulana .. ..	262	3	10
1b ..	Do. .. ..	0	0	15
1c ..	Do. .. ..	1	0	0
1d ..	Do. .. ..	4	3	30
4 ..	Bandiyalankulametisbamba .. ..	1	3	3
4a ..	Do. .. ..	0	0	13
6 ..	Iriyagahahena, Attikkagahahena, Wewihalahena .. ..	76	0	0
6b ..	Iriyagahahena .. ..	0	1	34
6c ..	Do. .. ..	1	2	8
6e ..	Do. .. ..	1	2	30
6f ..	Do. .. ..	9	3	20
8 ..	Mawatagawamukulana .. ..	3	2	30
8a ..	Do. .. ..	1	0	26
8b ..	Do. .. ..	4	1	26
		<b>369</b>	<b>2</b>	<b>5</b>

and bounded as follows: on the north by the village limit of Kurundankulama; on the east by the village limit of Kammalakkulama; on the south by the village limit of Mahakalattewa; on the west by the high road from Kandy to Anuradhapura, the village limit of Kulankulama, the village limit of Kurundankulama.

NOTE.—The following lots lying within the above boundaries are excluded from this order, and their aggregate acreage of 91 acres 3 roods and 21 perches is not included in the acreage of 369 acres 2 roods and 5 perches given above:—

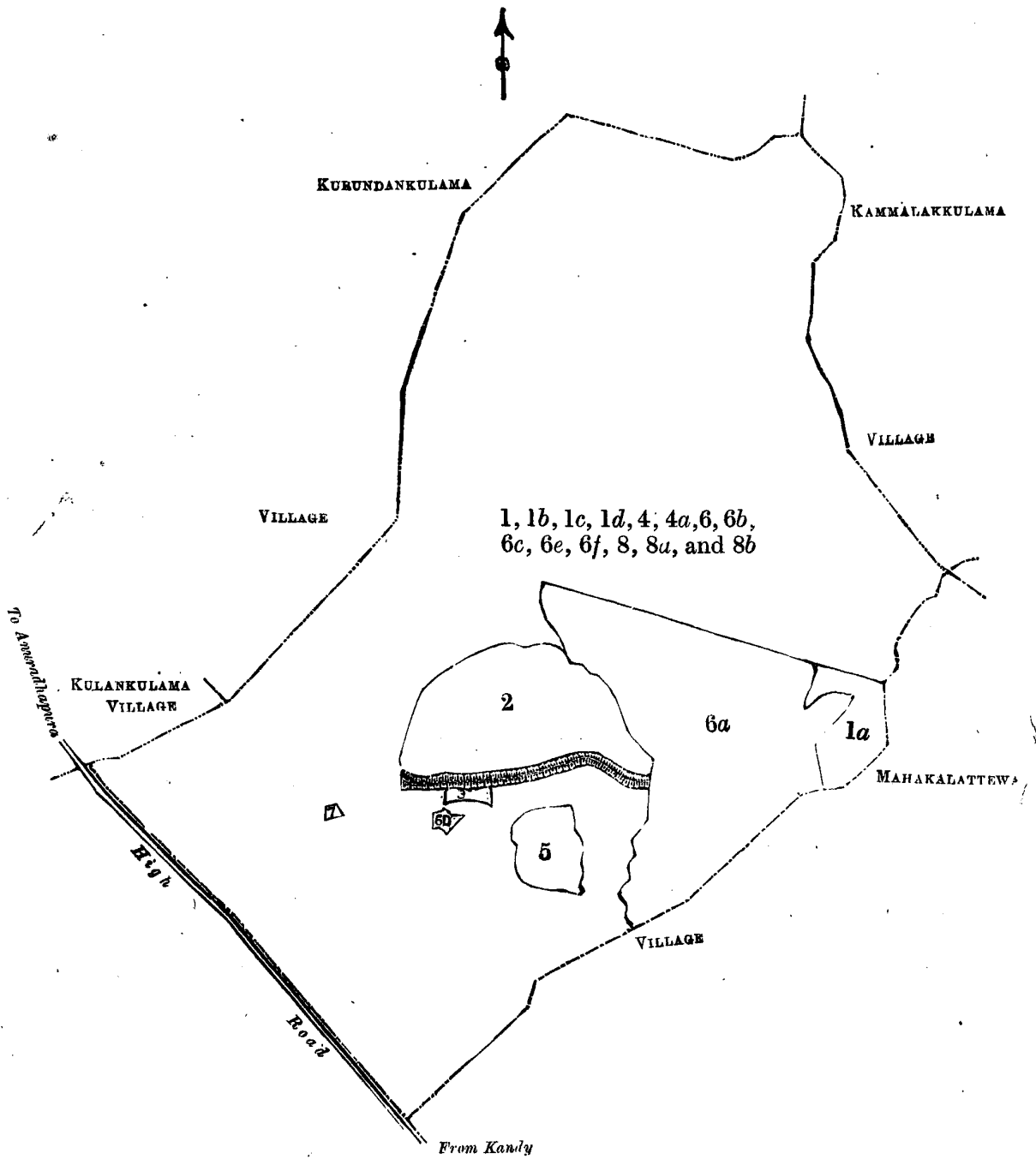
## Preliminary plan 249.

Lot.	Name of Land.	Extent.		
		A.	R.	P.
1a ..	Bandiyalankulamemukulana .. ..	7	0	5
2 ..	Bandiyalankulamewewa .. ..	24	2	0
3 ..	Siyambalagahawatta .. ..	0	3	0
5 ..	Bandiyalankulamewela .. ..	5	1	38
6a ..	Iriyagahahena .. ..	53	2	15
6d ..	Alutwatta .. ..	0	1	28
7 ..	Bandiyalankulama Kerakoppuwa .. ..	0	0	15
		<b>91</b>	<b>3</b>	<b>21</b>

November 27, 1906,

W. E. WAIT,  
Special Officer.

[For Tracing see page 1380.]



Scale of 16 Chains to an Inch.

Situation : Bandiyalankulama village in Kandu tulana of Kanadara korale.  
Preliminary plan 249.

Lot.	Name of Land.	Extent.		
		A.	R.	P.
1	Bandiyalankulamemukulana	262	3	10
1b	Do.	0	0	15
1c	Do.	1	0	0
1d	Do.	4	3	30
4	Bandiyalankulametisbamba	1	3	3
4a	Do.	0	0	13
6	Iriyagahahena, Attikkagahahena, Wewihalahena	76	0	0
6b	Iriyagahahena	0	1	34
6c	Do.	1	2	8
6e	Do.	1	2	30
6f	Do.	9	3	20
8	*Iawatagawamukulana	3	2	30
8a	Do.	1	0	26
8b	Do.	4	1	26
		<b>369</b>	<b>2</b>	<b>5</b>

		<i>Lots excluded.</i>		Extent.		
Lot.	Name of Land.			A.	R.	P.
1a ..	Bandiyalankulamemukulana .. ..	..	..	7	0	5
2 ..	Bandiyalankulamewewa .. ..	..	..	24	2	0
3 ..	Siyambalagahawatta .. ..	..	..	0	3	0
5 ..	Bandiyalankulamewela .. ..	..	..	5	1	38
6a ..	Iriyagahahena .. ..	..	..	53	2	15
6d ..	Alutwatta .. ..	..	..	0	1	28
7 ..	Bandiyalankulama Kerakoppuwa .. ..	..	..	0	0	15
				91	3	21

Sheet F <sup>9</sup>  
6-14

Surveyor-General's Office,  
Colombo, July 31, 1906.  
Anuradhapura S. O. 391

C. MEADEN,  
for Surveyor-General.

**Order under Section 2 of "The Waste Lands Ordinances of 1897, 1899, 1900, and 1903,"  
declaring Lands to be Crown Property.**

the matter of the lands commonly called or known as Galyaya, Ichchankulamemukulana, Mailagahayaya, Ichchankulametisbamba, Ichchankulamepasbamba, Kiriyaahayaya, Kongahayaya, and Kiriyaahahena, situate in the village of Ichchankulama in the Kandu tulana of the Kanadara korale of the Nuwaragampalata, in the North-Central Province, and of "The Waste Lands Ordinances of 1897, 1899, 1900, and 1903."

THE notice required by section 1 of "The Waste Lands Ordinances of 1897, 1899, 1900, and 1903," having been duly published in manner prescribed by that section in respect of the above-named lands (*vide* Notice No 2,522), and no claim having been made to the said lands or to any interest therein within the period of three months from the date specified in the said notice, I, Walter Ernest Wait, Special Officer appointed under section 28 of the said Ordinances, under and by virtue of the powers vested in me in that behalf by section 2 of the said Ordinances, do hereby on this 27th day of November, 1906, order and declare that the said lands, as more fully described herein below, situate in the village of Ichchankulama in the Kandu tulana of the Kanadara korale of the Nuwaragampalata, in the North-Central Province, and shown as lots 1, 2, 2b, 2c, 2e, 4, 4a, 5a, 5b, 6, 6a, 6c, and 6d in preliminary plan No 255 and in the annexed certified tracing therefrom, and containing in extent 458 acres 3 roods and 33 perches, are the property of the Crown.

*Description of the Lands referred to.*

The following lots situated in the village of Ichchankulama in the Kandu tulana of the Kanadara korale of the Nuwaragampalata, in the North-Central Province, as described in the annexed certified tracing:—

Preliminary plan 255.

Lot.	Name of Land.	Extent.				
		A.	R.	P.		
1 ..	Galyaya .. ..	11	3	0		
2 ..	Ichchankulamemukulana .. ..	403	0	7		
2b ..	Do. .. ..	14	2	6		
2c ..	Do. .. ..	3	0	10		
2e ..	Do. .. ..	0	1	0		
4 ..	Mailagahayaya .. ..	11	2	11		
4a ..	Do. .. ..	0	0	9		
5a ..	Ichchankulametisbamba .. ..	0	2	8		
5b ..	Ichchankulamepasbamba .. ..	0	0	8		
6 ..	Kiriyaahayaya and Kongahayaya .. ..	5	0	15		
6a ..	Kiriyaahahena .. ..	0	3	15		
6c ..	Do. .. ..	7	1	0		
6d ..	Do. .. ..	0	3	24		
				458	3	33

and bounded as follows: on the north by the village limit of Kulankulama; on the east by the high road from Anuradhapura to Kandy; on the south by the village limit of Mahakalattewa, the Nuwarawewa tank; on the west by the Nuwarawewa tank.

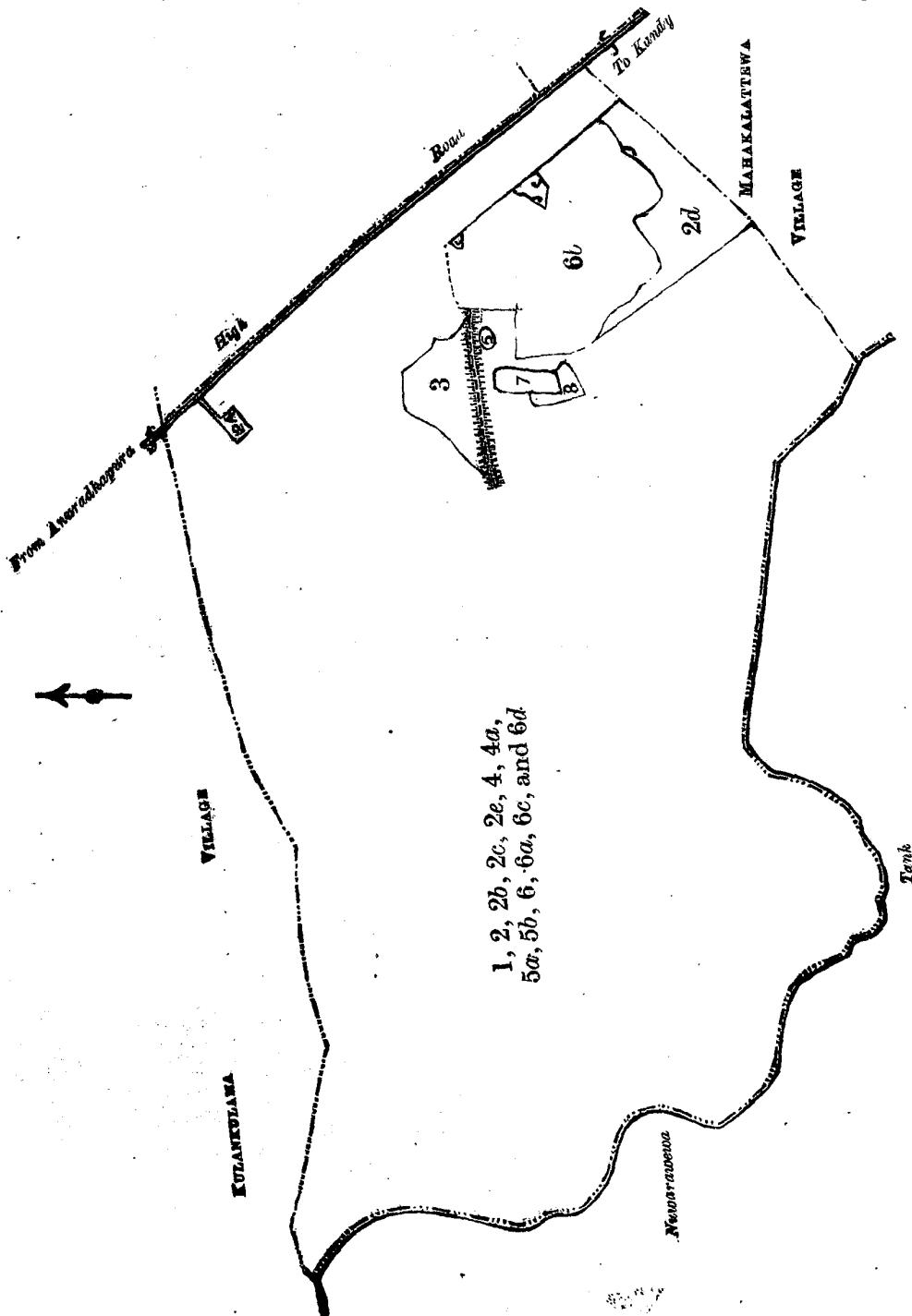
NOTE.—The following lots lying within the above boundaries are excluded from this order, and their aggregate acreage of 48 acres 1 rood and 22 perches is not included in the acreage of 458 acres 3 roods and 33 perches given above :—

Preliminary plan 255.

Lot.	Name of Land.	Extent.		
		A.	R.	P.
2a ..	Ichchankulameminipittaniya ..	0	2	0
2d ..	Ichchankulamemukulana ..	12	0	22
3 ..	Ichchankulamewewa ..	5	2	30
5 ..	Ichchankulamegangoda ..	0	0	19
6b ..	Kiriyaahahena ..	27	3	1
7 ..	Palugaskumbura ..	1	1	0
8 ..	Do. ..	0	3	30
		<b>48</b>	<b>1</b>	<b>22</b>

November 27, 1906.

W. E. WAIT,  
Special Officer.



Scale of 16 Chains to an Inch.



Situation : Ichchankulama village in Kandu tulana of Kanadara korale.  
Preliminary plan 255.

Lot.	Name of Land.	Extent.		
		A.	R.	P.
1	Galyaya	11	3	0
2	Ichchankulamemukulana	403	0	7
2b	Do.	14	2	6
2c	Do.	3	0	10
2e	Do.	0	1	0
4	Mailagahayaya	11	2	11
4a	Do.	0	0	9
5a	Ichchankulametisbamba	0	2	8
5b	Ichchankulamepasbamba	0	0	8
6	Kiriyagahayaya and Kongahayaya	5	0	15
6a	Kiriyagahahena	0	3	15
6c	Do.	7	1	0
6d	Do.	0	3	24
		458	3	33
<i>Lots excluded.</i>				
2a	Ichchankulameminipittaniya	0	2	0
2d	Ichchankulamemukulana	12	0	22
3	Ichchankulamewewa	5	2	30
5	Ichchankulamegangoda	0	0	19
6b	Kiriyagahahena	27	3	1
7	Palugaskumbura	1	1	0
8	Do.	0	3	30
		48	1	22

Sheets F 9  
5-15 and F 9  
6-14

Surveyor-General's Office,  
Colombo, August 3, 1906.  
Anuradhapura S. O. 392

C. MEADEN,  
for Surveyor-General.

**Order under Section 2 of "The Waste Lands Ordinances of 1897, 1899, 1900, and 1903,"  
declaring Lands to be Crown Property.**

In the matter of the lands commonly called or known as Ponnawarankulamepasbamba and Ponnawarankulametisbamba, situate in the village of Ponnawarankulama in the Kandu tulana of the Kanadara korale of the Nuwaragampalata, in the North-Central Province, and of "The Waste Lands Ordinances of 1897, 1899, 1900, and 1903."

THE notice required by section 1 of "The Waste Lands Ordinances of 1897, 1899, 1900, and 1903," having been duly published in manner prescribed by that section in respect of the above-named lands (*vide* Notice No. 2,524), and no claim having been made to the said lands or to any interest therein within the period of three months from the date specified in the said notice, I, Howard Orme Fox, Special Officer appointed under section 28 of the said Ordinances, under and by virtue of the powers vested in me in that behalf by section 2 of the said Ordinances, do hereby on this 6th day of December, 1906, order and declare that the said lands, as more fully described herein below, situate in the village of Ponnawarankulama in the Kandu tulana of the Kanadara korale of the Nuwaragampalata, in the North-Central Province, and shown as lots 8a and 8b in preliminary plan No. 257 and in the annexed certified tracing therefrom, and containing in extent 1 acre 2 roods and 30 perches, are the property of the Crown.

*Description of the Lands referred to.*

The following lots situated in the village of Ponnawarankulama in the Kandu tulana of the Kanadara korale of the Nuwaragampalata, in the North-Central Province, as described in the annexed certified tracing :—

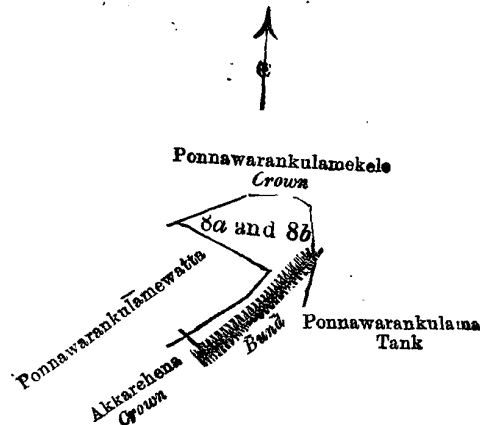
Preliminary plan 257.

Lot.	Name of Land.	Extent.		
		A.	R.	P.
8a	Ponnawarankulamepasbamba	0	1	20
8b	Ponnawarankulametisbamba	1	1	10
		1	2	30

and bounded as follows : on the north by Ponnawarankulamekele belonging to the Crown ; on the east by Ponnawarankulamekele belonging to the Crown, the bund of the Ponnawarankulama tank ; on the south by Akkarahena belonging to the Crown ; on the west by Ponnawarankulamewatta (private).

December 6, 1906.

H. O. Fox,  
Special Officer,  
D 6



Scale of 8 Chains to an Inch.

Situation : Ponnawarankulama village in Kanadara korale.

Preliminary plan 257.

Lot.	Name of Land.	Extent.		
		A.	R.	P.
8a	Ponnawarankulamepasbamba	0	1	20
8b	Ponnawarankulametisbamba	1	1	10
		1	2	30

Sheet F <sup>9</sup><sub>4-12</sub>

Surveyor-General's Office,  
Colombo, July 23, 1906.  
Anuradhapura S. O. 393

C. MEADEN,  
for Surveyor-General.

**Order under Section 2 of "The Waste Lands Ordinances of 1897, 1899, 1900, and 1903,"  
declaring Lands to be Crown Property.**

In the matter of the lands commonly called or known as Bulugahalanda, Keppitiyawehena, and Keppitiyawehenyaya, situate in the village of Keppitiyawa in the Nuwaragam tulana of the Nuwaragam korale of the Nuwaragam palata, in the North-Central Province, and of "The Waste Lands Ordinances of 1897, 1899, 1900, and 1903."

THE notice required by section 1 of "The Waste Lands Ordinances of 1897, 1899, 1900, and 1903," having been duly published in manner prescribed by that section in respect of the above-named lands (*vide* Notice No. 2,539), and no claim having been made to the said lands or to any interest therein within the period of three months from the date specified in the said notice, I, Walter Ernest Wait, Special Officer appointed under section 28 of the said Ordinances, under and by virtue of the powers vested in me in that behalf by section 2 of the said Ordinances, do hereby on this 8th day of December, 1906, order and declare that the said lands, as more fully described herein below, situate in the village of Keppitiyawa in the Nuwaragam tulana of the Nuwaragam korale of the Nuwaragam palata, in the North-Central Province, and shown as lots 1, 3, and 5 in preliminary plan No. 506 and in the annexed certified tracing therefrom, and containing in extent 725 acres and 11 perches, are the property of the Crown.

*Description of the Lands referred to.*

The following lots situated in the village of Keppitiyawa in the Nuwaragam tulana of the Nuwaragam korale of the Nuwaragam palata, in the North-Central Province, as described in the annexed certified tracing:—

Preliminary plan 506.

Lot.	Name of Land.	Extent.		
		A.	R.	P.
1	Bulugahalanda	465	2	22
3	Keppitiyawehena	8	1	20
5	Keppitiyawehenyaya	251	0	9
		725	0	11

and bounded as follows : on the north by the minor road from Mannar to Anuradhapura (*via* Arippu) ; on the east by the village limit of Dambagahawewa ; on the south by the village limit of Dambagahawewa, the village limit of Medawachhiya, the village limit of Durabulankulama ; on the west by the village limit of Kokichhiya.

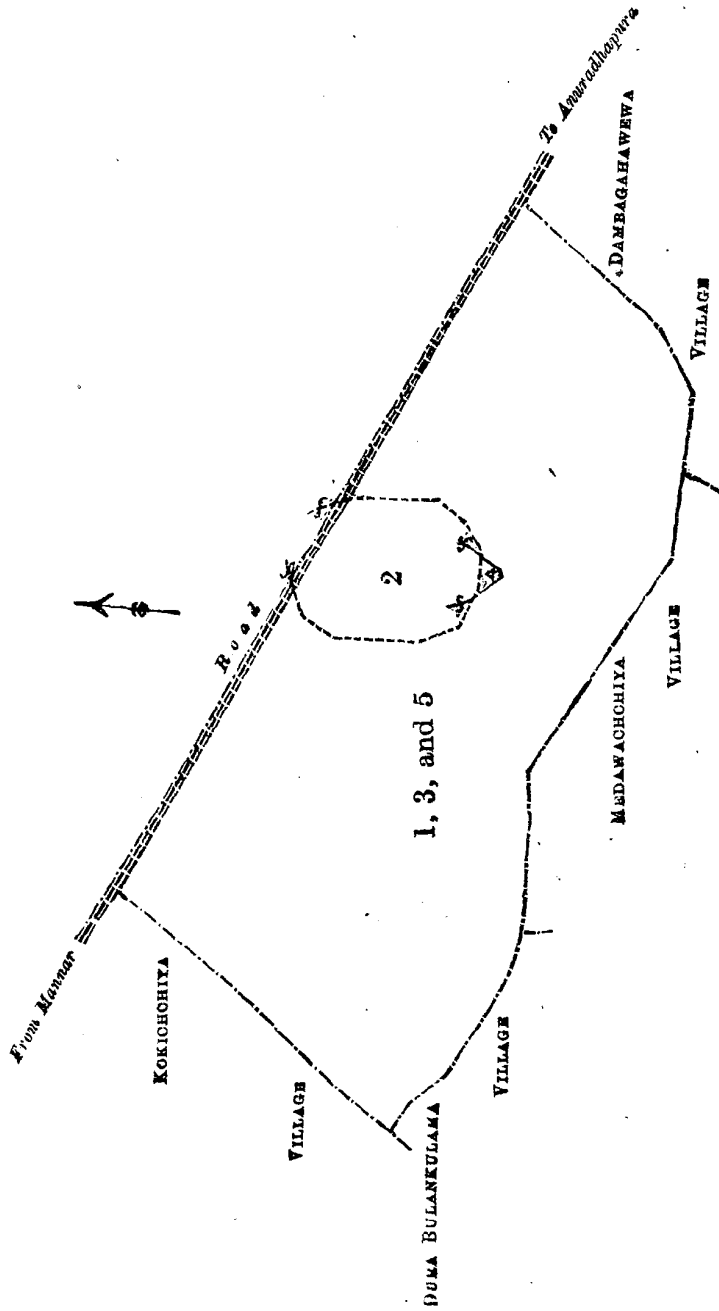
NOTE.—The following lots lying within the above boundaries are excluded from this order, and their aggregate acreage of 67 acres 1 rood and 9 perches is not included in the acreage of 725 acres and 11 perches given above :—

Preliminary plan 506.

Lot.	Name of Land.	Extent.	
		A.	R. P.
2	Keppitiyawekumbura, Keppitiyawewewa, Keppitiyawegammedda, Keppitiyawehena, Keppitiyawemukulana (Part of T.P. 87,086)	66	0 13
4	Keppitiyawewewa	1	0 36
		<hr/>	<hr/>
		67	1 9

December 8, 1906.

W. E. WAIT,  
Special Officer.



Scale of 32 Chains to an Inch.

Situation: Keppitiyawa village in Nuwaragam tulana of Nuwaragam korale.

Preliminary plan 506.

Lot.	Name of Land.	Extent.		
		A.	R.	P.
1 ..	Bulugahalanda ..	465	2	22
3 ..	Keppitiyawehena ..	8	1	20
5 ..	Keppitiyawehenyaya ..	251	0	9
		725	0	11

*Lots excluded.*

2 ..	Keppitiyawekumbura, Keppitiyawewewa, Keppitiyawegammedda, Keppitiyawehena, Keppitiyawemukalana (Part of T.P. 87,086) ..	66	0	13
4 ..	Keppitiyawewewa ..	1	0	36
		67	1	9

Sheets F<sup>4</sup><sub>49-57</sub> & F<sup>4</sup><sub>50-58</sub>

Surveyor-General's Office,  
Colombo, August 9, 1906.  
Anuradhapura S. O. 394

C. MEADEN,  
for Surveyor-General.

**Order under Section 2 of "The Waste Lands Ordinances of 1897, 1899, 1900, and 1903," declaring Lands to be Crown Property.**

In the matter of the lands commonly called or known as Periyakallanchiyemukalana, &c., situate in the village of Periyakallanchiya in the Nuwaragam tulana of the Nuwaragam korale of the Nuwaragampalata, in the North-Central Province, and of "The Waste Lands Ordinances of 1897, 1899, 1900, and 1903."

THE notice required by section 1 of "The Waste Lands Ordinances of 1897, 1899, 1900, and 1903," having been duly published in manner prescribed by that section in respect of the above-named lands (*vide* Notice No. 2,555), and no claim having been made to the said lands or to any interest therein within the period of three months from the date specified in the said notice, I, Walter Ernest Wait, Special Officer appointed under section 28 of the said Ordinances, under and by virtue of the powers vested in me in that behalf by section 2 of the said Ordinances, do hereby on this 15th day of December, 1906, order and declare, that the said lands, as more fully described herein below, situate in the village of Periyakallanchiya in the Nuwaragam tulana of the Nuwaragam korale of the Nuwaragampalata, in the North-Central Province, and shown as lots 1, 2, 2a, 3, and 6 in preliminary plan No. 513 and in the annexed certified tracing therefrom, and containing in extent 672 acres and 17 perches, are the property of the Crown.

*Description of the Lands referred to.*

The following lots situated in the village of Periyakallanchiya in the Nuwaragam tulana of the Nuwaragampalata, in the North-Central Province, as described in the annexed certified tracing:—

Preliminary plan 513.

Lot.	Name of Land.	Extent.		
		A.	R.	P.
1 ..	Periyakallanchiyemukalana ..	88	3	26
2 ..	Periyakallanchiyehenyaya ..	246	0	13
2a ..	Do. ..	4	2	12
3 ..	Periyakallanchiyetisbamba ..	0	1	26
6 ..	Periyakallanchiyemukalana ..	332	0	20
		672	0	17

and bounded as follows: on the north by the village limit of Tirappane, the village limit of Durabulankulama; on the east by the village limit of Palugama; on the south by the village limit of Kudagama; on the west by the pinpara from Ulukulama to Elayapattuwa.

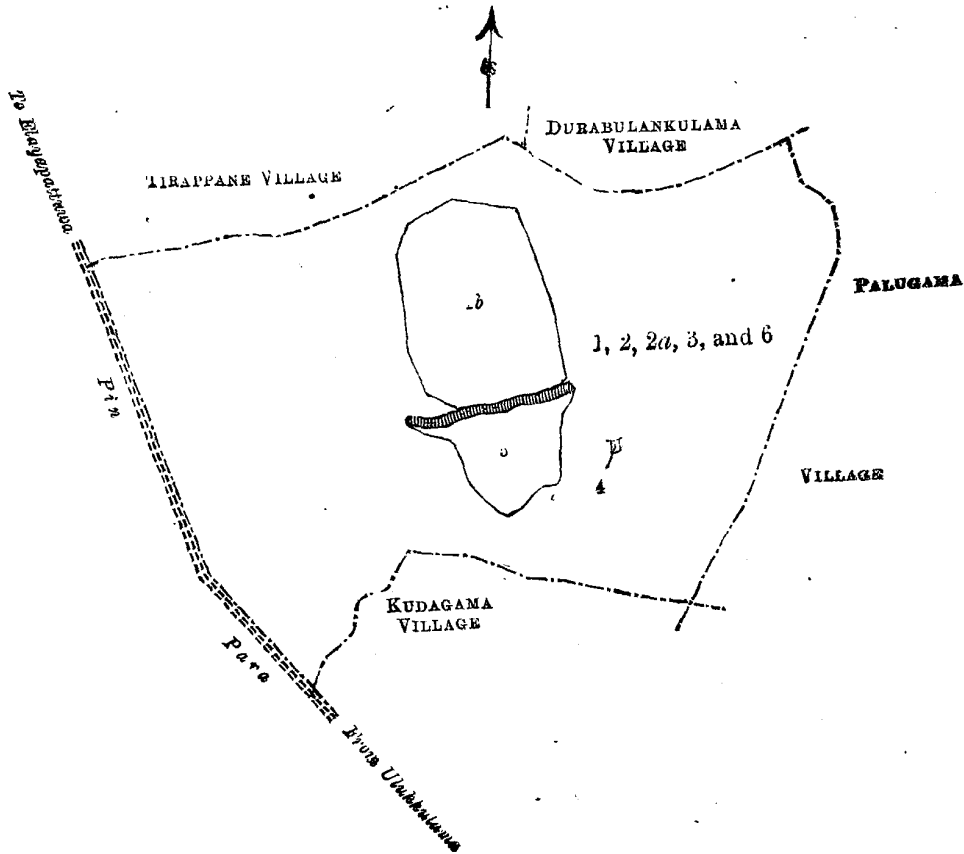
NOTE.—The following lots lying within the above boundaries are excluded from this order, and their aggregate acreage of 114 acres and 3 roods is not included in the acreage of 672 acres and 17 perches given above:—

Preliminary plan 513.

Lot.	Name of Land.	Extent.		
		A.	R.	P.
2b ..	T. P. 87,072 ..	84	3	20
4 ..	Periyakallanchiyeminipittaniya ..	0	0	32
5 ..	Periyakallanchiyewewa ..	29	2	28
		114	3	0

December 15, 1906.

W. E. WAIT,  
Special Officer.



Scale of 32 Chains to an Inch.

Situation : Periyakallanchiya village in Nuwaragam tulana of Nuwaragam korale.

Preliminary plan 513.

Lot.	Name of Land.	Extent.	
		A.	R. P.
1	Periyakallanchiyemukalana	88	3 26
2	Periyakallanchiyehenyaya	246	0 13
2a	Do.	4	2 12
3	Periyakallanchiyetisbamba	0	1 26
6	Periyakallanchiyemukalana	332	0 20
		<b>672</b>	<b>0 17</b>

*Lots excluded.*

2b	T. P. 87,072	84	3 20
4	Periyakallanchiyeminipittaniya	0	0 32
5	Periyakallanchiyewewa	29	2 28
		<b>114</b>	<b>3 0</b>

Sheets F<sup>3</sup> 56-64, F<sup>4</sup> 49-37, F<sup>5</sup> 8-16, and F<sup>9</sup> 1-3

Surveyor-General's Office,  
Colombo, August 24, 1906.  
Anuradhâpura S. O. 395

C. MEADEN,  
for Surveyor-General.

**Order under Section 2 of "The Waste Lands Ordinances of 1897, 1899, 1900, and 1903,"  
declaring Lands to be Crown Property.**

In the matter of the land commonly called or known as Dambagahawewamukalana, situate in the village of Dambagahawewa in the Nuwaragam tulana of the Nuwaragam korale of the Nuwaragampalata, in the North-Central Province, and of "The Waste Lands Ordinances of 1897, 1899, 1900 and 1903."

**T**HE notice required by section 1 of "The Waste Lands Ordinances of 1897, 1899, 1900, and 1903," having been duly published in manner prescribed by that section in respect of the above-named land (*vide* Notice No. 2,556), and no claim having been made to the said land or to any interest therein within the period of three months from the date specified in the said notice, I, Walter Ernest Wait, Special Officer appointed under section 28 of the said Ordinances, under and by virtue of the powers vested in me in that behalf by section 2 of the said Ordinances, do hereby on this 15th day of December, 1906, order and declare that the said land, as more fully described herein below, situate in the village of Dambagahawewa in the Nuwaragam tulana of the Nuwaragam korale of the Nuwaragampalata, in the North-Central Province, and shown as lot 1 in preliminary plan No. 511 and in the annexed certified tracing therefrom, and containing in extent 860 acres and 22 perches, is the property of the Crown.

*Description of the Land referred to.*

The land commonly called or known as Dambagahawewamukalana, situate in the village of Dambagahawewa in the Nuwaragam tulana of the Nuwaragam korale of the Nuwaragampalata, in the North-Central Province, containing in extent 860 acres and 22 perches, shown as lot 1 in preliminary plan No. 511 and in the annexed certified tracing therefrom, and bounded as follows: on the north by the minor road from Arippe to Anuradhapura; on the east by the Outer Circular road; on the south by the village limit of Tisawewa, the village limit of Kunchikulama; on the west by the village limit of Palugama, the village limit of Medawachchiya, the village limit of Keppitiyawa.

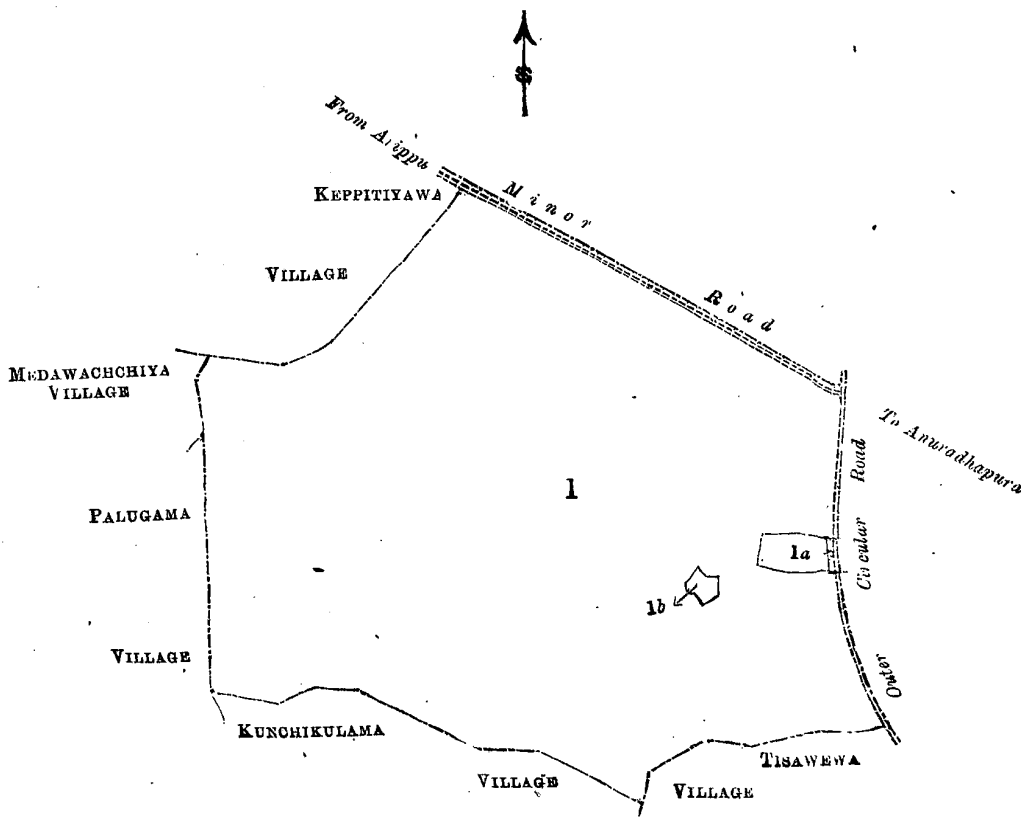
**NOTE.**—The following lots lying within the above boundaries are excluded from this order, and their aggregate acreage of 11 acres 1 rood and 23 perches is not included in the acreage of 860 acres and 22 perches given above:—

Preliminary plan 511.

Lot.	Name of Land.	Extent.		
		A.	R.	P.
1a	T. P. 130,637 and portion of T. P. 150,272	8	2	21
1b	T. P. 120,042	2	3	2
		<b>11</b>	<b>1</b>	<b>23</b>

W. E. WAIT,  
Special Officer.

December 15, 1906.



Scale of 32 Chains to an Inch.

Situation : Dambagahawewa village in Nuwaragam tulana of Nuwaragam korale.

Preliminary plan 511.

Lot.	Name of Land.	Extent.		
		A.	R.	P.
1	Dambagahawewamukalana	860	0	22
<i>Lots excluded.</i>				
1a	T. P. 130,637 and portion of T. P. 150,272	8	2	21
1b	T. P. 120,042	2	3	2
		11	1	23

Sheets F <sup>4</sup> 50—58, F <sup>4</sup> 51—59, and F <sup>9</sup> 2—10

Surveyor-General's Office,  
Colombo, August 24, 1906.  
Anuradhapura S. O. 396

C. MEADEN,  
for Surveyor-General.

**Order under Section 2 of "The Waste Lands Ordinances of 1897, 1899, 1900, and 1903,"  
declaring Lands to be Crown Property.**

In the matter of the lands commonly called or known as Attikulamahena, &c., situate in the village of Attikulama in the Nuwaragam tulana of the Nuwaragam korale of the Nuwaragampalata, in the North-Central Province, and of "The Waste Lands Ordinances of 1897, 1899, 1900, and 1903."

THE notice required by section 1 of "The Waste Lands Ordinances of 1897, 1899, 1900, and 1903," having been duly published in manner prescribed by that section in respect of the above-named lands (*vide* Notice No. 2,557), and no claim having been made to the said lands or to any interest therein within the period of three months from the date specified in the said notice, I, Walter Ernest Wait, Special Officer appointed under section 28 of the said Ordinances, under and by virtue of the powers vested in me in that behalf by section 2 of the said Ordinances, do hereby on this 15th day of December, 1906, order and declare that the said lands, as more fully described herein below, situate in the village of Attikulama in the Nuwaragam tulana of the Nuwaragam korale of the Nuwaragampalata, in the North-Central Province, and shown as lots 1, 2, and 4 in preliminary plan No. 507 and in the annexed certified tracing therefrom, and containing in extent 371 acres 2 roods and 12 perches, are the property of the Crown.

*Description of the Lands referred to.*

The following lots situated in the village of Attikulama in the Nuwaragam tulana of the Nuwaragam korale of the Nuwaragampalata, in the North-Central Province, as described in the annexed certified tracing:—

Preliminary plan 507.

Lot.	Name of Land.	Extent.		
		A.	R.	P.
1	Attikulamahena..	341	3	27
2	Attikulamamukalana	14	3	14
4	Do.	14	3	11
		371	2	12

and bounded as follows : on the north by the village limit of Yalagama, the village limit of Mahamankadawala ; on the east by the village limit of Mahamankadawala, the pinpara from Elayapattuwa to Ulukkulama ; on the south by the village limit of Ilandagahawewa ; on the west by the village limit of Ilandagahawewa, the village limit of Yalagama.

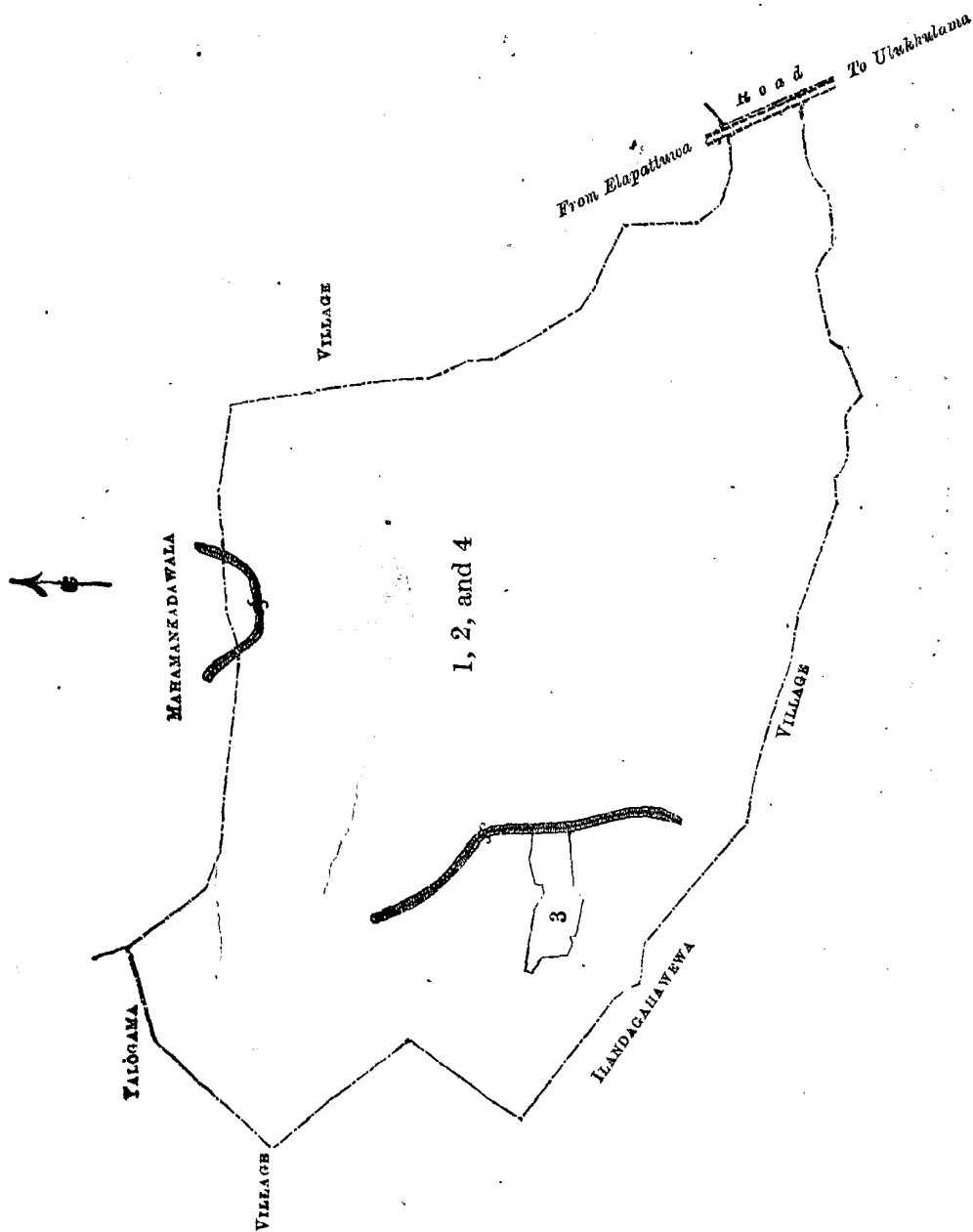
NOTE.—The following lot lying within the above boundaries is excluded from this order, and its acreage of 4 acres 2 roods and 38 perches is not included in the acreage of 371 acres 2 roods and 12 perches given above:—

Preliminary plan 507.

Lot.	Name of Land.	Extent.		
		A.	R.	P.
3	Attikulamawela..	4	2	38

December 15, 1906.

W. E. WAIT,  
Special Officer.



Scale of 16 Chains to an Inch.

Situation: Attikulama village in Nuwaragam tulana of Nuwaragam korale.  
Preliminary plan 507.

Lot.	Name of Land.	Extent. A. R. P.
1	Attikulamahena..	341 3 27
2	Attikulamamukalana	14 3 14
4	Do.	14 3 11
		371 2 12
<i>Lot excluded</i>		
3	Attikulamawela..	4 2 38

Sheets F<sup>3</sup><sub>55-63</sub>, and F<sup>3</sup><sub>56-64</sub>

Surveyor-General's Office,  
Colombo, August 24, 1906.  
Anuradhapura S. O. 397

C. MEADEN,  
for Surveyor-General.



**Order under Section 2 of "The Waste Lands Ordinances of 1897, 1899, 1900, and 1903,"  
declaring Lands to be Crown Property.**

In the matter of the lands commonly called or known as Kudagamamukalana and Kudagamahenyaya, situate in the village of Kudagama in the Nuwaragam tulana of the Nuwaragam korale of the Nuwaragampalata, in the North-Central Province, and of "The Waste Lands Ordinances of 1897, 1899, 1900, and 1903."

THE notice required by section 1 of "The Waste Lands Ordinances of 1897, 1899, 1900, and 1903," having been duly published in manner prescribed by that section in respect of the above-named lands (*vide* Notice No. 2,558), and no claim having been made to the said lands or to any interest therein within the period of three months from the date specified in the said notice, I, Walter Ernest Wait, Special Officer appointed under section 28 of the said Ordinances, under and by virtue of the powers vested in me in that behalf by section 2 of the said Ordinances, do hereby on this 15th day of December, 1906, order and declare that the said lands, as more fully described herein below, situate in the village of Kudagama in the Nuwaragam tulana of the Nuwaragam korale of the Nuwaragampalata, in the North-Central Province, and shown as lots 1 and 3 in preliminary plan No. 516 and in the annexed certified tracing therefrom, and containing in extent 166 acres 3 roods and 5 perches, are the property of the Crown.

*Description of the Lands referred to.*

The following lots situated in the village of Kudagama in the Nuwaragam tulana of the Nuwaragam korale of the Nuwaragampalata, in the North-Central Province, as described in the annexed certified tracing:

Preliminary plan 516.

Lot.	Name of Land.	Extent.		
		A.	R.	P.
1	Kudagamamukalana	81	2	36
3	Kudagamahenyaya	85	0	9
		166	3	5

and bounded as follows: on the north by the village limit of Periyakallanchiya; on the east and south by the village limit of Halmillakulama; on the west by the pinpara from Ulukkulama to Elayapattuwa, the village limit of Periyakallanchiya.

NOTE.—The following lot lying within the above boundaries is excluded from this order, and its acreage of 6 acres 3 roods and 4 perches is not included in the acreage of 166 acres 3 roods and 5 perches given above:—

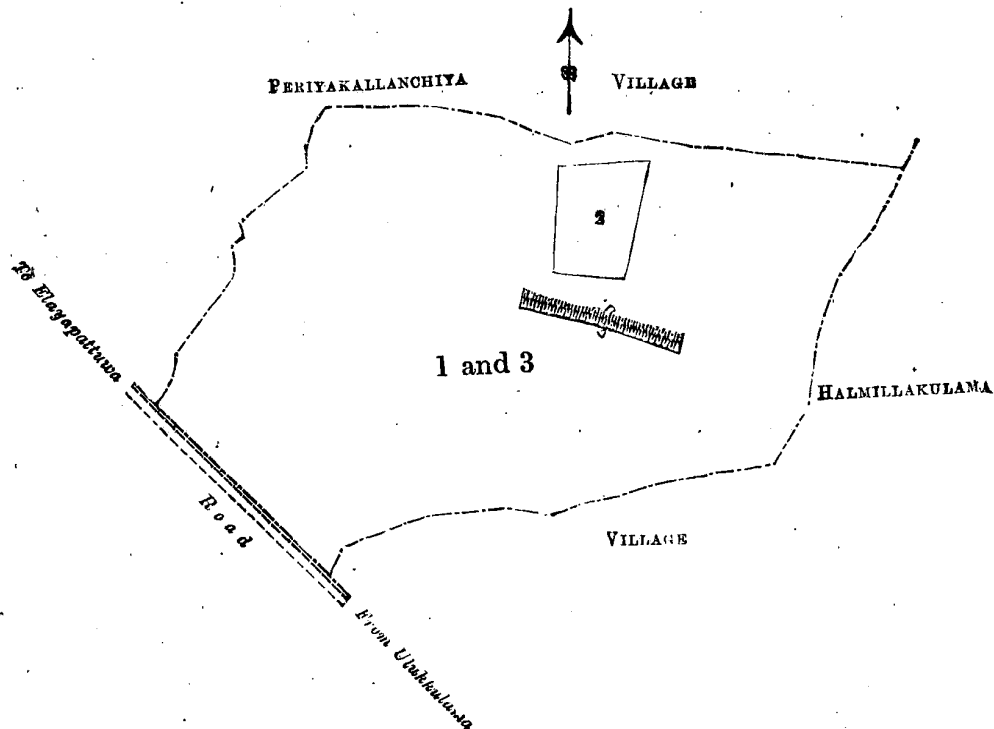
Preliminary plan 516.

Lot.	Name of Land.	Extent.		
		A.	R.	P.
2	Kudagama-akkarahena (T. P. 214,070)	6	3	4

W. E. WAIT,  
Special Officer.

December 15, 1906.

[For Tracing see page 1392.]



Scale of 16 Chains to an Inch.

Situation: Kudagama village in Nuwaragam tulana of Nuwaragam korale.

Preliminary plan 516.

Lot.	Name of Land.	Extent. A. R. P.
1	Kudagamamukalana	81 2 36
3	Kudagamahenyaya	85 0 9
		166 3 5

*Lot excluded.*

2	Kudagama-akkarahena (T. P. 214,070)	6 3 4
---	-------------------------------------	-------

Sheets  $\begin{matrix} 8 & 9 \\ F 8-16 & F 1-9 \end{matrix}$

Surveyor-General's Office,  
Colombo, August 16, 1906.  
Anuradhapura S. O. 398

C. MEADEN,  
for Surveyor-General.

**Order under Section 2 of "The Waste Lands Ordinances of 1897, 1899, 1900, and 1903,"  
declaring Lands to be Crown Property.**

In the matter of the lands commonly called or known as Kokkichchiamukalana, &c., situate in the village of Kokkichchiya in the Galkadawala tulana of the Nuwaragam korale of the Nuwaragam-palata, in the North-Central Province, and of "The Waste Lands Ordinances of 1897, 1899, 1900, and 1903."

THE notice required by section 1 of "The Waste Lands Ordinances of 1897, 1899, 1900, and 1903," having been duly published in manner prescribed by that section in respect of the above-named lands (*vide* Notice No. 2,559), and no claim having been made to the said lands or to any interest therein within the period of three months from the date specified in the said notice, I, Walter Ernest Wait, Special Officer appointed under section 28 of the said Ordinances, under and by virtue of the powers vested in me in that behalf by section 2 of the said Ordinances, do hereby on this 15th day of December, 1906, order and declare that the said lands, as more fully described herein below, situate in the village of Kokkichchiya in the Galkadawala tulana of the Nuwaragam korale of the Nuwaragam-palata, in the North-Central Province, and shown as lots 1, 5, and 6 in preliminary plan No. 505 and in the annexed certified tracing therefrom, and containing in extent 1,061 acres 3 roods and 6 perches, are the property of the Crown.

*Description of the Lands referred to.*

The following lots situated in the village of Kokkichchiya in the Galkadawala tulana of the Nuwaragam korale of the Nuwaragampalata, in the North-Central Province, as described in the annexed certified tracing :—

Preliminary plan 505.

Lot.	Name of Land.			Extent.		
				A.	R.	P.
1	Kokkichchiyamukalana	..	..	899	1	20
5	Kumbura-addarahena	..	..	2	0	18
6	Kokkichchiyehenyaya	..	..	160	1	8
				<b>1,061</b>	<b>3</b>	<b>6</b>

and bounded as follows : on the north by the minor road from Arippu to Anuradhapura ; on the east by the village limit of Keppetiya ; on the south by the village limit of Durabulankulama, the village limit of Tirappane ; on the west by the village limit of Mahamankadawala, the village limit of Elayapattuwa.

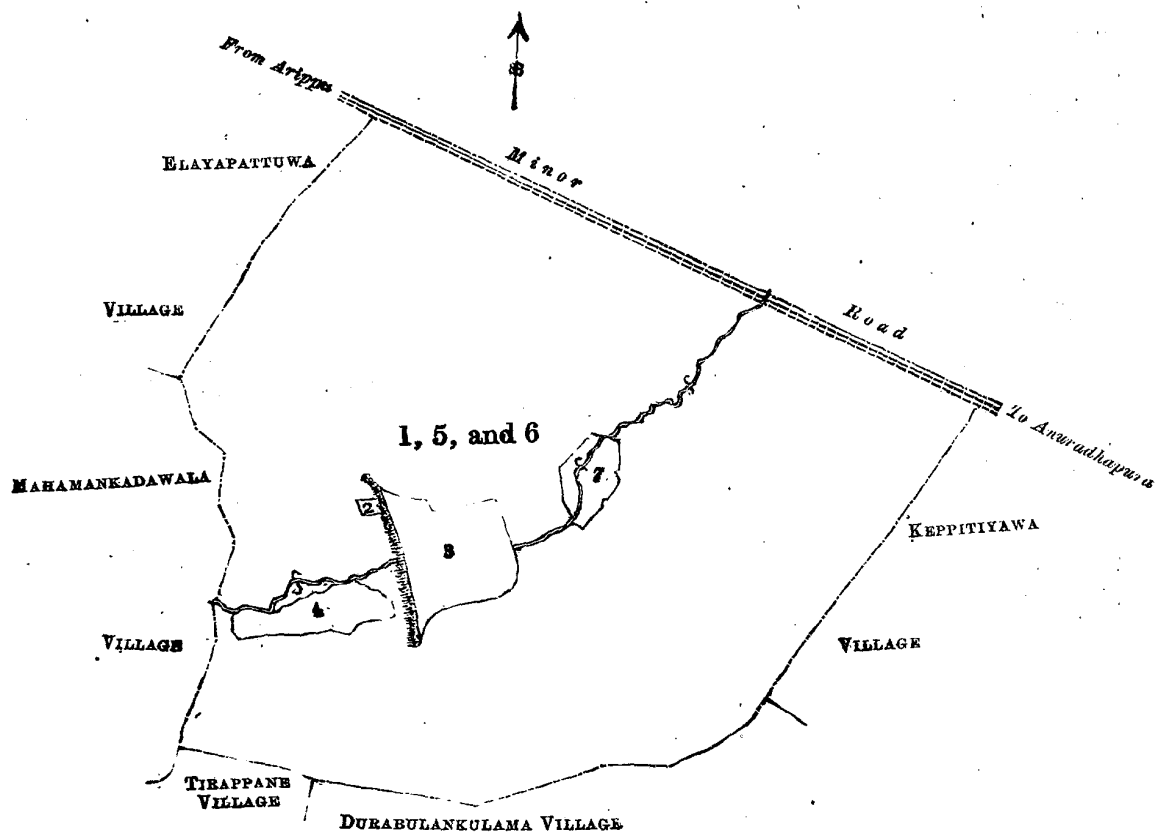
NOTE.—The following lots lying within the above boundaries are excluded from this order, and their aggregate acreage of 64 acres 3 roods and 24 perches is not included in the acreage of 1,061 acres 3 roods and 6 perches given above :—

Preliminary plan 505.

Lot.	Name of Land.			Extent.		
				A.	R.	P.
2	Kokkichchiyawatta	..	..	0	3	18
3	Kokkichchiyawewa	..	..	36	1	32
4	Kokkichchiyekumbura	..	..	16	0	30
7	Do.	..	..	11	1	24
				<b>64</b>	<b>3</b>	<b>24</b>

December 15, 1906.

W. E. WAIT,  
Special Officer.



Scale of 32 Chains to an Inch.

Situation : Kokkichchiya village in Galkadawala tulana of Nuwaragam korale.

Preliminary plan 505.

Lot.	Name of Land.	Extent.	
		A.	R. P.
1	Kokkichchiyamukalana	899	1 20
5	Kumbura-addarahena	2	0 18
6	Kokkichchiyehenyaya	160	1 8
		1,061	3 6

*Lots excluded.*

2	Kokkichchiyawatta	0	3 18
3	Kokkichchiyawewa	36	1 32
4	Kokkichchiyekumbura	16	0 30
7	Do.	11	1 24
		64	3 24

Sheets F<sup>3</sup><sub>40-48</sub>, F<sup>4</sup><sub>33-41</sub>, F<sup>3</sup><sub>56-64</sub>, & F<sup>4</sup><sub>49-57</sub>

Surveyor-General's Office,  
Colombo, August 25, 1906.  
Anuradhapura S. O. 399

C. MEADEN,  
for Surveyor-General.

**Order under Section 2 of "The Waste Lands Ordinances of 1897, 1899, 1900, and 1903,"  
declaring Lands to be Crown Property.**

In the matter of the lands commonly called or known as Pahala Hammillakulamamukalana, &c., situate in the village of Pahala Hammillakulama in the Galkadawala tulana of the Nuwaragam korale of the Nuwaragam palata, in the North-Central Province, and of "The Waste Lands Ordinances of 1897, 1899, 1900, and 1903."

THE notice required by section 1 of "The Waste Lands Ordinances of 1897, 1899, 1900, and 1903," having been duly published in manner prescribed by that section in respect of the above-named lands (*vide* notice No. 2,562), and no claim having been made to the said lands or to any interest therein within the period of three months from the date specified in the said notice, I, Walter Ernest Wait, Special Officer appointed under section 28 of the said Ordinances, under and by virtue of the powers vested in me in that behalf by section 2 of the said Ordinances, do hereby on this 15th day of December, 1906, order and declare that the said lands, as more fully described herein below, situate in the village of Pahala Hammillakulama in the Galkadawala tulana of the Nuwaragam korale of the Nuwaragam palata, in the North-Central Province, and shown as lots 1, 3, and 3a in preliminary plan 486 and in the annexed certified tracing therefrom, and containing in extent 181 acres 3 roods and 37 perches, are the property of the Crown.

*Description of the Lands referred to.*

The following lots situated in the village of Pahala Hammillakulama in the Galkadawala tulana of the Nuwaragam korale of the Nuwaragam palata, in the North-Central Province, as described in the annexed certified tracing:—

Preliminary plan 489.

Lot.	Name of Land.	Extent.	
		A.	R. P.
1	Pahala Hammillakulamamukalana	157	3 20
3	Pahala Hammillakulamahenyaya	19	3 35
3a	Pahala Hammillakulamahena	4	0 22
		181	3 37

and bounded as follows: on the north by the village limit of Galkadawala, the Malwatu-oya; on the east by the Malwatu-oya; on the south by the village limit of Ihalahammillakulama; on the west by the village limit of Galkadawala.

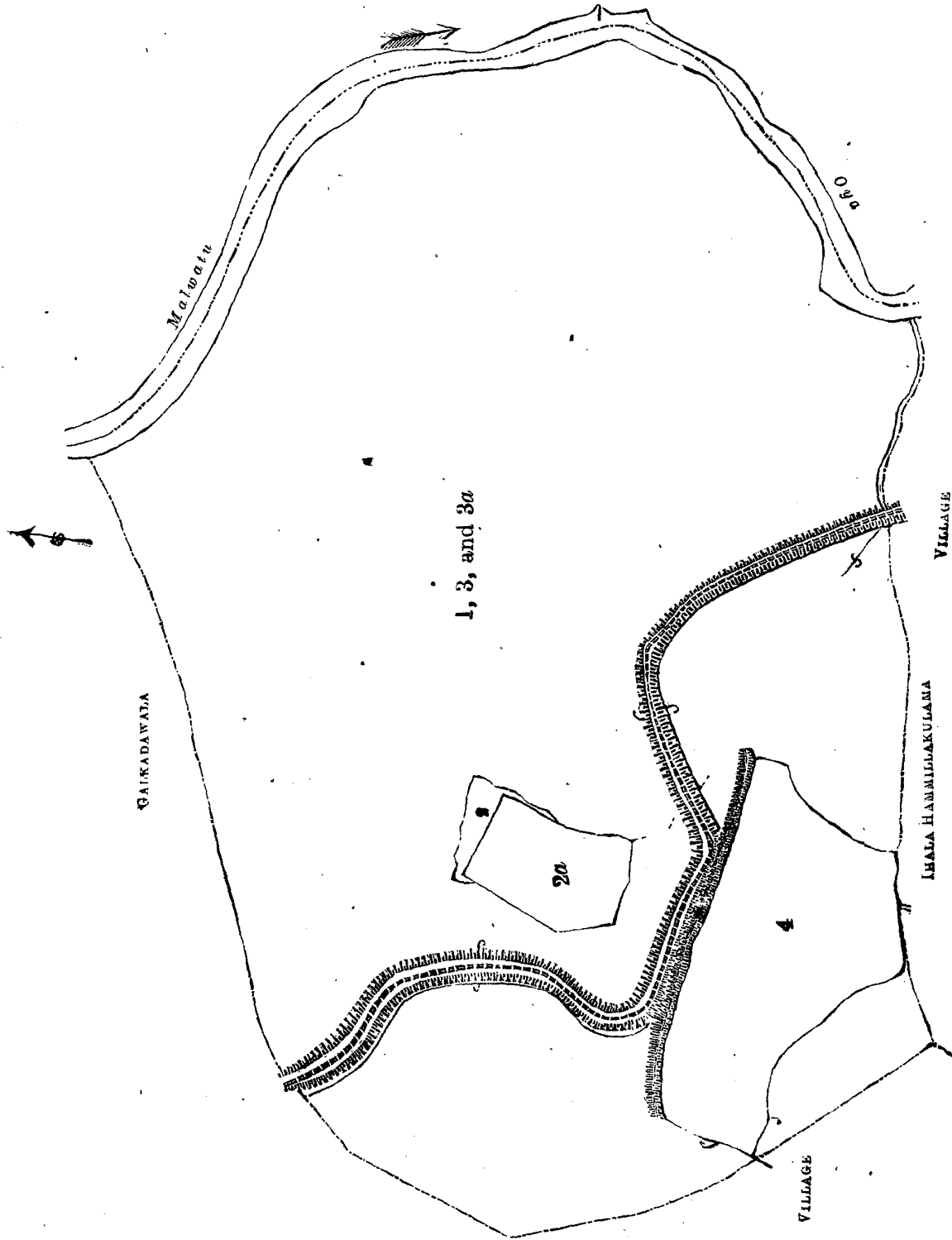
NOTE.—The following lots lying within the above boundaries are excluded from the order, and their aggregate acreage of 20 acres and 23 perches is not included in the acreage of 181 acres 3 roods and 37 perches given above:—

Preliminary plan 486.

Lot.	Name of Land.	Extent.	
		A.	R. P.
2	Pahalahammillakulamawela	0	3 11
2a	T. P. 124,070	4	0 13
4	Pahalahammillakulamawewa	15	0 39
		20	0 23

December 15, 1906.

W. E. WAIT,  
Special Officer.



Scale of 8 Chains to an Inch.

Situation : Pahalahammillakulama village in Galkadawala tulana of Nuwaragam korale.  
Preliminary plan 486.

Lot.	Name of Land.	Extent.	
		A.	R. P.
1 ..	Pahala Hammillakulamamukalana ..	157	3 20
3 ..	Pahala Hammillakulamahenyaya ..	19	3 35
3a ..	Pahala Hammillakulamahena ..	4	0 22
		181	3 37
<i>Lots excluded.</i>			
2 ..	Pahalammillakulamawela ..	0	3 11
2a ..	T. P. 124,070 ..	4	0 13
4 ..	Pahalammillakulamawewa ..	15	0 39
		20	0 23

Surveyor-General's Office,  
Colombo, August 30, 1906.  
Anuradhapura S. O. 400

Sheets F<sup>4</sup><sub>35-43</sub> and F<sup>4</sup><sub>36-44</sub>

C. MEADEN,  
for Surveyor-General

**Order under Section 2 of "The Waste Lands Ordinances of 1897, 1899, 1900, and 1903,"  
declaring Lands to be Crown Property.**

In the matter of the lands commonly called or known as Halmillakulamahenyaya, &c., situate in the village of Halmillakulama in the Nuwaragam tulana of the Nuwaragam korale of the Nuwaragam-palata, in the North-Central Province, and of "The Waste Lands Ordinances of 1897, 1899, 1900, and 1903."

THE notice required by section 1 of "The Waste Lands Ordinances of 1897, 1899, 1900, and 1903," having been duly published in manner prescribed by that section in respect of the above-named lands (*vide* Notice No. 2,560), and no claim having been made to the said lands or to any interest therein within the period of three months from the date specified in the said notice, I, Walter Ernest Wait, Special Officer appointed under section 28 of the said Ordinances, under and by virtue of the powers vested in me in that behalf by section 2 of the said Ordinances, do hereby on this 15th day of December 1906, order and declare that the said lands, as more fully described herein below, situate in the village of Halmillakulama in the Nuwaragam-tulana of the Nuwaragam korale of the Nuwaragam-palata, in the North-Central Province, and shown as lots 2, 3, 5, 7, 8, and 10 in preliminary plan No. 517 and in the annexed certified tracing therefrom, and containing in extent 1,186 acres and 26 perches, are the property of the Crown.

*Description of the Lands referred to.*

The following lots situated in the village of Halmillakulama in the Nuwaragam tulana of the Nuwaragam korale of the Nuwaragam-palata, in the North-Central Province, as described in the annexed certified tracing:—

Lot.	Name of Land.	Extent.	
		A.	R. P.
2 ..	Halmillakulamahenyaya ..	289	2 39
3 ..	Halmillakulamawewihalawihena ..	4	1 18
5 ..	Halmillakulamatisbamba ..	0	0 34
7 ..	Halmillakulamahena ..	0	2 21
8 ..	Do. ..	27	3 34
10 ..	Halmillakulamamukalana ..	863	1 0
		1,186	0 26

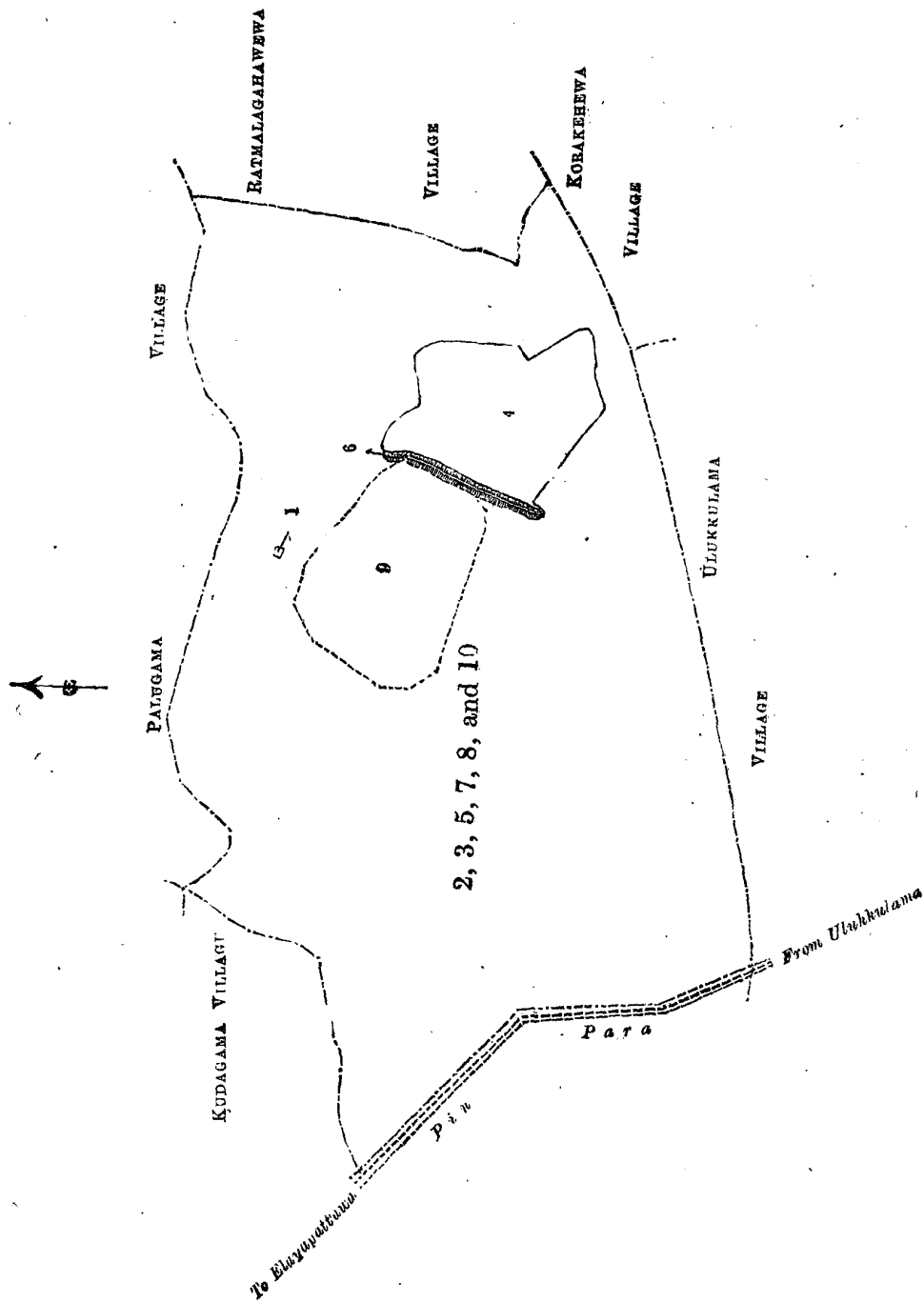
and bounded as follows: on the north by the village limit of Kudagama, the village limit of Palugama; on the east by the village limit of Ratmalagahawewa; on the south by the village limit of Korakehewa, the village limit of Ulukkulama; on the west by the pinpara from Ulukkulama to Elayapattuwa.

NOTE.—The following lots lying within the above boundaries are excluded from this order, and their aggregate acreage of 185 acres and 35 perches is not included in the acreage of 1,186 acres and 26 perches given above:—

Lot.	Name of Land.	Extent.	
		A.	R. P.
1 ..	Halmillakulamaminipittaniya ..	0	0 19
4 ..	Halmillakulamawewa ..	84	1 14
6 ..	Halmillakulamagammedda ..	0	0 2
9 ..	T. P. 87,084 ..	100	3 0
		185	0 35

December 15, 1906.

W. E. WAIT,  
Special Officer.



Scale of 32 Chains to an Inch.

Situation : Halmillakulama village in Nuwaragam tulana of Nuwaragam korale.

Preliminary plan 517.

Lot.	Name of Land.	Extent.		
		A.	R.	P.
2	Halmillakulamahenyaya	289	2	39
3	Halmillakulamawewihalawihena	4	1	18
5	Halmillakulamatisbamba	0	0	34
7	Halmillakulamahena	0	2	21
8	Do.	27	3	34
10	Halmillakulamamukalana	863	1	0
		1,186	0	26

*Lots excluded.*

Lot.	Name of Land.	Extent.		
		A.	R.	P.
1	Hahmillakulamaminipittaniya	0	0	19
4	Hahmillakulamawewa	84	1	14
6	Hahmillakulamagammedda	0	0	2
9	T. P. 87,084	100	3	0
		185	0	35

Sheets F<sub>8-16</sub><sup>8</sup>, F<sub>1-9</sub><sup>9</sup>, and F<sub>2-10</sub><sup>9</sup>

Surveyor-General's Office,  
Colombo, August 24, 1906.

C. MEADEN,  
or Surveyor-General.

Anuradhapura S. O. 401

**Order under Section 2 of "The Waste Lands Ordinances of 1897, 1899, 1900, and 1903,"  
declaring Lands to be Crown Property.**

In the matter of the lands commonly called or known as Mahakongaskadamukalana, &c. situate in the village of Mahakongaskada in the Wirasole Kadawat tulana of the Kadawat korale of the Nuwaragampalata, in the North-Central Province, and of "The Waste Lands Ordinances of 1897, 1899, 1900, and 1903."

THE notice required by section 1 of "The Waste Lands Ordinances of 1897, 1899, 1900, and 1903," having been duly published in manner prescribed by that section in respect of the above-named lands (*vide* Notice No. 2,546), and no claim having been made to the said lands or to any interest therein within the period of three months from the dates specified in the said notice, I, Walter Ernest Wait, Special Officer appointed under section 28 of the said Ordinances, under and by virtue of the powers vested in me in that behalf by section 2 of the said Ordinances, do hereby on this 8th day of December, 1906, order and declare that the said lands, as more fully described herein below, situate in the village of Mahakongaskada in the Wirasole Kadawat tulana of the Kadawat korale of the Nuwaragampalata, in the North-Central Province, and shown as lots 1, 2, 2a, 2b, 2c, 2d, 2g, 2h, 3, 4a, 4b, 4c, 4d, 7, 7a, 11, 12a, 13b, and 15 in preliminary plan No. 271 and in the annexed certified tracing therefrom, and containing in extent 1,767 acres and 17 perches, are the property of the Crown.

*Description of the Lands referred to.*

The following lots situated in the village of Mahakongaskada in the Wirasole Kadawat tulana of the Kadawat korale of the Nuwaragampalata, in the North-Central Province, as described in the annexed certified tracing:—

Preliminary plan 271.

Lot.	Name of Land.	Extent.		
		A.	R.	P.
1	Mahakongaskadamukalana	198	2	20
2	Mahakongaskadahena	919	1	3
2a	Do.	3	1	23
2b	Do.	8	0	30
2c	Do.	2	0	2
2d	Do.	0	3	0
2g	Do.	1	2	0
2h	Do.	0	2	32
3	Mahakongaskadamukalana	551	1	35
4a	Etawetunawewawela	0	2	30
4b	Do.	0	0	30
4c	Do.	0	0	17
4d	Do.	0	0	8
7	Mahakongaskadatisbamba	2	2	25
7a	Mahakongaskadapasbamba	0	1	15
11	Mahakogaskadamukalana	76	2	10
12a	Kahagollewakumbura	0	0	10
13b	Amunugasgollewela	0	0	7
15	Kahagollewakumbura	0	2	0
		1,767	0	17

and bounded as follows; on the north by the village limit of Hakkawiddawewa, the village limit of Karagawewa; on the east by the village limit of Marakkalahamillewa, the village limit of Anekattiya; on the south by the village limit of Kudakumbukollewa, the village limit of Katukeliyawa; on the west by the village limit of Puhuldiula, the boundary of the Northern Province.



NOTE.—The following lots lying within the above boundaries are excluded from this order, and their aggregate acreage of 441 acres is not included in the acreage of 1,767 acres and 17 perches given above :—

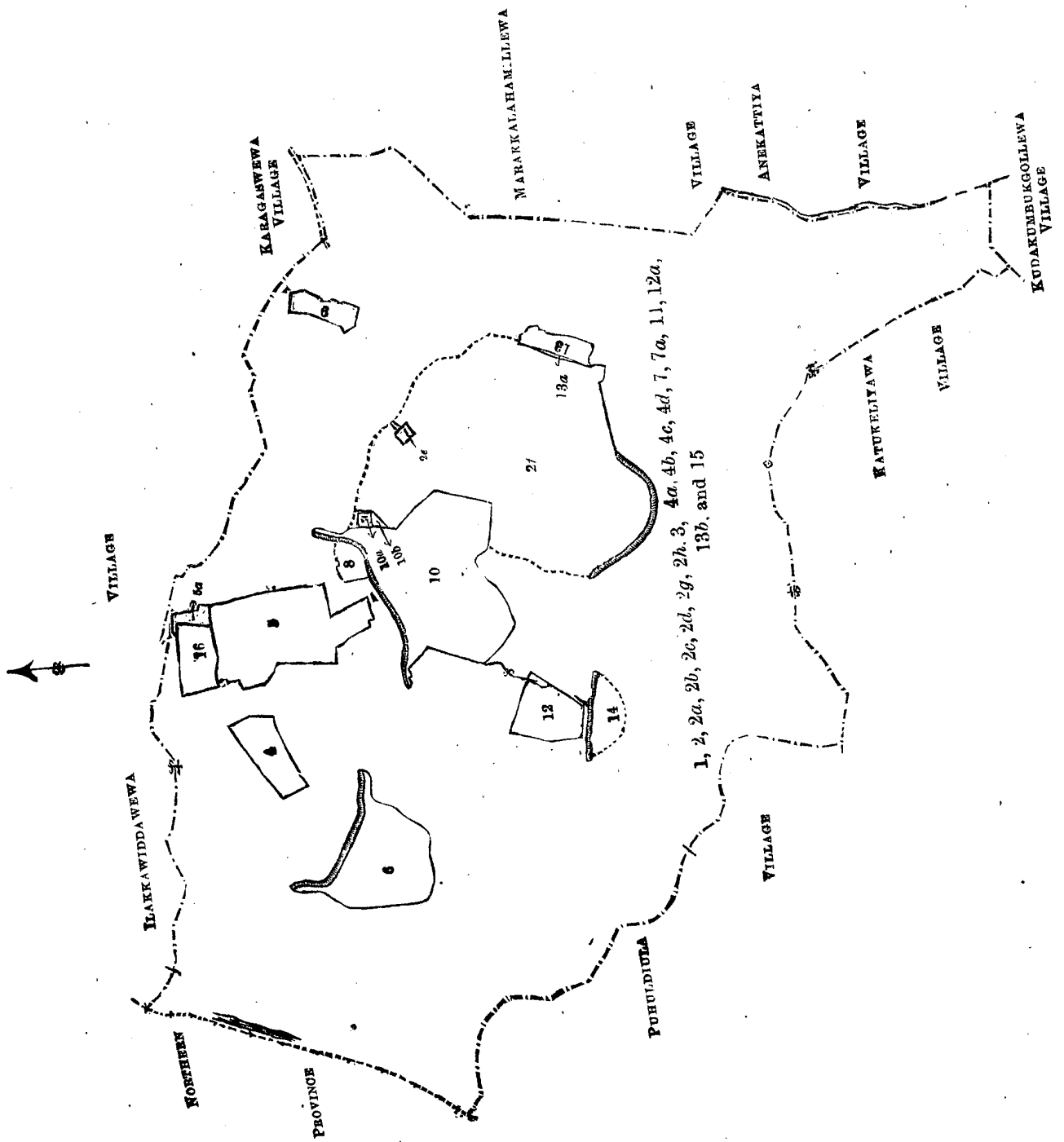
## Preliminary plan 271.

Lot.	Name of Land.	Extent.		
		A.	R.	P.
2e	Mahakongaskadaminipittaniya	1	0	15
2j	Mahakongaskadahena	202	2	35
4	Etawetunawewawela (T.P. 167,963)	14	1	26
5	Mahakongaskadawela	49	1	12
5a	Do.	2	2	28
6	Etawetunawewa	38	3	20
8	Mahakongaskadawatta	4	1	18
9	Lolugaswewawela	7	0	30
10	Mahakongaskadawewa	75	0	35
10a	Pansalawatta	0	3	20
10b	Mahakongaskadahena	1	0	5
12	Kahagollewekumbura (T.Ps. 191,386 and 196,062)	15	0	24
13	Amunugasgollewela (P.P. 1,944/5,750, 5,751)	6	3	2
13a	Amunugasgollewela	0	1	10
14	Kahagollowewewa	9	0	0
6	Mahakongaskadawela (T.P. 157,334)	12	0	0
		441	0	0

December 8, 1906.

W. E. Warr,  
Special Officer.

[For Tracing see page 1400.]



Scale of 32 Chains to an Inch.

Situation : Mahakongaskada village in Wirasole Kadawat tulana of Kadawat korale.

*Tenement List.*

Preliminary plan 271.

Lot.	Name of Land.	Extent		
		A.	R.	P.
1	Mahakongaskadamukalana	198	2	20
2	Mahakongaskadahena	919	1	3
2a	Do.	3	1	23
2b	Do.	8	0	30
2c	Do.	2	0	2
2d	Do.	0	3	0
2g	Do.	1	2	0
2h	Do.	0	2	32
3	Mahakongaskadamukalana	551	1	35
4a	Etawetunawewawela	0	2	30
4b	Do.	0	0	30
4c	Do.	0	0	17
4d	Do.	0	0	8
7	Mahakongaskadatisbamba	2	2	25
7a	Mahakongaskadapambamba	0	1	15
11	Mahakongaskadamukalana	76	2	10
12a	Kahagollewakumbura	0	0	10
13b	Amunugasollewela	0	0	7
15	Kahagollewekumbura	0	2	0
		1,767	0	17

*Lots excluded.*

2e	Mahakongaskadaminipittaniya	1	0	15
2f	Mahakongaskadahena	202	2	35
4	Etawetunawewawela (T.P. 167,963)	14	1	26
5	Mahakongaskadawela	49	1	12
5a	Do.	2	2	28
6	Etawetunawewa	38	3	20
8	Mahakongaskadawatta	4	1	18
9	Lolugasewawela	7	0	30
10	Mahakongaskadawewa	75	0	35
10a	Pansalawatta	0	3	20
10b	Mahakongaskadahena	1	0	5
12	Kahagollewekumbura (T.P.s 191,886 and 196,062)	15	0	24
13	Amunugasollewela (T.P. 1,944,5,750, 5,751)	6	3	2
13a	Amunugasollewela	0	1	10
14	Kahagollewewewa	9	0	0
6	Mahakongaskadawela (T.P. 157,334)	12	0	0
		441	0	0

Sheets C <sup>19</sup> 36-44, C <sup>91</sup> 37-45, C <sup>19</sup> 52-60, and C <sup>19</sup> 53-61

Surveyor-General's Office,  
Colombo, July 23, 1906.  
Anuradhapura S. O. 402

C. MEADEN,  
for Surveyor-General.

**Order under Section 4, Sub-section (1), of "The Waste Lands Ordinances of 1897, 1899, 1900, and 1903."**

In the matter of the land commonly called or known as Dehigaskandurehena, situate in the village of Digalle Pallegama in the Bogoda korale of the Yatikinda division, in the Province of Uva, and of "The Waste Lands Ordinances of 1897, 1899, 1900, and 1903."

WHEREAS in pursuance of section 1 of the said Ordinances it was duly declared and notified on the 16th day of June, One thousand Nine hundred and Five, that if no claim to the land commonly called or known as Dehigaskandurehena, situate in the village of Digalle Pallegama in the Bogoda korale of the Yatikinda division, in the Province of Uva, containing in extent 3 acres 3 roods and 12 perches, and shown as lot 6a in preliminary plan No. 100, was made to J. G. Fraser, Special Officer appointed under section 28 of the said Ordinances, within the period of three months from the date specified in the said notice, such land would be deemed the property of the Crown and dealt with on account of the Crown (*vide* Notice No. 2,201):

And whereas (1) Kohowilegedara Banda, (2) Kohowilegedara Ukku Menika, and (3) Kohowilegedara Tissahamy Gamarala, all of Digalla, made claim thereto, and J. G. Fraser, Special Officer appointed under section 28 of the said Ordinances, made due inquiry into such claim; and whereas the said 3rd claimant has withdrawn his claim to the said land; and whereas the said J. G. Fraser, Special Officer appointed under section 28 of the said Ordinances and the said 1st and 2nd claimants have, with consent of His Excellency the Governor, come to an agreement in writing concerning the said land, under section 4, sub-section (1), of the said Ordinances; and whereas it was ordered, in pursuance of the said agreement, that the said (1) Kohowilegedara Banda and (2) Kohowilegedara Ukkumenika should pay to the Government Agent at Badulla a sum of Rupees Thirty (Rs. 30), only as purchase amount for the said land on or before the 27th day of November, One thousand Nine

hundred and Five; and whereas the said amount has been duly paid, the said 1st and 2nd claimants are hereby declared to be the purchasers of the said land commonly called or known as Dehigaskandurehena, situate in the village of Digalle Pallegama in the Bogoda korale of the Yatikinda division, in the Province of Uva, containing in extent 3 acres 3 roods and 12 perches, shown as lot 6a in preliminary plan 100 and in the annexed certified tracing therefrom, and bounded as follows: on the north by the Dehigaskandura (Ilipatugodapatana belonging



Scale of 8 $\frac{1}{2}$  Chains to an Inch.

Situation : Digalle Pallegama village in Bogoda korale of the Yatikinda division  
Preliminary plan 100.

Lot.	Name of Land.	Extent. A. R. P.
6a	Dehigaskandurehena	3 3 12
Surveyor-General's Office, Colombo, October 20, 1906.		C. MEADEN, for Surveyor-General.
	Field sheet M <sub>36</sub> 7 —44	

to the Crown); on the east by Ilipatugodapatana belonging to the Crown, a water-course, Ilipatugodapatana belonging to the Crown, a footpath; on the south by Ratalawattehena sold by the Crown under the Waste Lands Ordinances to Kohowiledara Tissahami Gararala; and on the west by Ritigahawatta claimed by Kohowiledara Banda, Ritigahawatta-arawa claimed by ditto, Ritigahawatta claimed by ditto, Dehigaskandure-arawa sold by the Crown

H. O. Fox,  
Special Officer.

November 20, 1906.  
Uva S. O. 953

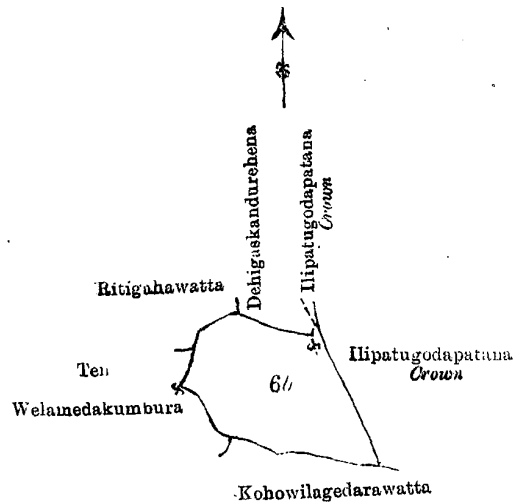
**Order under Section 4 (1) of "The Waste Lands Ordinances of 1897, 1899, 1900, and 1903."**

In the matter of the land commonly called or known as Ratalawattehena, situate in the village of Digalle Pallegama in the Bogoda korale of the Yatikinda division, in the Province of Uva, and of "The Waste Lands Ordinances of 1897, 1899, 1900, and 1903."

**W**HEREAS in pursuance of section 1 of the said Ordinances it was duly declared and notified on the 16th day of June, One thousand Nine hundred and Five, that if no claim to the land commonly called or known as Ratalawattehena, situate in the village of Digalle Pallegama in the Bogoda korale of the Yatikinda division, in the Province of Uva, containing in extent 3 acres 2 roods and 20 perches, and shown as lot 6b in preliminary plan 100, was made to J. G. Frsaer, Special Officer appointed under section 28 of the said Ordinances, within the period of three months from the date specified in the said notice, such land would be deemed the property of the Crown and dealt with on account of the Crown (*vide* Notice No. 2,201):

And whereas (1) Kohowiledara Banda and (2) Kohowiledara Tissahamy Gamarala, both of Digalla made claim thereto, and J. G. Fraser, Special Officer appointed under section 28 of the said Ordinances made due inquiry into such claim; and whereas the said 1st claimant has withdrawn his claim to the said land; and whereas the said J. G. Fraser, Special Officer appointed under section 28 of the said Ordinances and the said 2nd claimant have, with consent of His Excellency the Governor, come to an agreement in writing concerning the said land, under section 4, sub-section (1), of the said Ordinances; whereby it was ordered that the said 2nd claimant Kohowiledara Tissahamy Gamarala should pay to the Government Agent at Badulla a sum of Rupees Twenty-two and Cents Fifty (Rs. 22.50), as purchase amount for the said land on or before the 27th day of November, One thousand Nine hundred and Five; and whereas the said 2nd claimant has duly paid the said amount as ordered, the said 2nd claimant is hereby declared to be the purchaser of the said land commonly called or known as Ratalawattehena, situate in the village of Digalle Pallegama in the Bogoda korale of the Yatikinda division, in the Province of Uva, containing in extent 3 acres 2 roods and 20 perches, shown as lot

66 in preliminary plan No. 100 and in the annexed certified tracing therefrom, and bounded as follows : on the north by Dehigaskandurehena sold by the Crown under the Waste Lands Ordinances, to Kohowilegedara Banda and another, Ilipatugodapatana belonging to the Crown ; on the east by Ilipatugodapatana belonging



Scale of 8 Chains to an Inch.

Situation : Digalle Pallegama village in Bogoda korale of the Yatikinda division  
Preliminary plan 100.

Lot.	Name of Land.	Extent. A. R. P.
66	Ratalawattshena	3 2 20
Surveyor-General's Office, Colombo, October 20, 1906.		C. MEADEN, for Surveyor-General.
	Field sheet M 7 36—44	

to the Crown ; on the south by Kohowilegedarawatte claimed by Kohowilegedara Tissahamy and others ; on the west by Welamedakumbura claimed by Kohowilegedara Punchirala, Tenna claimed by Kohowilegedara Banda, Ritigahawatta claimed by Kohowilegedara Banda.

November 20, 1906.

Uva S. O. 954

H. O. Fox,  
Special Officer.

**Order under Section 4, Sub-section (1), of "The Waste Lands Ordinances of 1897, 1899, 1900, and 1903,"  
declaring Land to be Crown Property.**

In the matter of the land commonly called or known as Kosgollehena, situate in the village of Digalle Pallegama in the Bogoda korale of the Yatikinda division, in the Province of Uva, and of "The Waste Lands Ordinances of 1897, 1899, 1900, and 1903."

WHEREAS in pursuance of section 1 of the said Ordinances it was duly notified on the 16th day of June, One thousand Nine hundred and Five, that if no claim to the land commonly called or known as Kosgollehena, situate in the village of Digalle Pallegama in the Bogoda korale of the Yatikinda division, in the Province of Uva, containing in extent 7 acres and 14 perches, and shown as lot 23 in preliminary plan No. 100 and in the annexed certified tracing therefrom, was made to J. G. Fraser, Special Officer appointed under section 28 of the said Ordinances, within the period of three months from the date specified in such notice, such land would be deemed the property of the Crown and dealt with on account of the Crown (*vide* Notice No. 2,201) :

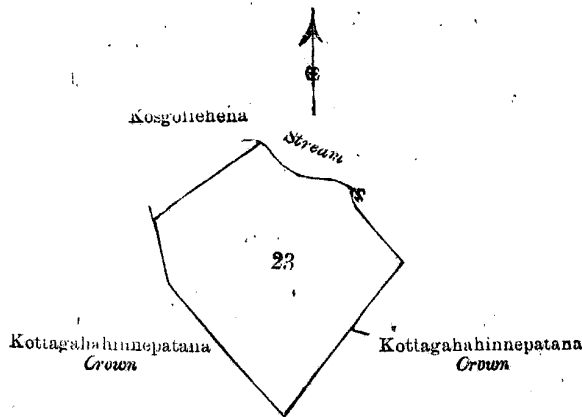
And whereas Kottalbadde Vidanelage Balahami of Digalla made claim thereto ; and whereas the said claimant has withdrawn his claim to the said land, I, Howard Orme Fox, Special Officer appointed under section 28 of the said Ordinances, under and by virtue of the powers vested in me in that behalf by section 4 of the said Ordinances, do hereby on this 20th day of November, 1906, order and declare, under section 4, sub-section (1), of the said Ordinances, that the said land, as more fully described herein below, is the property of the Crown.

*Description of the referred to.*

The land commonly called or known as Kosgollehena, situated in the village of Digalle Pallegama in the Bogoda korale of the Yatikinda division, in the Province of Uva, containing in extent 7 acres and 14 perches, shown as lot 23 in preliminary plan 100 and in the annexed certified tracing therefrom, and bounded as follows : on the north by Kosgollehena belonging to Kottalbadde Vidanelage Balahami, a stream ; on the east by Kottagahahinnepatana belonging to the Crown ; on the south by Kottagahahinnepatana belonging to the Crown ; on the west by Kottagahahinnepatana belonging to the Crown.

November 20, 1906.

H. O. Fox,  
Special Officer.



Scale of 8 Chains to an Inch.

Situation : Digalle Pallegama village in Bogoda korale of the Yatikinda division.

Preliminary plan 100.

Lot.	Name of Land.	Extent.		
			A.	R. P.
23	Kosgollehena	7 0 14		
Surveyor-General's Office, Colombo, October 20, 1906.			Field sheet M	7 36—44
Uva S. O. 955			C. MEADEN, for Surveyor-General.	

**Order under Section 4, Sub-section (1), of "The Waste Lands Ordinances of 1897, 1899, 1900, and 1903," admitting Land to be Private Property.**

In the matter of the land commonly called or known as Enderugollehena, situate in the village of Digalle Udagama in the Bogoda korale of the Yatikinda division, in the Province of Uva, and of "The Waste Lands Ordinances of 1897, 1899, 1900, and 1903."

**W**HEREAS in pursuance of section 1 of the said Ordinances it was duly notified on the 30th day of June, One thousand Nine hundred and Five, that if no claim to the land commonly called or known as Enderugollehena, situate in the village of Digalle Udagama in the Bogoda korale of the Yatikinda division, in the Province of Uva, containing in extent 2 acres 1 rood and 14 perches, and shown as lot 11b in preliminary plan No. 101 and in the annexed certified tracing therefrom, was made to J. G. Fraser, Special Officer appointed under section 28 of the said Ordinances within the period of three months from the date specified in such notice, such land would be deemed the property of the Crown and dealt with on account of the Crown (*vide* Notice No. 2,222 :

And whereas (1) Udagamagedara Banda of Digalle Udagama, (2) Wakkumburegedara Ganeti of Digalle Udagama, (3) Wakkumburegedara Siyatu of Digalle Udagama, (4) Wakkumburegedara Wannaku of Digalle Udagama, (5) Wakkumburegedara Ukku Banda of Digalle Udagama, (6) Asweddumegedara Kiriwanta of Digalle Udagama, (7) Asweddumegedara Huduhami of Digalle Udagama, (8) Wakkumburegedara Appuhamy of Digalle Udagama, (9) Wakkumburegedara Banda of Digalle Udagama, (10) Asweddumegedara Kiri Appu of Digalle Udagama, (11) Damunugastennegedara Huda of Digalle Pallegama, (12) Asweddumegedara Siyatu of Digalle Udagama made claim thereto, and the aforesaid J. G. Fraser, Special Officer appointed under section 28 of the said Ordinances made due inquiry into such claim, and whereas the said 1st, 2nd, 3rd, 4th, 5th, 6th, 7th, 10th, 11th, and 12th claimants have withdrawn their claims to the said land, I, Howard Orme Fox, Special Officer appointed under section 28 of the said Ordinances, with the consent of His Excellency the Governor, do hereby admit the claim of the said 8th and 9th claimants to the said land, as more fully described herein below, under section 4, sub-section (1), of the said Ordinances.

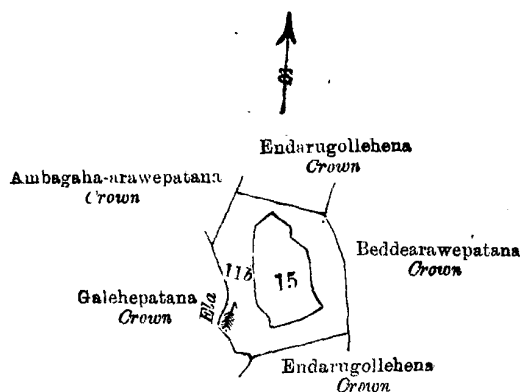
*Description of the Land referred to.*

The following lot situated in the village of Digalle Udagama in the Bogoda korale of the Yatikinda division, in the Province of Uva, as described in the annexed certified tracing;—

Preliminary plan 101.

Lot.	Name of Land.	Extent.		
			A.	R. P.
11b	Enderugollehena	2 1 14		

and bounded as follows : on the north by Endarugollehena belonging to the Crown ; on the east by Beddearawepatana belonging to the Crown ; on the south by Endarugollehena belonging to the Crown ; and on the west by



Scale of 8 Chains to an Inch.

Situation : Digalle Udagama village

Preliminary plan 101.

Lot.	Name of Land.	Extent.	
		A.	R. P.
11b	Endarugollehena	2	1 14
	<i>Lot excluded.</i>		
15	Endarugollekumbura	0	3 33

Field sheet M <sup>7</sup> 52—60

Surveyor-General's Office,  
Colombo, October 20, 1906.

C. MEADEN,  
for Surveyor-General.

an ela (Galehepatana belonging to the Crown), Ambagaha-arawepatana belonging to the Crown.

NOTE.—The following lot lying within the above boundaries is excluded from this order, and its acreage of 3 roods and 33 perches is not included in the acreage of 2 acres 1 rood and 14 perches given above.—

Preliminary plan 101.

Lot.	Name of Land.	Extent.	
		A.	R. P.
15	Endarugollekumbura	0	3 33

H. O. FOX,  
Special Officer.

November 21, 1906.

Uva S. O. 956

**Order under Section 4, Sub-section (1), of "The Waste Lands Ordinances of 1897, 1899, 1900, and 1903," declaring Lands to be Crown Property.**

In the matter of the lands commonly called or known as Ellewattlehena, Beddearawehena, &c., Beddearawepatana, and Endarugollehena, situate in the village of Digalle Udagama in the Bogoda korale of the Yatikinda division, in the Province of Uva, and of "The Waste Lands Ordinances of 1897, 1899, 1900, and 1903."

WHEREAS in pursuance of section 1 of the said Ordinances it was duly notified on the 30th day of June, One thousand Nine hundred and Five, that if no claim to the lands commonly called or known as Ellewattlehena, Beddearawehena, &c., Beddearawepatana, and Endarugollehena, situate in the village of Digalle Udagama in the Bogoda korale of the Yatikinda division, in the Province of Uva, containing in extent 17 acres 2 roods and 18 perches, and shown as lots 11, 14, and 11c in preliminary plan No. 101 and in the annexed certified tracings therefrom, was made to J. G. Fraser, Special Officer appointed under section 28 of the said Ordinances, within the period of three months from the date specified in such notice, such lands would be deemed the property of the Crown and dealt with on account of the Crown (*vide* Notice No. 2,222) :

And whereas (1) Udagamagedara Banda of Digalle Udagama, (2) Wakkumburegedara Ganeti of Digalle Udagama, (3) Wakkumburegedara Siyatu of Digalle Udagama, (4) Wakkumburegedara Wannaku of Digalle Udagama, (5) Wakkumburegedara Utku Banda of Digalle Udagama, (6) Asweddumegedara Kiriwante of Digalle Udagama, (7) Asweddumegedara Huduhami of Digalle Udagama, (8) Wakkumburegedara Appuhami of Digalle Udagama, (9) Wakkumburegedara Banda of Digalle Udagama, (10) Asweddumegedara Kiri Appu of Digalle Udagama, (11) Dumunugastennegedara Huda of Digalle Pallegama, (12) Asweddumegedara Siyatu of Digalle Udagama made claim thereto ; and whereas the said claimants have withdrawn their claims to the said lands, I, Howard Orme Fox, Special Officer appointed under section 28 of the said Ordinances, under and by virtue of the powers vested in me in that behalf by section 4 of the said Ordinances, do hereby on this 21st day of November, 1906, order and declare, under section 4, sub-section (1), of the said Ordinances, that the said lands, as more fully described herein below, are the property of the Crown.

*Description of the Lands referred to.*

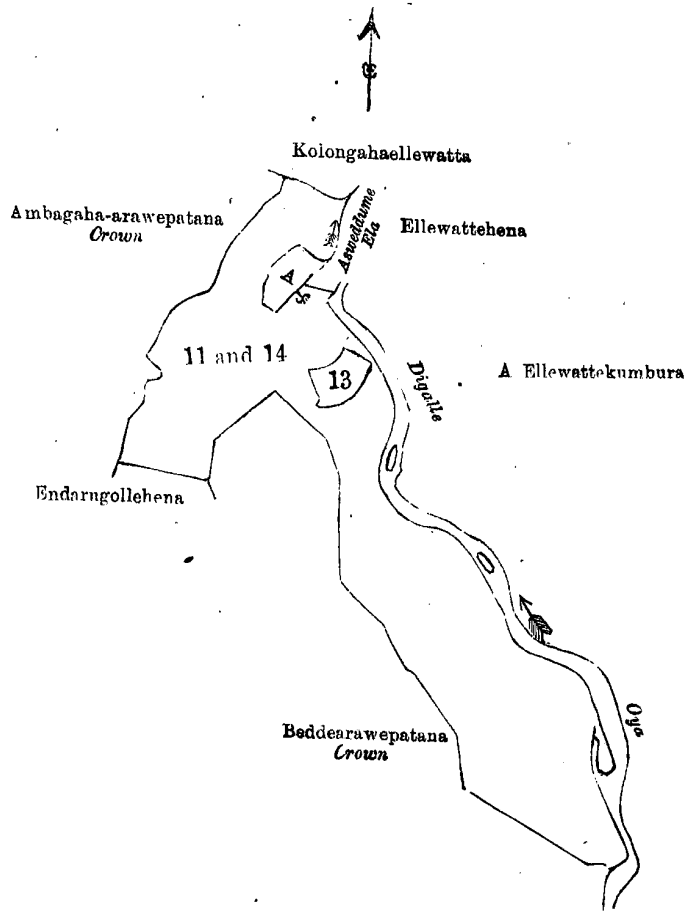
The following lots situated in the village of Digalle Udagama in the Bogoda korale of the Yatikinda division, in the Province of Uva, as described in the annexed certified tracings —

Part I.

Preliminary plan 101.

Lot.	Name of Land.	Extent.		
		A.	R.	P.
11 ..	Ellewattehena, Beddearawehena, &c.	16	0	0
14 ..	Beddearawepatana	0	1	34
		<hr/>	<hr/>	<hr/>
		16	1	34

and bounded as follows : on the north by Kolongahaellewatta claimed by Kolongahaellewattededara Siyatu and others ; on the east by the Aswedduma-ela, Ellewattakumbura sold by the Crown, Ellewattehena belonging



Scale of 8 Chains to an Inch.

Situation : Digalle Udagama village

Preliminary plan 101.

Lot.	Name of Land.	Extent.		
		A.	R.	P.
11 ..	Ellewattehena, Beddearawehena, &c.	16	0	0
14 ..	Beddearawepatana	0	1	34
		<hr/>	<hr/>	<hr/>
		16	1	34
<i>Lot excluded.</i>				
13 ..	Beddearawa	0	1	34

Surveyor-General's Office,  
Colombo, October 20, 1906.

Field sheet M 7  
52—80

C. MEADEN,  
for Surveyor-General.

to Asweddumegedara Kiriwante and others, the Digalle-oya ; on the south by Beddearawepatana belonging to the Crown, Endarugollehena belonging to Wakkumburegedara Appuhami and Wakkumburegedara Banda ; and on the west by Ambagaha-arawepatana belonging to the Crown.

NOTE.—The following lot lying within the above boundaries is excluded from this order, and its extent of 1 rood and 34 perches is not included in the acreage of 16 acres 1 rood and 34 perches given above :—

Lot.	Name of Land.	Extent.		
		A.	R.	P.
13 ..	Beddearawa	0	1	34

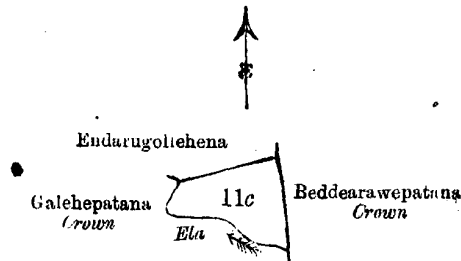


## II.

## Preliminary plan 101.

Lot.	Name of Land.	Extent. A. R. P.
11c	Endarugollehena	1 0 24

and bounded as follows : on the north by Endarugollehena belonging to Wakkumburegedara Appuhami and



Scale of 8 Chains to an Inch.

Situation : Digalle Udagama village.

Preliminary plan 101.

Lot.	Name of Land.	Extent. A. R. P.
11c	Endarugollehena	1 0 24

Surveyor-General's Office,  
Colombo, October 20, 1906.

Field sheet M <sup>7</sup> 52—60

C. MEADEN,  
for Surveyor-General.

Wakkumburegedara Banda ; on the east by Beddearawepatana belonging to the Crown ; on the south by an ela ; and on the west by Galehepatana belonging to the Crown.

November 21, 1906.  
Uva S. O. 957

H. O. Fox,  
Special Officer

**Order under Section 4, Sub-section (1), of "The Waste Lands Ordinances of 1897, 1899, 1900, and 1903,"  
admitting Land to be Private Property.**

In the matter of the land commonly called or known as Bokotuwewattehena, situate in the village of Digalle Pallegama in the Bogoda korale of the Yatikinda division, in the Province of Uva, and of "The Waste Lands Ordinances of 1897, 1899, 1900, and 1903."

**WHEREAS** in pursuance of section 1 of the said Ordinances it was duly notified on the 16th day of June, One thousand Nine hundred and Five, that if no claim to the land commonly called or known as Bokotuwewattehena, situate in the village of Digalle Pallegama in the Bogoda korale of the Yatikinda division, in the Province of Uva, containing in extent 1 acre and 12 perches, and shown as lot 20f in preliminary plan 100 and in the annexed certified tracing therefrom, was made to J. G. Fraser, Special Officer appointed under section 28 of the said Ordinances, within the period of three months from the date specified in such notice, such land would be deemed the property of the Crown and dealt with on account of the Crown (*vide* Notice No. 2,201) :

And whereas (1) Bokotuwewattegedara Ranga of Digalle Pallegama, (2) Kohuwillegedara Banda, (3) Madugahawattegedara Punchirala, (4) Madugahawattegedara Appuhami, (5) Damunugahatennegedara Huda made claim thereto, and the aforesaid J. G. Fraser, Special Officer appointed under section 28 of the said Ordinances, made due inquiry into such claim ; and whereas the said 2nd, 3rd, 4th, and 5th claimants have withdrawn their claims to the said land, I, Howard Orme Fox, Special Officer appointed under section 28 of the said Ordinances, with the consent of His Excellency the Governor, do hereby admit the claim of the said 1st claimant to the said land, as more fully described herein below, under section 4, sub-section (1), of the said Ordinances.

*Description of the Land referred to.*

The land commonly called or known as Bokotuwewattehena, situated in the village of Digalle Peallegama in the Bogoda korale of the Yatikinda division, in the Province of Uva, containing in extent 1 acre and 12 perches, shown as lot 20f in preliminary plan No. 100 and in the annexed certified tracing therefrom, and bounded as follows : on the north by Ilipatugodapatana belonging to the Crown ; on the east by a footpath ; on the south by Damunugasellewatta claimed by Madugahawattegedara Punchirala and others ; and on the west by Ilipatugodapatana belonging to the Crown.

November 20, 1906.

H. O. Fox,  
Special Officer.



Scale of 8 Chains to an Inch.

Situation : Digalle Pallegama village in Bogoda korale of the Yatikinda division.

Preliminary plan 100.

Lot.	Name of Land.	Extent. A. R. P.
20f	Bokotuwewattehena	1 0 12
Surveyor-General's Office, Colombo, October 20, 1906.		C. MEADEN, for Surveyor-General.
Uva S. O. 598.		

**Order under Section 2 of "The Waste Lands Ordinances of 1897, 1899, 1900, and 1903,"  
declaring Land to be Crown Property.**

In the matter of the land commonly called or known as Gurubiblearawa (P.P. 3,508/9,733), situate in the village of Digalle Udagama in the Bogoda korale of the Yatikinda division, in the Province of Uva, and of "The Waste Lands Ordinances of 1897, 1899, 1900, and 1903."

THE notice required by section 1 of "The Waste Lands Ordinances of 1897, 1899, 1900, and 1903," having been duly published in manner prescribed by that section in respect of the above-named land (*vide* Notice No. 2,511), and no claim having been made to the said land or to any interest therein within the period of three months from the date specified in the said notice, I, Howard Orme Fox, Special Officer appointed under section 28 of the said Ordinances, under and by virtue of the powers vested in me in that behalf by section 2 of the said Ordinances, do hereby on this 25th day of November, 1906, order and declare that the said land, as more fully described herein below, situate in the village of Digalle Udagama in the Bogoda korale of the Yatikinda division, in the Province of Uva, and shown as lot 10a in preliminary plan No. 101 and in the annexed certified tracing therefrom, and containing in extent 1 rood and 19 perches, is the property of the Crown.

*Description of the Land referred to.*

The land commonly called or known as Gurubiblearawa (P. P. 3,508/9,733), situated in the village of Digalle Udagama in the Bogoda korale of the Yatikinda division, in the Province of Uva, containing in extent



Scale of 8 Chains to an Inch.

Situation : Digalle Udagama village in Bogoda korale.

Preliminary plan 101.

Lot.	Name of Land.	Extent. A. R. P.
10a	Gurubiblearawa (P. P. 3,508/9,733)	0 1 19
Surveyor-General's Office, Colombo, June 23, 1906.		C. MEADEN, for Surveyor-General.
Field sheet M 7 52—60		

1 rood and 19 perches, shown as lot 10a in preliminary plan No. 101 and in the annexed certified tracing therefrom, and bounded as follows : on the north by the Galebeddekandura ; on the east and south by Alakolahulaha belonging to the Crown ; on the west by the Galebeddekandura.

The 25th day of November, 1906.  
Uva S. O. 959

H. O. Fox,  
Special Officer.

**Order under Section 4, Sub-section (1), of "The Waste Lands Ordinances of 1897, 1899, 1900, and 1903," admitting Land to be Private Property.**

In the matter of the land commonly called or known as Ellewattehena, situate in the village of Digalle Udagama in the Bogoda korale of the Yatikinda division, in the Province of Uva, and of "The Waste Lands Ordinances of 1897, 1899, 1900, and 1903."

**W**HEREAS in pursuance of section 1 of the said Ordinances it was duly notified on the 30th day of June One thousand Nine hundred and Five, that if no claim to the land commonly called or known as Ellewattehena, situate in the village of Digalle Udagama in the Bogoda korale of the Yatikinda division, in the Province of Uva, containing in extent 2 acres 2 roods and 22 perches, and shown as lot 11a in preliminary plan No. 101 and in the annexed certified tracing therefrom, was made to J. G. Fraser, Special Officer appointed under section 28 of the said Ordinances, within the period of three months from the date specified in such notice, such land would be deemed the property of the Crown and dealt with on account of the Crown (*vide* Notice No. 2,222) :

And whereas (1) Udagamagedara Banda of Digalle Udagama, (2) Wakkumburegedara Ganeti of Digalle Udagama, (3) Wakkumburegedara Siyatu of Digalle Udagama, (4) Wakkumburegedara Wannaku of Digalle Udagama, (5) Wakkumburegedara Ukku Banda of Digalle Udagama, (6) Asweddumegedara Kiriwante of Digalle Udagama, (7) Asweddumegedara Huduhami of Digalle Udagama, (8) Wakkumburegedara Appuhami of Digalle Udagama, (9) Wakkumburegedara Banda of Digalle Udagama, (10) Asweddumegedara Kiri Appu of Digalle Udagama, (11) Damunugastennegedara Huda of Digalle Pallegama, (12) Asweddumegedara Siatu of Digalle Udagama, made claim thereto, and the aforesaid J. G. Fraser, Special Officer appointed under section 28 of the said Ordinances, made due inquiry into such claim ; and whereas the said 1st, 2nd, 3rd, 4th, 5th, 8th, 9th, 11th, and 12th claimants have withdrawn their claims to the said land, I, Howard Orme Fox, Special Officer appointed under section 28 of the said Ordinances, with the consent of His Excellency the Governor, do hereby admit the claim of the said 6th, 7th, and 10th claimants to the said land, as more fully described herein below, under section 4, sub-section (1), of the said Ordinances.

*Description of the Land referred to.*

The following lot situated in the village of Digalle Udagama in the Bogoda korale of the Yatikinda division, in the Province of Uva, as described in the annexed certified tracing :—

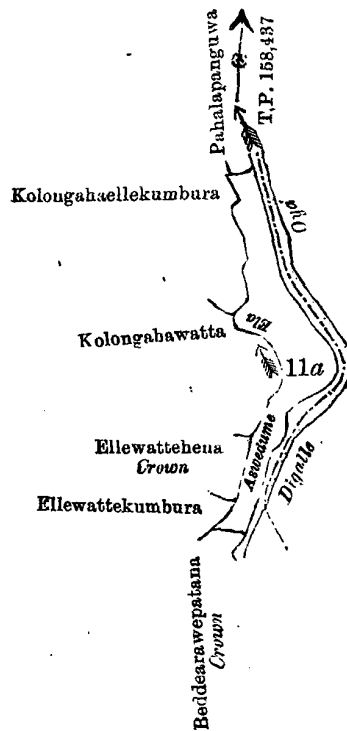
Preliminary plan 101.

Lot.	Name of Land.	Extent.		
		A.	R.	P.
11a	Ellewattehena	2	2	22

and bounded as follows : on the north by Pahalapanguwa belonging to Badana-arawe Punchirala (T.P. 158,437); on the east by the Digalle-oya ; on the south by Beddearawepatana belonging to the Crown ; and on the west by Ellewattekumbura sold by the Crown, Ellewattehena belonging to the Crown, Kolongahawatta claimed by Kolongahawattedgedara Siyatu and others, Kolongahaellekumbura claimed by Asweddumegedara Siyatu and others.

November 21, 1906.

H. O. Fox,  
Special Officer.



Scale of 8 Chains to an Inch.

Situation : Digalle Udagama village.

Preliminary plan 101.

Lot.	Name of Land.	Extent. A. R. P.
11a	Elléwattéhena	2 2 22

Surveyor-General's Office,  
Colombo, October 20, 1906.

Field sheet M<sub>52</sub>—7—60

C. MEADEN,  
for Surveyor-General.

Uva S. O. 960

**Order under Section 4, Sub-section (1), of "The Waste Lands Ordinances of 1897, 1899, 1900, and 1903," declaring Land to be Crown Property.**

In the matter of the land commonly called or known as Iipatugodapatana, situate in the village of Digalle Pallegama in the Bogoda korale of the Yatikinda division, in the Province of Uva, and of "The Waste Lands Ordinances of 1897, 1899, 1900, and 1903."

**W**HEREAS in pursuance of section 1 of the said Ordinances it was duly notified on the 16th day of June, One thousand Nine hundred and Five, that if no claim to the land commonly called or known as Iipatugodapatana, situate in the village of Digalle Pallegama in the Bogoda korale of the Yatikinda division in the Province of Uva, containing in extent 5 acres 2 roods and 3 perches, and shown as lot 6 in preliminary plan No. 100 and in the annexed certified tracing therefrom, was made to J. G. Fraser, Special Officer appointed under section 28 of the said Ordinances, within the period of three months from the date specified in such notice, such land would be deemed the property of the Crown and dealt with on account of the Crown (*vide* Notice No. 2,201):

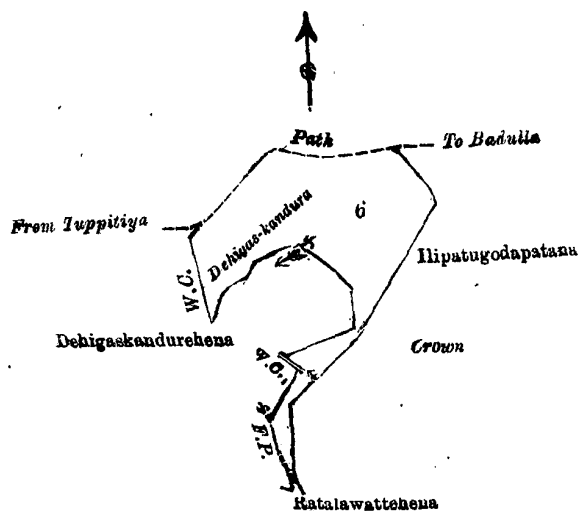
And whereas (1) Kohowilegedara Banda and (2) Kohowilegedara Tissahamy Gamarala, both of Digalle, made claim thereto, and whereas the said claimants have withdrawn their claims to the said land, I, Howard Orme Fox, Special Officer appointed under section 28 of the said Ordinances, under and by virtue of the powers vested in me in that behalf by section 4 of the said Ordinances, do hereby on this 20th day of November, 1906, order and declare, under section 4, sub-section (1), of the said Ordinances, that the said land, as more fully described herein below, is the property of the Crown.

*Description of the Land referred to.*

The land commonly called or known as Iipatugodapatana, situated in the village of Digalle Pallegama in the Bogoda korale of the Yatikinda division, in the Province of Uva, containing in extent 5 acres 2 roods and 3 perches, shown as lot 6 in preliminary plan 100 and in the annexed certified tracing therefrom, and bounded as follows: on the north by the path from Tuppititiya to Badulla; on the east by Iipatugodapatana belonging to the Crown; on the south by Ratalawattéhena sold by the Crown to Kohowilegedara Tissahamy Gamarala under the Waste Lands Ordinances, a footpath, Dehigaskandurehena sold by the Crown to Kohowilegedara Banda and another under the Waste Lands Ordinances, a water-course, Dehigaskandurehena sold by the Crown to Kohowilegedara Banda and another under the Waste Lands Ordinances, the Dehigaskandura; and on the west by a water-course.

November 20, 1906.

H. O. Fox,  
Special Officer.



Scale of 8 Chains to an Inch.

Situation : Digalle Pallegama village in Bogoda korale of the Yatikinda division.

Preliminary plan 100.

Lot.	Name of Land.	Extent.
6	Ilipatugodapatana	5 2 3

Surveyor-General's Office,  
Colombo, October 20, 1906.

Field sheet M 36—<sup>7</sup>44

C. MEADEN,  
for Surveyor-General.

Uva S. O. 961

**Order under Section 4, Sub-section (1), of "The Waste Lands Ordinances of 1897, 1899, 1900, and 1903," admitting Land to be Private Property.**

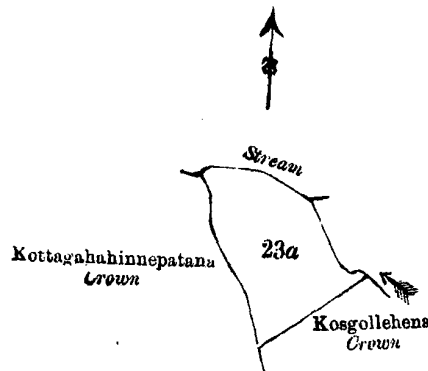
In the matter of the land commonly called or known as Kosgollehena, situate in the village of Digalle Pallegama in the Bogoda korale of the Yatikinda division, in the Province of Uva, and of "The Waste Lands Ordinances of 1897, 1899, 1900, and 1903."

**W**HEREAS in pursuance of section 1 of the said Ordinances it was duly notified on the 16th day of June, 1906, that if no claim to the land commonly called or known as Kosgollehena, situate in the village of Digalle Pallegama in the Bogoda korale of the Yatikinda division, in the Province of Uva, containing in extent 2 acres 3 roods and 30 perches, shown as lot 23a in preliminary plan No. 100 and in the annexed certified tracing therefrom, was made to J. G. Fraser, Special Officer appointed under section 28 of the said Ordinances, within the period of three months from the date specified in such notice, such land would be deemed the property of the Crown and dealt with on account of the Crown (*vide* Notice No. 2,201):

And whereas Kottalbaddevidanelage Balahami of Digalla, made claim thereto, and the aforesaid J. G. Fraser, Special Officer appointed under section 28 of the said Ordinances, made due inquiry into such claim; I, Howard Orme Fox, Special Officer appointed under section 28 of the said Ordinances, with the consent of His Excellency the Governor, do hereby admit the claim of the said claimant to the said land, as more fully described herein below, under section 4, sub-section (1), of the said Ordinances.

*Description of the Land referred to.*

The land commonly called or known as Kosgollehena, situated in the village of Digalle Pallegama in the Bogoda korale of the Yatikinda division, in the Province of Uva, containing in extent 2 acres 3 roods and 30



Scale of 8 Chains to an Inch.

Situation : Digalle Pallegama village in Bogoda korale of the Yatikinda division.

Preliminary plan 100.

Lot.	Name of Land.	Extent.
23a	Kosgollehena	2 3 30

Surveyor-General's Office,  
Colombo, October 20, 1906.

Field sheet M 36—<sup>7</sup>44

C. MEADEN,  
for Surveyor-General.

perches, shown as lot 23a in preliminary plan 100 and in the annexed certified tracing therefrom; and bounded as follows: on the north by a stream; on the east and south by Kosgollehena belonging to the Crown; on the west by Kottalahinnepatana belonging to the Crown.

November 20, 1906.  
Uva S. O. 962

H. O. Fox,  
Special Officer.

**Order under Section 4, Sub-section (1), of "The Waste Lands Ordinances of 1897, 1899, 1900, and 1903," declaring Land to be Crown Property.**

In the matter of the land commonly called or known as Gammeddewatta, situate in the village of Matugobe in the Morawak korale of the Matara District, in the Southern Province, and of "The Waste Lands Ordinances of 1897, 1899, 1900, and 1903."

WHEREAS in pursuance of section 1 of the said Ordinances it was duly notified on the 20th day of April, One thousand Nine hundred and Six, that if no claim to the land commonly called or known as Gammeddewatta, situate in the village of Matugobe in the Morawak korale of the Matara District, in the Southern Province, containing in extent 2 roods and 5 perches, and shown as lot 73 in preliminary plan No. 169 and in the annexed certified tracing therefrom, was made to H. O. Fox, Special Officer appointed under section 28 of the said Ordinances, within the period of three months from the date specified in such notice, such land would be deemed the property of the Crown and dealt with on account of the Crown (*vide* Notice No. 2,412):

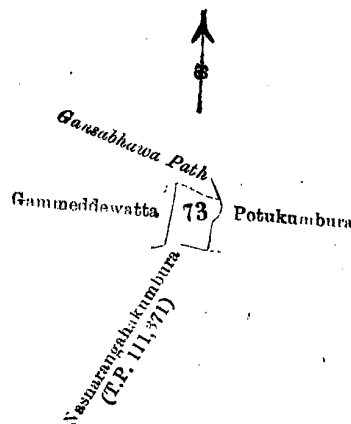
And whereas (1) Alankarage Jayantuwa, (2) Minipalagamage Punchi Babe, (3) Kumarasinhage Balo, and (4) Kumarasinhage Sancho, all of Uduwaka Matugobe, made claim thereto; and whereas the said claimants have withdrawn their claims to the said land, I, Howard Orme Fox, Special Officer appointed under section 28 of the said Ordinances, under and by virtue of the powers vested in me in that behalf by section 4 of the said Ordinances, do hereby on this 16th day of November, 1906, order and declare, under section 4, sub-section (1), of the said Ordinances, that the said land, as more fully described herein below, is the property of the Crown.

*Description of the Land referred to.*

The following lot situated in the village of Matugobe in the Morawak korale of the Matara District, in the Southern Province, as described in the annexed certified tracing:—

Lot.	Name of Land.	Preliminary plan 169.	
		Extent.	
		A.	R. P.
73	Gammeddewatta	0	2 5

and bounded as follows: on the north by the Causabhawa path from Pallegama to Deniyaya; on the east by Potukumbura claimed by D. B. R. Wijsekera; on the south by Nasarangahakumbura (T.P. 111,371) belong-



Scale of 8 Chains to a Inch.

Situation: Matugobe village in Morawak korale.

Lot.	Name of Land.	Preliminary plan 169.	
		Extent.	
		A.	R. P.
73	Gammeddewatta	0	2 5

Sheet O 10  
34—42

Surveyor-General's Office,  
Colombo, March 29, 1906.

J. B. M. RIDOUT,  
for Surveyor-General.

ing to D. B. R. Wijsekera and others; on the west by Gammeddewatta claimed by Alankarage Jayantuwa and others.

H. O. Fox,  
Special Officer.

November 16, 1906.

Matara S. O. 1,382

**Order under Section 4, Sub-section (1), of "The Waste Lands Ordinances of 1897, 1899, 1900, and 1903," declaring Lands to be Crown Property.**

In the matter of the lands commonly called or known as Bolagedeniya and Kabarabadulledeniya, situate in the village of Ranchagoda in the Kandaboda pattu of the Matara District, in the Southern Province, and of "The Waste Lands Ordinances of 1897, 1899, 1900, and 1903."

**W**HEREAS in pursuance of section 1 of the said Ordinances it was duly notified on the 23rd day of December. One thousand One hundred and Four, that if no claims to the lands commonly called or known as Bolagedeniya and Kabarabadulledeniya, situate in the village of Ranchagoda in the Kandaboda pattu of the Matara District, in the Southern Province, containing in extent 11 acres 2 roods and 1 perch, and shown as lots 98i, 98j, 98k in preliminary plan No. 97 and in the annexed certified tracings therefrom, was made to J. G. Fraser, Special Officer appointed under section 28 of the said Ordinances, within the period of three months from the date specified in such notice, such lands would be deemed the property of the Crown and dealt with on account of the Crown (*vide* Notice No. 2,109):

And whereas (1) Vidanagama-aechhige Don Davith, (2) Mohottige Don Adirian, (3) Ranasin Don Juwanis, (4) Don Davith Wellappuli Appuhami, (5) Don Carolis Delgoda Sepala Appuhamy, (6) Charles Francis Wijeratna Welappily for himself and as administrator of the estate of Hendrick Mathews Wijeratna Welappily, Muhandiram, (7) James Robert Wijeratne Welappily, (8) Mohottige Don Andris, all of Ranchagoda, made claim thereto, and whereas the said claimants have withdrawn their claims to the said lands, I, Howard Orme Fox, Special Officer appointed under section 28 of the said Ordinances, under and by virtue of the powers vested in me in that behalf by section 4 of the said Ordinances, do hereby on this 10th day of November, 1906, order and declare, under section 4, sub-section (1), of the said Ordinances, that the said lands, as more fully described herein below, are the property of the Crown.

*Description of the Lands referred to.*

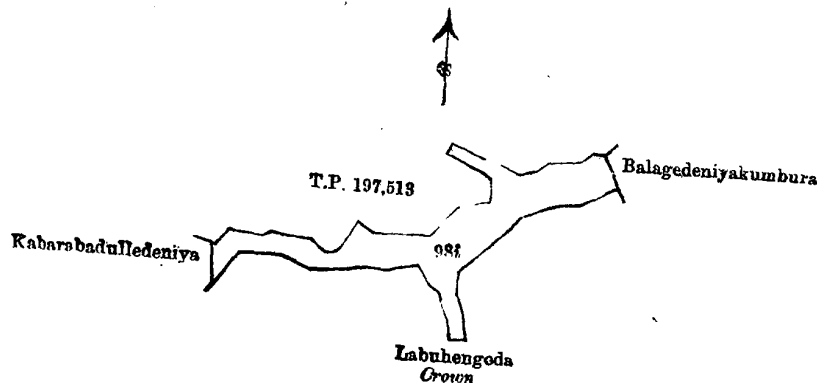
The following lots situated in the village of Ranchagoda in the Kandaboda pattu of the Matara District, in the Southern Province, as described in the annexed certified tracings:—

I.

Preliminary plan 97.

Lot.	Name of Land.	Extent.	
		A.	R. P.
98i	Bolagedeniya	3	1 20

and bounded as follows: on the north by T. P. 197,513; on the east by Bolagedeniyakumbura claimed by



Scale of 8 Chains to an Inch.

Situation: Ranchagoda village in Kandaboda pattu.

Preliminary plan 97.

Lot.	Name of Land.	Extent.	
		A.	R. P.
98i	Bolagedeniya	3	1 20

Surveyor-General's Office,  
Colombo, September 28, 1906.

Field sheet O 20  
34—42

C. MEADEN,  
for Surveyor-General.

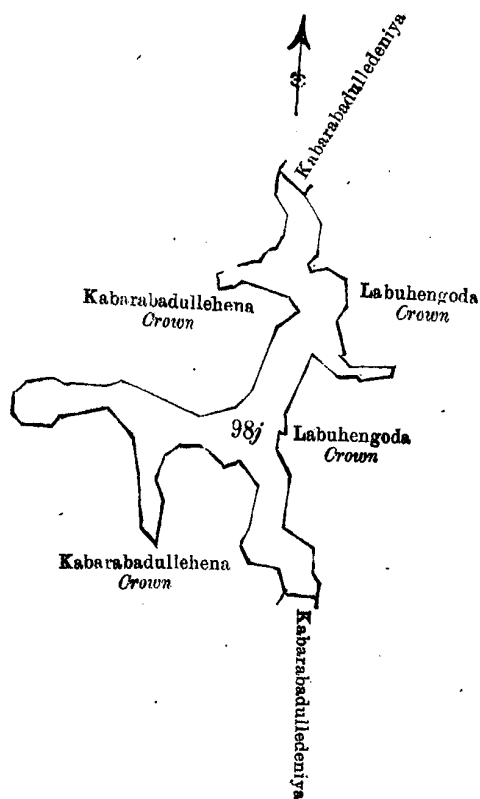
W. Don Davith and others; on the south by Labuhengoda belonging to the Crown; and on the west by Kabarabadulledeniya belonging to C. F. Wijeratna and another.

## II.

## Preliminary plan 97.

Lot.	Name of Land.	Extent. A. R. P.
98j ..	Kabarabadulledeniya ..	6 0 35

and bounded as follows : on the north by Kabarabadullehena belonging to the Crown, Kabarabadulledeniya belonging to C. F. Wijeratne and J. R. Wijeratne ; on the east by Labuhengoda belonging to the Crown ; on the



Scale of 8 Chains to an Inch.

Situation : Ranchagoda village in Kandaboda pattu.

## Preliminary plan 97.

Lot.	Name of Land.	Extent. A. R. P.
98j ..	Kabarabadulledeniya ..	6 0 35

Surveyor-General's Office,  
Colombo, September 28, 1906.

Field sheet O 20  
34—42

C. MEADEN,  
for Surveyor-General.

south by Kabarabadulledeniya belonging to Mohottige Don Andris, Kabarabadullehena belonging to the Crown and on the west by Kabarabadullehena belonging to the Crown.

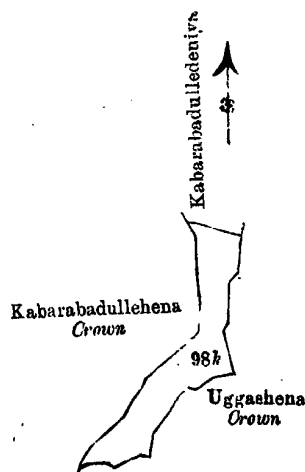


## III.

## Preliminary plan 97.

Lot.	Name of Land.	Extent. A. R. P.
98k ...	Kabarabadulledeniya ..	1 3 26

and bounded as follows : on the north by Kabarabadulledeniya belonging to Mohottige Don Andris on the



Scale of 8 Chains to an Inch.

Situation : Ranchagoda village in Kandaboda pattu.

Preliminary plan 97.

Lot.	Name of Land.	Extent. A. R. P.
98k ..	Kabarabadulledeniya ..	1 3 26

Surveyor-General's Office,  
Colombo, September 28, 1906.

Field sheet O. 20  
34—42

C. MEADEN,  
for Surveyor-General.

east and south by Uggashena belonging to the Crown ; and on the west by Kabarabadullehena belonging to the Crown.

November 10, 1906.

Matara S. O. 1,383

H. O. Fox,  
Special Officer.

**Order under Section 4, Sub-section (1), of " The Waste Lands Ordinances of 1897, 1899, 1900, and 1903,"  
admitting Land to be Private Property.**

In the matter of the land commonly called or known as Paragahapittaniya, Gorokgahawattehena, &c., situate in the village of Ranchagoda in the Kandaboda pattuwa of the Matara District, in the Southern Province, and of " The Waste Lands Ordinances of 1897, 1899, 1900, and 1903."

**W**HEREAS in pursuance of section 1 of the said Ordinances it was duly notified on the 23rd day of December, One thousand Nine hundred and Four, that if no claim to the land commonly called or known as Paragahapittaniya, Gorokgahawattehena, &c., situate in the village of Ranchagoda in the Kandaboda pattuwa of the Matara District, in the Southern Province, containing in extent 8 acres and 16 perches, and shown as lot 7a in preliminary plan 97 and in the annexed certified tracing therefrom, was made to J. G. Fraser, Special Officer appointed under section 28 of the said Ordinances, within the period of three months from the date specified in such notice, such land would be deemed the property of the Crown and dealt with on account of the Crown (*vide* Notice No. 2,109) :

And whereas (1) Lewpotdeniyage Kiri Appu, (2) Pratapage Don Juanis, (3) Pratapasin Achchige Don Lewis, (4) Lewpotdeniyage Pedris, (5) Hitatetiyyage Siyadoris, (6) Wijewante Wellalage Don Andris, all of Ranchagoda, made claim thereto, and the aforesaid J. G. Fraser, Special Officer appointed under section 28 of the said Ordinances, made due inquiry into such claim, I, Howard Orme Fox, Special Officer appointed under section 28 of the said Ordinances, do hereby admit the claim of the said claimants to the said land, as more fully described herein below, under section 4, sub-section (1), of the said Ordinances.

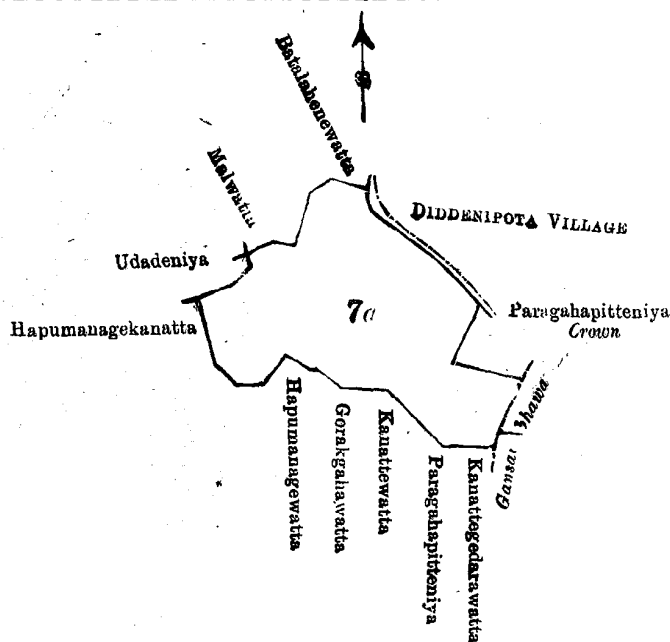
*Description of the Land referred to.*

The following lot situated in the village of Ranchagoda in the Kandaboda pattu or the Matara District, in the Southern Province, as described in the annexed certified tracing :—

Preliminary plan 97.

Lot.	Name of Land.	Extent. A. R. P.
7a	Paragahapitteniya, Gorokagahawattahena, &c.	8 0 16

and bounded as follows : on the north by the village limit of Diddenipota ; on the east by Paragahapitteniya belonging to the Crown, a Gansabhawa path ; on the south by Kanattegedarawatta claimed by Prathapage Don Allis and others, Paragahapittaniya claimed by Hithetiyaage Siyadoris, Kanattewatta claimed by Pratha-



Scale of 8 Chains to an Inch.

Situation : Ranchagoda village in Kandaboda pattu.

Preliminary plan 97.

Lot.	Name of Land.	Extent. A. R. P.
7a	Paragahapittaniya, Gorokagahawattahena, &c.	8 0 16

Surveyor-General's Office,  
Colombo, September 13, 1906.

Field sheet O 20  
18—26

C. MEADEN,  
for Surveyor-General.

page Don Luvis, Gorokagahawatta claimed by Wijewanthawellage Don Andris and others, Hapumanagewatta claimed by Wijewanthawellage Don Andris and others ; and on the west by Hapumanagekanatta claimed by Hapumanage Punchi Baba, Udadeniya claimed by Elledeniyaage Dingi Appu, Malwatta claimed by Pratapage Don Juwanis and others, Batalahenewatta claimed by Pratapage Don Juwanis and others.

H. O. Fox,  
Special Officer.

November 10, 1906.  
Matara S. O. 1,384

**Order under Section 4, Sub-section (1), of "The Waste Lands Ordinances of 1897, 1899, 1900, and 1903," admitting Lands to be Private Property.**

In the matter of the land commonly called or known as Hirawetadeniya, situate in the village of Ranchagoda in the Kandaboda pattuwa of the Matara District, in the Southern Province, and of "The Waste Lands Ordinances of 1897, 1899, 1900, and 1903."

WHEREAS in pursuance of section 1 of the said Ordinances it was duly notified on the 23rd day of December, One thousand Nine hundred and Four, that if no claim to the land commonly called or known as Hirawetadeniya, situate in the village of Ranchagoda in the Kandaboda pattuwa of the Matara District, in the Southern Province, containing in extent 2 acres and 18 perches, and shown as lot 103b in preliminary plan No. 97 and in the annexed certified tracing therefrom, was made to J. G. Fraser, Special Officer appointed under section 28 of the said Ordinances, within the period of three months from the date specified in such notice, such land would be deemed the property of the Crown and dealt with on account of the Crown (*vide* Notice No. 2,109) :

And whereas (1) Ranasin Don Juwanis, (2) Charles Francis Wijeratna Welappily, both of Ranchagoda, made claim thereto, and the aforesaid J. G. Fraser, Special Officer appointed under section 28 of the said Ordinances, made due inquiry into such claim, and whereas the said 1st claimant has withdrawn his claim

to the said land, I, Howard Orme Fox, Special Officer appointed under section 28 of the said Ordinances, do hereby admit the claim of the said 2nd claimant to the said land, as more fully described herein below, under section 4, sub-section (1), of the said Ordinances.

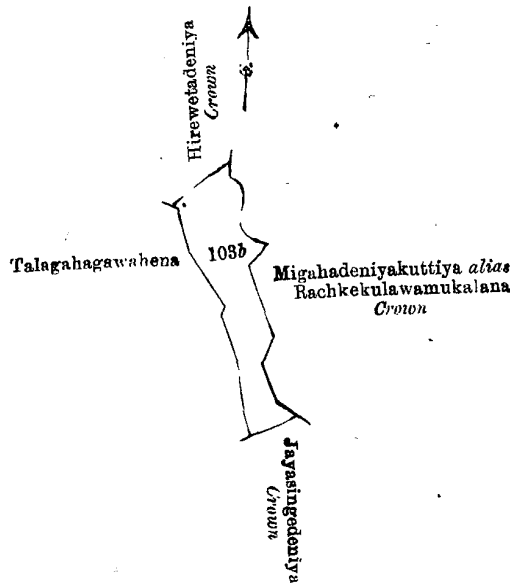
*Description of the Land referred to.*

The following lot situated in the village of Ranchagoda in the Kandaboda pattuwa of the Matara District, in the Southern Province, as described in the annexed certified tracing:—

Preliminary plan 97.

Lot.	Name of Land.	Extent.	
		A.	R. P.
103b	Hirawetadeniya	2	0 18

and bounded as follows: on the north by Hirawetadeniya belonging to the Crown; on the east by Migahadeniyakuttiya *alias* Rachkekulawamukalana belonging to the Crown; on the south by Jayasingedeniya



Scale of 8 Chains to an Inch.

Situation: Ranchagoda village in Kandaboda pattu.

Preliminary plan 97.

Lot.	Name of Land.	Extent.	
		A.	R. P.
103b	Hirawetadeniya	2	0 18

Surveyor-General's Office, Colombo, September 13, 1906. Field sheet O 20 18—26 C. MEADEN, for Surveyor-General.

belonging to the Crown; and on the west by Talagahagawahena claimed by Don Poloris Wimalagunaratna (T. P. 190,815).

November 10, 1906.

H. O. Fox,  
Special Officer.

Matara S. O. 1,385

**Order under Section 4, Sub-section (1), of "The Waste Lands Ordinances of 1897, 1899, 1900, and 1903," declaring Land to be Crown Property.**

In the matter of the land commonly called or known as Puhukosgahahena, &c., situate in the village of Ranchagoda in the Kandaboda pattuwa of the Matara District, in the Southern Province, and of "The Waste Lands Ordinances of 1897, 1899, 1900, and 1903."

WHEREAS in pursuance of section 1 of the said Ordinances it was duly notified on the 23rd day of December, One thousand Nine hundred and Four, that if no claim to the land commonly called or known as Puhukosgahahena, &c., situate in the village of Ranchagoda in the Kandaboda pattuwa of the Matara District, in the Southern Province, containing in extent 2 acres 2 roods and 23 perches, and shown as lot 74 in preliminary plan No. 97 and in the annexed certified tracing therefrom, was made to J. G. Fraser, Special Officer appointed under section 28 of the said Ordinances, within the period of three months from the date specified in such notice, such land would be deemed the property of the Crown and dealt with on account of the Crown (*vide* Notice No. 2,109):

And whereas (1) Wengappuli Abeywardena Don Salman of Ranchagoda, (2) Don Davith Wellappuli Appuhami of Ranchagoda, (3) Gamachcharige Elias of Ranchagoda, (4) Gamachcharige Juwanishamy of Ranchagoda, made claim thereto, and whereas the said claimants have withdrawn their claims to the said land, I, Howard Orme Fox, Special Officer appointed under section 28 of the said Ordinances, under and by virtue of the powers vested in me in that behalf by section 4 of the said Ordinances, do hereby on this 10th day of November, 1906, order and declare, under section 4, sub-section (1), of the said Ordinances, that the said land, as more fully described herein below, is the property of the Crown.

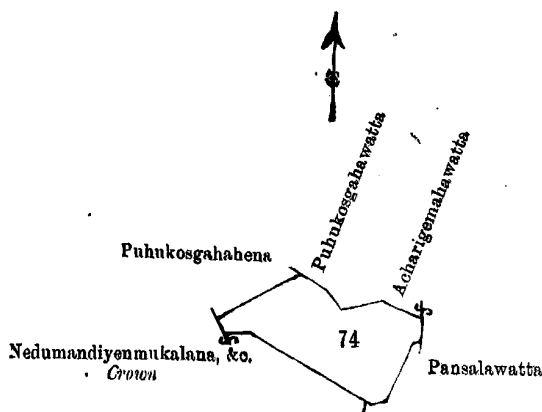
*Description of the Land referred to.*

The following lot situated in the village of Ranchagoda in the Kandaboda pattuwa of the Matara District, in the Southern Province, as described in the annexed certified tracing :—

Preliminary plan 97.

Lot.	Name of Land.	Extent.	
		A.	R. P.
74	Puhukosgahahena, &c.	2	2 23

and bounded as follows : on the north by Puhukosgahawatta claimed by Gamachcharige Elias and others, Acharigemahawatta claimed by ditto ; on the east by Pansalawatta claimed by Ranchagoda Pansala ; on



Scale of 8 Chains to an Inch.

Situation : Ranchagoda village in Kandaboda pattuwa

Preliminary plan 97.

Lot.	Name of Land.	Extent.	
		A.	R. P.
74	Puhukosgahahena, &c.	2	2 23

Surveyor-General's Office,  
Colombo, September 13, 1906.

Field sheet O 20  
18—26

C. MEADEN,  
for Surveyor-General.

the south by Pansalawatta claimed by Ranchagoda Pansala, Nedumandiyemukulana, &c., belonging to the Crown ; and on the west by Puhukosgahahena belonging to Gamachcharige Elias and another.

November 10, 1906.

Matara S. O. 1,386

H. O. Fox,  
Special Officer.

**Order under Section 4, Sub-section (1), of "The Waste Lands Ordinances of 1897, 1899, 1900, and 1903," admitting Land to be Private Property.**

In the matter of the land commonly called or known as Asinguredeniya, situate in the village of Ranchagoda in the Kandaboda pattu of the Matara District, in the Southern Province, and of "The Waste Lands Ordinances of 1897, 1899, 1900, and 1903."

**WHEREAS** in pursuance of section 1 of the said Ordinances it was duly notified on the 23rd day of December, One thousand Nine hundred and Four, that if no claim to the land commonly called or known as Asinguredeniya, situate in the village of Ranchagoda in the Kandaboda pattu of the Matara District, in the Southern Province, containing in extent 11 acres and 15 perchés, and shown as lot 98a in preliminary plan No. 97 and in the annexed certified tracing therefrom, was made to J. G. Fraser, Special Officer appointed under section 28 of the said Ordinances, within the period of three months from the date specified in such notice, such land would be deemed the property of the Crown and dealt with on account of the Crown (*vide* Notice No. 2,109):

And whereas (1) Vidana Gamachchige Don Davith of Ranchagoda, (2) Mohottige Don Adirian of Ranchagoda, (3) Ranasin Don Juwanis of Ranchagoda, (4) Don Davith Wellappuli Appuhami of Ranchagoda, (5) Don Carolis Delgoda Sepala Appuhami of Ranchagoda, (6) Charles Francis Wijeratna Wellappily of Ranchagoda as administrator of the estate of the late Hendrick Mathews Wijeratna Wellappily, Muhandiram, (7) James Robert Wijeratna Wellappily of Ranchagoda, (8) Mohottige Don Andris of Ranchagoda made claim thereto, and the aforesaid J. G. Fraser, Special Officer appointed under section 28 of the said Ordinances, made due inquiry into such claim; and whereas the said 1st, 2nd, 3rd, 4th, 5th, 7th, and 8th claimants have withdrawn their claims to the said land, I. Howard Orme Fox, Special Officer appointed under section 28 of the said Ordinances, with the consent of His Excellency the Governor, do hereby admit the claim of the said 6th claimant Charles Francis Wijeratna Wellappily as administrator of the estate of the late Hendrick Mathews Wijeratna Wellappily, Muhandiram. to the said land, as more fully described herein below, under section 4, sub-section (1), of the said Ordinances.

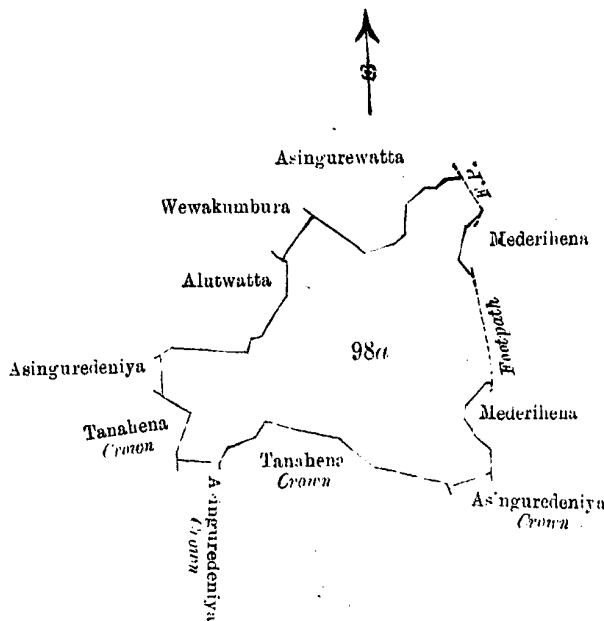
*Description of the Land referred to.*

The following lot situated in the village of Ranchagoda in the Kandaboda pattu of the Matara District, in the Southern Province, as described in the annexed certified tracing:—

Preliminary plan 97.

Lot.	Name of Land.	Extent.	
		A.	R. P.
98a	Asinguredeniya	11	0 15

and bounded as follows; on the north by Asingurewatta claimed by J. R. Wijeratna; on the east by a footpath, Mederihena claimed by J. Wijeratna, a footpath, Mederihena claimed by J. Wijeratna; on the south by



Scale of 8 Chains to an Inch.

Preliminary plan 97.

Lot.	Name of Land.	Extent.	
		A.	R. P.
98a	Asinguredeniya	11	0 15

Situation: Ranchagoda village in Kandaboda pattu.

Surveyor-General's Office,  
Colombo, September 28, 1906.

Field sheet O 20  
17-25

C. MEADEN,  
for Surveyor-General.

Asinguredeniya belonging to the Crown, Tanahena belonging to the Crown, Asinguredeniya belonging to the Crown; and on the west by Tanahena belonging to the Crown, Asinguredeniya belonging to the Crown, Alutwatta claimed by C. Wijeratna, and Wewakumbura claimed by J. R. Wijeratna.

November 10, 1906.  
Matara S. O. 1,387

H. O. Fox,  
Special Officer.

**Order under Section 4, Sub-section (1), of "The Waste Lands Ordinances of 1897, 1899, 1900, and 1903,"  
declaring Land to be Crown Property.**

In the matter of the land commonly called or known as Paragahapittaniya, situate in the village of Ranchagoda in the Kandaboda pattuwa of the Matara District, in the Southern Province, and of "The Waste Lands Ordinances of 1897, 1899, 1900, and 1903."

**W**HEREAS in pursuance of section 1 of the said Ordinances it was duly notified on the 23rd day of December, One thousand Nine hundred and Four, that if no claim to the land commonly called or known as Paragahapittaniya, situate in the village of Ranchagoda in the Kandaboda pattuwa of the Matara District, in the Southern Province, containing in extent 1 acre and 2 perches, and shown as lot 7 in preliminary plan No. 97 and in the annexed certified tracing therefrom, was made to J. G. Fraser, Special Officer appointed under section 28 of the said Ordinances, within the period of three months from the date specified in such notice, such land would be deemed the property of the Crown and dealt with on account of the Crown (*vide* Notice No. 2,109):

And whereas (1) Lewpotdeniyage Kiri Appu, (2) Pratapage Don Juanis, (3) Pratapasin Achchige Don Lewis, (4) Lewpotdeniyage Pedris, (5) Hitatetiyege Siyadoris, (6) Wijewante Wellalage Don Andris, all of Ranchagoda, made claim thereto, and whereas the said claimants have withdrawn their claims to the said land, I, Howard Orme Fox, Special Officer appointed under section 28 of the said Ordinances, under and by virtue of the powers vested in me in that behalf by section 4 of the said Ordinances, do hereby on this 10th day of November, 1906, order and declare, under section 4, sub-section (1), of the said Ordinances, that the said land, as more fully described herein below is the property of the Crown.

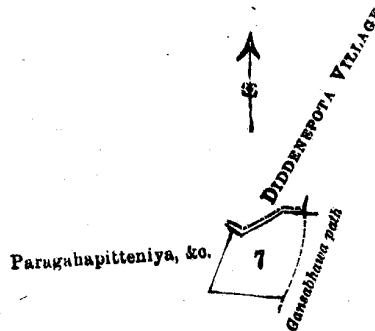
*Description of the Land referred to.*

The following lot situated in the village of Ranchagoda in the Kandaboda pattuwa of the Matara District in the Southern Province, as described in the annexed certified tracing:—

Preliminary plan 97.

Lot.	Name of Land.	Extent. A. R. P.
7	Paragahapittaniya	1 0 2

and bounded as follows: on the north by the village limit of Diddenipota; on the east by a Gansabhawa



Scale of 8 Chains to an Inch.

Situation: Ranchagoda village in Kandaboda pattuwa.

Preliminary plan 97.

Lot.	Name of Land.	Extent. A. R. P.
7	Paragahapittaniya	1 0 2

Surveyor-General's Office,  
Colombo, September 13, 1906.

Field sheet O 20  
18—26

C. MEADEN,  
for Surveyor-General.

path; on the south and west by Paragahapittaniya, &c., belonging to Lewpotdeniyage Kiri Appu and others.

November 10, 1906.  
Matara S. O. 1,388

H. O. Fox,  
Special Officer.

**Order under Section 4, Sub-Section (1), of "The Waste Lands Ordinances of 1897, 1899, 1900, and 1903," declaring Lands to be Crown Property.**

In the matter of the lands commonly called or known as Wekadahena *alias* Beddewattehena, situate in the village of Ranchagoda in the Kandaboda pattuwa of the Matara District, in the Southern Province, and of "The Waste Lands Ordinances of 1897, 1899, 1900, and 1903."

**W**HEREAS in pursuance of section 1 of the said Ordinances it was duly notified on the 23rd day of December, One thousand Nine hundred and Four, that if no claim to the lands commonly called or known as Wekadahena *alias* Beddewattehena, situate in the village of Ranchagoda in the Kandaboda pattuwa of the Matara District, in the Southern Province, containing in extent 4 acres and 30 perches, and shown as lots 6,456/17,315 and 6,456/17,315a in preliminary plan No. 97 and in the annexed tracings therefrom, was made to J. G. Fraser, Special Officer appointed under section 28 of the said Ordinances, within the period of three months from the date specified in such notice, such lands would be deemed the property of the Crown and dealt with on account of the Crown (*vide* Notice No. 2,109):

And whereas (1) Munasinge Andris, (2) Mutumerennage Thiadoris, both of Ranchagoda, made claim thereto; and whereas the said claimants have withdrawn their claims to the said lands I, Howard Orme Fox, Special Officer appointed under section 28 of the said Ordinances, under and by virtue of the powers vested in me in that behalf by section 4 of the said Ordinances, do hereby on this 10th day of November, 1906, order and declare, under section 4, sub-section (1), of the said Ordinances, that the said lands, as more fully described herein below, are the property of the Crown.

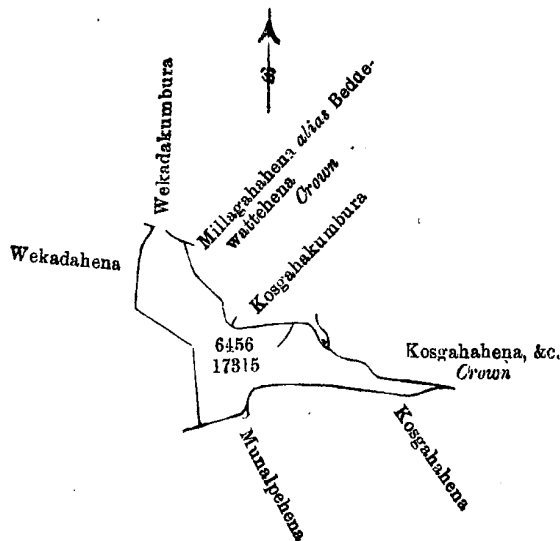
*Description of the Lands referred to.*

The following lots situated in the village of Ranchagoda in the Kandaboda pattuwa of the Matara District, in the Southern Province, as described in the annexed certified tracings:—

I.

Lot.	Preliminary plan 97. Name of Land.	Extent.		
		A.	R.	P.
6,456/17,315	Wekadahena <i>alias</i> Beddewattehena	3	0	36

and bounded as follows: on the north by Wekadakumbura sold by the Crown, Millagahahena *alias* Beddewattehena belonging to the Crown, Kosgahakumbura sold by the Crown; on the east by Kosgahahena, &c., belonging



Scale of 8 Chains to an Inch.

Situation: Ranchagoda village in Kandaboda pattu.

Preliminary plan 97.

Lot.	Name of Land.	Extent.		
		A.	R.	P.
6,456/17,315	Wekadahena <i>alias</i> Beddewattehena	3	0	36

Surveyor-General's Office,  
Colombo, September 13, 1906.

Field sheet O 20  
18—26

C. MEADEN,  
for Surveyor-General.

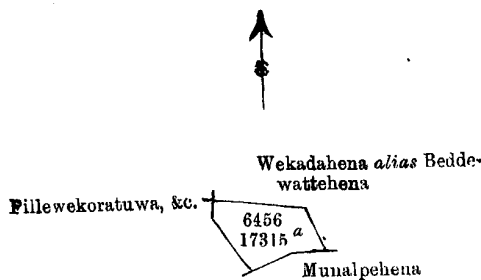
to the Crown; on the south by Kosgahahena claimed by Mutumerennage Tiyadoris and others (T. P. 156,624), Munamalpehena claimed by ditto (T. P. 212,113); and on the west by Wekadahena *alias* Beddewattehena belonging to Munasinge Andris and another.

## II.

## Preliminary plan 97.

Lot.	Name of Land.	Extent. A. R. P.
6,456/17,315a	Wekadahena <i>alias</i> Beddewattehena	0 3 34

and bounded as follows : on the north and east by Wekadahena *alias* Beddewattehena belonging to Munasinge Andris and another ; on the south by Munalpehena claimed by Mutumerennage Tiyadoris and others (T. P.



Scale of 8 Chains to an Inch.

Situation : Ranchagoda village in Kandaboda pattu.

Preliminary plan 97.

Lot.	Name of Land.	Extent. A. R. P.
6,456/17,315a	Wekadahena <i>alias</i> Beddewattehena	0 3 34
Surveyor-General's Office, Colombo, September 13, 1906.	Field sheet, O 20 18—26	C. MEADEN, for Surveyor-General.

212,113); and on the west by Pillewekoratuwa, &c., belonging to Mutumerennage Tiyadoris and another

H. O. Fox,  
Special Officer.

November 10, 1906.

Matara S. O. 1,389

**Order under Section 4, Sub-section (1), of "The Waste Lands Ordinances of 1897, 1899, 1900, and 1903,"  
admitting Land to be Private Property.**

In the matter of the land commonly called or known as Wekadahena *alias* Beddewattehena, situate in the village of Ranchagoda in the Kandaboda pattuwa of the Matara District, in the Southern Province, and of "The Waste Lands Ordinances of 1897, 1899, 1900, and 1903."

WHEREAS in pursuance of section 1 of the said Ordinances it was duly notified on the 23rd day of December, One thousand Nine hundred and Four, that if no claim to the land commonly called or known as Wekadahena *alias* Beddewattehena, situate in the village of Ranchagoda in the Kandaboda pattuwa of the Matara District, in the Southern Province, containing in extent 3 acres 1 rood and 18 perches, and shown as lot 6,456/17,315b in preliminary plan No. 97 and in the annexed certified tracing therefrom, was made to J. G. Fraser, Special Officer appointed under section 28 of the said Ordinances, within the period of three months from the date specified in such notice, such land would be deemed the property of the Crown and dealt with on account of the Crown (*vide* Notice No. 2,109) :

And whereas (1) Munasinge Andris, (2) Mutumerennage Thiadoris, both of Ranchagoda, made claim thereto, and the aforesaid J. G. Fraser, Special Officer appointed under section 28 of the said Ordinances, made due inquiry into such claim, I, Howard Orme Fox, Special Officer appointed under section 28 of the said Ordinances, with the consent of His Excellency the Governor, do hereby admit the claim of the said claimants to the said land, as more fully described herein below, under section 4, sub-section (1), of the said Ordinances.



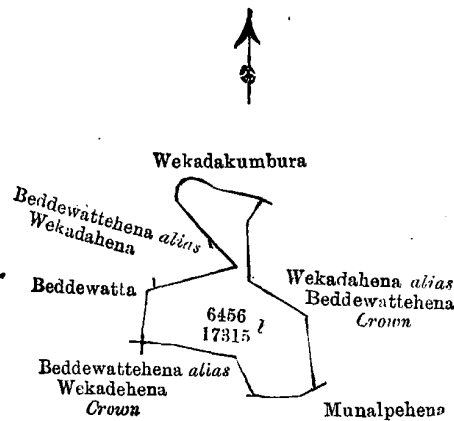
*Description of the Land referred to.*

The following lot situated in the village of Ranchagoda in the Kandaboda pattuwa of the Matara District, in the Southern Province, as described in the annexed certified tracing :—

Preliminary plan 97.

Lot.	Name of Land.	Extent. A. R. P.
6,456/17,315b	Wekadehena <i>alias</i> Beddewattehena ...	3 1 18

and bounded as follows : on the north by Wekadakumbura sold by the Crown ; on the east by Wekadahena *alias* Beddewattehena belonging to the Crown ; on the south by Munamalpehena claimed by Mutumerennage



Scale of 8 Chains to an Inch.

Situation : Ranchagoda village in Kandaboda pattuwa.

Preliminary plan 97.

Lot.	Name of Land.	Extent. A. R. P.
6,456/17,315b	Wekadehena <i>alias</i> Beddewattehena	3 1 18

Surveyor-General's Office,  
Colombo, September 13, 1906.

Field sheet O 18—20

C. MEADEN,  
for Surveyor-General.

Tiyadoris (T. P. 212,113), Beddewattehena *alias* Wekadahena belonging to the Crown ; and on the west by Beddewatta claimed by Mutumerennage Tiyadoris, Beddewattehena *alias* Wekadahena claimed by Mutumerennage Tiyadoris and others, Wekadakumbura sold by the Crown.

November 10, 1906.

Matara S. O. 1,390

H. O. Fox,  
Special Officer.

**Order under Section 4, Sub-section (1), of "The Waste Lands Ordinances of 1897, 1899, 1900, and 1903," admitting Land to be Private Property.**

In the matter of the land commonly called or known as Puhukosgahahena, situate in the village of Ranchagoda in the Kandaboda pattuwa of the Matara District, in the Southern Province, and of "The Waste Lands Ordinances of 1897, 1899, 1900, and 1903."

WHEREAS in pursuance of section 1 of the said Ordinances it was duly notified on the 23rd day of December, One thousand Nine hundred and Four, that if no claim to the land commonly called or known as Puhukosgahahena, situate in the village of Ranchagoda in the Kandaboda pattuwa of the Matara District, in the Southern Province, containing in extent 1 acre and 2 roods, and shown as lot 74a in preliminary plan No. 97 and in the annexed certified tracing therefrom, was made to J. G. Fraser, Special Officer appointed under section 28 of the said Ordinances, within the period of three months from the date specified in such notice, such land would be deemed the property of the Crown and dealt with on account of the Crown (*vide* Notice No. 2,109) :

And whereas (1) Wengappuli Abeywardena Don Salman of Ranchagoda, (2) Don Davith Wellappuli Appuhami of Ranchagoda, (3) Gamachcharige Elias of Ranchagoda, (4) Gamachcharige Juwanishamy of Ranchagoda made claim thereto, and the aforesaid J. G. Fraser, Special Officer appointed under section 28 of the said Ordinances, made due inquiry into such claim; and whereas the said 1st and 2nd claimants have withdrawn their claims to the said land, I, Howard Orme Fox, Special Officer appointed under section 28 of the said Ordinances, do hereby admit the claim of the said 3rd and 4th claimants to the said land, as more fully described herein below, under section 4, sub-section (1), of the said Ordinances.

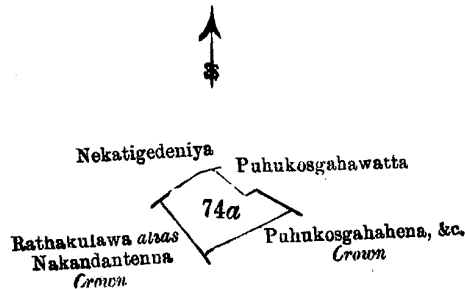
*Description of the Land referred to.*

The following lot situated in the village of Ranchagoda in the Kandaboda pattuwa of the Matara District, in the Southern Province, as described in the annexed certified tracing :—

Preliminary plan 97.

Lot.	Name of Land.	Extent.	
		A.	R. P.
74a	Puhukosgahahena	1	0 2

and bounded as follows : on the north by Nekatigedeniya claimed by Gallindagama-achcharige Subehami ; on the east by Puhukosgahawatta claimed by Gamachcharige Elias and others ; on the south by Puhukosgaha-



Scale of 8 Chains to an Inch.

Situation : Ranchagoda village in Kandaboda pattuwa.

Preliminary plan 97.

Lot.	Name of Land.	Extent.	
		A.	R. P.
74a	Puhukosgahahena	1	0 2
Surveyor-General's Office, Colombo, September 13, 1906.		Field sheet O 20 18—26	C. MEADEN, for Surveyor-General.

hena, &c., belonging to the Crown ; and on the west by Rathkakulawa *alias* Nakandantenna belonging to the Crown

November 10, 1906.

Matara S. O. 1,391

H. O. Fox,  
Special Officer.

**Order under Section 4, Sub-section (1), of " The Waste Lands Ordinances of 1897, 1899, 1900, and 1903," declaring Lands to be Crown Property.**

In the matter of the lands commonly called or known as Jasingedeniya, Hirawetadeniya, situate in the village of Ranchagoda in the Kandaboda pattuwa of the Matara District, in the Southern Province, and of " The Waste Lands Ordinances of 1897, 1899, 1900, and 1903. "

**W**HEREAS in pursuance of section 1 of the said Ordinances it was duly notified on the 23rd day of December, One thousand Nine hundred and Four, that if no claim to the lands commonly called or known as Jasingedeniya, Hirawetadeniya, situate in the village of Ranchagoda in the Kandaboda pattuwa of the Matara District, in the Southern Province, containing in extent 4 acre : 3 roods and 38 perches, and shown as lots 103 and 103a in preliminary plan No. 97 and in the annexed certified tracings therefrom, was made to J. G. Fraser, Special Officer appointed under section 28 of the said Ordinances, within the period of three months from the date specified in such notice, such lands would be deemed the property of the Crown and dealt with on account of the Crown (*vide* Notice No. 2;109):

And whereas (1) Ranasin Don Juwanis, (2) Charles Francis Wijeratna Welappily, both of Ranchagoda, made claim thereto ; and whereas the said claimants have withdrawn their claims to the said lands, I, Howard Orme Fox, Special Officer appointed under section 28 of the said Ordinances, under and by virtue of the powers vested in me in that behalf by section 4 of the said Ordinances, do hereby on this 10th day of November, 1906, order and declare, under section 4, sub-section (1), of the said Ordinances, that the said lands, as more fully described herein below, are the property of the Crown.

*Description of the Lands referred to.*

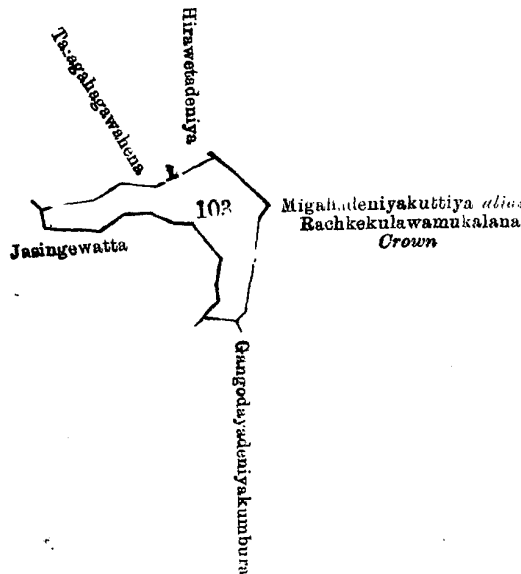
The following lots situated in the village of Ranchagoda in the Kandaboda pattuwa of the Matara District in the Southern Province, as described in the annexed certified tracings :—

I.

Preliminary plan 97.

Lot.	Name of Land.	Extent.	
		A.	R. P.
103	Jasingedeniya	2	1 18

and bounded as follows : on the north by Talagahagawahena claimed by Don Poloris Wimalagunaratna (T.P. 190,815), Hirawetadeniya belonging to Charles Francis Wijeratna ; on the east by Migahadeniyakuttiya *alias* Rachkekulawamukalana



Scale of 8 Chains to an Inch.  
 Situation : Ranchagoda village in Kandaboda pattu.  
 Preliminary plan 97.

Lot.	Name of Land.	Extent. A. R. P.
103	Jasingedeniya	2 1 18

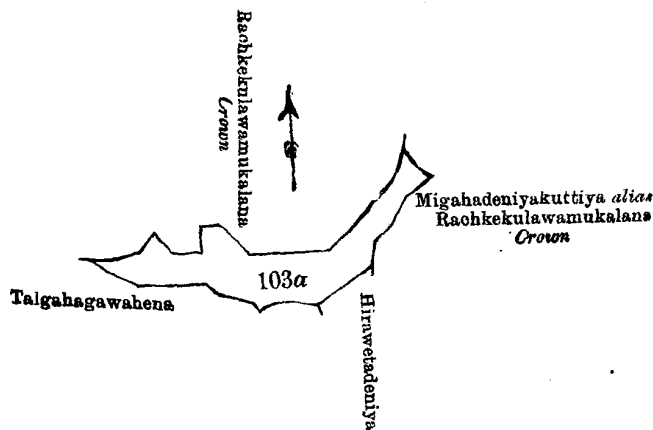
Surveyor-General's Office,  
 Colombo, September 13, 1906. Field sheet O 20 18-26  
 C. MEADEN,  
 for Surveyor-General.

Rachkekulawamukalana belonging to the Crown ; on the south by Gangodayadeniyakumbura claimed by Ranasinge Don Juwanis, Jasingewatta claimed by Mohottige Don Adirian and others ; and on the west by Jasingewatta claimed by Mohottige Don Adirian and others.

II.

Lot.	Name of Land.	Extent. A. R. P.
103a	Hirawetadeniya	2 2 20

and bounded as follows : on the north by Rackkekulawamukalana belonging to the Crown ; on the east by Migahadeniyakuttiya *alias* Rachkekulawamukalana belonging to the Crown ; on the south by Hirawetadeniya



Scale of 8 Chains to an Inch.  
 Situation : Ranchagoda village in Kandaboda pattu.  
 Preliminary plan 97.

Lot.	Name of Land.	Extent. A. R. P.
103a	Hirawetadeniya	2 2 20

Surveyor-General's Office,  
 Colombo, September 13, 1906. Field sheet O 20 18-26  
 C. MEADEN,  
 for Surveyor-General.

belonging to Charles Francis Wijeratna, Talagahagawahena claimed by Don Poloris Wimalagunaratna (T.P. 190,815) ; on the west by Rachkekulawamukalana belonging to the Crown.

November 10, 1906.  
 Matara S. O. 1,392

H. O. Fox,  
 Special Officer.

**Order under Section 4, Sub-section (1), of "The Waste Lands Ordinances of 1897, 1899, 1900, and 1903,"  
admitting Land to be Private Property.**

In the matter of the land commonly called or known as Kotahoredeniya, situate in the village of Ranchagoda in the Kandaboda pattuwa of the Matara District, in the Southern Province, and of "The Waste Lands Ordinances of 1897, 1899, 1900, and 1903."

**W**HEREAS in pursuance of section 1 of the said Ordinances it was duly notified on the 23rd day of December, One thousand Nine hundred and Four, that if no claim to the land commonly called or known as Kotahoredeniya, situate in the village of Ranchagoda in the Kandaboda pattuwa of the Matara District, in the Southern Province, containing in extent 2 acres 2 roods and 7 perches, and shown as lot 98b in preliminary plan No. 97 and in the annexed certified tracing therefrom, was made to J. G. Fraser, Special Officer appointed under section 28 of the said Ordinances, within the period of three months from the date specified in such notice, such land would be deemed the property of the Crown and dealt with on account of the Crown (*vide* Notice No. 2,109) :

And whereas (1) Vidana Gamachchige Don Davith, (2) Mohottige Don Adirian, (3) Ranasin Don Juwanis, (4) Don Davith Wellappuli Appuhami, (5) Don Carolis Delgoda Sepala Appuhamy, (6) Charles Francis Wijeratna Welappily for himself and as administrator of the estate of Hendrick Mathews Wijeratna Welappily, Muhandiram, (7) James Robert Wijeratna Welappily, (8) Mohottige Don Andris, all of Ranchagoda, made claim thereto, and the aforesaid J. G. Fraser, Special Officer appointed under section 28 of the said Ordinances, made due inquiry into such claim; and whereas the said 3rd, 4th, 5th, 6th, 7th, and 8th claimants have withdrawn their claims to the said land; I, Howard Orme Fox, Special Officer appointed under section 28 of the said Ordinances, with the consent of His Excellency the Governor, do hereby admit the claim of the said 1st and 2nd claimants to the said land, as more fully described herein below, under section 4, sub-section (1), of the said Ordinances.

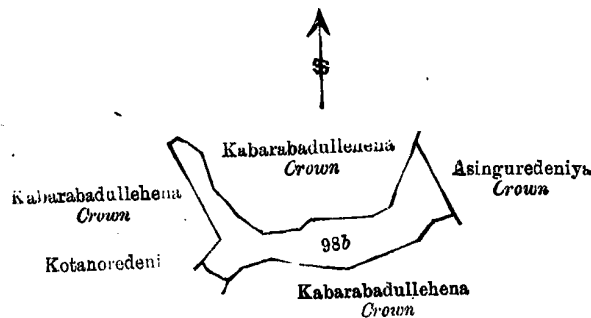
*Description of the Land referred to.*

The following lot situated in the village of Ranchagoda in the Kandaboda pattuwa of the Matara District, in the Southern Province, as described in the annexed certified tracing :—

Preliminary plan 97.

Lot.	Name of Land.	Extent.	
		A.	R. P.
98b	Kotahoredeniya	2	2 7

and bounded as follows : on the north by Kabarabadullehena belonging to the Crown ; on the east by Asingure-



Scale of 8 Chains to an Inch.

Situation : Ranchagoda village in Kandaboda pattu.

Preliminary plan 97.

Lot.	Name of Land.	Extent.		C. MEADEN, for Surveyor-General.
		A.	R. P.	
98b	Kotahoredeniya	2	2 7	
Surveyor-General's Office, Colombo, September 28, 1906.		Field sheets O 20 33—41 & O 20 34—42		

deniya belonging to the Crown ; on the south by Kabarabadullehena belonging to the Crown, Kotahoredeniya belonging to R. Don Juwanis ; and on the west by Kabarabadullehena belonging to the Crown.

November 10, 1906.  
Matara S. O. 1,393

H. O. Fox,  
Special Officer.

**Order under Section 4, Sub-section (1), of "The Waste Lands Ordinances of 1897, 1899, 1900, and 1903,"  
admitting Land to be Private Property.**

In the matter of the land commonly called or known as Kotahoradeniya, situate in the village of Ranchagoda in the Kandaboda pattuwa of the Matara District, in the Southern Province, and of "The Waste Lands Ordinances of 1897, 1899, 1900, and 1903."

**W**HEREAS in pursuance of section 1 of the said Ordinances it was duly notified on the 23rd day of December, One thousand Nine hundred and Four, that if no claim to the land commonly called or known as Kotahoradeniya, situate in the village of Ranchagoda in the Kandaboda pattuwa of the Matara District, in the Southern Province, containing in extent 2 acres 3 roods and 2 perches, and shown as lot 98c in preliminary

plan No. 97 and in the annexed certified tracing therefrom, was made to J. G. Fraser, Special Officer appointed under section 28 of the said Ordinances, within the period of three months from the date specified in such notice, such land would be deemed the property of the Crown and dealt with on account of the Crown (*vide* Notice No. 2,109):

And whereas (1) Vidana Gamachchige Don Davith, (2) Mohottige Don Adirian, (3) Ranasin Don Juwanis, (4) Don Davith Wellappuli Appuhami, (5) Don Carolis Delgoda Sepala Appuhamy, (6) Charles Francis Wijeratna Welappily for himself and as administrator of the estate of Hendrick Mathews Wijeratna Welappily, Muhandiram, (7) James Robert Wijeratna Welappily, (8) Mohottige Don Andris, all of Ranchagoda, made claim thereto, and the aforesaid J. G. Fraser, Special Officer appointed under section 28 of the said Ordinances, made due inquiry into such claim, and whereas the said 1st, 2nd, 4th, 5th, 6th, 7th, and 8th claimants have withdrawn their claims to the said land, I, Howard Orme Fox, Special Officer appointed under section 28 of the said Ordinances, with the consent of His Excellency the Governor, do hereby admit the claim of the said 3rd claimant to the said land, as more fully described herein below, under section 4, sub-section (1), of the said Ordinances.

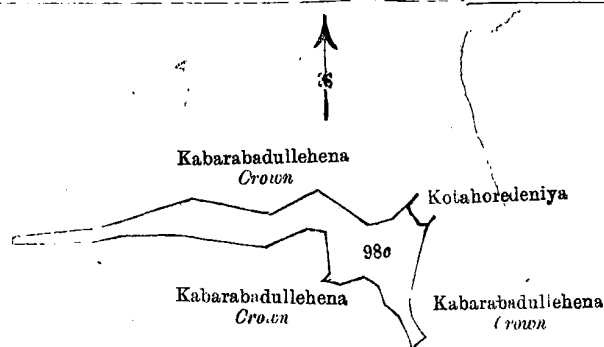
*Description of the Land referred to.*

The following lot situated in the village of Ranchagoda in the Kandaboda pattuwa of the Matara District, in the Southern Province, as described in the annexed certified tracing:—

Preliminary plan 97.

Lot.	Name of Land.	Extent.		
		A.	R.	P.
98c	Kotahoredeniya	2	3	2

and bounded as follows: on the north by Kabarabadullehena belonging to the Crown; on the east by Kotahore



Scale of 8 Chains to an Inch.

Situation: Ranchagoda village in Kandaboda pattuwa.

Preliminary plan 97.

Lot.	Name of Land.	Extent.		
		A.	R.	P.
98c	Kotahoredeniya	2	3	2

Surveyor-General's Office,  
Colombo, September 20, 1906.

Field sheets O <sup>20</sup><sub>33-41</sub> and O <sup>20</sup><sub>34-32</sub>

C. MEADEN,  
for Surveyor-General.

deniya belonging to Vidanegamage Don Davith and another, Kabarabadullehena belonging to the Crown; on the south and west by Kabarabadullehena belonging to the Crown.

H. O. Fox,  
Special Officer.

November 10, 1906.

Matara S. O. 1,394

**Order under Section 4, Sub-section (1), of "The Waste Lands Ordinances of 1897, 1899, 1900, and 1903," admitting Land to be Private Property.**

In the matter of the land commonly called or known as Kabarabadulledeniya, situate in the village of Ranchagoda in the Kandaboda pattu of the Matara District, in the Southern Province, and of "The Waste Lands Ordinances of 1897, 1899, 1900, and 1903."

**W**HEREAS in pursuance of section 1 of the said Ordinances it was duly notified on the 23rd day of December, One thousand Nine hundred and Four, that if no claim to the land commonly called or known as Kabarabadulledeniya, situate in the village of Ranchagoda in the Kandaboda pattu of the Matara District, in the Southern Province, containing in extent 2 acres 3 roods and 32 perches, and shown as lot 98d in preliminary plan No. 97 and in the annexed certified tracing therefrom, was made to J. G. Fraser, Special Officer appointed under section 28 of the said Ordinances, within the period of three months from the date specified in such notice, such land would be deemed the property of the Crown and dealt with on account of the Crown (*vide* Notice No. 2,109):

And whereas (1) Vidana Gamachchige Don Davith of Ranchagoda, (2) Mohottige Don Adirian of Ranchagoda, (3) Ranasin Don Juwanis of Ranchagoda, (4) Don Davith Wellappuli Appuhamy of Ranchagoda, (5) Don Carolis Delgoda Sepala Appuhamy of Ranchagoda, (6) Charles Francis Wijeratna Welappily of Ranchagoda, (7) James Robert Wijeratna Welappily of Ranchagoda, (8) Mohottige Don Andris of Ranchagoda made claim thereto, and the aforesaid J. G. Fraser, Special Officer appointed under section 28 of the said Ordinances, made due inquiry into such claim; and whereas the said 1st, 2nd, 3rd, 4th, 5th, and 8th claimants

have withdrawn their claims to the said land; I, Howard Orme Fox, Special Officer appointed under section 28 of the said Ordinances, with the consent of His Excellency the Governor, do hereby admit the claim of the said 6th and 7th claimants to the said land, as more fully described herein below, under section 4, sub-section (1) of the said Ordinances.

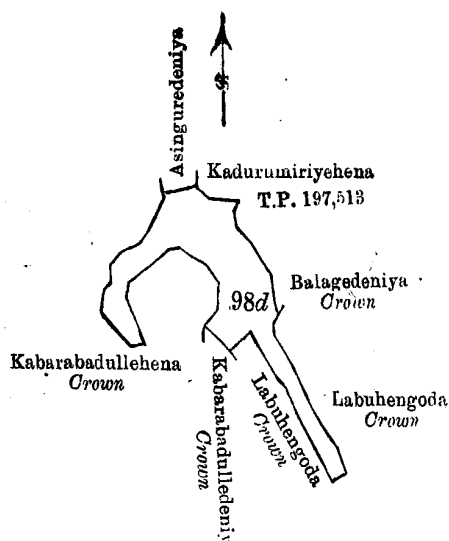
*Description of the Land referred to.*

The following lot situated in the village of Ranchagoda in the Kandaboda pattu of the Matara District, in the Southern Province, as described in the annexed certified tracing:—

Preliminary plan 97.

Lot.	Name of Land.	Extent. A. R. P.
98d	Kabarabadulledeniya	2 3 32

and bounded as follows: on the north by Asinguredeniya belonging to the Crown, Kudumiriyehena (T. P. 197,513) on the east by Kudumiriyehena (T. P. 197,513), Bolagedeniya belonging to the Crown, Labuhengoda belonging



Scale of 8 Chains to an Inch.

Situation: Ranchagoda village in Kandaboda pattu.

Preliminary plan 97.

Lot.	Name of Land.	Extent. A. R. P.
98d	Kabarabadulledeniya	2 3 32

Surveyor-General's Office,  
Colombo, September 28, 1906. Field sheet O 34—20  
C. MEADEN,  
for Surveyor-General.

to the Crown; on the south by Labuhengoda belonging to the Crown, Kabarabadulledeniya belonging to the Crown, Kabarabadullehena belonging to the Crown; and on the west by Kabarabadullehena belonging to the Crown.

November 10, 1906.

Matara S. O. 1,395

H. O. Fox,  
Special Officer.

**Order under Section 4, Sub-section (1), of "The Waste Lands Ordinances of 1897, 1899, 1900, and 1903," admitting Land to be Private Property.**

In the matter of the land commonly called or known as Kabarabadulledeniya *alias* Malawaragedeniya, situate in the village of Ranchagoda in the Kandaboda pattuwa of the Matara District, in the Southern Province, and of "The Waste Lands Ordinances of 1897, 1899, 1900, and 1903."

**W**HEREAS in pursuance of section 1 of the said Ordinances it was duly notified on the 23rd day of December, One thousand Nine hundred and Four, that if no claim to the land commonly called or known as Kabarabadulledeniya *alias* Malawaragedeniya, situate in the village of Ranchagoda in the Kandaboda pattuwa of the Matara District, in the Southern Province, containing in extent 2 acres 1 rood and 28 perches, and shown as lot 98e in preliminary plan No. 97 and in the annexed certified tracing therefrom, was made to J. G. Fraser, Special Officer appointed under section 28 of the said Ordinances, within the period of three months from the date specified in such notice, such land would be deemed the property of the Crown and dealt with on account of the Crown (*vide* Notice No. 2,109):

And whereas (1) Vidanagama Don Davith, (2) Mohottige Don Adirian, (3) Ranasin Don Juanis, (4) Don Davith Wellappuli Appuhami, (5) Don Carolis Delgoda Sepala Appuhamy, (6) Charles Francis Wijeratna Welappily for himself and as administrator of the estate of Hendrick Mathews Wijeratna Welappily, Muhandiram, (7) James Robert Wijeratna Welappily, (8) Mohottige Don Andris, all of Ranchagoda, made claim thereto, and the aforesaid J. G. Fraser, Special Officer appointed under section 28 of the said Ordinances made due inquiry into such claim; and whereas the said 1st, 2nd, 3rd, 4th, 5th, 6th, and 7th claimants have

withdrawn their claims to the said land; I, Howard Orme Fox, Special Officer appointed under section 28 of the said Ordinances, with the consent of His Excellency the Governor, do hereby admit the claim of the said 8th claimant to the said land, as more fully described herein below, under section 4, sub-section (1), of the said Ordinances.

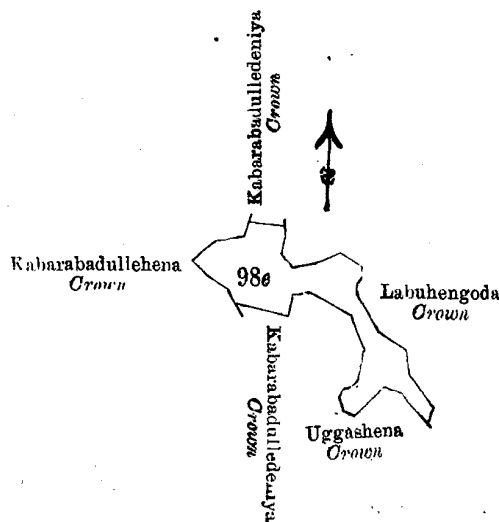
*Description of the Land referred to.*

The following lot situated in the village of Ranchagoda in the Kandaboda pattuwa of the Matara District, in the Southern Province, as described in the annexed certified tracing:—

Preliminary plan 97.

Lot.	Name of Land.	Extent. A. R. P.
98e	Kabarabadulledeniya <i>alias</i> Malawaragedeniya	2 1 28

and bounded as follows: on the north by Kabarabadulledeniya belonging to the Crown, Labuhengoda belonging to the Crown; on the east by Labuhengoda belonging to the Crown; on the south by Uggashena belonging



Scale of 8 Chains to an Inch.

Situation: Ranchagoda village in Kandaboda pattu.

Preliminary plan 97.

Lot.	Name of Land.	Extent. A. R. P.
98e	Kabarabadulledeniya <i>alias</i> Malawaragedeniya	2 1 28

Surveyor-General's Office,  
Colombo, September 28, 1906.

Field sheet O 20  
34—42

C. MEADEN,  
for Surveyor-General.

to the Crown, Kabarabadulledeniya belonging to the Crown; and on the west by Kabarabadullehena belonging to the Crown.

November 10, 1906.  
Matara S. O. 1,396

H. O. Fox,  
Special Officer.

**Order under Section 4, Sub-section (1), of "The Waste Lands Ordinances of 1897, 1899, 1900, and 1903."**

In the matter of the lands commonly called or known as Asinguredeniya, and Gigungmaduwadeniya *alias* Asinguredeniya, situate in the village of Ranchagoda in the Kandaboda pattu of the Matara District, in the Southern Province, and of "The Waste Lands Ordinances of 1897, 1899, 1900, and 1903."

WHEREAS in pursuance of section 1 of the said Ordinances it was duly declared and notified on the 23rd day of December, One thousand Nine hundred and Four, that if no claim to the lands commonly called or known as Asinguredeniya and Gigungmaduwadeniya *alias* Asinguredeniya, situate in the village of Ranchagoda in the Kandaboda pattu of the Matara District, in the Southern Province, containing in extent 32 acres 2 roods and 8 perches, and shown as lots 98, 98f, 98g, and 98h in preliminary plan No. 97, was made to J. G. Fraser, Special Officer appointed under section 28 of the said Ordinances, within the period of three months from the date specified in the said notice, such lands would be deemed the property of the Crown and dealt with on account of the Crown (*vide* Notice 2,109):

And whereas (1) Vidana Gamachchige Don Davith of Ranchagoda, (2) Mohottige Don Adirian of Ranchagoda, (3) Ranasin Don Juwanis of Ranchagoda, (4) Don Davith Wellappuli Appuhami of Ranchagoda, (5) Don Carolis Delgoda Sepala Appuhami of Ranchagoda, (6) Charles Francis Wijeratna Welappily of Ranchagoda, (7) James Robert Wijeratna Welappily of Ranchagoda, and (8) Mohottige Don Andris of Ranchagoda, made claim thereto, and the aforesaid J. G. Fraser, Special Officer appointed under section 28 of the said Ordinances, made due inquiry into such claim; and whereas the said 1st, 2nd, 3rd, 4th, 5th, and 8th claimants have withdrawn their claims to the said lands; and whereas the said J. G. Fraser, Special Officer, and the said 6th and 7th claimants have, with consent of His Excellency the Governor, come to an agreement in writing concerning the said lands, under section 4, sub-section (1), of the said Ordinances; whereby it was ordered that the said 6th and 7th claimants and Edwin Wijeratna Welappily should pay to the Assistant Government Agent, Matara, a sum of Rupees Six hundred and Seventy (Rs. 670) as purchase amount for the said lands on or before the 22nd day of February, One thousand Nine hundred and Six:

And whereas it was further agreed and ordered that in default of such payment the said lands should be declared the property of the Crown:

And whereas the said claimants and Edwin Wijeratna Welappily have failed to pay the purchase amount agreed upon by the due date, the said lands, as more fully described herein below, are hereby declared to be the property of the Crown in pursuance of the agreement afore-mentioned.

*Description of the Lands referred to.*

The following lots situated in the village of Ranchagoda in the Kandaboda pattuwa of the Matara District, in the Southern Province, as described in the annexed certified tracings:—

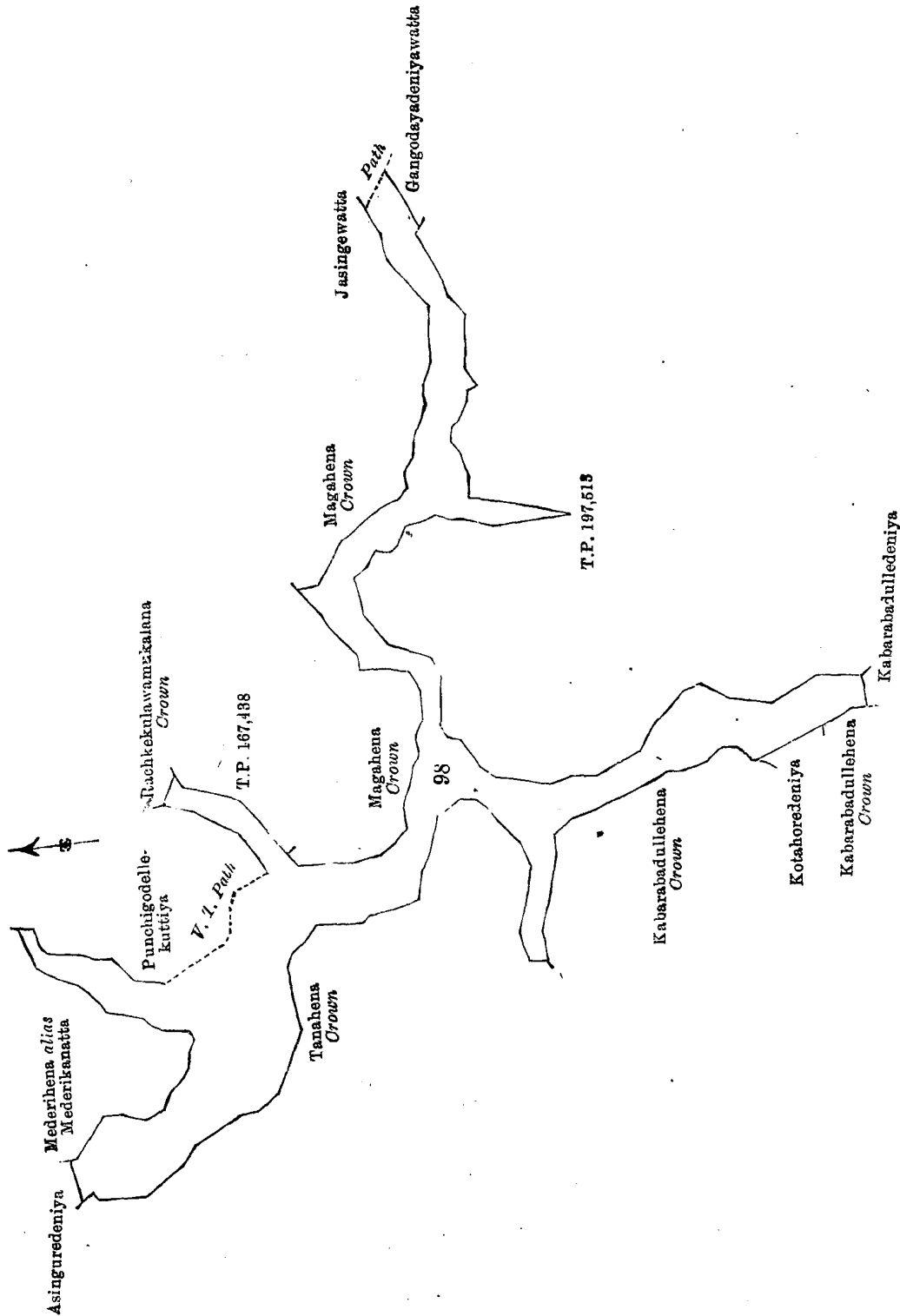
Preliminary plan 97.

Lot.	Name of Land.	Extent.
		A. R. P.
98	Asinguredeniya	24 3 11

and bounded as follows; on the north by Asinguredeniya belonging to C. F. Wijeratna Welappily as administrator of the estate of the late Hendrick Mathews Wijeratna Welappily, Muhandiram, Mederihena *alias* Mederikanatta claimed by J. Wijeratna, Punchigodallekuttiya sold by the Crown, a Gansabhawa path, Punchigodallekuttiya sold by the Crown, Rachkekulawamukalana belonging to the Crown, T. P. 167,438. Magahena belonging to the Crown, Jasingewatta claimed by Mohottige Don Andris, a path; on the east by Gangodayadeniyewatta claimed by D. Wimalagunaratna T. P. 197,513; on the south by T. P. 197,513, Kabarabadullehena belonging to C. F. Wijeratna and another, Kabarabadullehena belonging to the Crown, Kotohoredeniya belonging to V. G. Don Davith and another, Kabarabadullehena belonging to the Crown; and on the west by Tanahena belonging to the Crown.

[For Tracing see page 1431.]





Scale of 8 Chains to an Inch.

Situation : Ranchagoda village in Kandaboda pattu.

Preliminary plan 97.

Lot.	Name of Land.	Extent. A. R. P.
98	Asinguredeniya	24 3 11
	Field sheets O 17-25, O 18-26, O 33-41, & O 34-42	

Surveyor-General's Office,  
Colombo, September 28, 1906.

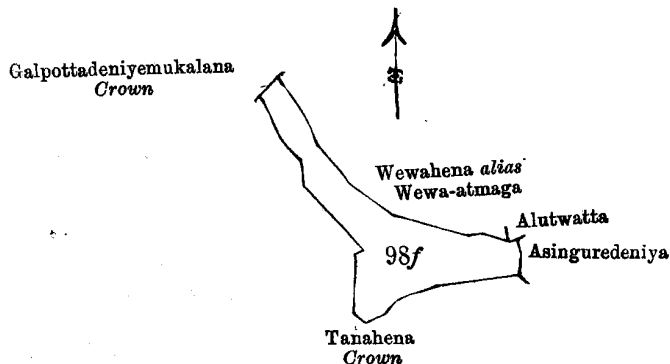
C. MEADEN,  
for Surveyor-General.

II.

Preliminary plan 97.

Lot.	Name of Land.	Extent. A. R. P.
98f	Asinguredeniya	2 3 32

and bounded as follows ; on the north by Wewahena *alias* atmaga claimed by C. Wijeratna, Alutwatta claimed by C. Wijeratna ; on the east by Asinguredeniya belonging to C. F. Wijeratna Welappily as administrator of



Scale of 8 Chains to an Inch.

Situation : Ranchagoda village in Kandaboda pattuwa.

Preliminary pan 97.

Lot.	Name of Land.	Extent. A. R. P.
98f	Asinguredeniya	2 3 32

Surveyor-General's Office, Colombo, September 28, 1906. Field sheet O 20 17-25 C. MEADEN, for Surveyor-General.

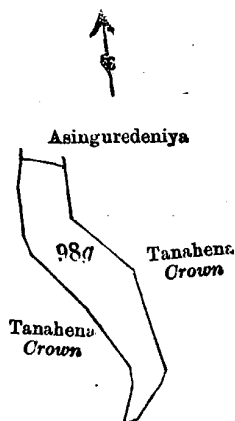
the estate of the late Hendrick Mathews Wijeratna Welappily, Muhandiram ; on the south by Tanahena belonging to the Crown ; and on the west by Tanahena belonging to the Crown, Galpottedeniyemukalana belonging to the Crown.

III.

Preliminary plan 97.

Lot.	Name of Land.	Extent. A. R. P.
98g	Asinguredeniya	2 2 2

and bounded as follows : on the north by Asinguredeniya belonging to C. F. Wijeratna Welappily as adminis-



Scale of 8 Chains to an Inch.

Situation : Ranchagoda village in Kandaboda pattuwa.

Preliminary plan 97.

Lot.	Name of Land.	Extent. A. R. P.
98g	Asinguredeniya	2 2 2

Surveyor-General's Office, Colombo, September 28, 1906. Field sheet O 20 17-25 C. MEADEN, for Surveyor-General.

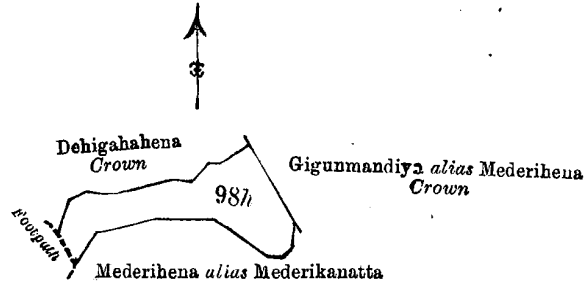
trator of the estate of the late Hendrick Mathews Wijeratna Welappily, Muhandiram ; on the east, south, and west by Tanahena belonging to the Crown.

## IV.

## Preliminary plan 97.

Lot.	Name of Land.	Extent. A. R. P.
98h	Gigunmaduwadeniya <i>alias</i> Asinguredeniya	2 1 3

and bounded as follows : on the north by Dehigahahena belonging to the Crown ; on the east by Gigunmandiya



Scale of 8 Chains to an Inch.

Situation : Ranchagoda village in Kandaboda pattu.

Preliminary plan 97.

Lot.	Name of Land.	Extent. A. R. P.
98h	Gigunmaduwadeniya <i>alias</i> Asinguredeniya..	2 1 3

Surveyor-General's Office,  
Colombo, September 28, 1906.

Field sheet O 20  
17—25

**C. MEADEN,**  
for Surveyor-General.

*alias* Mederihena belonging to the Crown, Mederihena *alias* Mederikanatta claimed by J. Wijeratna ; on the south by Mederihena *alias* Mederikanatta claimed by J. Wijeratna ; and on the west by a footpath.

November 10, 1906.

Matara S. O. 1,397

**H. O. FOX,**  
Special Officer.