

Ceylon Government Gazette

Published by Authority.

No. 6,236 — FRIDAY, APRIL 3, 1908.

PART I.—General: Minutes, Proclamations, Appointments, and General Government Notifications.

PART II.—Legal and Judicial.

PART III.—Provincial Administration.

PART IV.—Land Settlement.

PART V.—Mercantile, Marine, Municipal, Local, &c.

Separate paging is given to each Part in order that it may be filed separately.

Part IV.—Land Settlement.

	PAGE		PAGE
Final Orders	449	Preliminary Notices	454

FINAL ORDERS.

Order under Section 4, Sub-section (1), of "The Waste Lands Ordinances of 1897, 1899, 1900, and 1903."

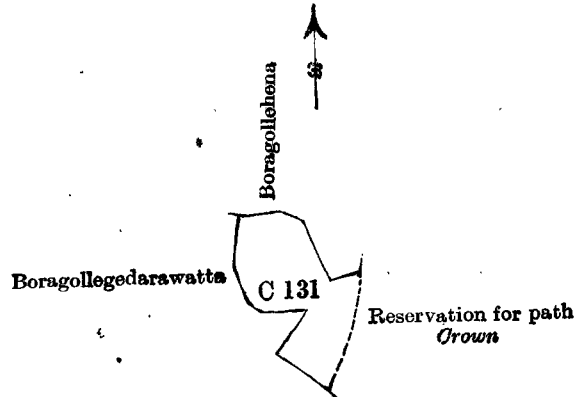
In the matter of the land commonly called or known as Boragollehena, situate in the village of Dehikinda, in the Passara korale of the Yatikinda division, in the Province of Uva, and of "The Waste Lands Ordinances of 1897, 1899, 1900, and 1903."

WHEREAS in pursuance of section 1 of the said Ordinances it was duly declared and notified on December 7, 1906, that if no claim to the land commonly called or known as Boragollehena, situate in the village of Dehikinda, in the Passara korale of the Yatikinda division, in the Province of Uva, containing in extent 2 roods and 6 perches, and shown as lot C 131 in preliminary plan No. 1,299, was made to Howard Orme Fox, Special Officer appointed under section 28 of the said Ordinances, within the period of three months from the date specified in the said notice, such land would be deemed the property of the Crown and dealt with on account of the Crown (see Notice No. 2,630):

And whereas (1) Boragollegedara Kirimenika and (2) Boragollegedara Hudi made claim thereto, and I, John George Fraser, Special Officer appointed under section 28 of the said Ordinances, made due inquiry into such claim; and whereas I and the said claimants, with consent of His Excellency the Governor, came to an agreement in writing concerning the said land, under section 4, sub-section (1), of the said Ordinances; whereby it was ordered in pursuance of the agreement afore-mentioned, that the said claimants should pay to the Government Agent at Badulla a sum of Rupees Four (Rs. 4) as purchase amount for the said land on or before May 26, 1907, and whereas the said claimants have duly paid the said amount agreed upon by the due date, the said claimants are hereby declared to be the purchasers of the said land commonly called or known as Boragollehena, situate in the village of Dehikinda, in the Passara korale of the Yatikinda division, in the Province of Uva, containing in extent 2 roods and 6 perches, shown as lot C 131 in preliminary plan No. 1,299 and in the annexed certified tracing therefrom, and bounded as follows: on the north by Boragollehena claimed by Boragollegedara Kirimenika and others, on the east by a Crown reservation for path, and on the south and west by Boragollegedarawatta claimed by Boragollegedara Kirimenika and others.

J. G. FRASER,
Special Officer.

February 15, 1908.



Scale of 4 Chains to an Inch.

Situation : Dehikinda village in Passara korale of Yatikinda division.

Preliminary plan 1,299.

Lot.	Name of Land.	Extent.
		A. R. P.
C 131	Boragollehena	0 2 6

Surveyor-General's Office,
Colombo, February 5, 1908.
Uva S. O. 1,129

W. S. INGLES,
for Surveyor-General.

Order under Section 4, Sub-section (1), of "The Waste Lands Ordinances of 1897, 1899, 1900, and 1903."

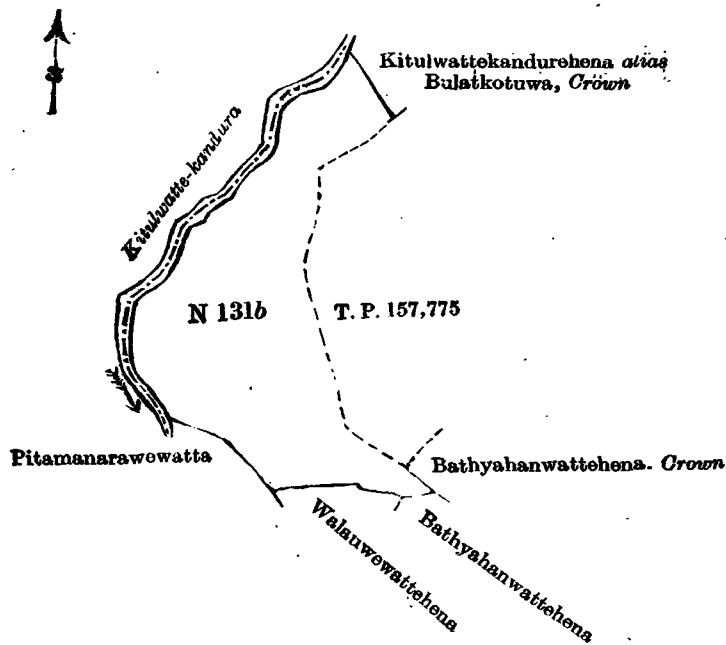
In the matter of the land commonly called or known as Pitamanarawewatta, situate in the village of Kanahela, in the Passara korale of the Yatikinda division, in the Province of Uva, and of "The Waste Lands Ordinances of 1897, 1899, 1900, and 1903."

WHEREAS in pursuance of section 1 of the said Ordinances it was duly declared and notified on January 11, 1907, that if no claim to the land commonly called or known as Pitamanarawewatta, situate in the village of Kanahela, in the Passara korale of the Yatikinda division, in the Province of Uva, containing in extent 2 acres 2 roods and 16 perches, and shown as lot N 131b in preliminary plan No. 1,299 was made to Howard Orme Fox, Special Officer appointed under section 28 of the said Ordinances, within the period of three months from the date specified in the said notice, such land would be deemed the property of the Crown and dealt with on account of the Crown (*vide* Notice No. 2,636) :

And whereas (1) Yonamulla Mudiyansele *alias* Muhandiramalage Kiri Etana, (2) Bulatgahakumbure Dingi Veda, (3) Aparekka Mudiyansele *alias* Muhandiramalage Mutu Banda, (4) Edward Hyde Hamilton Gordon made claim thereto, and I, John George Fraser, Special Officer appointed under section 28 of the said Ordinances, made due inquiry into such claim, and whereas the said 2nd, 3rd, and 4th claimants have withdrawn their claims to the said land; and whereas I and the said 1st claimant, with consent of His Excellency the Governor, came to an agreement in writing concerning the said land, under section 4, sub-section (1), of the said Ordinances, whereby it was ordered in pursuance of the agreement afore-mentioned, that the said 1st claimant, Yonamulla Mudiyansele *alias* Muhandiramalage Kiri Etana should pay to the Government Agent at Badulla, a sum of Rs. 37-50, as purchase amount for the said land on or before August 24, 1907, and whereas the said amount has been duly paid by the due date, the said 1st claimant is hereby declared to be the purchaser of the said land commonly called or known as Pitamanarawewatta, situate in the village of Kanahela, in the Passara korale of the Yatikinda division, in the Province of Uva, containing in extent 2 acres 2 roods and 16 perches, and shown as lot N 131b in preliminary plan 1,299 and in the annexed certified tracing therefrom, and bounded as follows : on the north by the Kitulwattakandura, Kitulwattakandurehena *alias* Bulatkotuwa belonging to the Crown ; on the east by T. P. 157,775, Bathyahanwattchena belonging to the Crown ; on the south by Bathyahanwattchena belonging to Edward Hyde Hamilton Gordon, Walauwattchena belonging to ditto ; Pitamanarawewatta claimed by P. Muhandiramalage Kiri Etana ; and on the west by the Kitulwattakandura.

February 8, 1908.

J. G. FRASER,
Special Officer.



Scale of 4 Chains to an Inch.

Situation: Kanahela village.

Preliminary plan 1,299.

Lot.	Name of Land.	Extent. A. R. P.
N 131 b	Pitamanarawewatta	2 2 16

Surveyor-General's Office,
Colombo, January 20, 1908.
Uva S. O. 1,130

Field sheet M⁸ B

W. S. INGRES,
for Surveyor-General.

Order under Section 4, Sub-section (1), of "The Waste Lands Ordinances of 1897, 1899, 1900, and 1903," admitting Lands to be Private Property.

In the matter of the lands commonly called or known as Walauwewattehena, Bathyahanwattehena, Udukiulehena, situate in the village of Kanahela, in the Passara korale of the Yatikinda division, in the Province of Uva, and of "The Waste Lands Ordinances of 1897, 1899, 1900, and 1903."

WHEREAS in pursuance of section 1 of the said Ordinances it was duly notified on January 11, 1907, that if no claim to the lands commonly called or known as Walauwewattehena, Bathyahanwattehena, Udukiulewatta, situate in the village of Kanahela, in the Passara korale of the Yatikinda division, in the Province of Uva, containing in extent 2 acres and 18 perches, and shown as lots N 131c, N 131d, and N 131e in preliminary plan No. 1,299 and in the annexed certified tracings therefrom, was made to Howard Orme Fox, Special Officer appointed under section 28 of the said Ordinances, within the period of three months from the date specified in such notice, such lands would be deemed the property of the Crown, and dealt with on account of the Crown (*vide* Notice No. 2,636):

And whereas (1) Edward Hyde Hamilton Gordon of "El Teb," Passara, (2) Yonamulle Mudiyanse-lage alias Muhandiramalage Kiri Etana, (3) Bulugahakumbure Dingi Veda, (4) Aparekka Jayasundera Mudiyanse-lage Mutu Banda made claim thereto, and I, John George Fraser, Special Officer appointed under section 28 of the said Ordinances, made due inquiry into such claim; and whereas the said 2nd, 3rd, and 4th claimants have withdrawn their claims to the said lands, I, with the consent of His Excellency the Governor, do hereby admit the claim of the said 1st claimant to the said lands, as more fully described herein below, under section 4, sub-section (1), of the said Ordinances.

Description of the Lands referred to.

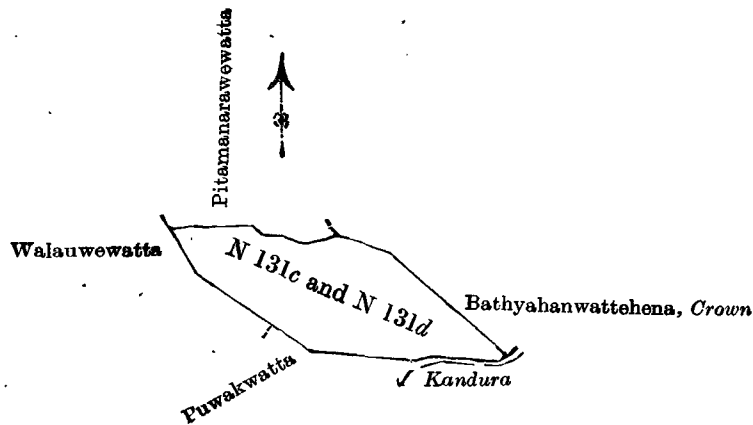
The following lots situate in the village of Kanahela, in the Passara korale of the Yatikinda division, in the Province of Uva, as described in the annexed certified tracings:—

I.

Preliminary plan 1,299.

Lot.	Name of Land.	Extent. A. R. P.
N 131c	Walauwewattehena	0 1 10
N 131d	Bathyahanwattehena	0 3 0
		<u>1 0 10</u>

and bounded as follows: on the north by Pitamanarawewatta sold under the Waste Lands Ordinances to Yonamulle Mudiyansele *alias* Muhandiramalage Kiri Etana, Bathyahanwattehehena belonging to the Crown; on the east by Bathyahanwattehehena belonging to the Crown; on the south by a Kandura, Puwakwatta claimed by Captain E. H. Gordon; on the west by Walauwewatta claimed by Pupulewalauwe Mutu Banda.



Scale of 4 Chains to an Inch.
 Situation: Kanahela village.
 Preliminary plan 1,299.

Lot.	Name of Land.	Extent.
		A. R. P.
N 131c ..	Walauwewattehena ..	0 1 10
N 131d ..	Bathyahanwattehena ..	0 3 0
		<hr/> 1 0 10

Surveyor-General's Office,
 Colombo, January 20, 1908.

Field sheet M⁸₅₈B

W. S. INGLES,
 for Surveyor-General.

II.

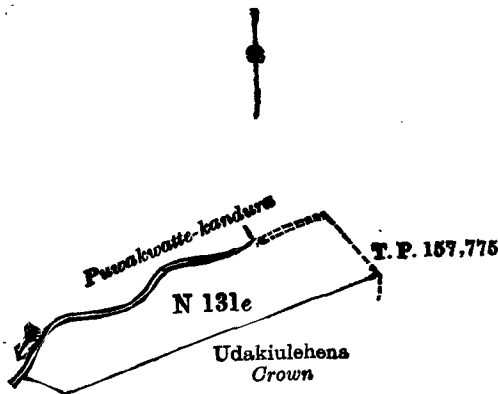
Preliminary plan 1,299.

Lot.	Name of Land.	Extent.
		A. R. P.
N 131e ..	Udukiulehena ..	1 0 8

and bounded as follows: on the north by the Puwakwattekandura, T. P. 157,775; on the east by T. P. 157,775; on the south by Udukiulehena belonging to the Crown; and on the west by the Puwakwattekandura.

February 8, 1908.

J. G. FRASER,
 Special Officer



Scale of 4 Chains to an Inch.
 Situation: Kanahela village.
 Preliminary plan 1,299.

Lot.	Name of Land.	Extent.
		A. R. P.
N 131e ..	Udukiulehena ..	1 0 8

Surveyor-General's Office,
 Colombo, January 20, 1908.

Field sheet M⁸₅₈B

W. S. INGLES,
 for Surveyor-General.

Uva S. O. 1,131

Order under Section 4, Sub-section (1), of "The Waste Lands Ordinances of 1897, 1899, 1900, and 1903," declaring Lands to be Crown Property.

In the matter of the lands commonly called or known as Bathyahanwattchena, Udakiulehena, Bathyahanwattapatana, Kitulwatttekandurehena *alias* Bulatkotuwa, situate in the village of Kanahela, in the Passara korale of the Yatikinda division, in the Province of Uva, and of "The Waste Lands Ordinances of 1897, 1899, 1900, and 1903."

WHEREAS in pursuance of section 1 of the said Ordinances it was duly notified on January 11, 1907, that if no claim to the lands commonly called or known as Bathyahanwattchena, Udakiulehena, Bathyahanwattapatana, Kitulwatttekandurehena *alias* Bulatkotuwa, situate in the village of Kanahela, in the Passara korale of the Yatikinda division, in the Province of Uva, containing in extent 5 acres 2 roods and 23 perches, and shown as lots N 131, O 131, N 131a in preliminary plan No. 1,299 and in the annexed certified tracings therefrom, was made to Howard Orme Fox, Special Officer appointed under section 28 of the said Ordinances, within the period of three months from the date specified in such notice, such lands would be deemed the property of the Crown and dealt with on account of the Crown (*vide* Notice No. 2,634):

And whereas (1) Yonamulla Mudiyansele *alias* Muhandiramalage Kiri Etana, (2) Bulatgahakumbure Dingi Veda, (3) Aparekka Jayasundera Mudiyansele Muttu Banda, (4) Edward Hyde Hamilton Gordon, made claim thereto, and whereas the said claimants have withdrawn their claims to the said lands, I, John George Fraser, Special Officer appointed under section 28 of the said Ordinances, and by virtue of the powers vested in me in that behalf by section 4 of the said Ordinances, do hereby on February 8, 1908, order and declare under section 4, sub-section (1), of the said Ordinances, that the said lands, as more fully described herein below, are the property of the Crown.

Description of the Lands referred to.

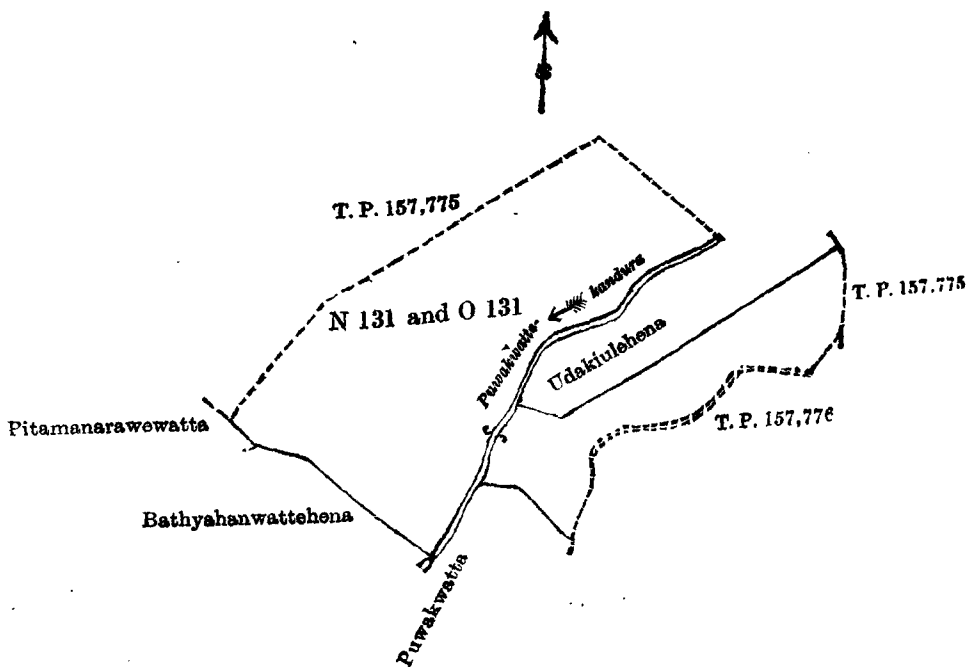
The following lots situate in the village of Kanahela, in the Passara korale of the Yatikinda division, in the Province of Uva, as described in the annexed certified tracings:—

I.

Preliminary plan 1,299.

Lot.	Name of Land.	Extent.		
		A.	R.	P.
N 131 ..	Bathyahanwattchena, Udakiulehena ..	2	2	0
O 131 ..	Bathyahanwattapatana ..	2	2	3
		5	0	3

and bounded as follows: on the north by T. P. 157,775, the Puwakwatttekandura, Udakiulehena belonging to Edward Hyde Hamilton Gordon; on the east by T. P. 157,775; on the south by Puwakwatta claimed by Captain E. H. Gordon, the Puwakwatttekandura, Bathyahanwattchena belonging to Edward Hyde Hamilton Gordon, Pitamanarawewatta sold under the Waste Lands Ordinances to Yonamulla Mudiyansele *alias* Muhandiramalage Kiri Etana; and on the west by T. P. 157,775.



Scale of 4 Chains to an Inch.

Situation : Kanahela village.

Preliminary plan 1,299.

Lot.	Name of Land.	Extent.		
		A.	R.	P.
N 131 ..	Bathyahanwattehena' Udakiulehena ..	2	2	0
O 131 ..	Bathyahanwattepatana ..	2	2	3
		5	0	3

Field sheet M ⁸/₅₈BSurveyor-General's Office,
Colombo, January 20, 1908.W. S. INGLES,
for Surveyor-General.

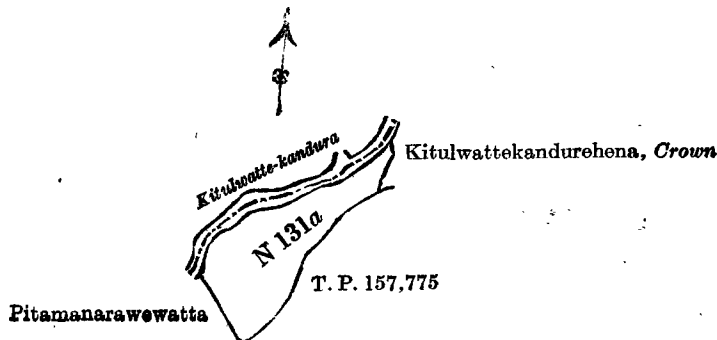
II.

Preliminary plan 1,299.

Lot.	Name of Land.	Extent.		
		A.	R.	P.
N 131a ..	Kitulwattেকandurehena <i>alias</i> Bulatkotuwa ..	0	2	20

and bounded as follows : on the north by the Kitulwattেকandura ; on the east by Kitulwattেকandurehena belonging to the Crown, T. P. 157,775 ; on the south by T. P. 157,775 ; and on the west by Pitamanarawewatta sold under the Waste Lands Ordinances to Yonamulla Mudiyansele *alias* Muhandiramalage Kiri Etana the Kitulwattেকandura.

February 8, 1908.

J. G. FRASER,
Special Officer

Scale of 4 Chains to an Inch.

Situation : Kanahela village.

Preliminary plan 1,299.

Lot.	Name of Land.	Extent.		
		A.	R.	P.
N 131a -	Kitulwattেকandurehena <i>alias</i> Bulatkotuwa ..	0	2	20

Field sheet M ⁸/₅₈BSurveyor-General's Office,
Colombo, January 20, 1908.W. S. INGLES,
for Surveyor-General.

Uva S. O. 1,132

PRELIMINARY NOTICES.

Notice under "The Waste Lands Ordinances of 1897, 1899, 1900, and 1903."

TAKE notice that unless within three months from April 3, 1908, the persons, if any, who claim any interest in the lands hereinafter mentioned or in any one or more of such lands make claim in person or in writing to the said lands or any of them or to some interest therein to J. G. Fraser, Esq., Special Officer appointed under section 28 of "The Waste Lands Ordinances, 1897, 1899, 1900, and 1903," at his office at Hill House, Mutwal, Colombo :

Such Special Officer, in pursuance of the powers vested in him by the said Ordinances, will declare by writing under his hand that the said lands or such of them, as to which no claim has been made, are the property of the Crown.

J. G. FRASER,
Special Officer.

Description of the Lands referred to.

The following lots situated in the village of Talwatta, in the West Giruwa pattu of the Hambantota District, in the Southern Province, as described in the annexed certified tracing :—

Preliminary plan 202.

Lot.	Name of Land.	Extent.		
		A.	R.	P.
11	Kahatagahahena, Batalawattegoda, Kudagalketiya, Punchimekiliyahena, Kudamekiliyahena, Talapelahena, Serugahahena, Edandagawahena, Bogahagoda, Arawattebedda, Heendehipandurehena, Burutaketiyehehena, Kolongahahena, Puswelketiyehehena, Helambagahawattehenkella, Amukoratuwehena, Katuwehena, Attikkahahahena, Migaharuppa, Beddegeruppailukketiyehehena, Ratukosgahahena, Goniendagodahena	164	0	5
27	Palledeniyewewa	0	2	24
		<u>164</u>	<u>2</u>	<u>29</u>

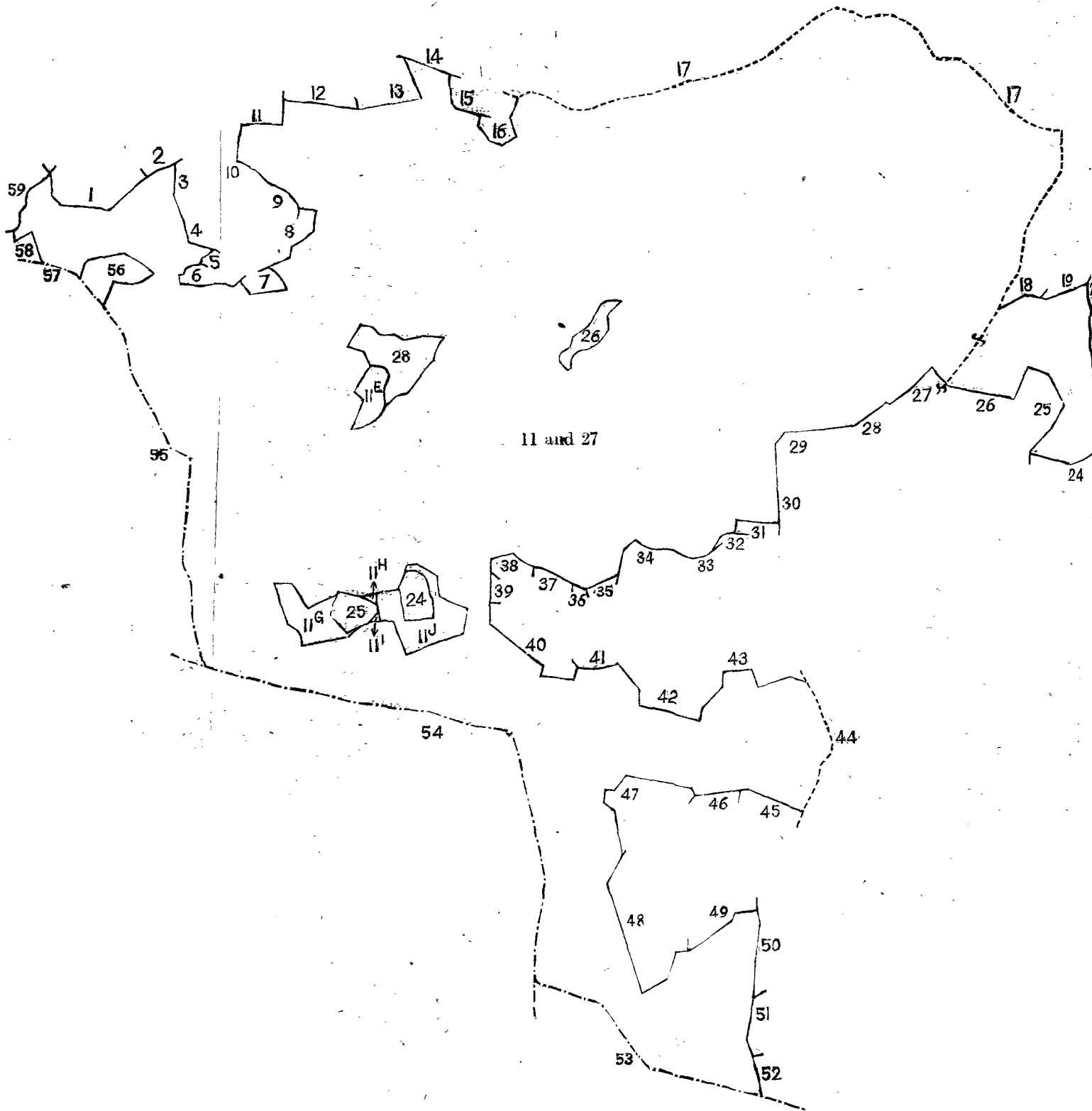
and bounded as follows : on the north by Aragawawatta claimed by Kudage Ranhamy, Medadeniya claimed by ditto, Kiralayewatta claimed by Alupotage Kirihamy, Andirisgewatta claimed by Kudage Siddi Appu, Gallinda-aredeniya claimed by Kudage Abaran and others, Pindeniya claimed by ditto, Gallinda-areatmagawatta claimed by ditto, Pindeniya claimed by ditto, Andirisgewatta claimed by Kudage Siddi Appu, Kiralayewatta claimed by Alupotage Kirihamy, Ketakelakoratuwa claimed by Yakamudunegge Dineshamy, Migahawatta claimed by Alupotage Senarathamy, Badalgeruppa claimed by ditto, Dehigahahena claimed by the Crown, Pansalawatta claimed by Alupotage Senarathamy, a path ; on the east by a path, Kotabogahahena claimed by the Crown, Heendehipanduragawakoratuwa claimed by M. Heena, Batuhengodahena claimed by the Crown, Kalaotuwawewatta claimed by Liyanage Samel, Etambagahahena claimed by the Crown, Egodawattebedda claimed by the Crown, Konugawawatta claimed by M. Ukkuwa, Burutaketiyeewatta claimed by M. Ukkuwa, Kahatagahawatta claimed by ditto, Bogahagodawatta claimed by ditto, Bogahawatta claimed by Don Davit Samarasinhe, Lindagawadeniya claimed by ditto, Pansalawatta claimed by ditto, Talpelawatta claimed by Weerahinge Eliasa, Talpelawatta claimed by Edirimanage Hinna, Kongahawatta claimed by Weerahinge Kaluwa, Talpelahenewatta claimed by Kudage Gura, Talpelahenewatta claimed by ditto, Kongahawatta claimed by Wirahinge Eliasa, Talpelawatta claimed by ditto, Konagawawatta claimed by G. Juwanisa, Dunumadalagahawatta claimed by Wirahinge Wattukira, a path, Mekiliyagahawatta claimed by Wirahinge Wattukira, Kahatagahawatta claimed by Wirahinge Nikula, Maragahawatta claimed by Don Samel Malawi Patirana, Police Officer, Lolugahawatta claimed by Wirahinge Dinappuwa, Kardiwalamulla claimed by Don Samel Malawi Patirana, Police Officer, Maragahawatta claimed by B. Kiri Baba, Maragahawatta claimed by ditto ; on the south by the village limit of Ritigahayaya, the village limit of Mimanakoladeniya ; on the west by the village limit of Daramitiara, Unapanduragawawatta claimed by Kudage Abaran, the village limit of Daramitiara, Aragawawatta claimed by Kudage Kottan and others, Unapanduragawadeniya claimed by Kudage Ranhamy and others.

NOTE.—The following lots lying within the above boundaries are excluded from this notice, and their aggregate acreage of 4 acres 3 roods and 11 perches is not included in the acreage of 164 acres 2 roods and 29 perches given above :—

Preliminary plan 202.

Lot.	Name of Land.	Extent.		
		A.	R.	P.
11e	Palledeniyeatmagawatta	0	2	6
11g	Kahatagahawatta	0	3	9
11h	Do.	0	0	6
11i	Do.	0	0	3
11j	Maragahawatta	1	0	23
24	Do.	0	1	33
25	Kudagalketiya, Kahatagahawatta	0	1	20
26	Watakayakotudeniya	0	1	16
28	Palledeniya	1	0	15
		<u>4</u>	<u>3</u>	<u>11</u>

[For Tracing see page 456.]



- | | |
|------------------------------------|--|
| 1 Aaragawawatta | 31 Bogahawatta |
| 2 Medadeniya | 32 Lindagawadeniya |
| 3 Kiralayewatta | 33 Pansalawatta |
| 4 Andirisgewatta | 34 Talapelawatta |
| 5 Galinda-aradeniya | 35 Do. |
| 6 Pindenya | 36 Kongahawatta |
| 7 Galinda-ara-atma_watta | 37 Do. |
| 8 Pindenya | 38 Talapelahenawatta |
| 9 Andirisgewatta | 39 Do. |
| 10 Kiralayewatta | 40 Kongahawatta |
| 11 Ketakelakoratuwa | 41 Talapelawatta |
| 12 Migahawatta | 42 Konagawatta |
| 13 Badalgeruppa | 43 Duntumadologanawatta |
| 14 Dehigahahena, Crown | 44 Path |
| 15 Pansalawatta | 45 Mekiliyagahawatta |
| 16 Do. | 46 Do. |
| 17 Path | 47 Kahatagahawatta |
| 18 Kotabogahahena, Crown | 48 Maragahawatta |
| 19 Heendehipanduragawakora
tuwa | 49 Lolugahawatta |
| 20 Batuhengodahena, Crown | 50 Kardiwalamulla |
| 21 Kalaotuwawawatta | 51 Maragahawatta |
| 22 Do. | 52 Do. |
| 23 Etambagawahena, Crown | 53 Village limit of Ri gahawatta |
| 24 Egodawattebedda, Crown | 54 Village limit of M anako
deniya |
| 25 Konagawatta | 55 Village limit of E |
| 26 Maragahawatta | 56 Unapanduragaw |
| 27 Kurutaketiyawatta | 57 Village limit of |
| 28 Kahatagahawatta | 58 Aaragawawatta |
| 29 Bahagodawatta | 59 Unapanduraga |
| 30 Unapanduragawatta | |

Situation : Talwatta village in West Giruwa pattu of Hambantota District.
Preliminary plan 202.

Lot.	Name of Land.	Extent.		
		A.	R.	P.
11	Kahatagahahena, Batalawattegoda, Kudagalketiya, Punchimekiliyahena, Kudamekiliyahena, Talapelahena, Serugahahena, Edandagawahena, Bogahagoda, Arawattebedda, Heendehipandurehena, Burutaketiye hena, Kolongahahena, Puswelketiye hena, Helambagahawattehenkella, Amukoratuwehena, Katuwehena, Attikkagahahena, Migaharuppa, Beddegeruppailukketiye hena, Ratukosgahahena, Goniendagodahena	164	0	5
27	Palledeniyewewa	0	2	24
		164	2	29
<i>Lots excluded.</i>				
11e	Palledeniyeatmagawatta	0	2	6
11g	Kahatagahawatta	0	3	9
11h	Do.	0	0	6
11i	Do.	0	0	3
11j	Maragahawatta	1	0	23
24	Do.	0	1	33
25	Kudagalketiya, Kahatagahawatta	0	1	20
26	Watakayakotudeniya	0	1	16
28	Palledeniya	1	0	15
		4	3	11

Field sheets O ¹⁵₈₋₁₆ and P ¹¹₁₋₉

Surveyor-General's Office,
Colombo, February 27, 1908.
3,008

J. B. M. RIDOUT,
for Surveyor-General.
Hambantota S. O. 23—1908

Notice under "The Waste Lands Ordinances of 1897, 1899, 1900, and 1903."

TAKE notice that unless within three months from April 3, 1908, the persons, if any, who claim any interest in the lands hereinafter mentioned or in any one or more of such lands make claim in person or in writing to the said lands or any of them or to some interest therein to W. E. Wait, Esq., Special Officer appointed under section 28 of "The Waste Lands Ordinances, 1897, 1899, 1900, and 1903," at his office at Hill House, Mutwal, Colombo :

Such Special Officer, in pursuance of the powers vested in him by the said Ordinances, will declare by writing under his hand that the said lands or such of them, as to which no claim has been made, are the property of the Crown.

W. E. WAIT,
Special Officer.

Description of the Lands referred to.

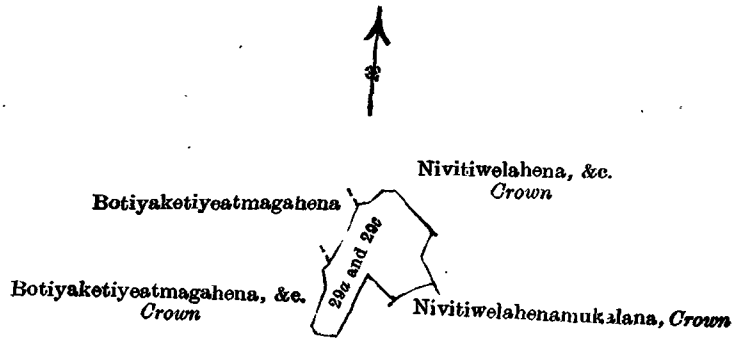
The following lots situated in the village of Karametiya, in the West Giruwa pattu of the Hambantota District, in the Southern Province, as described in the annexed certified tracings :—

I.

Preliminary plan 149.

Lot.	Name of Land.	Extent.		
		A.	R.	P.
29a	Paluwattemandiya <i>alias</i> Niwitiwelahena	0	1	20
29c	Do.	1	0	24
		1	2	4

and bounded as follows : on the north and east by Nivitiwelahena, &c., belonging to the Crown ; on the south by Nivitiwelahenamukalana belonging to the Crown, Botiyaketiyeatmagahena, &c., belonging to the Crown ; on the west by Botiyaketiyeatmagahena, &c., belonging to the Crown, Botiyaketiyeatmagahena sold by the Crown.



(Scale of 8 Chains to an Inch.)

Situation : Karametiya village in Giruwa Pattuwa West.

Preliminary plan 149.

Lot.	Name of Land.		Extent.		
			A.	R.	P.
29a	Paluwattemandiya <i>alias</i> Nivitiwelahena	..	0	1	20
29c	Do.	..	1	0	24
			<u>1</u>	<u>2</u>	<u>4</u>

Field sheet O 15
22—30

Surveyor-General's Office,
Colombo, February 22, 1908.

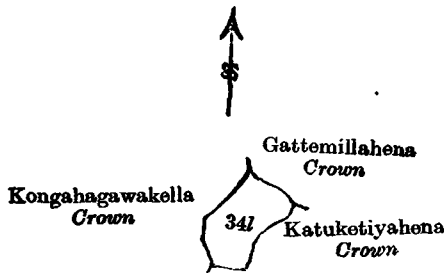
J. B. M. RIDOUT,
for Surveyor-General.

II.

Preliminary plan 149.

Lot.	Name of Land.		Extent.		
			A.	R.	P.
34l	Katuketiyahena	..	0	3	12

and bounded as follows : on the north by Gattemillahena belonging to the Crown ; on the east and south by Katuketiyahena belonging to the Crown ; on the west by Kongahagawakella belonging to the Crown.



Scale of 8 Chains to an Inch.

Situation : Karametiya village in Giruwa Pattuwa West.

Preliminary plan 149.

Lot.	Name of Land.		Extent.		
			A.	R.	P.
34l	Katuketiyahena	..	0	3	12

Field sheets O 15 22—30, O 15 23—31, O 15 38—46, & O 15 39—47

Surveyor-General's Office,
Colombo, February 22, 1908.

J. B. M. RIDOUT,
for Surveyor-General.
Hambantota S. O. 24—1908

Notice under "The Waste Lands Ordinances of 1897, 1899, 1900, and 1903."

TAKE notice that unless within three months from April 3, 1908, the persons, if any, who claim any interest in the lands hereinafter mentioned or in any one or more of such lands make claim in person or in writing to the said lands or any of them or to some interest therein to W. E. Wait, Esq., Special Officer appointed under section 28 of "The Waste Lands Ordinances, 1897, 1899, 1900, and 1903," at his office at Hill House, Mutwal, Colombo:

Such Special Officer, in pursuance of the powers vested in him by the said Ordinances, will declare by writing under his hand that the said lands or such of them, as to which no claim has been made, are the property of the Crown.

W. E. WAIT,
Special Officer.

Description of the Land referred to.

The following lot situated in the village of Ambagasara, in the West Gīruwa pattu of the Hambantota District, in the Southern Province, as described in the annexed certified tracing:—

Preliminary plan 206.

Lot.	Name of Land.	Extent.		
		A.	R.	P.
1	Bogahagawahena, Yodagalahena, Punchigodagawahena, Lindagawahenekella, Komegawahena, Koswattehenena, Dambelandehena, Gamagedarawatta, Punchigodahena, Baduruppa, Kolellewattehenena, Koswattegodahena	95	2	38

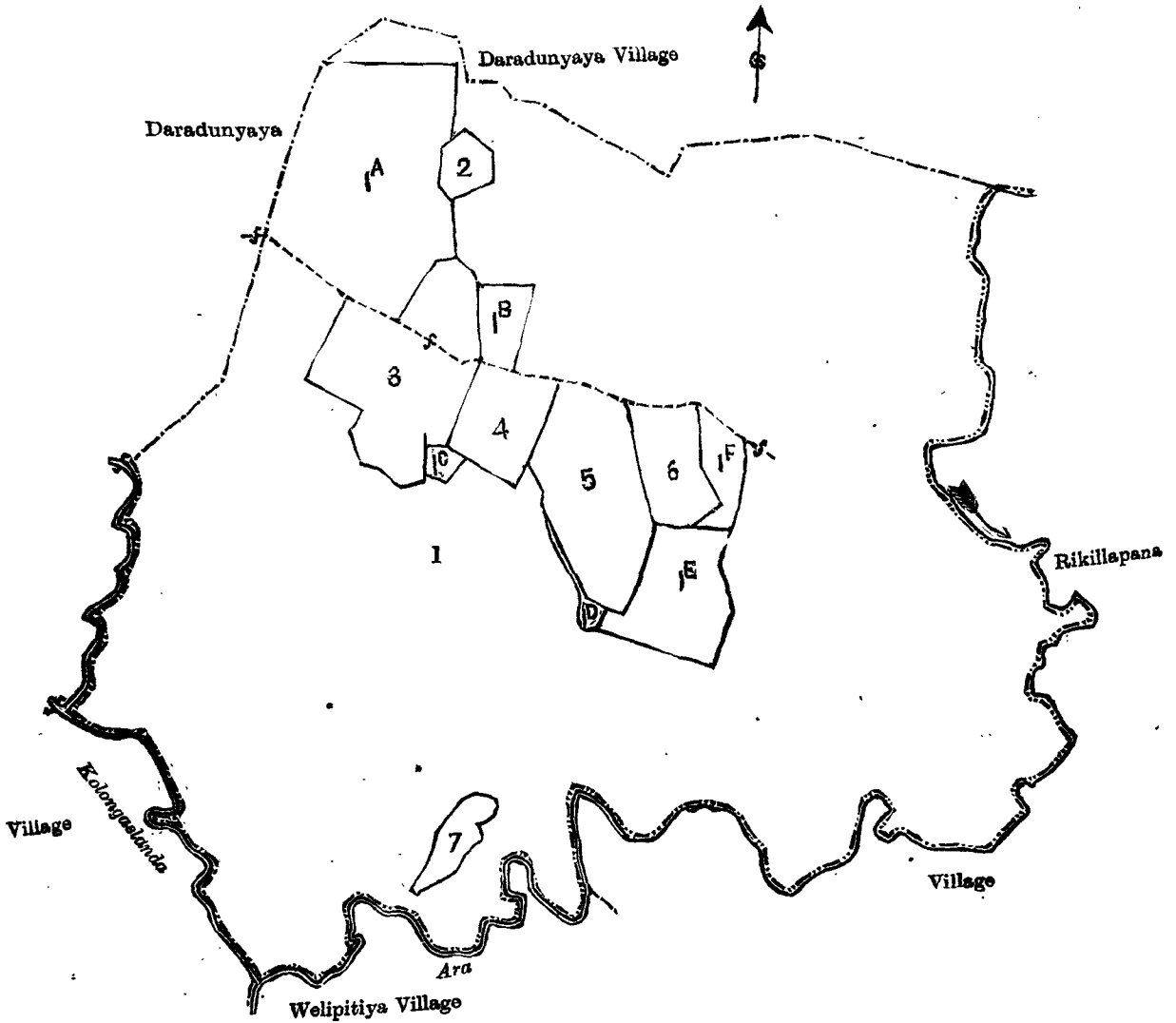
and bounded as follows: on the north by the village limit of Daradunyaya; on the east by the village limit of Rikillapana (the Kolongaslanda-ara); on the south by the village limit of Rikillapana, the village limit of Welipitiya (the Kolongaslanda-ara); on the west by the Kolongaslanda-ara, the village limit of Daradunyaya.

NOTE.—The following lots lying within the above boundaries are excluded from this notice, and their aggregate acreage of 23 acres and 36 perches is not included in the acreage of 95 acres 2 roods and 38 perches given above:—

Preliminary plan 206.

Lot.	Name of Land.	Extent.		
		A.	R.	P.
1a	Yapageruppe	6	3	5
1b	Gamageruppe	0	2	35
1c	Ranamukagewatta	0	0	31
1d	Do.	0	0	39
1e	Kolongahawattekella	2	1	11
1f	Udapakoratuwa or Kolongahawatta	0	3	0
2	Polkoratuwa or Arewatta	0	2	9
3	Pahalawatta, Baduruppewatta, Baduruppa, Gamagedarawatta, Batalawatta	4	1	35
4	Punchigodawatta, Pahalawatta	1	2	25
5	Alutwatta, Kehelkoratuwa, Pahalakoratuwa	3	2	15
6	Maragahawatta, Kolongahawatta	1	1	17
7	Galmadittedeniya	0	2	14
		23	0	36

[For Tracing see page 460.]



Scale of 8 Chains to an Inch.

Situation : Ambagasara village in West Giruwa pattu.

Preliminary plan 206.

Lot.	Name of Land.	Extent. A. R. P.
1	Bogahagawahena, Yodagalahena, Punchigodagawahena, Lindagawahenekella, Komegawahena, Koswattehena, Dambelandehena, Gamagedarawatta, Punchigodahena, Baduruppa, Kollectionwattahena, Koswattegodahena	95 2 38
	<i>Lots excluded.</i>	
1a	Yapageruppe	6 3 5
1b	Gamageruppe	0 2 35
1c	Ranamukagewatta	0 0 31
1d	Do.	0 0 39
1e	Kolongahawattakella	2 1 11
1f	Udapakoratuwa or Kolongahawatta	0 3 0
2	Polkoratuwa or Arewatta	0 2 9
3	Pahalawatta, Baduruppewatta, Baduruppa, Gamagedarawatta, Batalawatta	4 1 35
4	Punchigodawatta, Pahalawatta	1 2 25
5	Alutwatta, Kehelkoratuwa, Pahalakoratuwa	3 2 15
6	Maragahawatta, Kolongahawatta	1 1 17
7	Galmadittedeniya	0 2 14
		<hr/> 23 0 36

Notice under "The Waste Lands Ordinances of 1897, 1899, 1900, and 1903."

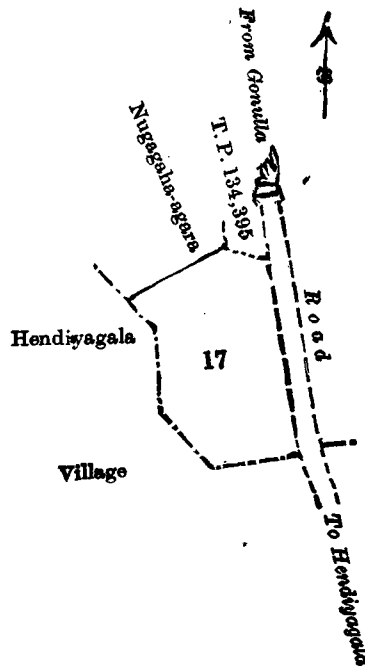
TAKE notice that unless within three months from April 3, 1908, the persons, if any, who claim any interest in the land hereinafter mentioned make claim in person or in writing to the said land or to some interest therein to J. G. Fraser, Esq., Special Officer appointed under section 28 of "The Waste Lands Ordinances, 1897, 1899, 1900, and 1903," at his office at Hill House, Mutwal, Colombo:

Such Special Officer, in pursuance of the powers vested in him by the said Ordinances, will declare by writing under his hand that the said land, to which no claim has been made, is the property of the Crown.

J. G. FRASER,
Special Officer.

Description of the Land referred to.

The land commonly called or known as Madurugomuwanipittaniya, situated in the village of Madurugomuwa, in the Pitigal korale of the Katugampola hatpattu of the Kurunegala District, in the North-Western Province, containing in extent 1 acre and 17 perches, shown as lot 17 in preliminary plan 0278 and in the annexed certified tracing therefrom, and bounded as follows: on the north by Nugagaha-agara claimed by Pieris Appuhamy (Gan-arachchi), T. P. 134,395; on the east by the road from Gonulla to Hendiyagala; on the south and west by the village limit of Hendiyagala.



Scale of 4 Chains to an Inch.

Situation: Madurugomuwa village in Pitigal korale of Kurunegala District.

Preliminary plan 0278.

Lot.	Name of Land.	Extent. A. R. P.
17	Madurugomuwanipittaniya	1 0 17

Field sheet I $\frac{22}{2}$

Surveyor-General's Office,
Colombo, February 18, 1908.
3,011

J. B. M. RIDOUT,
for Surveyor-General.
Kurunegala S. O. 7—1908

Notice under "The Waste Lands Ordinances of 1897, 1899, 1900, and 1903."

TAKE notice that unless within three months from April 3, 1908, the persons, if any, who claim any interest in the lands hereinafter mentioned or in any one or more of such lands make claim in person or in writing to the said lands or any of them or to some interest therein to J. G. Fraser, Esq., Special Officer appointed under section 28 of "The Waste Lands Ordinances, 1897, 1899, 1900, and 1903," at his office at Hill House, Mutwal, Colombo:

Such Special Officer, in pursuance of the powers vested in him by the said Ordinances, will declare by writing under his hand that the said lands or such of them, as to which no claim has been made, are the property of the Crown.

J. G. FRASER,
Special Officer.

Description of the Lands referred to.

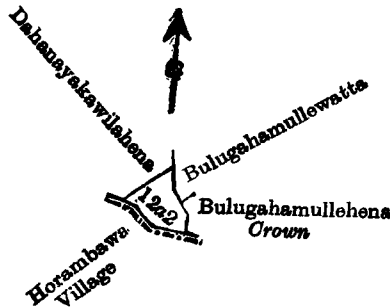
The following lots situated in the village of Hewanegedara, in the Medaketiya korale of the Katugampola hatpattu of the Kurunegala District, in the North-Western Province, as described in the annexed certified tracings :—

I.

Preliminary plan 209.

Lot.	Name of Land.	Extent.		
		A.	R.	P.
12a2	Tawallehena	0	1	23

and bounded as follows : on the north by Dahanayakawilahena claimed by Ilankoon Mudiyansele Ran Menika ; on the east by Bulugahamullewatta claimed by Muhandiramalage Selenchi Naide and the Crown, Bulugahamullehena claimed by the Crown ; on the south and west by the village limit of Horambawa.



Scale of 8 Chains to an Inch.

Situation : Hewanegedara village in Medaketiya korale of Kurunegala District.

Preliminary plan 209.

Lot.	Name of Land.	Extent.		
		A.	R.	P.
12a2	Tawallehena	0	1	23

Field sheet I ¹³
51—59

Surveyor-General's Office,
Colombo, February 18, 1908.

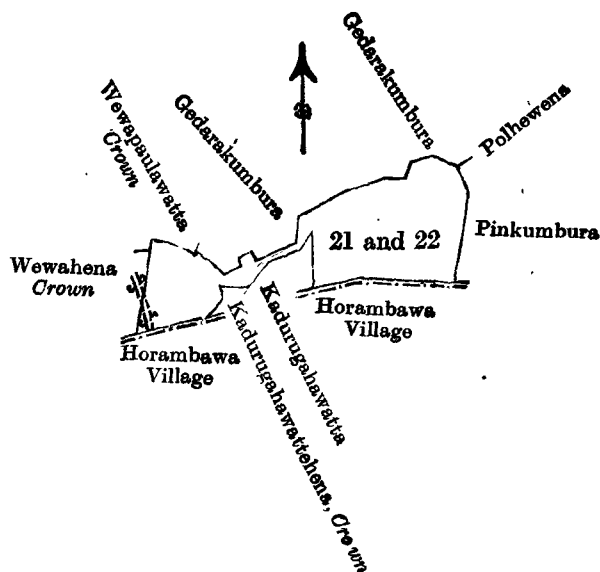
J. B. M. RIMOUR,
for Surveyor-General.

II.

Preliminary plan 209.

Lot.	Name of Land.	Extent.		
		A.	R.	P.
21	Kadurugahawattehena	3	0	8
22	Hewanmullewewa	0	3	22
		<u>3</u>	<u>3</u>	<u>30</u>

and bounded as follows : on the north by Wewapaulawatta claimed by the Crown, Gedarakumbura claimed by Dingina, Gedarakumbura claimed by Wattuwa ; on the east by Polhewena claimed by Sima Veda, Pinkumbura claimed by Horambawa Pansala ; on the south by the village limit of Horambawa, Kadurugahawatta claimed by Pedi Durayalagewastuwa and the Crown, Kadurugahawattehena claimed by the Crown, the village limit of Horambawa ; on the west by Wewahena claimed by the Crown, Wewapaulawatta claimed by the Crown.



Scale of 8 Chains to an Inch.

Situation : Hewanegedara village in Medaketiya korale of Kurunegala District.

Preliminary plan 209.

Lot.	Name of Land.	Extent.	
		A.	R. P.
21	Kadurugahawattahena	3	0 8
22	Hewanmullewewa	0	3 22
		<u>3</u>	<u>3 30</u>

Field sheet I ¹³ 51—59 & I ¹⁸ 2—10

Surveyor-General's Office,
Colombo, February 18, 1908.
3,012

J. B. M. RIDOUT,
for Surveyor-General.
Kurunegala S. O. 8—1908

Notice under "The Waste Lands Ordinances of 1897, 1899, 1900, and 1903."

TAKE notice that unless within three months from April 3, 1908, the persons, if any, who claim any interest in the lands hereinafter mentioned or in any one or more of such lands make claim in person or in writing to the said lands or any of them or to some interest therein to J. G. Fraser, Esq., Special Officer appointed under section 28 of "The Waste Lands Ordinances, 1897, 1899, 1900, and 1903," at his office at Hill House, Mutwal, Colombo :

Such Special Officer, in pursuance of the powers vested in him by the said Ordinances, will declare by writing under his hand that the said lands or such of them, as to which no claim has been made, are the property of the Crown.

J. G. FRASER,
Special Officer.

Description of the Lands referred to.

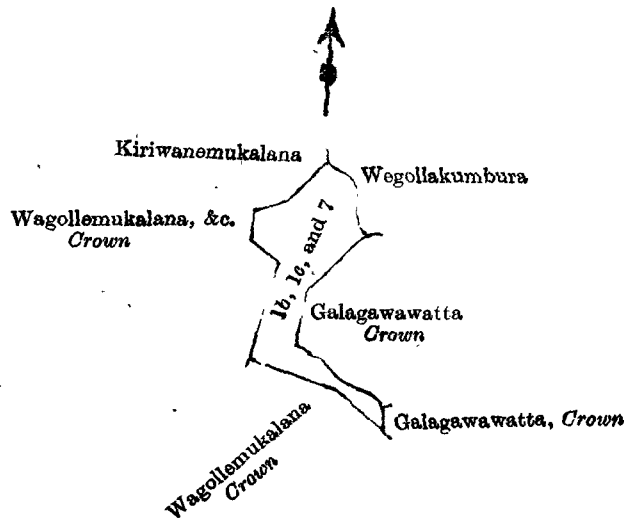
The following lots situated in the village of Welikumbura, in the Dambadeni Udukaha Korale West of the Dambadeni hatpattu of the Kurunegala District, in the North-Western Province, as described in the annexed certified tracings :—

I.

Preliminary plan 231.

Lot.	Name of Land.	Extent.	
		A.	R. P.
1b	Wegollehena	0	2 32
1c	Galagawawatta	0	1 0
7	Wegolleamunawelagawahena	1	1 20
		<u>2</u>	<u>1 12</u>

and bounded as follows : on the north by Kiriwanemukalana, &c., belonging to the Crown, Wigollakumbura claimed by Adikara Mudiyansele Kikirihami ; on the east by Galagawawatta belonging to the Crown ; on the south by Wagollamukalana belonging to the Crown ; on the west by Kiriwanemukalana, &c., belonging to the Crown.



Scale of 8 Chains to an Inch.

Situation : Welikumbura village in Dambadeni Udakaha West korale of Kurunegala District.

Preliminary plan 231.

Lot.	Name of Land.	Extent.		
		A.	R.	P.
1b ..	Wegollehena	0	2	32
1c ..	Galagawawatta	0	1	0
7 ..	Wegolleamunawelagawahena	1	1	20
		<hr/>	<hr/>	<hr/>
		2	1	12

Field sheet I ¹⁸
19-27

Surveyor-General's Office,
Colombo, January 20, 1908.

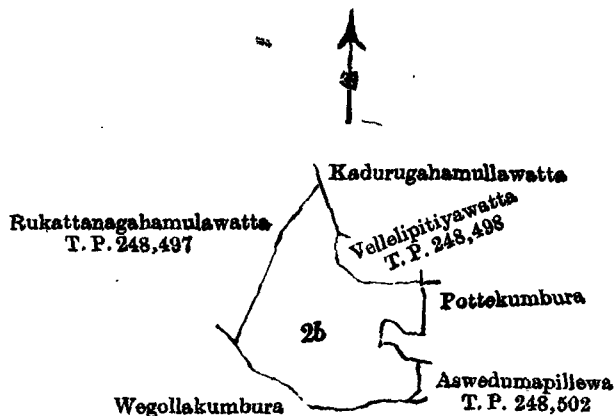
J. B. M. RIDOUT,
for Surveyor-General.

II.

Preliminary plan 231.

Lot.	Name of Land.	Extent		
		A.	R.	P.
2b ..	Pottakumburawatta	4	0	5

and bounded as follows : on the north by Kadurugahamullawatta claimed by P. Ranhami, Vellelipitiyawatta (T. P. 248,498) ; on the east by Pottakumbura claimed by Senanayaka Mudiyansele Ranhami and others, Aswedumapillewa sold by the Crown to Sella Peruna Achchilage Silundhami (T. P. 248,502) ; on the south by Wegollakumbura claimed by Adikari Mudiyansele Kikirihami ; on the west by Rukattanagahamulawatta sold by Crown to P. Ranhami (T. P. 248,497).



Scale of 8 Chains to an Inch.

Situation : Welikumbura village in Dambadeni Udukaha West korale of Kurunegala District.

Preliminary plan 231.

Lot.	Name of Land.			Extent.		
				A.	R.	P.
2b	Pottakumburawatta	4	0	5

Surveyor-General's Office,
Colombo, January 20, 1908.

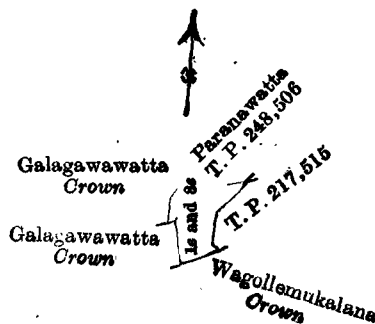
J. B. M. RIDOUT,
for Surveyor-General.

III.

Preliminary plan 231.

Lot.	Name of Land.				Extent.		
					A.	R.	P.
1e	Kongahamulawatta	0	1	24	
8e	Paranawatta	0	0	31	
				0	2	15	

and bounded as follows : on the north by Paranawatta sold by Crown to Sella Peruma Achchilage Silundhamy (T. P. 248,506) ; on the east by T. P. 217,515 ; on the south by Wagollamukalana belonging to the Crown ; on the west by Galagawawatta belonging to the Crown.



Scale of 8 Chains to an Inch.

Situation : Welikumbura village in Dambadeni Udukaha West korale of Kurunegala District.

Preliminary plan 231.

Lot.	Name of Land.			Extent.		
				A.	R.	P.
1e	Kongahamulawatta	0	1	24
8e	Paranawatta	0	0	31
				0	2	15

Field sheet I ¹⁸
20—28

Surveyor-General's Office,
Colombo, January 20, 1908.
3,013

J. B. M. RIDOUT,
for Surveyor-General.
Kurunegala S. O. 9—1908

Notice under "The Waste Lands Ordinances of 1897, 1899, 1900, and 1903."

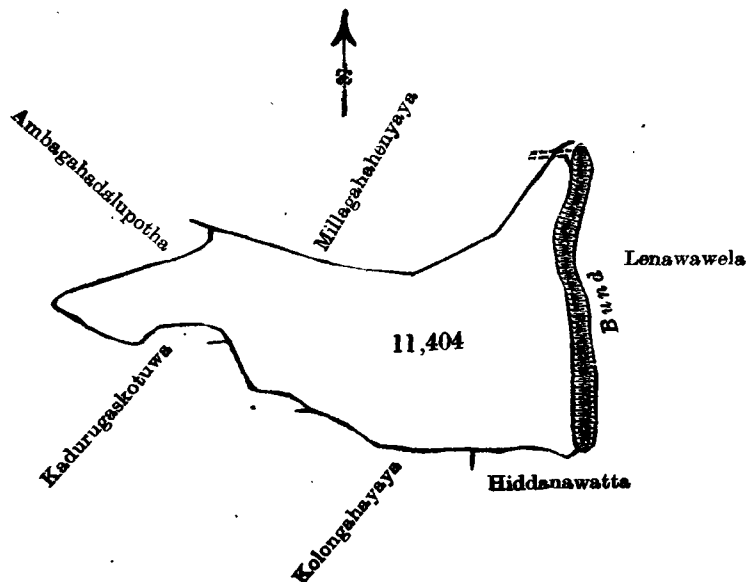
TAKE notice that unless within three months from April 3, 1908, the persons, if any, who claim any interest in the land hereinafter mentioned make claim in person or in writing to the said land or to some interest therein to H. O. Fox, Esq., Special Officer appointed under section 28 of "The Waste Lands Ordinances, 1897, 1899, 1900, and 1903," at his office at Hill House, Mutwal, Colombo :

Such Special Officer, in pursuance of the powers vested in him by the said Ordinances, will declare by writing under his hand that the said land, to which no claim has been made, is the property of the Crown.

H. O. Fox,
Special Officer.

Description of the Land referred to.

The land commonly called or known as Lenawawewa, situated in the village of Lenawa, in the Hetahaya korale of the Hiriyala hatpattu of the Kurunegala District, in the North-Western Province, containing in extent 13 acres 2 roods and 10 perches, shown as lot 11,404 in preliminary plan 2,461 and in the annexed certified tracing therefrom, and bounded as follows: on the north by Millagahahenyaya belonging to Imiya Mudi-anselage Bandirala and others; on the east by Lenawawela (paddy field); on the south by Hiddanawatta (garden), Kolongahayaya claimed by J. W. C. de Soysa; on the west by Kadurugaskotuwa claimed by Herat-mudianselage Mudiyanse, Ambagahadalupotha claimed by Imiya Mudiyanseelage Pinhami and another.



Scale of 8 Chains to an Inch.

Situation: Lenawa village in Hiriyala hatpattu of Kurunegala District.

Preliminary plan 2,461.

Lot.	Name of Land.	Extent. A. R. P.
11404	Lenawawewa	13 2 10

Surveyor-General's Office,
Colombo, February 27, 1908.
3,014

W. C. S. INGLES,
for Surveyor-General.
Kurunegala S. O. 10—1908

Notice under "The Waste Lands Ordinances of 1897, 1899, 1900, and 1903."

TAKE notice that unless within three months from April 3, 1908, the persons, if any, who claim any interest in the lands hereinafter mentioned or in any one or more of such lands make claim in person or in writing to the said lands or any of them or to some interest therein to J. G. Fraser, Esq., Special Officer appointed under section 28 of "The Waste Lands Ordinances, 1897, 1899, 1900, and 1903," at his office at Hill House, Mutwal, Colombo:

Such Special Officer, in pursuance of the powers vested in him by the said Ordinances, will declare by writing under his hand that the said lands or such of them, as to which no claim has been made, are the property of the Crown.

J. G. FRASER,
Special Officer.

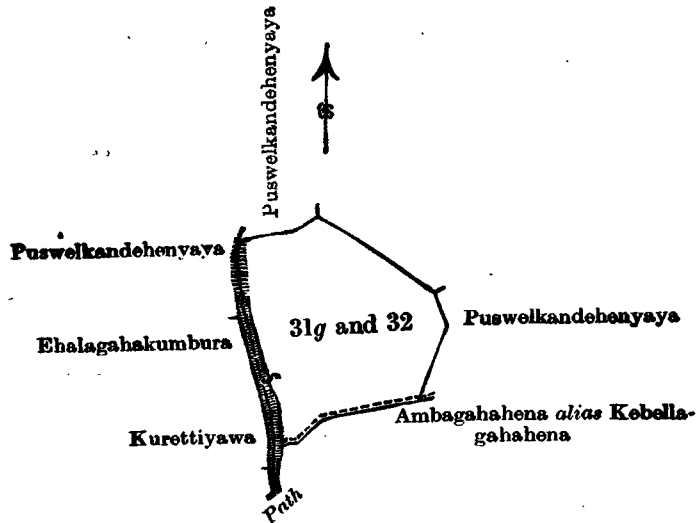
Description of the Lands referred to.

The following lots situated in the village of Tambagalla, in the Munnessaram pattu of the Pitigal Korale North of the Chilaw District, in the North-Western Province, as described in the annexed certified tracing:—

Preliminary plan 243.

Lot.	Name of Land.	Extent. A. R. P.
31g ..	Puswelkandehenyaya (P. P. 1,380/7,257 H)	2 0 5
32 ..	Ihalawewa (P. P. 1,380/7,258 and bund)	3 3 14
		<hr/> 5 3 19

and bounded as follows: on the north by Puswelkandehenyaya sold by the Crown to Siriwardana Mudiyanse-elage Punchihamy; on the east by Puswelkandehenyaya sold by the Crown to Kumara Gamage Graciyana; on the south by Ambagahahena *alias* Kebellegahahena sold by the Crown to Thomas James Cooke, a path; on the west by Kurettiyawa sold by the Crown to Dassanayaka Hitihamilage Appusinna Appuhamy, Ehelagahakumbura, &c., claimed by H. M. Sinno Appu and others, Puswelkandehenyaya sold by the Crown to Hettiaschchi Mudiyanseelage Bandihamy and another.



Scale of 8 Chains to an Inch.

Situation : Tambagala village in Pitigal korale.

Preliminary plan 243.

Lot.	Name of Land.		Extent.		
			A.	R.	P.
31g ..	Puswelkandehenyaya (P. P. 1,380/7,257 H)	..	2	0	5
32 ..	Ihalawewa (P. P. 1,380/7,258 and bund)	..	3	3	14
			<u>5</u>	<u>3</u>	<u>19</u>

Field sheets I ¹¹ 7-15 & I ¹¹ 23-31

Surveyor-General's Office,
Colombo, February 26, 1908.
3,015

J. B. M. RIMOUT,
for Surveyor-General.
Chilaw S. O. 6—1908

Notice under "The Waste Lands Ordinances of 1897, 1899, 1900, and 1903."

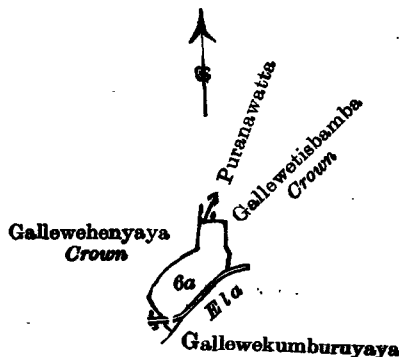
TAKE notice that unless within three months from April 3, 1908, the persons, if any, who claim any interest in the land hereinafter mentioned make claim in person or in writing to the said land or to some interest therein to W. E. Wait, Esq., Special Officer appointed under section 28 of "The Waste Lands Ordinances, 1897, 1899, 1900, and 1903," at his office at Hill House, Mutwal, Colombo :

Such Special Officer, in pursuance of the powers vested in him by the said Ordinances, will declare by writing under his hand that the said land, to which no claim has been made, is the property of the Crown.

W. E. WAIT,
Special Officer.

Description of the Land referred to.

The land commonly called or known as Alutwatta (abandoned garden), situated in the village of Gallewa, in the Pahala Kalagam tulana of the Kalagam korale of the Kalagam palata, in the North-Central Province, containing in extent 2 roods and 29 perches, shown as lot 6a in preliminary plan 421 and in the annexed certified tracing therefrom, and bounded as follows : on the north by Puranawatta claimed by Udaiyarge Punohirala ; on the east by Gallewetisbamba declared Crown, an ela ; on the south by Gallewekumburuyaya belonging to the shareholders of Gallewa, Gallewehenyaya declared Crown ; on the west by Gallewehenyaya declared Crown.



Scale of 8 Chains to an Inch.

Situation : Gallewa village in Kalagam korale.

Preliminary plan 421.

Lot.	Name of Land.	Extent. A. R. P.
6a ..	Alutwatta (abandoned garden) ..	0 2 29

Field sheet F ¹⁴ 38-46

Surveyor-General's Office,
Colombo, February 8, 1908.

3,016

J. B. M. RIDOUT,
for Surveyor-General.

Anuradhapura S. O. 22—1908

Notice under "The Waste Lands Ordinances of 1897, 1899, 1900, and 1903."

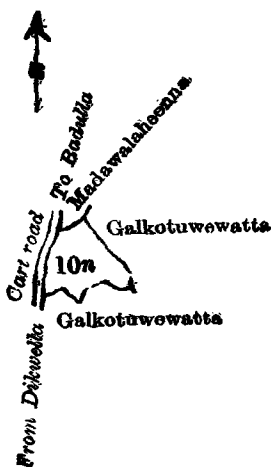
TAKE notice that unless within three months from April 3, 1908, the persons, if any, who claim any interest in the land hereinafter mentioned make claim in person or in writing to the said land or to some interest therein to J. G. Fraser, Esq., Special Officer appointed under section 28 of "The Waste Lands Ordinances, 1897, 1899, 1900, and 1903," at his office at Hill House, Mutwal, Colombo :

Such Special Officer, in pursuance of the powers vested in him by the said Ordinances, will declare by writing under his hand that the said land, to which no claim has been made, is the property of the Crown.

J. G. FRASER,
Special Officer.

Description of the Land referred to.

The land commonly called or known as Galkotuwewatta, situated in the village of Ketawela, in the Bogoda korale of the Yatikinda division, in the Province of Uva, containing in extent 2 roods and 26 perches, shown as lot 10n in preliminary plan 93 and in the annexed certified tracing therefrom, and bounded as follows : on the north by Madawalaheenna (reservation for road or path) claimed by the proprietors of Keenakele or Mr. Hoseason ; on the east by Galkotuwewatta claimed by Idamegedara Heen Punchirala and another ; on the south by Galkotuwewatta sold by the Crown ; on the west by the cart road from Dikwella to Badulla.



Scale of 8 Chains to an Inch.

Situation : Ketawela village.

Preliminary plan 93.

Lot.	Name of Land.	Extent. A. R. P.
10n ..	Galkotuwewatta ..	0 2 26

Field sheet M ⁷ 36-44

Surveyor-General's Office,
Colombo, March 28, 1907.

3,017

C. MEADEN,
for Surveyor-General.

Uva S. O. 23—1908

Notice under "The Waste Lands Ordinances of 1897, 1899, 1900, and 1903."

TAKE notice that unless within three months from April 3, 1908, the persons, if any, who claim any interest in the lands hereinafter mentioned or in any one or more of such lands make claim in person to the said lands or any of them or to some interest therein to the Assistant Government Agent of the Matara District, in the Southern Province, at the Matara Kacheheri :

Such Assistant Government Agent, in pursuance of the powers vested in him by "The Waste Lands Ordinances of 1897, 1899, 1900, and 1903," will declare by writing under his hand that the said lands or such of them, as to which no claim has been made, are the property of the Crown.

Matara Kacheheri,
December 21, 1907.

W. L. KINDERSLEY,
Assistant Government Agent.

Description of the Lands referred to.

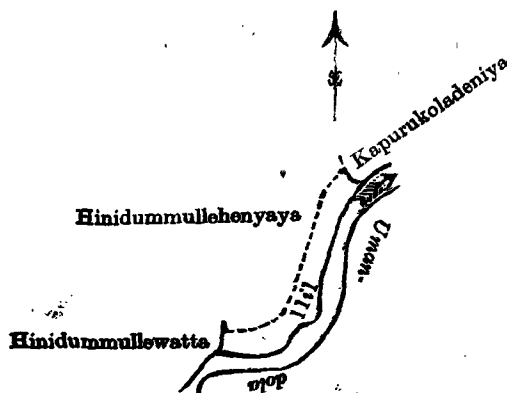
The following lots in the village of Horagala, in Morawak korale of the Matara District, in the Southern Province, as described in the annexed tracings:—

I.

Preliminary plan 16.

Lot.	Name of Land.	Extent.	
		A.	R. P.
1141	Patandolamukalana	0	3 30

and bounded as follows: on the north by Kapurukoladeniya claimed by heirs of Gamachhige Anagihamy; on the east and south by Umandola; on the west by Hinidummullehenyaya claimed by heirs of Gamachhige Anagihamy and Hinidummullewatta claimed by heirs of Gamachhige Anagihamy.



Scale of 8 Chains to an Inch.

Situation: Horagala village in Morowak korale of Matara District.

Preliminary plan 16.

Lot.	Name of Land.	Extent.	
		A.	R. P.
1141	Patandolamukalana (reservation along Umandola)	0	3 30

Field sheet O₁₈¹⁵—26

Surveyor-General's Office,
Colombo, October 16, 1907.

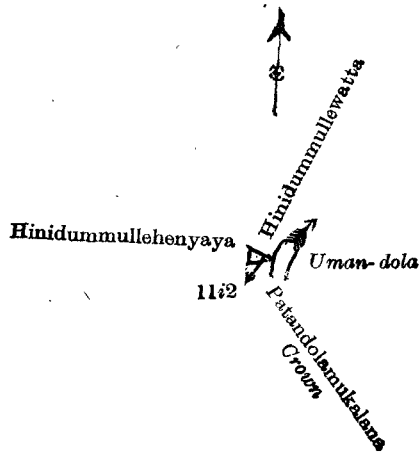
J. B. M. RIDOUT,
for Surveyor-General.

II.

Preliminary plan 16.

Lot.	Name of Land.	Extent.	
		A.	R. P.
1142	Pathandolemukalana	0	0 5

and bounded as follows: on the north by Hinidummullewatta; on the east by Umandola; on the south by Patandolamukalana declared Crown; on the west by Hinidummullehenyaya claimed by the heirs of Gamachhige Anagihamy.



Scale of 8 Chains to an Inch.

Situation : Horagala village in Morawak korale of Matara District.

Preliminary plan 16.

Lot.	Name of Land	Extent.
		A. R. P.
1142	Pathandolemukalana	0 0 5

Field sheet ¹⁵ IO 18—26

Surveyor-General's Office,
Colombo, October 16, 1907.

3,018

J. B. M. RIDOUT,
for Surveyor-General.