

Ceylon Government Gazette

Published by Authority.

No. 6,238 — THURSDAY, APRIL 16, 1908.

PART I.—General: Minutes, Proclamations, Appointments, and General Government Notifications. | PART III.—Provincial Administration.
 PART II.—Legal and Judicial. | PART IV.—Land Settlement.
 PART V.—Mercantile, Marine, Municipal, Local, &c.

Separate paging is given to each Part in order that it may be filed separately.

Part IV.—Land Settlement.

	PAGE	PAGE
Final Orders	513	Preliminary Notices 526

FINAL ORDERS.

Order under Section 4, Sub-section (1), of "The Waste Lands Ordinances of 1897, 1899, 1900, and 1903," admitting Lands to be Private Property.

In the matter of the Lands commonly called or known as Agalehena, Talakotuwehena, situate in the village of Pitakolagama, in the Passara korale of the Yatikinda division, in the Province of Uva, and of "The Waste Lands Ordinances of 1897, 1899, 1900, and 1903."

WHEREAS in pursuance of section 1 of the said Ordinances it was duly notified on February 9, 1906, that if no claim to the lands commonly called or known as Agalehena, Talakotuwehena, situate in the village of Pitakolagama, in the Passara korale of the Yatikinda division, in the Province of Uva, containing in extent 1 acre 3 roods and 31 perches, and shown as lots 88d and 88b in preliminary plan 35 and in the annexed certified tracings therefrom, was made to John George Fraser, Special Officer appointed under section 28 of the said Ordinances, within the period of three months from the date specified in such notice, such lands would be deemed the property of Crown, and dealt with on account of the Crown (*vide* Notice No. 2,360):

And whereas Ambagahaellegedara Bulatsinhalage Pabilis Cooray made claim thereto, and Howard Orme Fox, Special Officer appointed under section 28 of the said Ordinances, made due inquiry into such claim, I, John George Fraser, Special Officer, with the consent of His Excellency the Governor, do hereby admit the claim of the said claimant to the said lands, as more fully described herein below, under section 4, sub-section (1), of the said Ordinances.

Description of the Lands referred to.

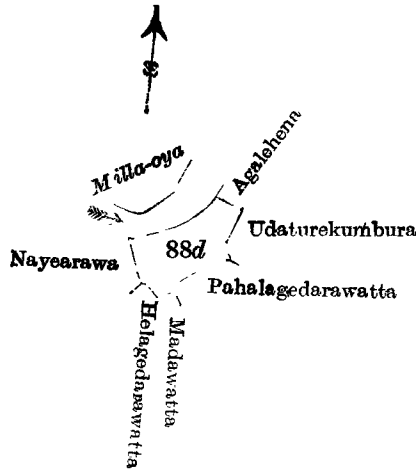
The following lots situate in the village of Pitakolagama, in the Passara korale of the Yatikinda division, in the Province of Uva, as described in the annexed certified tracings:—

I.

Preliminary plan 35.

Lot.	Name of Land.	Extent. A. R. P.
88d	Agalehena	0 3 25

and bounded as follows : on the north by the Milla-oya, Agalehena claimed by Maduwatthelagedara Tikira and Dinisa ; on the east by Udaturekumbura claimed by Udatenne Dewaya and others, Pahalagedarawatta claimed by A. B. Pabilis Cooray ; on the south by Maduwatthelagedarawatta claimed by Maduwatthelagedara Tikira and Dinisa ; and on the west by Nayerawa claimed by W. Ukkuwa.



Scale of 8 Chains to an Inch.

Situation : Pitakolagama village.

Preliminary plan 35.

Lot.	Name of Land.	Extent.
		A. B. P.
88d	.. Agalehena ..	0 3 25

Field sheet M ⁸ 52-60

Surveyor-General's Office,
Colombo, November 27, 1907.

J. B. M. RIDOUT,
for Surveyor-General.

II.

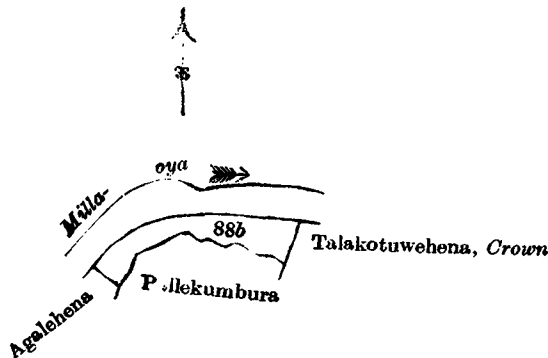
Preliminary plan 35.

Lot.	Name of Land.	Extent.
		A. B. P.
88b	.. Talakotuwehena ..	1 0 6

and bounded as follows : on the north by the Milla-oya ; on the east by Talakotuwehena belonging to the Crown ; on the south by Pallekumbura claimed by Helagedara Dinisa and others, Agalehena claimed by Maduwatthelagedara Dinisa and Tikira ; and on the west by the Milla-oya.

January 25, 1908.

J. G. FRASER,
Special Officer.



Scale of 8 Chains to an Inch.

Situation : Pitakolagama village.

Preliminary plan 35.

Lot.	Name of Land.	Extent.
		A. B. P.
88b	.. Talakotuwehena ..	1 0 6

Field sheet M ⁸ 52-62

Surveyor-General's Office,
Colombo, November 27, 1907.

J. B. M. RIDOUT,
for Surveyor-General.

**Order under Section 4, Sub-section (1), of "The Waste Lands Ordinances of 1897, 1899, 1900, and 1903,"
admitting Land to be Private Property.**

In the matter of the land commonly called or known as Udaturehena, situate in the village of Pitakolagama, in the Passara korale of the Yatikinda division, in the Province of Uva, and of "The Waste Lands Ordinances of 1897, 1899, 1900, and 1903."

WHEREAS in pursuance of section 1 of the said Ordinances it was duly notified on February 9, 1906, that if no claim to the land commonly called or known as Udaturehena, situate in the village of Pitakolagama, in the Passara korale of the Yatikinda division, in the Province of Uva, containing in extent 2 acres and 8 perches, and shown as lot 67a in preliminary plan 35 and in the annexed certified tracing therefrom, was made to John George Fraser, Special Officer appointed under section 28 of the said Ordinances, within the period of three months from the date specified in such notice, such land would be deemed the property of the Crown, and dealt with on account of the Crown (*vide* Notice No. 2,360):

And whereas (1) Kanattage Charles Perera, (2) Alikandewattegedara Suwanda made claim thereto, and Howard Orme Fox, Special Officer appointed under section 28 of the said Ordinances, made due inquiry into such claim, I, John George Fraser, Special Officer, with the consent of His Excellency the Governor, do hereby admit the claim of the said claimants, along with Deiyannearawegedara Punchi, to the said land, as more fully described herein below, under section 4, sub-section (1), of the said Ordinances.

Description of the Land referred to.

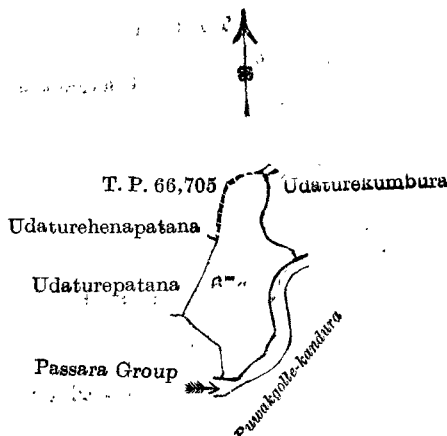
Preliminary plan 35.

Lot.	Name of Land.	Extent.	
		A.	R. P.
67a	Udaturehena	2	0 8

and bounded as follows: on the north by T. P. 66,705, Udaturekumbura claimed by K. Charles Perera and others; on the east and south by the Puwakollekandura; and on the west by Passara Group, Galaboda division, belonging to Mr. W. S. Taylor and others, Udaturepatana sold under the Waste Lands Ordinances to Kanattage Charles Perera, Udaturehenapatana sold under the Waste Lands Ordinances to Kanattage Charles Perera, T. P. 66,705.

January 25, 1908.

J. G. FRASER,
Special Officer.



Scale of 8 Chains to an Inch.

Situation: Pitakolagama village.

Preliminary plan 35.

Lot.	Name of Land.	Extent.	
		A.	R. P.
67a	Udaturehena	2	0 8

Field sheet M 52—60

Surveyor-General's Office,
Colombo, November 27, 1907.
Uva S. O. 1,135

J. B. M. RIDOUT,
for Surveyor-General.

Order under Section 4, Sub-section (1), of "The Waste Lands Ordinances of 1897, 1899, 1900, and 1903."

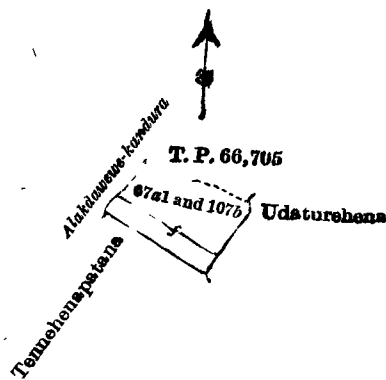
In the matter of the lands commonly called or known as Udaturepatana, &c., situate in the village of Pitakolagama, in the Passara korale of the Yatikinda division, in the Province of Uva, and of "The Waste Lands Ordinances of 1897, 1899, 1900, and 1903."

WHEREAS in pursuance of section 1 of the said Ordinances it was duly declared and notified on February 9, 1906, that if no claim to the lands commonly called or known as Udaturepatana, &c., situate in the village of Pitakolagama, in the Passara korale of the Yatikinda division, in the Province of Uva, containing in extent 1 acre, and shown as lots 67a1 and 107b in preliminary plan 35, was made to John George Fraser, Special Officer appointed under section 28 of the said Ordinances, within the period of three months from the date specified in the said notice, such lands would be deemed the property of the Crown and dealt with on account of the Crown (*vide* Notice No. 2,360):

And whereas Kanattage Charles Perera made claim thereto, and I, Howard Orme Fox, Special Officer appointed under section 28 of the said Ordinances, made due inquiry into such claim, and whereas I and the said claimant, with consent of His Excellency the Governor, came to an agreement in writing concerning the said lands under section 4, sub-section (1), of the said Ordinances; whereby it was ordered, in pursuance of the agreement afore-mentioned, that the said Kanattage Charles Perera should pay to the Government Agent at Badulla a sum of Rupees Fifteen (Rs. 15) as purchase amount for the said lands, on or before October 29, 1906; and whereas the said amount has been duly paid by the due date, the said claimant is hereby declared to be the purchaser of the said lands commonly called or known as Udaturepatana, &c., situate in the village of Pitakolagama, in the Passara korale of the Yatikinda division, in the Province of Uva, containing in extent 1 acre, and shown as lots 67a1 and 107b in preliminary plan 35 and in the annexed certified tracing therefrom, and bounded as follows: on the north by T. P. 66,705; on the east by Udaturehena belonging to Kanattage Charles Perera and others; on the south by Tennenapatana belonging to W. S. Taylor and others; and on the west by the Alakolawewekandura.

January 25, 1908.

J. G. FRASER,
Special Officer.



Scale of 8 Chains to an Inch

Situation: Pitakolagama village.

Preliminary plan 35.

Lot.	Name of Land.	Extent.		
		A.	R.	P.
67a1	Udaturehenapatana	0	0	8
107b	Udaturepatana	0	3	32
		<u>1</u>	<u>0</u>	<u>0</u>

Field sheet M₅₂₋₆₀⁸

Surveyor-General's Office,
Colombo, November 27, 1907.

Uva S. O. 1,136

J. B. M. RIMOUT,
for Surveyor-General.

Order under Section 4, Sub-section (1), of "The Waste Lands Ordinances of 1897, 1899, 1900, and 1903," admitting Lands to be Private Property.

In the matter of the lands commonly called or known as Kiriya-kdessagepitiyepatana, Kiriya-kdessagepitiyehena, and Galbokkewatta, situate in the village of Pitakolagama, in the Passara korale of the Yatikinda division, in the Province of Uva, and of "The Waste Lands Ordinances of 1897, 1899, 1900, and 1903."

WHEREAS in pursuance of section 1 of the said Ordinances it was duly notified on February 9, 1906, that if no claim to the lands commonly called or known as Kiriya-kdessagepitiyepatana, Kiriya-kdessagepitiyehena, and Galbokkewatta, situate in the village of Pitakolagama, in the Passara korale of the Yatikinda division, in the Province of Uva, containing in extent 3 acres 3 roods and 19 perches, and shown as lots 103a, 37d, and 37a in preliminary plan 35 and in the annexed certified tracings therefrom, was made to John George Fraser, Special Officer appointed under section 28 of the said Ordinances, within the period of three months from the date specified in such notice, such lands would be deemed the property of the Crown, and dealt with on account of the Crown (*vide* Notice No. 2,360):

And whereas Pattiyege-dara Giravi made claim thereto, and Howard Orme Fox, Special Officer appointed under section 28 of the said Ordinances, made due inquiry into such claim, I, John George Fraser, Special Officer, with the consent of His Excellency the Governor, do hereby admit the claim of the said claimant to the said lands, as more fully described herein below, under section 4, sub-section (1), of the said Ordinances.

Description of the Lands referred to.


The following lots situated in the village of Pitakolagama, in the Passara korale of the Yatikinda division, of the Province of Uva, as described in the annexed certified tracing:—

I.

Preliminary plan 35.

Lot.	Name of Land.		Extent.		
			A.	R.	P.
103a	Kiriya-kdessagepitiyepatana	..	0	2	8

and bounded as follows: on the north by Kiriya-kdessagepitiyehena belonging to Pattiyege-dara Giravi; on the east by Kiriya-kdessagepitiyehena belonging to Pattiyege-dara Giravi, Bulatwattepatana belonging to the Crown; on the south by Bulatwattepatana belonging to the Crown; and on the west by a footpath.



Scale of 8 Chains to an Inch.

Situation: Pitakolagama village.

Preliminary plan 35.

Lot.	Name of Land.		Extent.		
			A.	R.	P.
103a	Kiriya-kdessagepitiyepatana	..	0	2	8

Field sheet M₅₃⁸—61

Surveyor-General's Office,
Colombo, November 27, 1907.

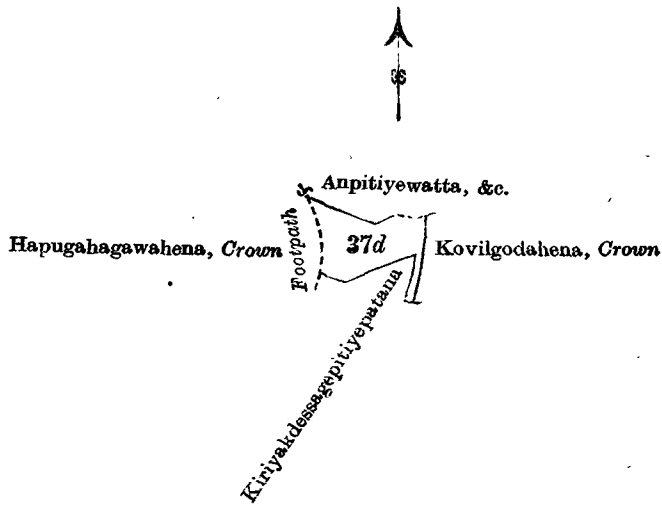
J. B. M. RIDOUT,
for Surveyor-General.

II.

Preliminary plan 35.

Lot.	Name of Land.		Extent.		
			A.	R.	P.
37d	Kiriya-kdessagepitiyehena	..	1	0	5

and bounded as follows: on the north by Anpitiyewatta, &c., claimed by Anpitiyegedara Sarvanda; on the east by Kovilgadahena belonging to the Crown; on the south by Kiriya-kdessagepitiyepatana belonging to Pattiyege-dara Giravi; and on the west by Hapugahagawahena belonging to the Crown (a footpath).



Scale of 8 Chains to an Inch.

Situation : Pitakolagama village.

Preliminary plan 35.

Lot.	Name of Land.	Extent. A. R. P.
37d ..	Kiriya-kessagepitiyehena ..	1 0 5

Field sheet M ⁸ 53-61

Surveyor-General's Office,
Colombo, November 27, 1907.

J. B. M. RIDOUT,
for Surveyor-General.

III.

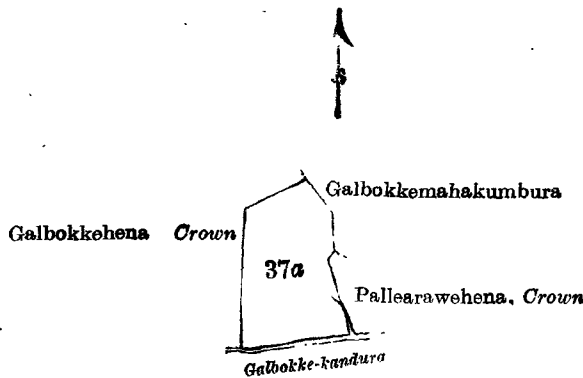
Preliminary plan 35.

Lot.	Name of Land.	Extent. A. R. P.
37a ..	Galbokkewatta ..	2 1 6

and bounded as follows : on the north by Galbokkehena belonging to the Crown ; on the east by Galbokkemahakumbura claimed by Nugahadoruwe Binduwa, Pallearawehena belonging to the Crown ; on the south by the Galbokkekandura ; and on the west by Galbokkehena belonging to the Crown.

January 25, 1908.

J. G. FRASEB,
Special Officer.



Scale of 8 Chains to an Inch.

Situation : Pitakolagama village.

Preliminary plan 35.

Lot.	Name of Land.	Extent. A. R. P.
37a ..	Galbokkewatta ..	2 1 6

Field sheet M ⁸ 53-61

Surveyor-General's Office,
Colombo, November 27, 1907.

J. B. M. RIDOUT,
for Surveyor-General.

Uva S. O. 1,137

Order under Section 4, Sub-section (1), of "The Waste Lands Ordinances of 1897, 1899, 1900, and 1903," admitting Lands to be Private Property.

In the matter of the lands commonly called or known as Agalehena, Udatennewatta, &c., situate in the village of Pitakolagama, in the Passara korale of the Yatikinda division, in the Province of Uva, and of "The Waste Lands Ordinances of 1897, 1899, 1900, and 1903."

WHEREAS in pursuance of section 1 of the said Ordinances it was duly notified on February 9, 1906, that if no claim to the lands commonly called or known as Agalehena, Udatennewatta, &c., situate in the village of Pitakolagama, in the Passara korale of the Yatikinda division, in the Province of Uva, containing in extent 5 acres 2 roods and 12 perches, and shown as lots 98a, 98b, 96, 33, and 37c in preliminary plan 35 and in the annexed certified tracings therefrom, was made to John George Fraser, Special Officer appointed under section 28 of the said Ordinances, within the period of three months from the date specified in such notice, such lands would be deemed the property of the Crown, and dealt with on account of the Crown (*vide* Notice No. 2,360):

And whereas Udatennegedara Dewaya made claim thereto, and Howard Orme Fox, Special Officer appointed under section 28 of the said Ordinances, made due inquiry into such claim, I, John George Fraser, Special Officer, with the consent of His Excellency the Governor, do hereby admit the claim of the said claimant to the said lands, as more fully described herein below, under section 4, sub-section (1), of the said Ordinances.

Description of the Lands referred to.

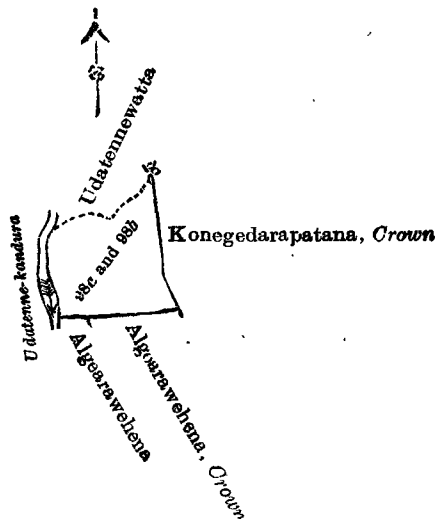
The following lots situated in the village of Pitakolagama, in the Passara korale of the Yatikinda division, in the Province of Uva, as described in the annexed certified tracings:—

I.

Preliminary plan 35.

Lot.	Name of Land.	Extent.		
		A.	R.	P.
98a	.. Agalehena	0	0	10
98b	.. Do.	2	0	0
		<hr/>		
		2	0	10

and bounded as follows: on the north by Udatennewatta belonging to Udatennegedara Dewaya; on the east by Konegedarapatana belonging to the Crown; on the south by Algearawehena belonging to the Crown, Algearawehena belonging to Wataluwekumburegedara Dingiya; and on the west by Udatennekandura.



Scale of 8 Chains to an Inch.

Situation: Pitakolagama village.

Preliminary plan 35.

Lot.	Name of Land.	Extent.		
		A.	R.	P.
98a	.. Agalehena	0	0	10
98b	.. Do.	2	0	0
		<hr/>		
		2	0	10

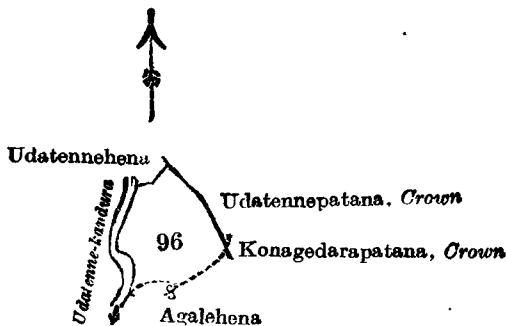
Field sheet M₅₃⁸-61

II.

Preliminary plan 35.

Lot.	Name of Land.	Extent. A. R. P.
96	Udatennewatta	1 1 32

and bounded as follows: on the north by Udatennehena belonging to Udatennegedara Dewaya; on the east by Udatennepatana belonging to the Crown, Konegedarapatana belonging to the Crown; on the south by Agalehena belonging to Udatennegedara Dewaya; and on the west by the Udatennekandura.



Scale of 8 Chains to an Inch.

Situation: Pitakolagama village.

Preliminary plan 35.

Lot.	Name of Land.	Extent. A. R. P.
96	Udatennewatta	1 1 32

Field sheet M₅₃₋₆₁⁸

Surveyor-General's Office,
Colombo, November 27, 1907.

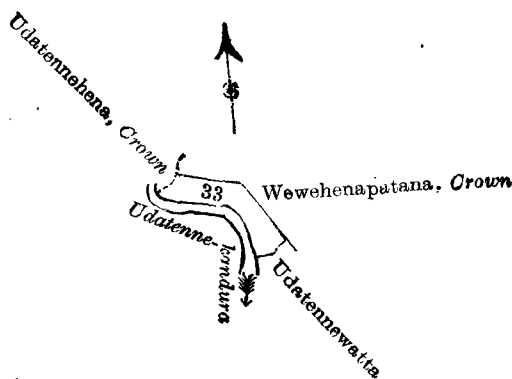
J. B. M. RIDOUT,
for Surveyor-General.

III.

Preliminary plan 35.

Lot.	Name of Land.	Extent. A. R. P.
33	Udatennehena	0 2 10

and bounded as follows: on the north by Udatennehena belonging to the Crown, on the east by Wewehenapatana belonging to the Crown, on the south by Udatennewatta belonging to Udatennegedara Dewaya, and on the west by the Udatennekandura.



Scale of 8 Chains to an Inch.

Situation: Tolabowatta village.

Preliminary plan 35.

Lot.	Name of Land.	Extent. A. R. P.
33	Udatennehena	0 2 10

Field sheet M₅₂₋₆₀⁸ and M₅₃₋₆₁⁸

Surveyor-General's Office,
Colombo, November 27, 1907.

J. B. M. RIDOUT,
for Surveyor-General.

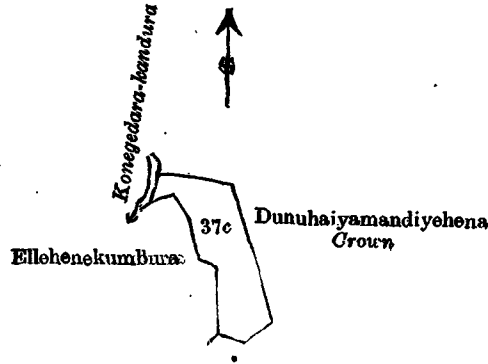
IV.

Preliminary plan 35.

Lot.	Name of Land.	Extent.		
		A.	R.	P.
37c ..	Dunukaiyamandiyehena ..	1	2	0

and bounded as follows : on the north, east, and south by Dunukaiyamandiyehena belonging to the Crown ; and on the west by Ellehenekumbura sold by the Crown, the Konegedarakandura.

January 25, 1908.

J. G. FRASER,
Special Officer.

Scale of 8 Chains to an Inch.

Situation : Pitakolagama village.

Preliminary plan 35.

Lot.	Name of Land.	Extent.		
		A.	R.	P.
37c ..	Dunukaiyamandiyehena ..	1	2	0

Field sheet M₅₃₋₆₁⁸Surveyor-General's Office,
Colombo, November 27, 1907.J. B. M. RIDOUT,
for Surveyor-General.

Uva S. O. 1,138

Order under Section 4, Sub-section (1), of "The Waste Lands Ordinances of 1897, 1899, 1900, and 1903."

In the matter of the land commonly called or known as Kalagahaellehena, situate in the village of Pitakolagama, in the Passara korale of the Yatikinda division, in the Province of Uva, and of "The Waste Lands Ordinances of 1897, 1899, 1900, and 1903."

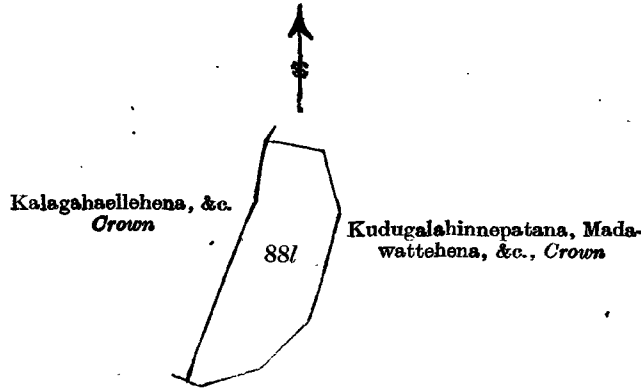
WHEREAS in pursuance of section 1 of the said Ordinances it was duly declared and notified on February 9, 1906, that if no claim to the land commonly called or known as Kalagahaellehena, situate in the village of Pitakolagama, in the Passara korale of the Yatikinda division, in the Province of Uva, containing in extent 3 acres and 2 roods, and shown as lot 88l in preliminary plan 35, was made to John George Fraser, Special Officer appointed under section 28 of the said Ordinances, within the period of three months from the date specified in the said notice, such land would be deemed the property of the Crown, and dealt with on account of the Crown (*vide* Notice No. 2,360) :

And whereas Pansalawattegedara Kalu made claim thereto, and Howard Orme Fox, Special Officer appointed under section 28 of the said Ordinances, made due inquiry into such claim ; and whereas the said Howard Orme Fox, Special Officer, and the said claimant, with consent of His Excellency the Governor, came to an agreement in writing concerning the said land, under section 4, sub-section (1), of the said Ordinances ; whereby it was ordered, in pursuance of the agreement afore-mentioned, that the said Pansalawattegedara Kalu should pay to the Government Agent at Badulla a sum of Twenty-six Rupees and Twenty-five Cents (Rs. 26·25) as purchase amount for the said land, on or before November 29, 1906 ; and whereas the said amount has been duly paid by the due date, the said claimant is hereby declared to be the purchaser of the said land commonly called or known as Kalagahaellehena, situate in the village of Pitakolagama, in the Passara korale of the Yatikinda division, in the Province of Uva, containing in extent 3 acres and 2 roods, and shown as lot 88l in preliminary plan 35 and in the annexed certified tracing therefrom, and bounded as follows : on the north, east, and south by Kudugalahinnepatana, &c., belonging to the Crown, and on the west by Kalagahaellehena, &c., belonging to the Crown.

January 25, 1908.

J. G. FRASER,
Special Officer.

D 2



Scale of 8 Chains to an Inch.

Situation : Pitakolagama village.

Preliminary plan 35.

Lot.	Name of Land.	Extent.		
		A.	R.	P.
88l	Kalagahallehena	3	2	0

Field sheet M ⁸₅₂₋₆₀

Surveyor-General's Office,
Colombo, November 27, 1907.
Uva S. O. 1,139

J. B. M. RIDOUT,
for Surveyor-General.

Order under Section 4, Sub-section (1), of "The Waste Lands Ordinances of 1897, 1899, 1900, and 1903," admitting Lands to be Private Property.

In the matter of the lands commonly called or known as Algearawehena, situate in the village of Pitakolagama, in the Passara korale of the Yatikinda division, in the Province of Uva, and of "The Waste Lands Ordinances, 1897, 1899, 1900, and 1903."

WHEREAS in pursuance of section 1 of the said Ordinances it was duly notified on February 9, 1906, that if no claim to the lands commonly called or known as Algearawehena, situate in the village of Pitakolagama, in the Passara korale of the Yatikinda division, in the Province of Uva, containing in extent 1 acre and 30 perches, and shown as lots 98c and 99 in preliminary plan 35 and in the annexed certified tracings therefrom, was made to John George Fraser, Special Officer appointed under section 28 of the said Ordinances, within the period of three months from the date specified in such notice, such lands would be deemed the property of the Crown, and dealt with on account of the Crown (*vide* Notice No. 2,360) :

And whereas Wataluwekumburegedara Dingiya made claim thereto, and Howard Orme Fox, Special Officer appointed under section 28 of the said Ordinances, made due inquiry into such claim, I, John George Fraser, Special Officer, with the consent of His Excellency the Governor, do hereby admit the claim of the said claimant to the said lands, as more fully described herein below, under section 4, sub-section (1), of the said Ordinances.

Description of the Lands referred to.

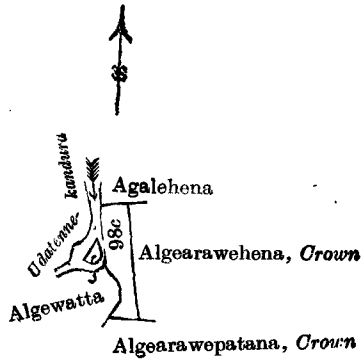
The following lots situated in the village of Pitakolagama, in the Passara korale of the Yatikinda division, in the Province of Uva, as described in the annexed certified tracing :—

I.

Preliminary plan 35.

Lot.	Name of Land.	Extent.		
		A.	R.	P.
98c	Algearawehena	0	2	3

and bounded as follows : on the north by Agalehena belonging to Udatennegedara Dewaya, on the east by Algearawehena belonging to the Crown, on the south by Algearawepatana belonging to the Crown, and on the west by Algewatta claimed by W. Dingiya, the Udatennekandura.



Scale of 8 Chains to an Inch.

Situation : Pitakolagama village.

Preliminary plan 35.

Lot.	Name of Land.	Extent. A. R. P.
98c ..	Algearawehena ..	0 2 3

Field sheet M ⁸ 53-61

Surveyor-General's Office,
Colombo, November 27, 1907.

J. B. M. RIDOUT,
for Surveyor-General.

II.

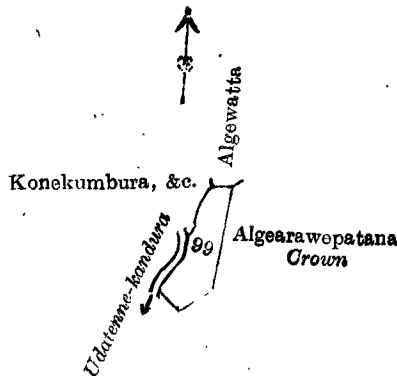
Preliminary plan 35.

Lot.	Name of Land.	Extent. A. R. P.
99 ..	Algearawehena ..	0 2 27

and bounded as follows : on the north by Algewatta claimed by W. Dingiya, on the east and south by Algearawehena belonging to the Crown, and on the west by the Udatennekandura, Konekumbura, &c., (private).

January 25, 1908.

J. G. FRASER,
Special Officer.



Scale of 8 Chains to an Inch.

Situation : Pitakolagama village.

Preliminary plan 35.

Lot.	Name of Land.	Extent. A. R. P.
99 ..	Algearawehena ..	0 2 27

Field sheet M ⁸ 53-61 & M ⁸ 52-60

Surveyor-General's Office,
Colombo, November 27, 1907.

J. B. M. RIDOUT,
for Surveyor-General.

Order under Section 4, Sub-section (1), of "The Waste Lands Ordinances of 1897, 1899, 1900, and 1903,"
admitting Land to be Private Property.

In the matter of the land commonly called or known as Millallehena, situate in the village of Pitakolagama, in the Passara korale of the Yatikinda division, in the Province of Uva, and of "The Waste Lands Ordinances of 1897, 1899, 1900, and 1903."

WHEREAS in pursuance of section 1 of the said Ordinances it was duly notified on February 9, 1906, that if no claim to the land commonly called or known as Millallehena, situate in the village of Pitakolagama, in the Passara korale of the Yatikinda division, in the Province of Uva, containing in extent 2 roods and 24 perches, and shown as lot 8z in preliminary plan 35 and in the annexed certified tracing therefrom, was made to John George Fraser, Special Officer appointed under section 28 of the said Ordinances, within the period of three months from the date specified in such notice, such land would be deemed the property of the Crown and dealt with on account of the Crown (*vide* Notice No. 2,360):

And whereas Udatennegedara Dewaya made claim thereto, and Howard Orme Fox, Special Officer appointed under section 28 of the said Ordinances, made due inquiry into such claim, I, J. G. Fraser, Special Officer, with the consent of His Excellency the Governor, do hereby admit the claim of the said claimant, along with Panugala-arawe Mahimi, to the said land, as more fully described herein below, under section 4, sub-section (1), of the said Ordinances.

Description of the Land referred to.

The following lot situate in the village of Pitakolagama, in the Passara korale of the Yatikinda division, in the Province of Uva, as described in the annexed certified tracing:—

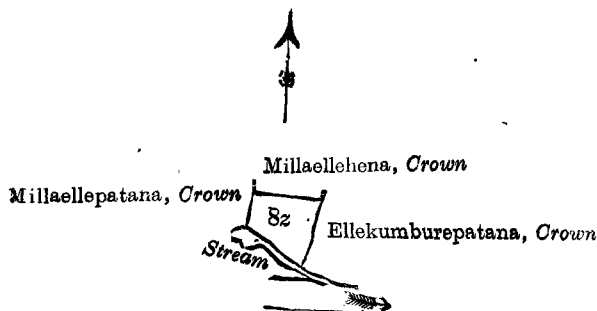
Preliminary plan 35.

Lot.	Name of Land.	Extent.		
		A.	R.	P.
8z	Millallehena	0	2	24

and bounded as follows: on the north by Millallehena belonging to the Crown, on the east by Ellekumburepatana belonging to the Crown, on the south by a stream, and on the west by Millallepatana belonging to the Crown.

January 25, 1908.

J. G. FRASER,
Special Officer.



Scale of 8 Chains to an Inch.

Situation: Pitakolagama village.

Preliminary plan 35.

Lot.	Name of Land.	Extent.		
		A.	R.	P.
8z	Millallehena	0	2	24

Field sheet M ⁸ 53—61

Surveyor-General's Office,
Colombo, November 27, 1907.
Uva S. O. 1,141

J. B. M. RIDOUT,
for Surveyor-General.

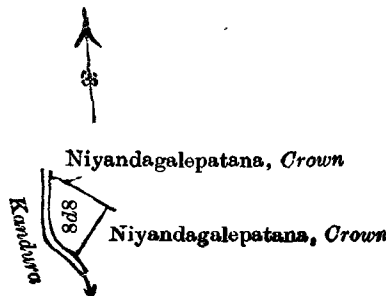
Order under Section 4, Sub-section (1), of "The Waste Lands Ordinances of 1897, 1899, 1900, and 1903."

In the matter of the land commonly called or known as Niyandagalewatta, situate in the village of Pitakolagama, in the Passara korale of the Yatikinda division, in the Province of Uva, and of "The Waste Lands Ordinances of 1897, 1899, 1900, and 1903."

WHEREAS in pursuance of section 1 of the said Ordinances it was duly declared and notified on February 9, 1906, that if no claim to the land commonly called or known as Niyandagalewatta, situate in the village of Pitakolagama, in the Passara korale of the Yatikinda division, in the Province of Uva, containing in extent 1 rood and 30 perches, and shown as lot 8d8 in preliminary plan 35 and in the annexed certified tracing, was made to John George Fraser, Special Officer appointed under section 28 of the said Ordinances, within the period of three months from the date specified in the said notice, such land would be deemed the property of the Crown, and dealt with on account of the Crown (*vide* Notice No. 2,360):

And whereas Asweddumegedara Dewaya made claim thereto, and Howard Orme Fox, Special Officer appointed under section 28 of the said Ordinances, made due inquiry into such claim; and whereas the said Howard Orme Fox and the said claimant, with consent of His Excellency the Governor, came to an agreement in writing concerning the said land, under section 4, sub-section (1), of the said Ordinances; whereby it was ordered, in pursuance of the agreement afore-mentioned, that the said Asweddumegedara Dewaya should pay to the Government Agent at Badulla a sum of Six Rupees and Twenty-five Cents (Rs. 6.25) as purchase amount for the said land, on or before September 28, 1906, and whereas the said amount was duly paid, the said Asweddumegedara Dewaya is hereby declared to be the purchaser of the said land commonly called or known as Niyandagalewatta, situate in the village of Pitakolagama, in the Passara korale of the Yatikinda division, in the Province of Uva, containing in extent 1 rood and 30 perches, and shown as lot 8d8 in preliminary plan 35 and in the annexed certified tracing therefrom, and bounded as follows: on the north, east, and south by Niyandagalepatana belonging to the Crown, and on the west by a kandura.

February 8, 1908.

J. G. FRASER,
Special Officer.

Scale of 8 Chains to an Inch.

Situation: Pitakolagama village.

Preliminary plan 35.

Lot.	Name of Land.	Extent.	
		A.	R. P.
8d8	Niyandagalewatta	0	1 30

Field sheet M₅₂^S-60

Surveyor-General's Office,
Colombo, November 27, 1907.
Uva S. O. 1,142

J. B. M. RINOUR,
for Surveyor-General.

PRELIMINARY NOTICES.

Notice under "The Waste Lands Ordinances of 1897, 1899, 1900, and 1903."

TAKE notice that unless within three months from April 16, 1908, the persons, if any, who claim any interest in the lands hereinafter mentioned or in any one or more of such lands make claim in person or in writing to the said lands or any of them or to some interest therein to J. G. Fraser, Esq., Special Officer appointed under section 28 of "The Waste Lands Ordinances, 1897, 1899, 1900, and 1903," at his office at Hill House, Mutwal, Colombo :

Such Special Officer, in pursuance of the powers vested in him by the said Ordinances, will declare by writing under his hand that the said lands or such of them, as to which no claim has been made, are the property of the Crown.

J. G. FRASER,
Special Officer.

Description of the Lands referred to.

The following lots situated in the village of Mimanakoladeniya, in the West Giruwa pattu of the Hambantota District, in the Southern Province, as described in the annexed certified tracings :—

I.

Preliminary plan 208.

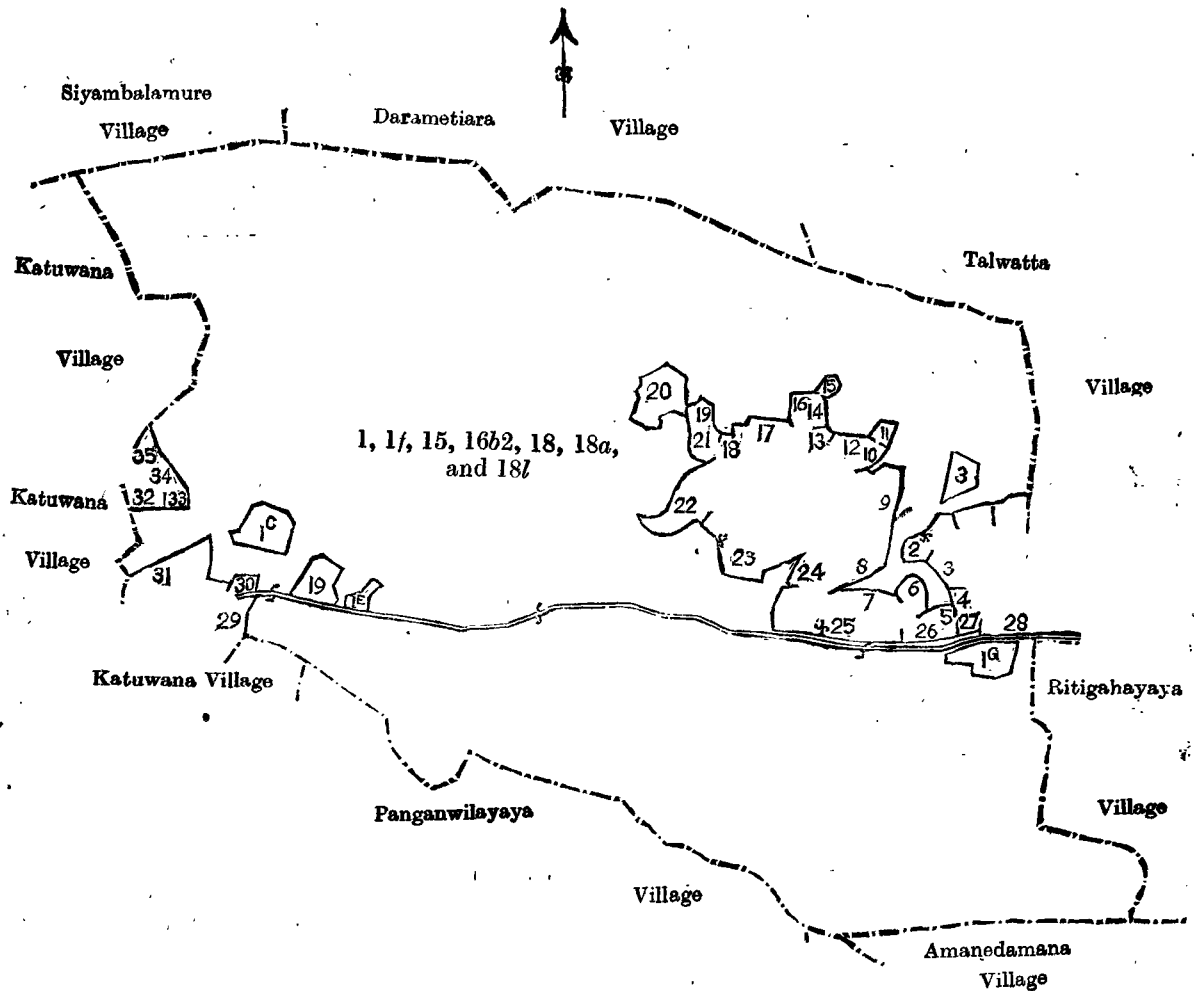
Lot.	Name of Land.	Extent.		
		A.	R.	P.
1	Paluwattegodaehena, Puhulhengodaehena, Paluwattehena, Pilasapiyahena, Demataketiyayaya, Kosgahaehena, Maramandiyehena	267	2	31
1f	Dankoluwehena, Iturukarapukella (road reservation)	0	0	29
15	Batalawattegodaehena	0	3	25
16b2	Maramandiya, Iturukarapukella (reservation for road)	0	0	9
18	Talgahahena, Wewagawahena, Deniyagawahena, Paluwattehena, Bogahagodaehena, Batala-arehena, Yapageruppehena, Galgawadeniyagawahena, Welimepolahena, Lindagawahena, Vowgala, Pulussapugahahena	34	1	0
18a	Pinhena, Borumalgahagawahena, Bogahawattehena	23	0	0
18l	Kolongahawatta (reservation for road)	0	2	10
		326	2	24

and bounded as follows : on the north by the village limit of Siyambalamure, the village limit of Darametiara, the village limit of Talwatta ; on the east by the village limit of Talwatta, Kolongahawatta claimed by Pedige Dineshamy, Hewanegewatta claimed by K. Seadoris and others, Kolongahawatta claimed by Pedige Dineshamy and others, Maramandiyakoratuwa claimed by Y. Andris, Alukomegawakoratuwa claimed by K. Balappu and others, Kahatagahawatta claimed by K. Samalishamy and others, Kolongahawatta claimed by K. Huratalhamy and others, Hewanegewatta claimed by ditto, Battalawatta claimed by Yapage Andris, Paluwatta claimed by K. Huratalhamy, Bogahawatta claimed by Yapage Andris, Paluwatta claimed by K. Huratalhamy, Yapageruppa claimed by Y. Don Andris and others, Julgahawatta claimed by H. Davithamy and others, Yapageruppa claimed by Y. Don Andris and others, Julgahawatta claimed by H. Davithamy and others, Kongahawatta claimed by K. Bala Appu and others, Karunayakadeniya claimed by K. Don Samuel and others, Talgahawatta claimed by Y. Don Samuel, Karanadeniyawatta claimed by H. Dineshamy and others, Talgahawatta claimed by Y. Don Samuel, Galagawadeniya claimed by ditto, Lindagahawatta claimed by E. Don Bastian and others, Maragahawatta claimed by K. Huratalhamy, Kolongahawatta claimed by ditto, Alukomegawakoratuwa claimed by K. Bala Appu and others, Maramandiyakoratuwa claimed by Y. Andris, Kahatagahawatta claimed by C. L. Assena Marikar, the village limit of Ritigahayaya ; on the south by the village limit of Amanedamana, the village limit of Panganwilayaya, the village limit of Katuwana, Keelawatta claimed by C. A. Weerasinghe and others, tavern claimed by Y. Don Andris and others, Pinwatta claimed by Sobhita Unnanse of Katuwana Pansala ; on the west by the village limit of Katuwana, Kajugahakoratuwa claimed by Y. Don Samuel and others, Diwiyadiyakoratuwa claimed by Y. Don Nickolas, Kajugahakoratuwa claimed by ditto and others, Nugagahawatta claimed by M. Punchi Baba and others, the village limit of Katuwana.

NOTE.—The following lots lying within the above boundaries are excluded from this notice, and their aggregate acreage of 5 acres 1 rood and 14 perches is not included in the acreage of 326 acres 2 roods and 24 perches given above :—

Preliminary plan 208.

Lot.	Name of Land.	Extent.		
		A.	R.	P.
1c	Kongahakoratuwa	1	1	35
1e	Alutwewadeniya	0	2	6
1g	Dankoluwehena	1	1	3
3	Batalawatta	0	3	2
19	Kosgahawatta	1	1	8
		5	1	14



- | | | |
|-----------------------|----------------------|------------------------|
| 1 Kolongahawatta | 13 Yapageruppa | 25 Kolongahawatta |
| 2 Hewanagewatta | 14 Julgahawatta | 26 Alukomegawakoratuwa |
| 3 Kolongahawatta | 15 Yapageruppa | 27 Maramandiyakoratuwa |
| 4 Maramandiyakoratuwa | 16 Julgahawatta | 28 Kahatagahawatta |
| 5 Alukomegawakoratuwa | 17 Kongahawatta | 29 Keelawatta |
| 6 Kahatagahawatta | 18 Karunayakadeniya | 30 Tavern |
| 7 Kolongahawatta | 19 Talgahawatta | 31 Pinwatta |
| 8 Hewanagewatta | 20 Karanadeniyawatta | 32 Kajugahakoratuwa |
| 9 Batalawatta | 21 Talgahawatta | 33 Diwiyadiyakoratuwa |
| 10 Paluwatta | 22 Galgawadeniya | 34 Kajugahakoratuwa |
| 11 Bogahawatta | 23 Lindagahawatta | 35 Nugahawatta |
| 12 Paluwatta | 24 Maragahawatta | |

Scale of 16 Chains to an Inch.

Situation : Mimanakoladeniya village in West Giruwa pattu of Hambantota District.

Preliminary plan 208.

Lot.	Name of Land.	Extent.	
		A.	R. P.
1	Paluwattegadahena, Puhulhengodahena, Paluwatthahena, Pilasapiyahena, Demataketiyayaya, Kosgahahena, Maramandiyehena	267	2 31
1f	Dankoluwehena, Iurukarapukella (road reservation)	0	0 29
15	Batalawattegadahena	0	3 25
16b2	Maramandiya, Iturukarapukella (reservation for road)	0	0 9
18	Talgahahena, Wewagawahena, Deniyagawahena, Paluwatthahena, Bogahagodahena, Batala-arehena, Yapagerupphena, Galgawadeniyagawahena, Welimepolahena, Lindagawahena, Vowgala, Pulussapugahahena	34	1 0
18a	Pinhena, Borumalgahagawahena, Bogahawatthahena	23	0 0
18l	Kolongahawatta (reservation for road)	0	2 10
		326	2 24

Lots excluded.

Lot.	Name of Land.	Extent.	
		A.	R. P.
1c ..	Kongahakoratuwa	1	1 35
1e ..	Alutwewadeniya	0	2 6
1g ..	Dankoluwehena	1	1 3
3 ..	Batalawatta	0	3 2
19 ..	Kosgahawatta	1	1 8
		5	1 14

Field Sheets O ¹⁵ 8—16 & O ¹⁵ 24—32

Surveyor-General's Office,
Colombo, February 25, 1908.

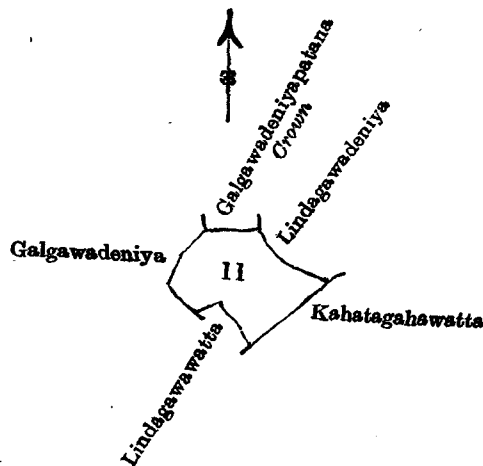
J. B. M. RIDOUT,
for Surveyor-General.

II.

Preliminary plan 208.

Lot.	Name of Land.	Extent.	
		A.	R. P.
11 ..	Lindagawawattehena	1	3 8

and bounded as follows: on the north by Galgawadeniyapatana belonging to the Crown; on the east by Lindagawadeniya claimed by K. Baba Appu, Kahatagahawatta claimed by Ekanayaka Kankanange Don Bastian and others; on the south by Kahatagahawatta claimed by Ekanayaka Kankanange Don Bastian and others, Lindagawawatta claimed by Ekanayaka Kankanange Don Bastian; on the west by Galgawadeniya claimed by Y. Don Samuel.



Scale of 8 Chains to an Inch.

Situation: Mimanakoladeniya village in West Giruwa pattu of Hambantota District.

Preliminary plan 208.

Lot.	Name of Land.	Extent.	
		A.	R. P.
11 ..	Lindagawawattehena	1	3 8

Field Sheet O ¹⁵ 8—16

Surveyor-General's Office,
Colombo, February 25, 1908.
3,026

J. B. M. RIDOUT,
for Surveyor-General.
Hambantota S. O. 31—1908

Notice under "The Waste Lands Ordinances of 1897, 1899, 1900, and 1903."

TAKE notice that unless within three months from April 16, 1908, the persons, if any, who claim any interest in the lands hereinafter mentioned or in any one or more of such lands make claim in person or in writing to the said lands or any of them or to some interest therein to J. G. Fraser, Esq., Special Officer appointed under section 28 of "The Waste Lands Ordinances, 1897, 1899, 1900, and 1903," at his office at Hill House, Mutwal, Colombo :

Such Special Officer, in pursuance of the powers vested in him by the said Ordinances, will declare by writing under his hand that the said lands or such of them, as to which no claim has been made, are the property of the Crown.

J. G. FRASER,
Special Officer.

Description of the Lands referred to.

The following lots situated in the village of Ritigahayaya, in the West Giruwa pattu of the Hambantota District, in the Southern Province, as described in the annexed certified tracings:—

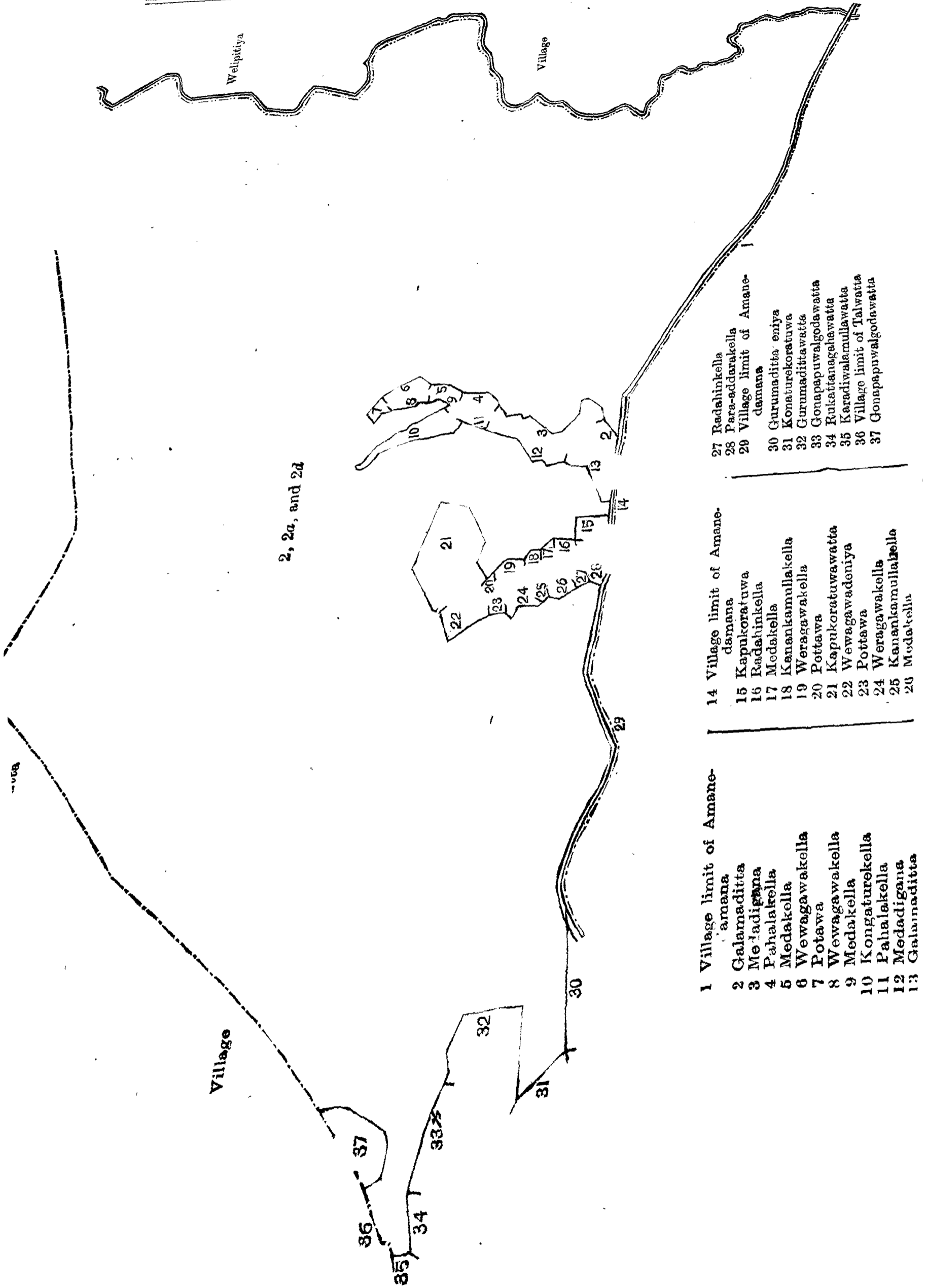
I.

Preliminary plan 207.

Lot.	Name of Land.	Extent.		
		A.	R.	P.
2	Bogahahena, Kolongahahena, Landewattehena, Dekandehena, Bambaragahahenyaya, Kapukoratuwehena, Bogahagawahena, Gonakapuwagodahena, Landewattegodella, Paluwattehena, Battalawattegoda, Palawattegodella, Medahena, Wellunpigollehena	223	1	39
2a	Diganewewa	0	2	12
2d	Kanankamulawewa	0	3	2
		224	3	13

and bounded as follows: on the north by the village limit of Daradunyaya; on the east by the village limit of Welipitiya; on the south by the village limit of Amanedamana, Galamaditta claimed by Amudamana Arachchige Punchi Appu, Medadigana claimed by Siriwardana Pelige Dingi Appu and others, Pahalakolla claimed by Kurugammirinohigei Mudalihamy and others, Medakella claimed by Siriwardana Pelige Dingi Appu, Wewagawakella claimed by Siriwardana Pelige Rodu Appu and others, Potawa claimed by ditto, Wewagawakella claimed by Siriwardana Pelige Rodu Appu and others, Medakella claimed by Siriwardana Pelige Dingi Appu, Konaturekella claimed by Siriwardana Pelige Wewedu Appu and others, Pahalakolla claimed by Kurugammirinohigei Mudalihamy and others, Medadigana claimed by Siriwardana Pelige Dingi Appu and others, Galamaditta claimed by Amudamana Arachchige Punchi Appu, the village limit of Amanedamana, Kapukoratuwa claimed by Denagamagei Sugatiya, Radahinkella claimed by Siriwardana Pelige Don Davith and others, Medakella claimed by Ratnayaka Arachchigei Don Dines and others, Kanankamullekella claimed by Siriwardana Pelige Dingiri Appu and others, Weheragawakella claimed by Wickramasinhage Malhamy, Potawa claimed by Siriwardana Pelige Wewedu Appu and others, Kapukoratuwewatta claimed by Ratnayaka Kankanage Don Dines, Wewagawadeniya claimed by Siriwardana Pelige Wewedu Appu and others, Potawa claimed by ditto, Wewagawakella claimed by Wickramasinhage Malhamy, Kanankamullekella claimed by Siriwardana Pelige Dingiri Appu and others, Medakella claimed by Ratnayaka Arachchigei Don Dines, Radahinkella claimed by Siriwardana Pelige Don Davith and others, Para-addarakella claimed by Kurugammirinohigei Mudalihamy and others, the village limit of Amanedamana, Gurumadittedeniya claimed by Siriwardana Pelige Don Dines and others; on the west by Konaturekoratuwa claimed by Allahapannagei Babahamy, Gurumaditewatta claimed by Edirisinhage Kiribancha, Gonapapuwelgodawatta claimed by Batalawattege Menika, Rukattanagahawatta claimed by Edirimanagei Babana, Karadiwalamullewatta sold by the Crown, the village limit of Talwatta, Gonapapuwelgodawatta claimed by Weerappulige Kiriya, the village limit of Talwatta.

[For Tracing see page 530.]



- | | | |
|--|---|--|
| <p>1 Village limit of Amane-
amana</p> <p>2 Galamaditta</p> <p>3 Medadigana</p> <p>4 Pahalakella</p> <p>5 Medakella</p> <p>6 Wewagawakella</p> <p>7 Potawa</p> <p>8 Wewagawakella</p> <p>9 Medakella</p> <p>10 Kongaturekella</p> <p>11 Pahalakella</p> <p>12 Medadigana</p> <p>13 Galamaditta</p> | <p>14 Village limit of Amane-
damana</p> <p>15 Kapukoratuwa</p> <p>16 Radahinkella</p> <p>17 Medakella</p> <p>18 Kanankamullakella</p> <p>19 Weragawakella</p> <p>20 Pottawa</p> <p>21 Kapukoratuwawatta</p> <p>22 Wewagawadeniya</p> <p>23 Pottawa</p> <p>24 Weragawakella</p> <p>25 Kanankamullakella</p> <p>26 Medakella</p> | <p>27 Radahinkella</p> <p>28 Para-sddarakella</p> <p>29 Village limit of Amane-
damana</p> <p>30 Gurumaditta eniya</p> <p>31 Konaturekoratuwa</p> <p>32 Gurumadittawatta</p> <p>33 Gonapapuwalgodawatta</p> <p>34 Rukattanagahawatta</p> <p>35 Karadiwalamullawatta</p> <p>36 Village limit of Talwatta</p> <p>37 Gonapapuwalgodawatta</p> |
|--|---|--|

Situation : Ritigahayaya village in West Giruwa pattu of Hambantota District.

Preliminary plan 207.

Lot.	Name of Land.	Extent. A. R. P.
2	Bogahahena, Kolongahahena, Landewattehena, Dekandehena, Bambaragahahenyaya, Kapukoratuwehena, Bogahagawahena, Gonakapuwagodahena, Landewattegodella, Paluwattehena, Battalawattegoda, Palawattegodella, Medahena, Wellunpigollehena	223 1 39
2a	iganewewa	0 2 12
2d	Danankamulawewa	0 3 2
		224 3 13

Field sheets O ¹⁵ 8-16, P ¹¹ 1-9, & P ¹¹ 17-25

Surveyor-General's Office,
Colombo, February 26, 1908.

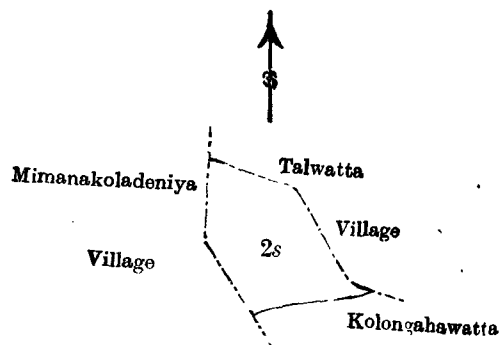
J. B. M. RIDOUT,
for Surveyor-General.

II.

Preliminary plan 207.

Lot.	Name of Land.	Extent. A. R. P.
2s	Kolongahawattehena	2 2 16

and bounded as follows: on the north and east by the village limit of Talwatta; on the south by Kolongahawatta claimed by Karanayakage Heen Appu; on the west by the village limit of Mimanakoladeniya.



Scale of 8 Chains to an Inch.

Situation : Ritigahayaya village in West Giruwa pattu of Hambantota District.

Preliminary plan 207.

Lot.	Name of Land.	Extent. A. R. P.
2s	Kolongahawattehena	2 2 16

Field Sheet O ¹⁵ 8-16

Surveyor-General's Office,
Colombo, February 26, 1908.

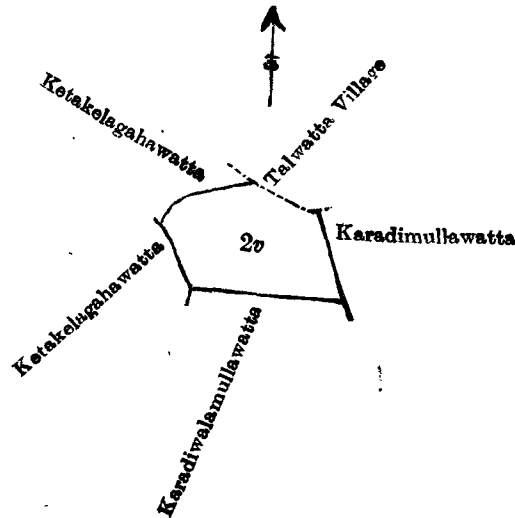
J. B. M. RIDOUT,
for Surveyor-General.

III.

Preliminary plan 207.

Lot.	Name of Land.	Extent. A. R. P.
2v	Ketakelagahshena	2 2 28

and bounded as follows: on the north by Ketakelagahawatta claimed by Siriwardana Pelige Andrishamy and others, the village limit of Talwatta; on the east by Karadimullewatta claimed by Kuruman Archhigei Mudalihamy; on the south by Karadiwalamullewatta sold by the Crown; on the west by Ketakelagahawatta claimed by Siriwardana Pelige Don Davith and others.



Scale of 8 Chains to an Inch.

Situation : Ritigahayaya village in West Giruwa pattu of Hambantota District.

Preliminary plan 207.

Lot.	Name of Land.	Extent.	
		A.	R. P.
2v	Ketakelagahawatta	2	2 28

Field Sheets O ¹⁵/₈₋₁₆ & O ¹⁵/₄₋₃₂

Surveyor-General's Office,
Colombo, February 26, 1908.

J. B. M. RIDOUT,
for Surveyor-General.

IV.

Preliminary plan 207.

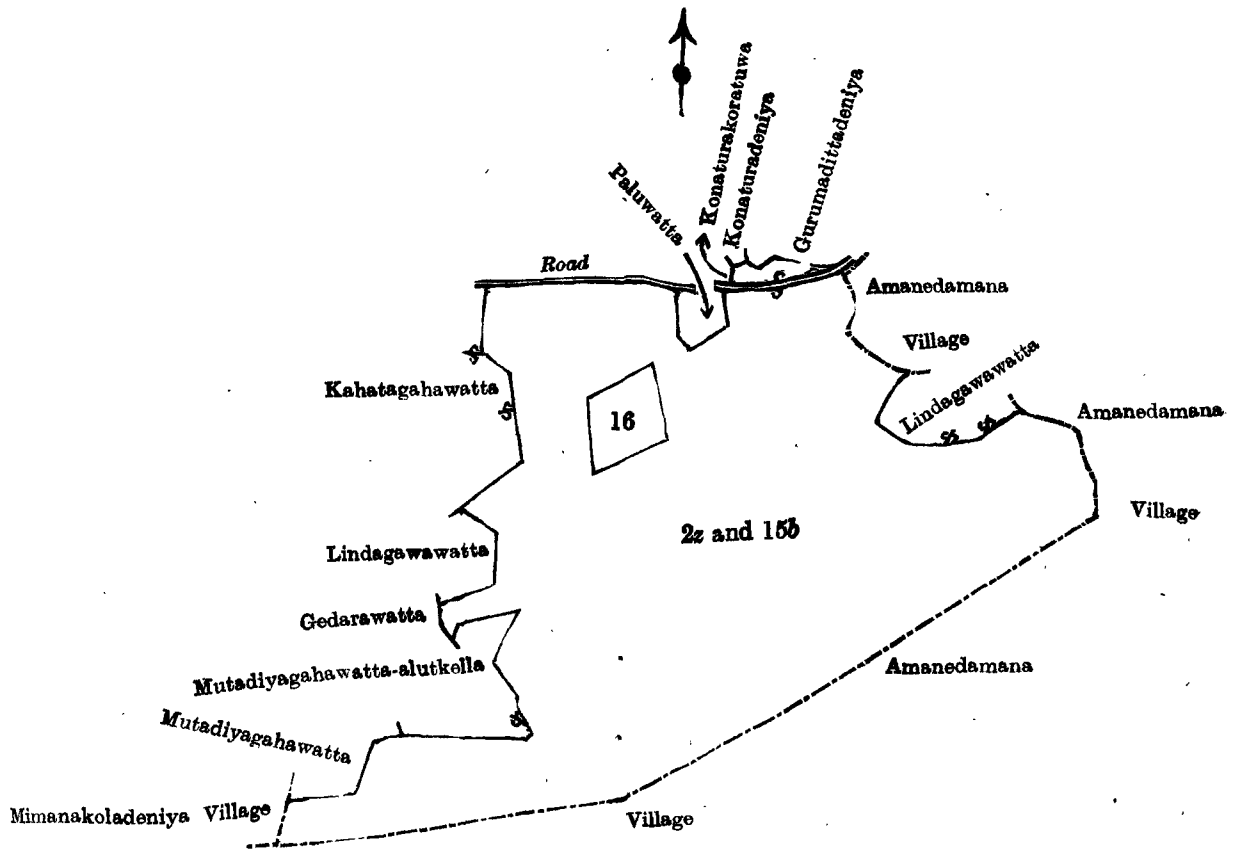
Lot.	Name of Land.	Extent.	
		A.	R. P.
2z	Kudagalpottehena, Parawattegoda, Ketakelawattehena	38	0 2
5b	Muttadiyagahawattehena	0	2 1
		38	2 3

and bounded as follows: on the north by a road, Paluwatta claimed by Merenchige Davithamy and the Crown, a road, Konaturakoratuwa claimed by Alahapperumage Babahamy, Konaturadeniya claimed by ditto, Gurumadittedeniya claimed by Senaratge Don Dines and others; on the east by the village limit of Amanedamana, Lindagawawatta sold by the Crown, the village limit of Amanedamana; on the south by the village limit of Amanedamana; on the west by the village limit of Mimanakoladeniya, Mutadiyagahawatta claimed by Wickramasingei Andris and others, Mutadiyagahawattealutkella claimed by Senaratge Dineshamy and others, Gedarawatta claimed by Siriwardana Pelige Dingi Appuhamy, Lindagawawatta claimed by Alahapperuma Babahamy, Kahatagahawatta claimed by Siriwardana Pelige Wewedu Appu and others.

NOTE.—The following lot lying within the above boundaries is excluded from this notice, and its extent of 3 roods and 36 perches is not included in the acreage of 38 acres 2 roods and 3 perches given above:—

Preliminary plan 207.

Lot.	Name of Land.	Extent.	
		A.	R. P.
16	Kudagalpotawatta	0	3 36



Scale of 8 Chains to an Inch.

Situation : Ritigahayaya village in West Giruwa pattu of Hambantota District.

Preliminary plan 207.

Lot.	Name of Land.	Extent.	
		A.	R. P.
2z ..	Kudagalpottehena, Parawattegoda, Ketakelawattehena	38	0 2
15b ..	Muttadiyagahawattehena	0	2 1
		<hr/>	<hr/>
		38	2 3
	<i>Lot excluded.</i>		
16 ..	Kudagalpotawatta	0	3 36

Field sheets O₂₄₋₃₂¹⁵ & P₁₇₋₂₅¹¹

Surveyor-General's Office,
Colombo, February 26, 1908.

3,027

J. B. M. RIDOUT,
for Surveyor-General.
Hambantota S. O. 32—1908