

# Ceylon Government Gazette

Published by Authority.

No. 6,239—FRIDAY, APRIL 24, 1908.

PART I.—General: Minutes, Proclamations, Appointments, and General Government Notifications. | PART III.—Provincial Administration.  
 PART II.—Legal and Judicial. | PART IV.—Land Settlement.  
 PART V.—Mercantile, Marine, Municipal, Local, &c.

*Separate paging is given to each Part in order that it may be filed separately.*

## Part IV.—Land Settlement.

	PAGE	PAGE
Final Orders .. .. .	535	Preliminary Notices .. .. . 544

### FINAL ORDERS.

**Order under Section 2 of "The Waste Lands Ordinances of 1897, 1899, 1900, and 1903," declaring Lands to be Crown Property.**

In the matter of the lands commonly called or known as Buluhena, Buluhena or Dehigatahena, Walasgalahena, &c., Mawatahena, Kolonahena, &c., situate in the village of Narawelpita, in the Kandaboda pattu of the Matara District, in the Southern Province, and of "The Waste Lands Ordinances of 1897, 1899, 1900, and 1903."

THE notice required by section 1 of "The Waste Lands Ordinances of 1897, 1899, 1900, and 1903," having been duly published in manner prescribed by that section in respect of the above-named lands (*vide* Notice No. 2,804) and no claim having been made to the said lands or to any interest therein within the period of three months from the date specified in the said notice, I, John George Fraser, Special Officer appointed under section 28 of the said Ordinances, under and by virtue of the powers vested in me in that behalf by section 2 of the said Ordinances, do hereby on February 28, 1908, order and declare that the said lands, as more fully described herein below, situate in the village of Narawelpita, in the Kandaboda pattu of the Matara District, in the Southern Province, and shown as lots 4, 5, 6, 8, 9, 10, 20, 21, 23, 24, 25, 25a, 26, 27, 30, 32, 33, 47, 48 in preliminary plan No. 188 and in the annexed certified tracings therefrom, and containing in extent 61 acres and 7 perches, are the property of the Crown.

*Description of the Lands referred to.*

The following lots situate in the village of Narawelpita, in the Kandaboda pattu of the Matara District, in the Southern Province, as described in the annexed certified tracings:—

## I.

## Preliminary plan 188.

Lot.	Name of Land.	Extent.		
		A.	R.	P.
4	Buluhena	1	3	32
5	Do.	5	1	23
6	Buluhena or Dehigahahena	3	2	23
8	Do.	3	3	35
9	Do.	4	0	17
10	Buluhena	2	3	6
20	Walasgalahena	2	1	3
21	Do.	4	1	5
23	Karuwalagasmandiyehena	3	2	18
24	Walasgalahena	0	3	17
25	Karuwalagasmandiyehena	9	0	23
25a	Do.	3	2	27
26	Dehigahahenadeniya	0	0	7
27	Do.	0	0	13
		<b>45</b>	<b>3</b>	<b>9</b>

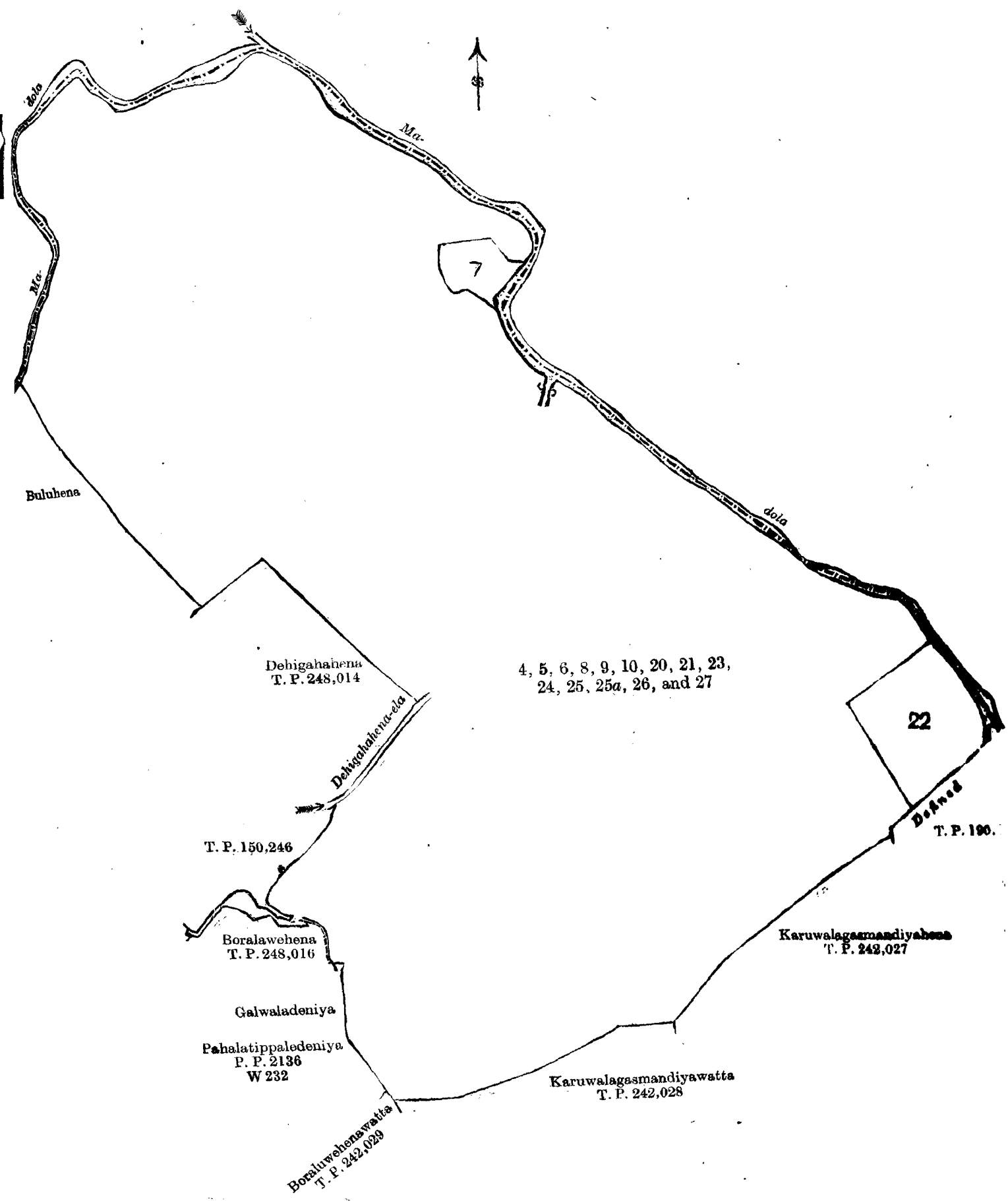
and bounded as follows : on the north by the Madola ; on the east by the Madola ; on the south by T. P. 190,442, Karuwalagasmandiyehena sold by Crown to Namunuarachchige Hinnya (T. P. 242,027), Karuwalagasmandiyehena sold by Crown to Peduru Arachchige Sohita and another (T. P. 242,028) ; and on the west by Boraluwehenawatta sold by Crown to Peduru Arachchige Baba and another (T. P. 242,029), Pahalatippaledeniya (P. P. 2,136/W232) claimed by Denagamage Addurang, Galwaladeniya sold by Crown to Don Adrian Abeyawardana Wickramasingha, Boraluwehena sold by Crown to ditto (T. P. 248,016), T. P. 150,246, the Dehigahahena-ela, Dehigahahena sold by Crown to Don Adrian Abeyawardana Wickramasingha (T. P. 248,014), Buluhena sold by the Crown to Hewa-atmage Jandoris and another, the Madola.

NOTE.—The following lots lying within the above boundaries are excluded from this order and their aggregate acreage of 1 acre 2 roods and 6 perches is not included in the acreage of 45 acres 3 roods and 9 perches given above:—

## Preliminary plan 188.

Lot.	Name of Land.	Extent.		
		A.	R.	P.
7	Buluhenadeniya	0	1	10
22	Karuwalagashenamaditta	1	0	36
		<b>1</b>	<b>2</b>	<b>6</b>

[For Tracing see page 537.]



Scale of 4 Chains to an Inch.

## ' Situation : Narawelpita village in Kandaboda pattu of the Matara District.

## Preliminary plan 188.

Lot.	Name of Land.	Extent.		
		A.	R.	P.
4	Buluhena	1	3	32
5	Do.	5	1	23
6	Buluhena or Dehigahahena	3	2	23
8	Do.	3	3	35
9	Do.	4	0	17
10	Buluhena	2	3	6
20	Walasgalahena	2	1	3
21	Do.	4	1	5
23	Karuwalagasmadiyahena	3	2	18
24	Walasgalahena	0	3	17
25	Karuwalagasmadiyahena	9	0	23
25a	Do.	3	2	27
26	Dehigahahenadeniya	0	0	7
27	Do.	0	0	13
		<hr/>	<hr/>	<hr/>
		45	3	9
<i>Lot excluded.</i>				
7	Bulhenadeniya	0	1	10
22	Karuwalagashenamadditta	1	0	36
		<hr/>	<hr/>	<hr/>
		1	2	6

Surveyor-General's Office,  
Colombo, January 13, 1908.

J. B. M. RIDOUT,  
for Surveyor-General.

## II.

## Preliminary plan 188.

Lot.	Name of Land.	Extent.		
		A.	R.	P.
30	Mawatahena	4	3	35
32	Kolonahena	3	1	14
33	Do.	2	1	15
47	Do.	2	2	39
48	Do.	1	3	15
		<hr/>	<hr/>	<hr/>
		15	0	38

and bounded as follows : on the north by the Madola ; on the east by Bakinigahamaditta sold by the Crown to Peduru Arachchige Mendirisa and another, Mawattahena sold by the Crown to Peduru Arachchige Odrisa (T. P. 242,026), Kolanahenamadditta sold by Crown to N. Hewa Velhanage Nicorisa, Mawattahena sold by Crown to Don Adrian Abeyawardena Wickramesingha (T. P. 248,017), Kolonahena sold by Crown to Don Adrian Abeyawardena Wickramasingha ; on the south by Kolonahena sold by Crown to Don Adrian Abeyawardena Wickramasingha, a stream ; and on the west by T. P. 172,086, the Madola.

NOTE.—The following lot lying within the above boundaries is excluded from this order and its acreage of 1 rood is not included in the acreage of 15 acres and 38 perches given above:—

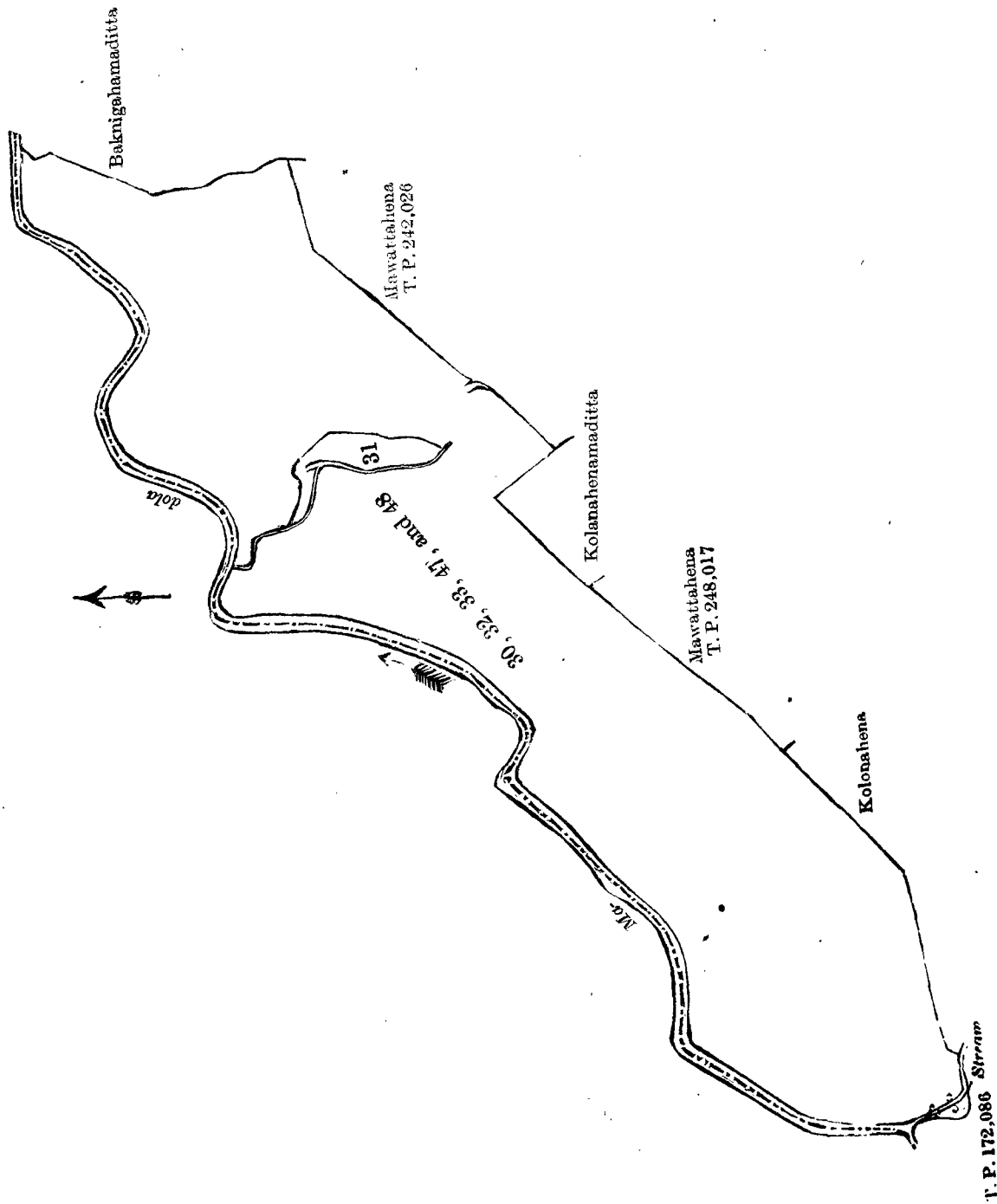
## Preliminary plan 188.

Lot.	Name of Land.	Extent.		
		A.	R.	P.
31	Kolonahenadeniya	0	1	0

February 28, 1908.

J. G. FRASER,  
Special Officer.

[For Tracing see page 539 ]



Scale of 4 Chains to an Inch.

Situation : Narawelpita village in Kandaboda pattu of the Matara District.

Preliminary plan 188.

Lot.	Name of Land.	Extent.		
		A.	R.	P.
30	Mawatahena	4	3	35
32	Kolonahena	3	1	14
33	Do.	2	1	15
47	Do.	2	2	39
48	Do.	1	3	15
		<b>15</b>	<b>0</b>	<b>38</b>

*Lots excluded.*

31	Kolonahenadeniya	0	1	0
----	------------------	---	---	---

Surveyor-General's Office,  
Colombo, January 13, 1908.

Field sheet O 20 & O 20  
29 & O 37

J. B. M. RUDOUT,  
for Surveyor-General.

Matara S. O. 1,455.

**Order under Section 4, Sub-section (1), of "The Waste Lands Ordinances of 1897, 1899, 1900, and 1903," admitting Land to be Private Property.**

In the matter of the land commonly called or known as Kalugahawalahena, Kitullandehena, situate in the village of Pitakolagama, in the Passara korale of the Yatikinda division, in the Province of Uva, and of "The Waste Lands Ordinances of 1897, 1899, 1900, and 1903."

**W**HEREAS in pursuance of section 1 of the said Ordinances it was duly notified on February 9, 1906, that if no claim to the land commonly called or known as Kalugahawalahena, Kittullandehena, situate in the village of Pitakolagama, in the Passara korale of the Yatikinda division, in the Province of Uva, containing in extent 3 acres and 10 perches, and shown as lot 37b in preliminary plan 35 and in the annexed certified tracing therefrom, was made to John George Fraser, Special Officer appointed under section 28 of the said Ordinances, within the period of three months from the date specified in such notice, such land would be deemed the property of the Crown, and dealt with on account of the Crown, (*vide* Notice No. 2,360):

And whereas Kurawature Rajapaksa Mudiyanselege Kiribanda made claim thereto, and Howard Orme Fox, Special Officer appointed under section 28 of the said Ordinances, made due inquiry into such claim, I, John George Fraser, Special Officer, with the consent of His Excellency the Governor, do hereby admit the claim of the said claimant to the said land, as more fully described herein below, under section 4, sub-section (1), of the said Ordinances.

*Description of the Land referred to.*

The following lot situate in the village Pitakolagama, in the Passara korale of the Yatikinda division, in the Province of Uva, as described in the annexed certified tracing:—

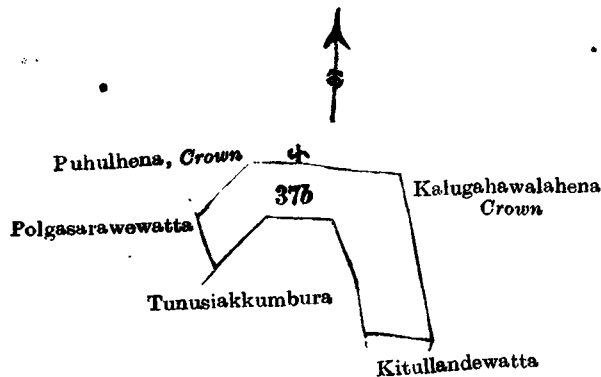
Preliminary plan 35.

Lot.	Name of Land.	Extent.		
		A.	R.	P.
37b	Kalugahawalahena, Kitullandehena	3	0	10

and bounded as follows: on the north by Puhulhena belonging to the Crown, Kalugahawalahena belonging to the Crown; on the east by Kalugahawalahena belonging to the Crown; on the south by Kittulandewatta claimed by Helagedara Dingiri, Tunusiakkumbura claimed by Ukku Banda Korala; and on the west by Polgasarawewatta claimed by Pattivegedara Giravi.

January 25, 1908.

J. G. FRASER,  
Special Officer.



Scale of 8 Cahas to an Inch.

Situation: Pitakolagama village.

Preliminary plan 35.

Lot.	Name of Land.	Extent.		
		A.	R.	P.
37b	Kalugahawalahena and Kitullandehena	3	0	10

Field sheet M. 53-61<sup>8</sup>

Surveyor-General's Office,  
Colombo, November 27, 1907.  
Uva S. O. 1,143

J. B. M. RIMOUT,  
for Surveyor-General.

**Order under Section 4, Sub-section (1), of "The Waste Lands Ordinances of 1897, 1899, 1900, and 1903," admitting Land to be Private Property.**

In the matter of the land commonly called or known as Titthagalehena, situate in the village of Pitakolagama, in the Passara korale of the Yatikinda division, in the Province of Uva, and of "The Waste Lands Ordinances of 1897, 1899, 1900, and 1903."

**W**HEREAS in pursuance of section 1 of the said Ordinances it was duly notified on February 9, 1906, that if no claim to the land commonly called or known as Titthagalehena, situate in the village of Pitakolagama, in the Passara korale of the Yatikinda division, in the Province of Uva, containing in extent 2 acres 3 roods and 17 perches, and shown as lot 88a in preliminary plan 35 and in the annexed certified tracing therefrom, was made to John George Fraser, Special Officer appointed under section 28 of the said Ordinances, within the period of three months from the date specified in such notice, such land would be deemed the property of the Crown, and dealt with on account of the Crown (*vide* Notice No. 2,360) :

And whereas (1) Wataluwekumburegedara Dingiya, (2) Wataluwekumburegedara Ukkuwa, (3) Wataluwekumburegedara Rambandiya, (4) Wataluwekumburegedara Puncha made claim thereto, and Howard Orme Fox, Special Officer appointed under section 28 of the said Ordinances, made due inquiry into such claim, I, John George Fraser, Special Officer, with the consent of His Excellency the Governor, do hereby admit the claim of the said claimants to the said land, as more fully described herein below, under section 4, sub-section (1), of the said Ordinances.

*Description of the Land referred to.*

The following lot situate in the village of Pitakolagama, in the Passara korale of the Yatikinda division in the Province of Uva, as described in the annexed certified tracing :—

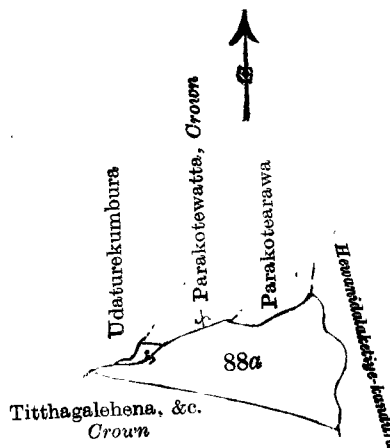
Preliminary plan 35.

Lot.	Name of Land.	Extent.		
		A.	R.	P.
88a	Titthagalehena	2	3	17

and bounded as follows : on the north by Parakotewatta belonging to the Crown, Parakotearawa claimed by Udatenne Dewaya ; on the east by the Hewanidalaketiye-kandura ; on the south by Titthagalehena belonging to the Crown ; and on the west by Udaturekumbura claimed by Udatenne Dewaya.

January 25, 1908.

J. G. FRASER,  
Special Officer.



Scale of 8 Chains to an Inch.

Situation : Pitakolagama village.

Preliminary plan 35.

Lot.	Name of Land.	Extent.		
		A.	R.	P.
88a	Titthagalehena	2	3	17

Field sheet M <sup>8</sup> 52-60

Surveyor-General's Office,  
Colombo, November 27, 1907.  
Uva S. O. 1,144

J. B. M. RIDOUT,  
for Surveyor-General.

**Order under Section 4, Sub-section (1), of "The Waste Lands Ordinances of 1897, 1899, 1900, and 1903,"  
admitting Land to be Private Property.**

In the matter of the land commonly called or known as Nayerawehena, situate in the village of Pitakolagama, in the Passara korale of the Yatikinda division, in the Province of Uva, and of "The Waste Lands Ordinances of 1897, 1899, 1900, and 1903."

**W**HEREAS in pursuance of section 1 of the said Ordinances it was duly notified on February 9, 1906, that if no claim to the land commonly called or known as Nayerawehena, situate in the village of Pitakolagama, in the Passara korale of the Yatikinda division, in the Province of Uva, containing in extent 2 acres 3 roods and 30 perches, and shown as lot 88i in preliminary plan 35 and in the annexed certified tracing therefrom, was made to John George Fraser, Special Officer appointed under section 28 of the said Ordinances, within the period of three months from the date specified in such notice, such land would be deemed the property of the Crown, and dealt with on account of the Crown (*vide* Notice No. 2,360):

And whereas Neketigedara Punchi Nona made claim thereto, and Howard Orme Fox, Special Officer appointed under section 28 of the said Ordinances, made due inquiry into such claim, I, John George Fraser, Special Officer, with the consent of His Excellency the Governor, do hereby admit the claim of the said claimant to the said land, as more fully described herein below, under section 4, sub-section (1), of the said Ordinances.

*Description of the Land referred to.*

The following lot situate in the village of Pitakolagama, in the Passara korale of the Yatikinda division, in the Province of Uva, as described in the annexed certified tracing:—

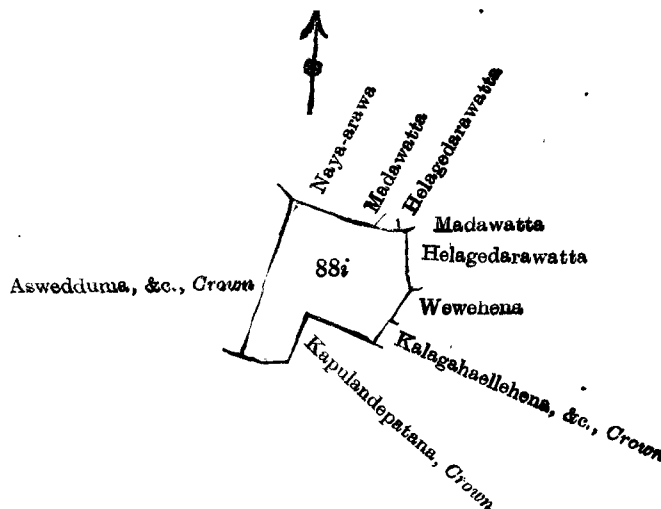
Preliminary plan 35.

Lot.	Name of Land.	Extent.		
		A.	R.	P.
88i	Nayerawehena	2	3	30

and bounded as follows: on the north by Nayerawa claimed by W. Ukkuwa, Maduwatthelagedarawatta claimed by Maduwatthelagedara Tikira and another; on the east by Maduwatthelagedarawatta claimed by Helagedara Tikira and others, Wewehena belonging to Maduwatthegedara Tikira and another, Kalagaha-ellehena belonging to the Crown; on the south by Kapulandepatana belonging to the Crown: and on the west by Aswedduma, &c., belonging to the Crown.

January 25, 1908.

J. G. FRASER,  
Special Officer.



Scale of 8 Chains to an Inch.

Situation: Pitakolagama village

Preliminary plan 35.

Lot.	Name of Land.	Extent.		
		A.	R.	P.
88i	Nayerawehena	2	3	30

Field sheet M <sup>8</sup>  
52—60

Surveyor-General's Office,  
Colombo, November 27, 1907.  
Uva S. O., 1,145

B. M. RIDOUT,  
for Surveyor-General.



**Order under Section 4, Sub-section (1), of "The Waste Lands Ordinances of 1897, 1899, 1900, and 1903," admitting Lands to be Private Property.**

In the matter of the lands commonly called or known as Wewehena, Kapulandehena, situate in the village of Pitakolagama, in the Passara korale of the Yatikinda division, in the Province of Uva, and of "The Waste Lands Ordinances of 1897, 1899, 1900, and 1903."

**W**HEREAS in pursuance of section 1 of the said Ordinances it was duly notified on February 9, 1906, that if no claim to the lands commonly called or known as Wewehena, Kapulandehena, situate in the village of Pitakolagama, in the Passara korale of the Yatikinda division, in the Province of Uva, containing in extent 4 acres, and shown as lots 88j and 88g in preliminary plan 35 and in the annexed certified tracings therefrom, was made to John George Fraser, Special Officer appointed under section 28 of the said Ordinances, within the period of three months from the date specified in such notice, such lands would be deemed the property of the Crown, and dealt with on account of the Crown (*vide* Notice No. 2,360):

And whereas (1) Maduwatthelagedara Tikira, (2) Maduwatthelagedara Dimisa made claim thereto, and Howard Orme Fox, Special Officer appointed under section 28 of the said Ordinances, made due inquiry into such claim, I, John George Fraser, Special Officer, with the consent of His Excellency the Governor, do hereby admit the claim of the said claimants to the said lands, as more fully described herein below, under section 4, sub-section (1), of the said Ordinances.

*Description of the Lands referred to.*

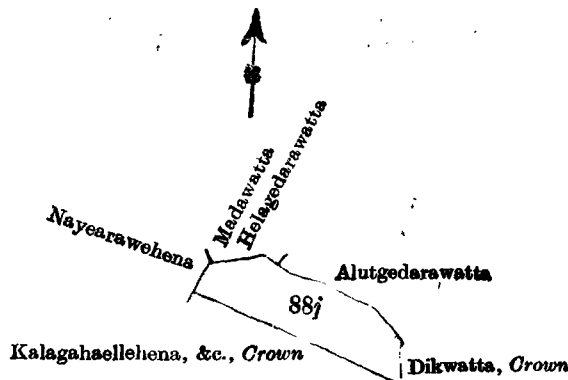
The following lots situated in the village of Pitakolagama, in the Passara korale of the Yatikinda division, in the Province of Uva, as described in the annexed certified tracings:—

I.

Preliminary plan 35.

Lot.	Name of Land.	Extent. A. R. P.
88j ..	Wewehena ..	2 0 0

and bounded as follows: on the north by Maduwatthelagedarawatta claimed by Helagedara Tikira and others; Alutgedarawatta claimed by W. Rambandia and others; on the east by Dickwatta belonging to the Crown; on the south by Kalagahaellehena, &c., belonging to the Crown; and on the west by Nayerawehena belonging to Nekatigedara Panchirala.



Scale of 8 Chains to an Inch.

Situation: Pitakolagama village.

Preliminary plan 35.

Lot.	Name of Land.	Extent. A. R. P.
88j ..	Wewehena ..	2 0 0

Field sheet M <sup>8</sup> 52-60

Surveyor-General's Office,  
Colombo, November 27, 1907.

J. B. M. RIDOUT,  
for Surveyor-General.

II.

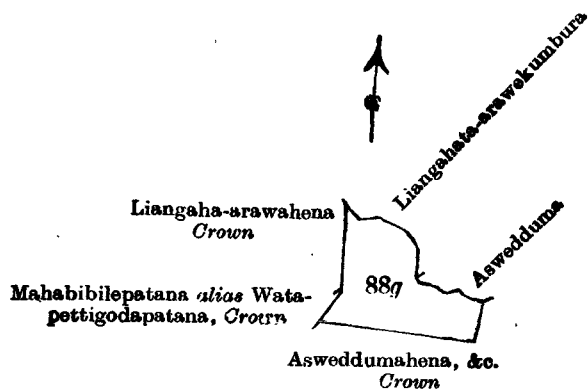
Preliminary plan 35.

Lot.	Name of Land.	Extent. A. R. P.
88g ..	Kapulandehena ..	2 0 0

and bounded as follows: on the north by Liangahata-arawekumbura claimed by Maduwatthelagedara Tikira and Dimisa, Aswedduhena claimed by Simon Silva and another; on the east and south by Aswedduhena, &c., belonging to the Crown; and on the west by Mahabilepatana *alias* Watspettigodapatana belonging to the Crown, Liangahata-arawehena belonging to the Crown.

J. G. FRASER,  
Special Officer.

January 25, 1908.



Scale of 8 Chains to an Inch.

Situation : Pitakolagama village.

Preliminary plan 35.

Lot.	Name of Land.	Extent. A. R. P.
88g ..	Kapulandehena ..	2 0 0

Field sheet M <sup>8</sup><sub>52—60</sub>

Surveyor-General's Office,  
Colombo, November 27, 1907.  
Uva S. O. 1,146

J. B. M. RIDOUT,  
for Surveyor-General.

## PRELIMINARY NOTICES.

### Notice under "The Waste Lands Ordinances of 1897, 1899, 1900, and 1903."

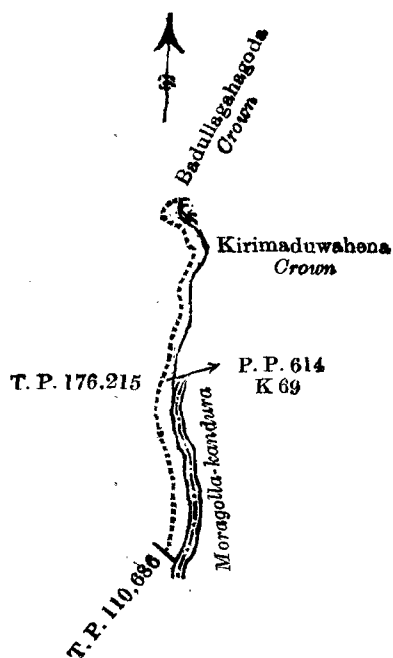
**T**AKE notice that unless within three months from April 24, 1908, the persons, if any, who claim any interest in the land hereinafter mentioned appear before the Government Agent of the Province of Uva at the Badulla Kachcheri and make claim to the said land or to some interest therein :

Such Government Agent, in pursuance of the powers in him vested by "The Waste Lands Ordinances of 1897, 1899, 1900, and 1903," will declare by writing under his hand that the said land, to which no claim has been made, is the property of the Crown.

H. WHITE,  
Government Agent.

#### Description of the Land referred to.

The land commonly called or known as Godegamamoragolle Bambaragahalanda (stream reservation), situated in the village of Godegama; in the Rilpola korale of the Yatikinda division; in the Province of Uva, containing in extent 2 acres and 2 roods, shown as lot P. P. 614/K 69 in block survey preliminary plan 10 and in the annexed certified tracing therefrom, and bounded as follows : on the north by Badullagahagoda declared Crown ; on the east by Kirimaduawahena declared Crown ; the Moragollekandura ; on the south by T. P. 110,686 ; and on the west by T. P. 176,215.



Scale of 16 Chains to an Inch.

Situation: Godegama village in Rilpola korale of Yatikinda division of Badulla District.

Block survey preliminary plan 10.

Lot.	Name of Land.	Extent. A. B. P.
P. P. 614/K 69	Godegamamoragolle Bambaragahalanda (stream reservation)	2 2 0

Field sheet M <sup>7</sup><sub>54-62</sub>

Surveyor-General's-Office,  
Colombo, March 9, 1908.

J. B. M. RHOYR,  
for Surveyor-General.

3,028