

Ceylon Government Gazette

Published by Authority.

No. 6,240 — FRIDAY, MAY 1, 1908.

PART I.—General: Minutes, Proclamations, Appointments, and General Government Notifications. | PART III.—Provincial Administration.
 PART II.—Legal and Judicial. | PART IV.—Land Settlement.
 PART V.—Mercantile, Marine, Municipal, Local, &c.

Separate paging is given to each Part in order that it may be filed separately.

Part IV.—Land Settlement.

	PAGE		PAGE
Final Orders	547	Preliminary Notices	571

FINAL ORDERS.

Order under Section 2 of "The Waste Lands Ordinances of 1897, 1899, 1900, and 1903," declaring Land to be Crown Property.

In the matter of the land commonly called or known as Udakatummullehena, situate in the village of Lintotapaya in the West Giruwa pattu of the Hambantota District, in the Southern Province, and of "The Waste Lands Ordinances of 1897, 1899, 1900, and 1903."

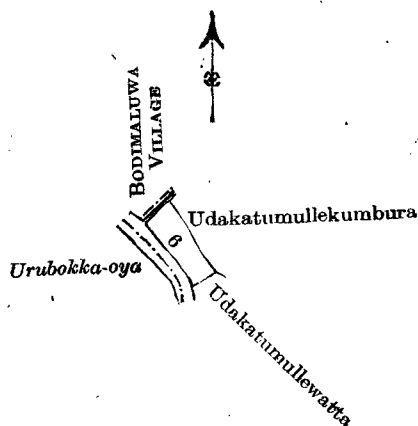
THE notice required by section 1 of "The Waste Lands Ordinances of 1897, 1899, 1900, and 1903," having been duly published in manner prescribed by that section in respect of the above-named land (*vide* Notice No. 2,895), and no claim having been made to the said land or to any interest therein within the period of three months from the date specified in the said notice, I, John George Fraser, Special Officer appointed under section 28 of the said Ordinances, under and by virtue of the powers vested in me in that behalf by section 2 of the said Ordinances, do hereby on March 11, 1908, order and declare that the said land, as more fully described herein below, situate in the village of Lintotapaya, in the West Giruwa Pattu of the Hambantota District, in the Southern Province, and shown as lot 6 in preliminary plan No. 143 and in the annexed certified tracing therefrom, and containing in extent about 1 rood and 26 perches, is the property of the Crown:

Description of the Land referred to:

The land commonly called or known as Udakatummullehena, situated in the village of Lintotapaya, in the West Giruwa pattu of the Hambantota District, in the Southern Province, containing in extent 1 rood and 26 perches, shown as lot 6 in preliminary plan No. 143 and in the annexed certified tracing therefrom, and bounded as follows: on the north by the village limit of Bodimaluwa; on the east by Udakatummulekumbura claimed by Bodimaluwa Pansala; on the south by Udakatummullewatta claimed by D. F. S. Don Davith and others; and on the west by the Urubokka-oya.

March 11, 1908.

J. G. FRASER,
Special Officer.



Scale of 8 Chains to an Inch.

Situation: Lintotapaya village in West Giruwa pattu.

Preliminary plan 143.

Lot.	Name of Land.	Extent. A. R. P.
6	Udakatumullehena	0 1 26

Field sheet P 50—58

Surveyor-General's Office,
Colombo, October 26, 1907.
Hambantota S. O. 194

J. B. M. RIDOUT,
for Surveyor-General.

Order under Section 4, Sub-section (1), of "The Waste Lands Ordinances of 1897, 1899, 1900, and 1903," declaring Land to be Crown Property.

In the matter of the land commonly called or known as Ahatugahawatta (road and reservation), situate in the village of Mahagama, in the Yagam pattu of the Central Pitigal korale of the Chi'aw District, in the North-Western Province, an of "The Waste Lands Ordinances of 1897, 1899, 1900, and 1903."

WHEREAS in pursuance of section 1 of the said Ordinances it was duly notified on March 2, 1906, that if no claim to the land commonly called or known as Ahatugahawatta (road and reservation), situate in the village of Mahagama, in the Yagam pattu of the Central Pitigal korale of the Chilaw District, in the North-Western Province, containing in extent twenty perches, and shown as lot 8c in preliminary plan No. 74 and in the annexed certified tracing therefrom, was made to Howard Orme Fox, Special Officer appointed under section 28 of the said Ordinances, within the period of three months from the date specified in such notice, such land would be deemed the property of the Crown and dealt with on account of the Crown (*vide* Notice No. 2,375):

And whereas 1, Rankotpedige Peruma; 2, Rankotpedige Horatala; 3, Rankotpedige Kotua; 4, Marasinapedige Lapaya; 5, Rankiranpedige Balaya; 6, Rankotpedige Setuwa Veda; 7, Rankiranpedige Wattuwa; 8, Rankotpedige Setuwa; 9, Rankiranpedige Menika; 10, Asuramanapedige Pina; 11, Rankiranpedige Pina; 12, Rankiranpedige Horatala; 13, Rankiranpedige Muda Veda; 14, Rankiranpedige Horatala; 15, Rankiranpedige Wattuwa Veda; 16, Nuwarapassapedige Setuwa; 17, Rankotpedige Tikira; 18, Asuramanapedige Buriya; 19, Nuwarapassapedige Wattuwa; 20, Rankiranpedige Hapuwa; 21, Rankotpedige Menika; 22, Asuramanapedige Tambiya; 23, Rankotpedige Kulanduwa; 24, Rankotpedige Kekula; 25, Nuwarapassapedige Buriya; 26, Rankotpedige Horatala; 27, Rankotpedige Pina; 28, Nuwarapassapedige Loku Wattuwa; 29, Liyanapedige Podiya; 30, Rajapaksapedige Sitta; 31, Rankotpedige Lapaya; 32, Ranarumige Bilinda; 33, Asuramanapedige Horatala, all of Mahagama, made claim thereto, and whereas the said claimants have withdrawn their claims to the said land, I, Howard Orme Fox, Special Officer appointed under section 28 of the said Ordinances, under and by virtue of the powers vested in me in that behalf by section 4 of the said Ordinances, do hereby on March 21, 1908, order and declare under section 4, sub-section (1), of the said Ordinances, that the said land, as more fully described herein below, is the property of the Crown.

Description of the Land referred to.

The following lot situate in the village of Mahagama, in the Yagam pattu of the Central Pitigal korale of the Chilaw District, in the North-Western Province, as described in the annexed certified tracing:—

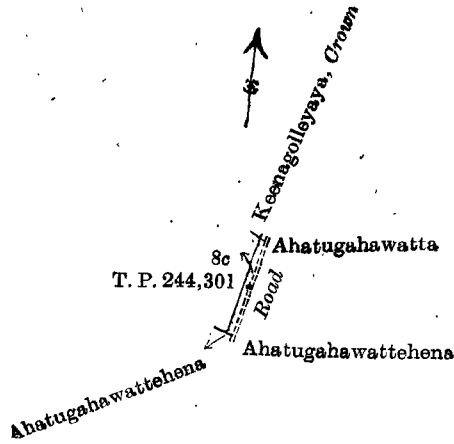
Preliminary plan 74.

Lot.	Name of Land.	Extent. A. R. P.
8c	Ahatugahawatta (road and reservation)	0 0 20

and bounded as follows: on the north by Keenagolleyaya declared the property of the Crown under the Waste Lands Ordinances; on the east by Ahatugahawatta sold by the Crown; on the south by Ahatugahawattehena (private); on the west by T. P. 244,301.

March 21, 1908.

H. O. Fox,
Special Officer.



Scale of 8 Chains to an Inch.

Situation : Mahagama village in Central Pitigal korale.
Preliminary plan 74.

Lot.	Name of Land.	Extent. A. B. P.
8c	Ahatugahawatta (road and reservation)	0 0 20

Field sheet I ¹¹
7-15

Surveyor-General's Office,
Colombo, February 18, 1908
Chilaw S. O. 17

J. B. M. RIDOUT,
for Surveyor-General.

Order under Section 2 of "The Waste Lands Ordinances of 1897, 1899, 1900, and 1903," declaring Land to be Crown Property.

In the matter of the land commonly called or known as Tammannewevaiyalkadu, situate in the village of Tammannewa, in the Galkadawala tulana of the Nuwaragam korale of the Nuwaragam palata, in the North-Central Province, and of "The Waste Lands Ordinance of 1897, 1899, 1900, and 1903."

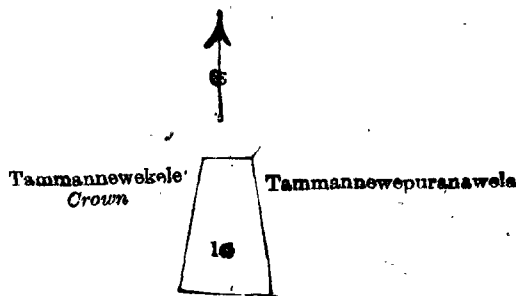
THE notice required by section 1 of "The Waste Lands Ordinances of 1897, 1899, 1900, and 1903," having been duly published in manner prescribed by that section in respect of the above-named land (*vide* Notice No. 2,906), and no claim having been made to the said land or to any interest therein within the period of three months from the date specified in the said notice, I, Walter Ernest Wait, Special Officer appointed under section 28 of the said Ordinances under and by virtue of the powers vested in me in that behalf by section 2 of the said Ordinances, do hereby on March 14, 1908, order and declare that the said land, as more fully described herein below, situate in the village of Tammannewa, in the Galkadawala tulana of the Nuwaragam korale of the Nuwaragam palata, in the North-Central Province, and shown as lot 1a in preliminary plan No. 478 and in the annexed certified tracing therefrom, and containing in extent 1 acre 2 roods and 36 perches, is the property of the Crown.

Description of the Land referred to.

The land commonly called or known as Tammannewevaiyalkadu, situate in the village of Tammannewa, in the Galkadawala tulana of the Nuwaragam korale of the Nuwaragam palata, in the North-Central Province, containing in extent 1 acre 2 roods and 36 perches, shown as lot 1a in preliminary plan 478 and in the annexed certified tracing therefrom, and bounded as follows : on the north by Tammannewekele declared Crown ; on the east by Tammannewe Puranawela claimed by the villagers of Gambirigawewa ; on the south and west by Tammannewekele declared Crown.

March 14, 1908.

W. E. WAIT,
Special Officer.



Scale of 8 Chains to an Inch.

Situation: Tamannewa village in Nuwaragam korale.

Preliminary plan 478.

Lot.	Name of Land.	Extent. A. R. P.
1a ..	Tamanneweveiyalkadu ..	1 2 36

Sheet F ⁴₃₋₁₁Surveyor-General's Office,
Colombo, November 6, 1907.

Anuradhapura S. O. 536

J. B. M. RIDOUT,
for Surveyor-General.**Order under Section 2 of "The Waste Lands Ordinances of 1897, 1899, 1900, and 1903," declaring Lands to be Crown Property.**

In the matter of the lands commonly called or known as Welawatta (bund reservation), Wanelawatta (P. P. 1,268/3,752) (bund reservation), situate in the village of Galmaduwa, in the Nambade tulana of the Eppawala korale of the Nuwaragam palata, in the North-Central Province, and of "The Waste Lands Ordinances of 1897, 1899, 1900, and 1903."

THE notice required by section 1 of "The Waste Lands Ordinances of 1897, 1899, 1900, and 1903," having been duly published in manner prescribed by that section in respect of the above-named lands (*vide* Notice No. 2,905), and no claim having been made to the said lands or to any interest therein within the period of three months from the date specified in the said notice, I, Walter Ernest Wait, Special Officer appointed under section 28 of the said Ordinances, under and by virtue of the powers vested in me in that behalf by section 2 of the said Ordinances, do hereby on March 14, 1908, order and declare that the said lands as more fully described herein below, situate in the village of Galmaduwa, in the Nambada tulana of the Eppawala korale of the Nuwaragam palata, in the North-Central Province, and shown as lots 5 and 5b in preliminary plan No. 389 and in the annexed certified tracing therefrom, and containing in extent 1 rood and 36 perches, are the property of the Crown.

Description of the Lands referred to.

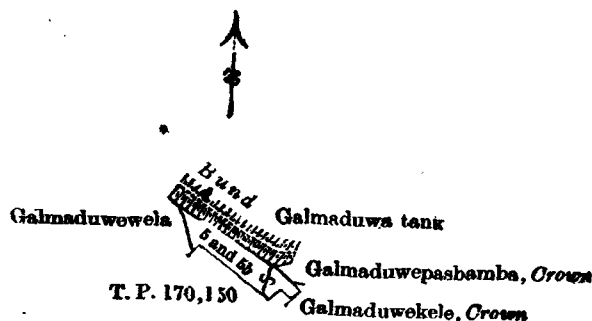
The following lots situated in the village of Galmaduwa, in the Nambada tulana of the Eppawala korale of the Nuwaragam palata, in the North-Central Province, as described in the annexed certified tracing:—

Preliminary plan 389.

Lot.	Name of Land.	Extent. A. R. P.
5 ..	Wellawatta (bund reservation) ..	0 0 15
5b ..	Wanelawatta (P. P. 1,268/3,752) (bund reservation) ..	0 1 21
		0 1 36

and bounded as follows: on the north by the bund of Galmaduwa tank, Galmaduwapasbamba belonging to the Crown; on the east by Galmaduwakele belonging to Crown; on the south by T. P. 170,150; on the west by Galmaduweela claimed by the villagers of Galmaduwa.

March 14, 1908.

W. E. WAIT,
Special Officer.

Scale of 8 Chains to an Inch.

Situation: Galmaduwa village in Eppawala korale.

Preliminary plan 389.

Lot.	Name of Land.	Extent. A. R. P.
5 ..	Wellawatta (bundreservation) ..	0 0 15
5b ..	Wanelawatta (P. P. 1,268/3,752) (bund reservation) ..	0 1 21
		0 1 36

Surveyor-General's Office,
Colombo, October 31, 1907.

Anuradhapura S. O. 537

Sheet F ¹⁴₃₈₋₄₆J. B. M. RIDOUT,
for Surveyor-General

Order under Section 2 of "The Waste Lands Ordinances of 1897, 1899, 1900, and 1903," declaring Lands to be Crown Property.

In the matter of the lands commonly called or known as Palugaswewamukalana, &c., situated in the village of Palugaswewa, in the Elimada tulana of the Eppawala korale of the Nuwaragam palata, in the North-Central Province, and of "The Waste Lands Ordinances of 1897, 1899, 1900, and 1903."

THE notice required by section 1 of "The Waste Lands Ordinances of 1897, 1899, 1900, and 1903," having been duly published in manner prescribed by that section in respect of the above-named lands (vide notice No. 2,914), and no claim having been made to the said lands or to any interest therein within the period of three months from the date specified in the said notice, I, Walter Ernest Wait, Special Officer appointed under section 28 of the said Ordinances, under and by virtue of the powers vested in me in that behalf by section 2 of the said Ordinances, do hereby on March 21, 1908, order and declare that the said lands, as more fully described herein below, situated in the village of Palugaswewa, in the Elimada tulana of the Eppawala korale of the Nuwaragam palata, in the North-Central Province, and shown as lots 2, 2a, 2c, 2d, 2e, 2h, 2h3, 2h5, 2h6, 2i, 2j, 2k, 2m, 2p, 3c, 3g, 4, 4a, 4c, 4d, 8g, 12, 12d, 12e, 13, in preliminary plan 375 and in the annexed certified tracing therefrom, and containing in extent 374 acres 1 rood and 26 perches, are the property of the Crown.

Description of the Lands referred to.

The following lots situated in the village of Palugaswewa, in the Elimada tulana of the Eppawala korale of the Nuwaragam palata, in the North-Central Province, as described in the annexed certified tracing:—

Preliminary plan 375.

Lot.	Name of Land.	Extent.		
		A.	R.	P.
2	Palugaswewamukalana	325	2	37
2a	Kongahalanda (reservation for Yoda-ela)	0	1	35
2c	Kongahalanda (road reservation)	0	3	14
2d	Kongahalanda (bund reservation)	0	0	30
2e	Kongahalanda (footpath reservation)	0	1	10
2h	Palugaswewamukalana	4	1	38
2h3	Palugaswewapashamba (bund reservation)	0	0	5
2h5	Do. do.	9	2	8
2h6	Palugaswewapashamba (road reservation)	2	0	30
2i	Palugaswewakele	6	0	35
2j	Do.	13	2	0
2k	Do. (road reservation)	2	8	8
2m	P. W. D. Cooly line	0	0	32
2p	Kadurugaswewapashamba (bund reservation)	1	0	2
3c	Palugaswewakele (P. P. 2,473/7,670 to 7,673)	3	0	35
3g	Road reservation	0	0	20
4	Palugaswewatisbamba	0	2	0
4a	Palugaswewatisbamba (bund reservation)	0	1	18
4c	Palugaswewawatta	0	0	4
4d	Do.	0	0	17
8g	Palugaswewapashamba (bund reservation)	0	0	9
12	Akkareidama (road reservation)	0	0	26'75
12d	Palugaswewawela (P. P. 3,060/F 148 and D 148) (road reservation)	0	0	1'25
12e	Palugaswewawela (P. P. 3,060/E 148) (road reservation)	0	0	2
13	Palugaswewatisbamba	2	1	6
		374	1	26

and bounded as follows: on the north by the village limit of Mawatagama, the Yoda-ela; on the east by the Yoda-ela, the village limit of Eliyadiulwewa; on the south by the village limit of Eliyadiulwewa, the village limit of Rajjallegama, the village limit of Keleamunukole; on the west by the village limit of Keleamunukole, the village limit of Mawatagama.

NOTE.—The following lots lying within the above boundaries are excluded from this order, and their aggregate acreage of 252 acres 3 roods and 18 perches is not included in the acreage of 374 acres 1 rood and 26 perches given above:—

Preliminary plan 375.

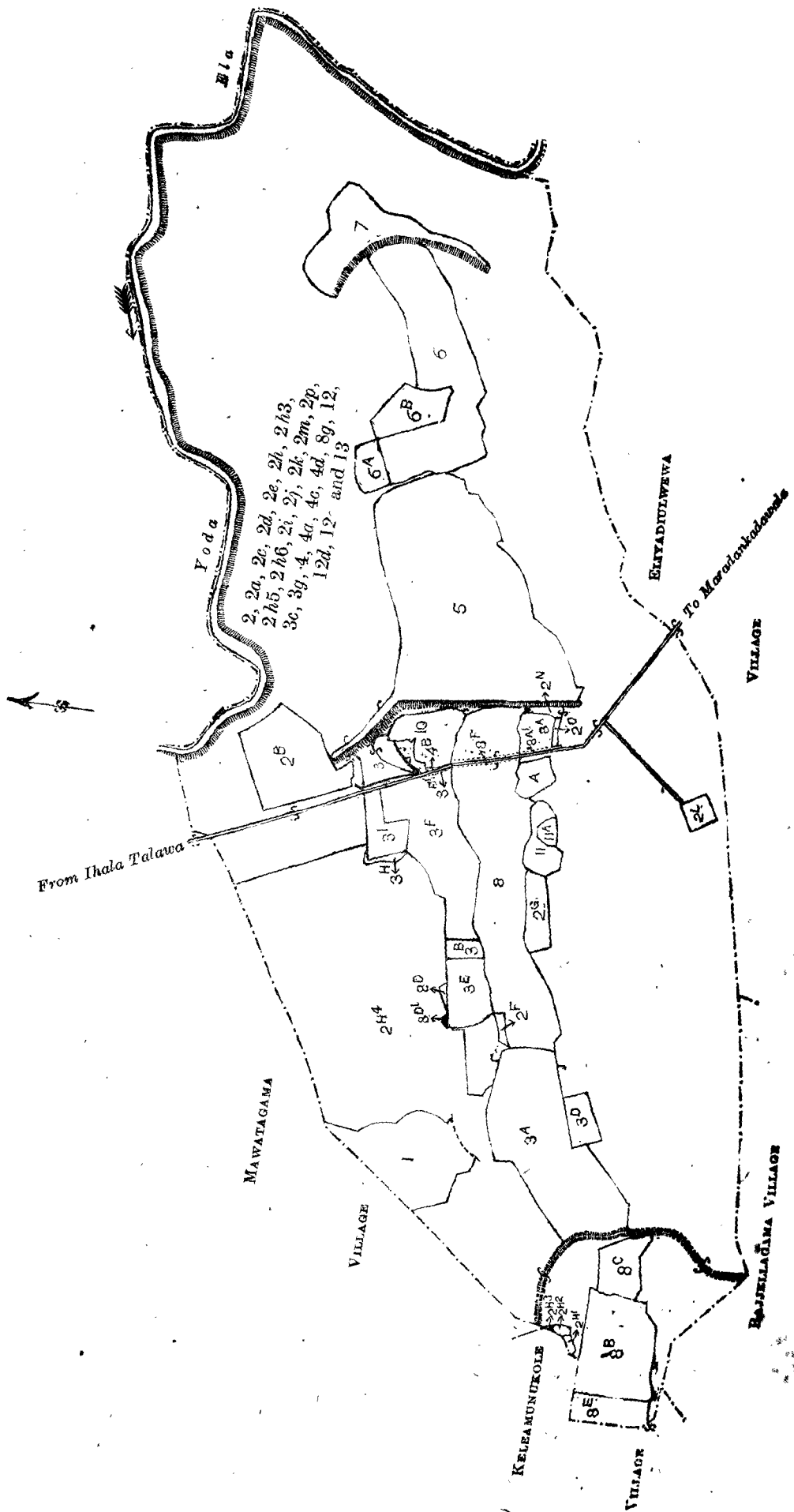
Lot.	Name of Land.	Extent.		
		A.	R.	P.
1	Palugaswewalanduhena	9	1	35
2b	Kongahalanda	7	3	18
2f	Palugaswewaowita	0	1	0
2g	Palugaswewamukalana (T. P. 213,339)	2	1	12
2l	Palugaswewakele	1	0	38
2n	Palugaswewapashamba	0	1	7
2h1	Huriyagahawatta	0	0	24
2h2	Mylagetiowatta	0	1	25
2h4	Palugaswewakele	73	2	18
3a	T. P's. 172,627 and 142,888	18	3	32
3b	Palugaswewawela (P. P. 1,103/3,098)	0	2	34

Lot.	Name of Eand.	Extent.		
		A.	R.	P.
3d	Palugaswewakele (P. P. 1,212/3,622)	1	3	11
3e	T. P's. 174,295 and 161,219	3	0	32
3	Ambagahawatta	2	0	30
3f	T. P's. 161,218, 141,496, 139,685, and part of T. P. 139,684	10	1	27·5
3f1	Part of T. P. 139,684 (P. P. 3,060/J 148)	0	0	8·5
3h	Ambagahawatta	0	1	8
3i	Ambagahawatta (P. P. 878/2,688)	2	1	5
4b	Palugaswewawela (P. P. 3,060/K 148)	0	0	2
5	Palugaswewa	38	0	25
6	Kaduruwewawela	16	2	25
6a	T. P. 171,927	1	3	6
6b	T. P. 213,518	2	2	29
2o	Wewapaula-akkarewattewedibima	0	1	1
7	Kaduruwewa	7	1	10
8	Palugaswewawela	25	2	37
8a	Part of T. P. 158,895	1	2	18·25
8a1	Part of T. P. 158,895 (P. P. 3,060/G 148)	0	0	0·75
8b	T. P's. 188,010, 188,009, 186,842	9	1	31
8c	Palugaswewawela	3	0	0
8d	Do.	0	0	15
8d1	Do.	0	0	4
8e	T. P. 213,341	2	3	25
8f	Palugaswewawela (P. P. 3,060/H 148 and I 148)	0	0	29
10	Palugaswewawatta	3	1	20
11	Pahalagangoda	2	0	12
11a	Ambagahawatta	0	1	38
12a	T. P. 161,217	1	1	38
A 12b	Palugaswewa-akkarewatta	0	0	4
12c	Do.	0	0	3
		252	3	18

March 21, 1908.

W. E. WAIT,
Special Officer.

[For Tracing see page 553.]



Scale of 16 Chans to an Inch.

Situation : Palugaswewa village in Eppawala korale.
Preliminary plan 375.

Lot.	Name of Land.	Extent.		
		A.	R.	P.
2	Palugaswewamukalana	325	2	37
2a	Kongahalanda (reservation for Yoda-ela)	0	1	35
2c	Kongahalanda (road reservation)	0	3	14
2d	Kongahalanda (bund reservation)	0	0	30
2e	Kongahalanda (footpath reservation)	0	1	10
2h	Palugaswewamukalana	4	1	38
2h3	Palugaswewapasbamba (bund reservation)	0	0	5
2h5	Do. do.	9	2	8
2h6	Palugaswewapasbamba (road reservation)	2	0	30
2i	Palugaswewakele	6	0	35
2j	Do.	13	2	0
2k	Do. (road reservation)	2	3	8
2m	P. W. D. Cooly line	0	0	32
2p	Kadurugaswewapasbamba (bund reservation)	1	0	2
3c	Palugaswewakele (P. P. 2,473/7,670 to 7,673)	3	0	38
3g	Road reservation	0	0	20
4	Palugaswewatisbamba	0	2	0
4a	Palugaswewatisbamba (bund reservation)	0	1	18
4c	Palugaswewawatta	0	0	4
4d	Do.	0	0	17
8g	Palugaswewapasbamba (bund reservation)	0	0	9
12	Akkareidama (road reservation)	0	0	26.75
12d	Palugaswewawela (P. P. 3,060/F 148 and D 148) (road reservation)	0	0	1.25
12e	Palugaswewawela (P. P. 3,060/E 148) (road reservation)	0	0	2
13	Palugaswewatisbamba	2	1	6
		374	1	26
<i>Lots excluded.</i>				
1	Palugaswewalanduhena	9	1	35
2b	Kongahalanda	7	3	18
2f	Palugaswewaowita	0	1	0
2g	Palugaswewamukalana (T. P. 213,339)	2	1	12
2l	Palugaswewakele	1	0	33
2n	Palugaswewapasbamba	0	1	7
2h1	Huriyagahawatta	0	0	24
2h2	Mylagetiawatta	0	1	25
2h4	Palugaswewakele	73	2	18
3a	T. P's. 172,627 and 142,888	18	3	32
3b	Palugaswewawela (P. P. 1,103/3,098)	0	2	34
3d	Palugaswewakele (P. P. 1,212/3,622)	1	3	11
3e	T. P's. 174,295 and 161,219	3	0	32
3	Ambagahawatta	2	0	30
3f	T. P's. 161,218, 141,496, 139,685, and part of T. P. 139,684	10	1	27.5
3f1	Part of T. P. 139,684 (P. P. 3,060/J 148)	0	0	8.5
3h	Ambagahawatta	0	1	8
3i	Ambagahawatta (P. P. 878/2,688)	2	1	5
4b	Palugaswewawela (P. P. 3,060/K 148)	0	0	2
5	Palugaswewa	38	0	25
6	Kaduruwewawela	16	2	25
6a	T. P. 171,927	1	3	6
6b	T. P. 213,518	2	2	29
2o	Wewapaula-akkarewattewedibima	0	1	1
7	Kaduruwewa	7	1	10
8	Palugaswewawela	25	2	37
8a	Part of T. P. 158,895	1	2	18.25
8a1	Part of T. P. 158,895 (P. P. 3,060/G 148)	0	0	0.75
8b	T. P's. 188,010, 188,009, 186,842	9	1	31
8c	Palugaswewawela	3	0	0
8d	Do.	0	0	15
8d1	Do.	0	0	4
8e	T. P. 213,341	2	3	25
8f	Palugaswewawela (P. P. 3,060/H 148 and I 148)	0	0	29
10	Palugaswewawatta	3	1	20
11	Pahalagangoda	2	0	12
11a	Ambagahawatta	0	1	38
12a	T. P. 161,217	1	1	38
A 12b	Palugaswewa-akkarewatta	0	0	4
12c	Do.	0	0	3
		252	3	18

Order under Section 4, Sub-section (1), of "The Waste Lands Ordinances of 1897, 1899, 1900, and 1903," admitting Lands to be Private Property.

In the matter of the lands commonly called or known as Passara Group Galaboda division, Tennehapatana, Watapettigodepatana, situate in the village of Pitakolagama, in the Passara korale of the Yatikinda division, in the Province of Uva, and of "The Waste Lands Ordinances of 1897, 1899, 1900, and 1903."

WHEREAS in pursuance of section 1 of the said Ordinances it was duly notified on February 9, 1906, that if no claim to the lands commonly called or known as Passara Group Galaboda division, Tennehapatana, Watapettigodepatana, situate in the village of Pitakolagama, in the Passara korale of the Yatikinda division, in the Province of Uva, containing in extent 10 acres 2 roods and 15 perches, and shown as lots 67a2, 107, and 133a in preliminary plan 35 and in the annexed certified tracings therefrom, was made to John George Fraser, Special Officer appointed under section 28 of the said Ordinances, within the period of three months from the date specified in such notice, such lands would be deemed the property of the Crown, and dealt with on account of the Crown (*vide* Notice No. 2,360) :

And whereas William Stewart Taylor on behalf of himself and the other proprietors of Passara Group, viz., Garlic Wilhelm Suhren and Mormstevan Bremen made claim thereto, and Howard Orme Fox, Special Officer appointed under section 28 of the said Ordinances, made due inquiry into such claim, I, John George Fraser, Special Officer, with the consent of His Excellency the Governor, do hereby admit the claim of the said claimants to the said lands, as more fully described herein below, under section 4, sub-section 1, of the said Ordinances.

Description of the Lands referred to.

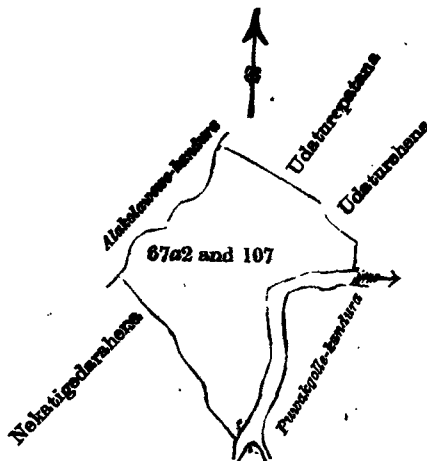
The following lots situate in the village of Pitakolagama, in the Passara korale of the Yatikinda division, in the Province of Uva, as described in the annexed certified tracings :—

I.

Preliminary plan 35.

Lot.	Name of Land.		Extent.		
			A.	R.	P.
67a2	Passara Group, Galaboda division	..	0	0	37
107	Tennehenapatana	5	3	23
			<hr/>		
			6	0	20

and bounded as follows : on the north by Udaturepatana sold under the Waste Lands Ordinances to Kanattage Charles Perera, Udaturehena belonging to ditto ; on the east by Udaturehena belonging to Kanattage Charles Perera, the Puwakgollekandure ; on the south by Nekatigedarahena (private) ; and on the west by Alakolawewekandure.



Scale of 8 Chains to an Inch.
Situation : Pitakolagama village.
Preliminary plan 35.

Lot.	Name of Land.		Extent.		
			A.	R.	P.
67a2	Passara Group, Galaboda division	..	0	0	37
107	Tennehenapatana	5	3	23
			<hr/>		
			6	0	20

Field sheet M 52-60

Surveyor-General's Office,
Colombo, November 27, 1907.

J. B. M. RIDOUR,
for Surveyor-General.

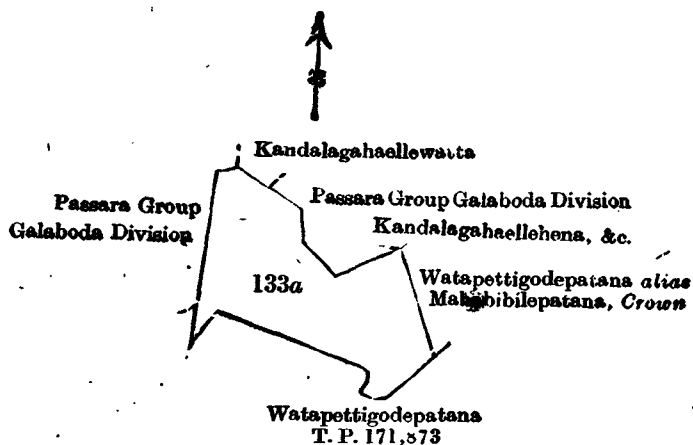
II.

Preliminary plan 35.

Lot.	Name of Land.	Extent.	
		A.	R. P.
133a	Watapettigodepatana	4	1 35

and bounded as follows: on the north by Passara Group Galaboda division, granted on Certificate of Quiet Possession, Kandalagahaellewatta ditto, Passara Group Galaboda division ditto, Kandalagahaellehena ditto; on the east by Watapettigodepatana *alias* Mahabibilepatana belonging to the Crown, Watapettigodepatana (T. P. 171,873); on the south by Watapettigodepatana (T. P. 171,873); and on the west by Passara Group, Galaboda division, granted on Certificate of Quiet Possession.

January 25, 1908.

J. G. FRASER,
Special Officer.

Scale of 8 Chains to an Inch.

Situation: Pitakolagama village.

Preliminary plan 35.

Lot.	Name of Land.	Extent.	
		A.	R. P.
133a	Watapettigodepatana	4	1 35

Field sheet M $\frac{8}{52-60}$

Surveyor-General's Office,
Colombo, November 27, 1907.J. B. M. RIDOUT,
for Surveyor-General.

Uva S. O. 1,145

Order under Section 4, Sub-section (1), of "The Waste Lands Ordinances of 1897, 1899, 1900, and 1903," declaring Lands to be Crown Property.

In the matter of the lands commonly called or known as Galkandegawapatana, Niyandagalapatana, &c., situate in the village of Pitakolagama, in the Passara korale of the Yatikinda division, in the Province of Uva, and of "The Waste Lands Ordinances of 1897, 1899, 1900, and 1903."

WHEREAS in pursuance of section 1 of the said Ordinances it was duly notified on February 9, 1906, that if no claim to the lands commonly called or known as Galkandegawapatana, Niyandagalapatana, &c., situate in the village of Pitakolagama, in the Passara korale of the Yatikinda division, in the Province of Uva, containing in extent 11 acres 3 roods and 34 perches, and shown as lots 8c, 8d, 8g, 26b, and 26 in preliminary plan No. 35 and in the annexed certified tracings therefrom, was made to John George Fraser, Special Officer appointed under section 28 of the said Ordinances, within the period of three months from the date specified in such notice, such lands would be deemed the property of the Crown, and dealt with on account of the Crown (*vide* Notice No. 2,360):

And whereas (1) Asweddumegedara Dewaya, (2) Asweddumegedara Huduwa, (3) Ambagahaellededara Bulatsinhalage Pabilis Cooray, (4) Kosgallegedara Punchi, (5) Kosgallegedara Surangani, (6) Pansalawattededara Kalu, (7) Udatenmegedara Dewaya, Vidane Duraya, (8) Alikandewattededara Suwanda, (9) Wataluwekumburegedara Dingiya, (10) Kanattage Charles Perera, (11) Wataluwekumbure Ukkuwa, (12) Wataluwekumbure Rambandiya, (13) Wataluwekumbure Puncha, (14) Maduwattehelagedara Tikira, (15) Maduwattehelagedara Dinisa, (16) Pitapolalhehededara Dingihamy, (17) Pattiyegegedara Giravi, (18) Kurawatura Rajapaksa Mudiyansele Kiri Banda, (19) Neketigedara Punchi Nona, (20) William Stewart Taylor, on behalf of himself and other proprietors of the Passara Group, viz., Garlick Wilhelm Suhren, Morm-steven Bremen, (21) Don Cornelis Kotälawala, (22) Kahatapitiyegegedara Rambandiya made claim thereto; and whereas the said claimants have withdrawn their claim to the said lands, I, John George Fraser, Special Officer appointed under section 28 of the said Ordinances, under and by virtue of the powers vested in me in that behalf by section 4 of the said Ordinances, do hereby on February 1, 1908, order and declare under section 4, sub-section (1), of the said Ordinances, that the said lands, as more fully described herein below, are the property of the Crown.

Description of the Lands referred to.

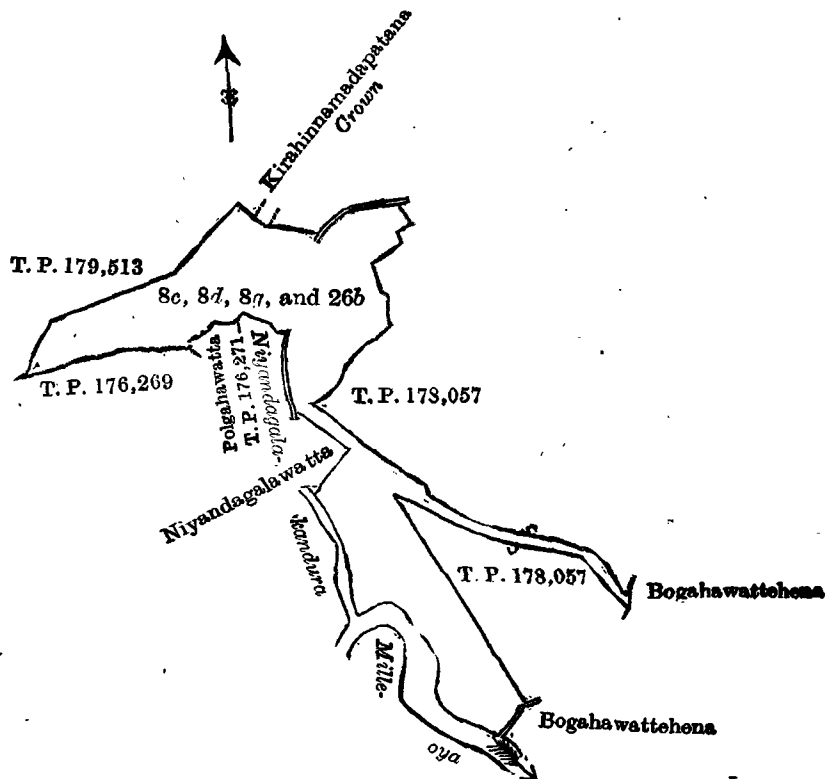
The following lots situated in the village of Pitakolagama, in the Passara korale of the Yatikinda division, in the Province of Uva, as described in the annexed certified tracings :—

I.

Preliminary plan 35.

Lot.	Name of Land.	Extent.		
		A.	R.	P.
8c ..	Galkandegawapatana ..	5	2	22
8d ..	Niyandagalapatana ..	2	3	10
8g ..	Wewehenapatana, Humbasgidikapallepatana ..	0	3	5
26b ..	Bogahawattehena ..	0	2	8
		<u>9</u>	<u>3</u>	<u>5</u>

and bounded as follows : on the north by T. P. 179,513, Kirahinnamadapatana (reservation for path) belonging to the Crown, T. P. 178,057 ; on the east by T. P. 178,057, Bogahawattahena belonging to Kosgollegedara Punchi and others, T. P. 178,057, Bogahawattehena belonging to Kosgollegedara Punchi and others ; on the south by the Mille-oya ; and on the west by the Niyandagalakandura, Niyandagalawatta sold under the Waste Lands Ordinances to Asweddumagedara Dewaya, T. P. 176,271, Polgahawatta sold by the Crown, T. P. 176,269, T. P. 179,513.



Scale of 8 Chains to an Inch.

Situation : Pitakolagama village.

Preliminary plan 35.

Lot.	Name of Land.	Extent.		
		A.	R.	P.
8c ..	Galkandegawapatana ..	5	2	22
8d ..	Niyandagalapatana ..	2	3	10
8g ..	Wewehenapatana, Humbasgidikapallepatana ..	0	3	5
26b ..	Bogahawattehena ..	0	2	8
		<u>9</u>	<u>3</u>	<u>5</u>

Field sheet M. 52-80

II.

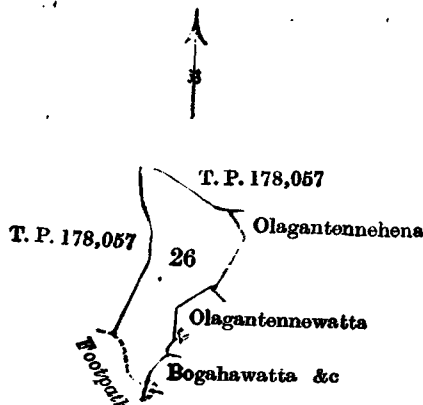
Preliminary plan 35.

Lot.	Name of Land.	Extent.		
		A.	R.	P.
26	Olagentennehena	2	0	29

and bounded as follows : on the north by T. P. 178,057 ; on the east by Olagentennehena belonging to Aswedumagedara Dewaya and others, Olagentennehena belonging to ditto, Bogahawatta, &c., claimed by K. Surangani and others ; on the south by a footpath ; and on the west by T. P. 178,057.

February 1, 1908.

J. G. FRASER,
Special Officer.



Scale of 8 Chains to an Inch.

Situation : Pitakolagama village.

Preliminary plan 35.

Lot.	Name of Land.	Extent.		
		A.	R.	P.
26	Olagentennehena	2	0	29

Field sheet M₅₂₋₆₀⁸

Surveyor-General's Office,
Colombo, November 27, 1907.
Uva S. O. 1,146

J. B. M. RIDOUT,
for Surveyor-General.

Order under Section 2 of "The Waste Lands Ordinances of 1897, 1899, 1900, and 1903," declaring Lands to be Crown Property.

In the matter of the lands commonly called or known as Udu-ulpotekapassa (road reservation), encroachment by Nayabedda estate, portion of cart road, situate in the village of Mahaulpota, in the Mahapalata korale of the Udukinda division, in the Province of Uva, and of "The Waste Lands Ordinances of 1897, 1899, 1900, and 1903."

THE notice required by section 1 of "The Waste Lands Ordinances of 1897, 1899, 1900, and 1903," having been duly published in manner prescribed by that section in respect of the above-named lands (*vide* Notice No. 2,908), and no claim having been made to the said lands or to any interest therein within the period of three months from the date specified in the said notice, I, John George Fraser, Special Officer appointed under section 28 of the said Ordinances, under and by virtue of the powers vested in me in that behalf by section 2 of the said Ordinances, do hereby on March 10, 1908, order and declare that the said lands, as more fully described herein below, situate in the village of Mahaulpota, in the Mahapalata korale of the Udukinda division, in the Province of Uva, and shown as lots 15a, 15a1, 17, 17a, 17d, 17e in preliminary plan No. 120 and in the annexed certified tracings therefrom, and containing in extent 3 roods and 29 perches, are the property of the Crown.

Description of the Lands referred to.

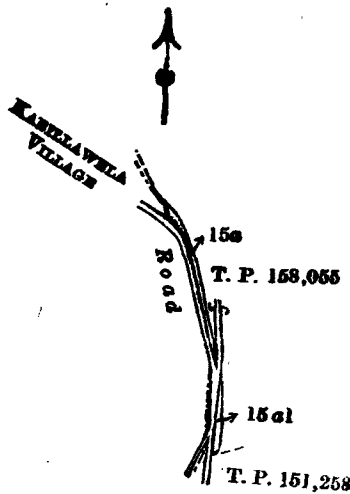
The following lots situated in the village of Mahaulpota, in the Mahapalata korale of the Udukinda division, in the Province of Uva, as described in the annexed certified tracings :—

I.

Preliminary plan 120.

Lot.	Name of Land.	Extent.		
		A.	R.	P.
15a	Udu-ulpotekapassa (road reservation)	0	0	30
15a1	Do.	0	0	10
		0	1	0

and bounded as follows : on the north and east by T. P. 158,055 ; on the south by T. P. 151,258 ; on the west by a road, the village limit of Kabillawela.



Scale of 8 Chains to an Inch.

Situation : Mahaulpota village in Badulla District of Mahapalata korale.

Preliminary plan 120.

Lot.	Name of Land.		Extent.		
			A.	R.	P.
15a	.. Udu-ulpotekapassa (road reservation)	0	0	30
15a1	.. Do.	0	0	10
			<hr/>		
			0	1	0

Field sheet M 12 52-60 and M 12 4-12

Surveyor-General's Office,
Colombo, November 7, 1907.

J. B. M. RIDOUT,
for Surveyor-General.

II.

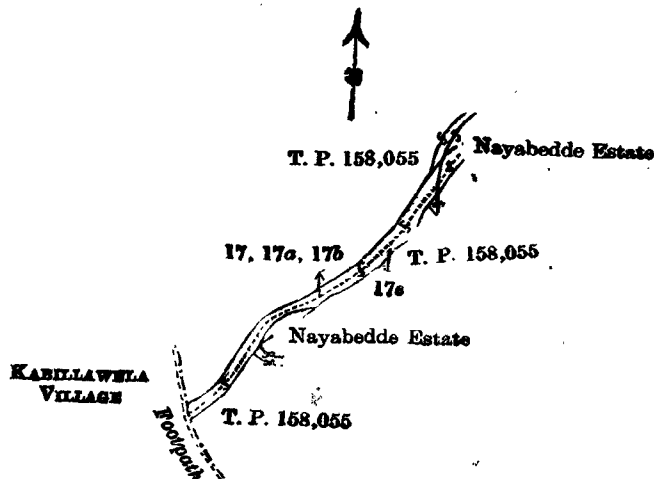
Preliminary plan 120.

Lot.	Name of Land.		Extent.		
			A.	R.	P.
17	.. Encroachment by Nayabedda estate	0	0	27
17a	.. Do.	0	0	35
17d	.. Portion of cart road	0	0	37
17e	.. Do.	0	0	10
			<hr/>		
			0	2	29

and bounded as follows : on the north by T. P. 158,055; Nayabedda estate claimed by Nayabedda Tea Estate Company, Limited ; on the east by T. P. 158,055 ; on the south by Nayabedda estate claimed by Nayabedda Tea Estate Company, Limited, T. P. 158,055 ; on the west by a footpath (the village limit of Kabillawela), T. P. 158,055.

March 10, 1908.

J. G. FRASER,
Special Officer.



Scale of 8 Chains to an Inch.

Situation: Mahaulpota village in Badulla District of Mahapalata korale.

Preliminary plan 120.

Lot.	Name of Land.	Extent.		
		A.	R.	P.
17	Encroachment by Nayabedda estate..	0	0	27
17a	Do.	0	0	35
17d	Portion of cart road ..	0	0	37
17e	Do.	0	0	10
		<hr/>		
		0	2	29

Sheet M ¹²
52—60

Surveyor-General's Office,
Colombo, November 7, 1907.
Uva S. O. 1,147

J. B. M. RIDOUT,
For Surveyor-General.

**Order under Section 2 of "The Waste Lands Ordinances of 1897, 1899, 1900, and 1903,"
declaring Lands to be Crown Property.**

In the matter of the lands commonly called or known as Bambaragalaellepatana (road reservation), Wadugedarapatana (road reservation), situate in the village of Tolabowatta, in the Passara korale of the Yatikinda division, in the Province of Uva, and of "The Waste Lands Ordinances of 1897, 1899, 1900, and 1903."

THE notice required by section 1 of "The Waste Lands Ordinances of 1897, 1899, 1900, and 1903," having been duly published in manner prescribed by that section in respect of the above-named lands (*vide* Notice No. 2,912), and no claim having been made to the said lands or to any interest therein within the period of three months from the date specified in the said notice, I, John George Fraser, Special Officer appointed under section 28 of the said Ordinances, under and by virtue of the powers vested in me in that behalf by section 2 of the said Ordinances, do hereby on March 13, 1908, order and declare that the said lands, as more fully described herein below, situate in the village of Tolabowatta, in the Passara korale of the Yatikinda division, in the Province of Uva, and shown as lots 767/2,694, 767/2,694a, 599/2,023, 599/2,023b in preliminary plan 34 and in the annexed certified tracings therefrom, and containing in extent 6 acres 1 rood and 33 perches, are the property of the Crown.

Description of the Lands referred to.

The following lots situated in the village of Tolabowatta, in the Passara korale of the Yatikinda division, in the Province of Uva, as described in the annexed certified tracings:—

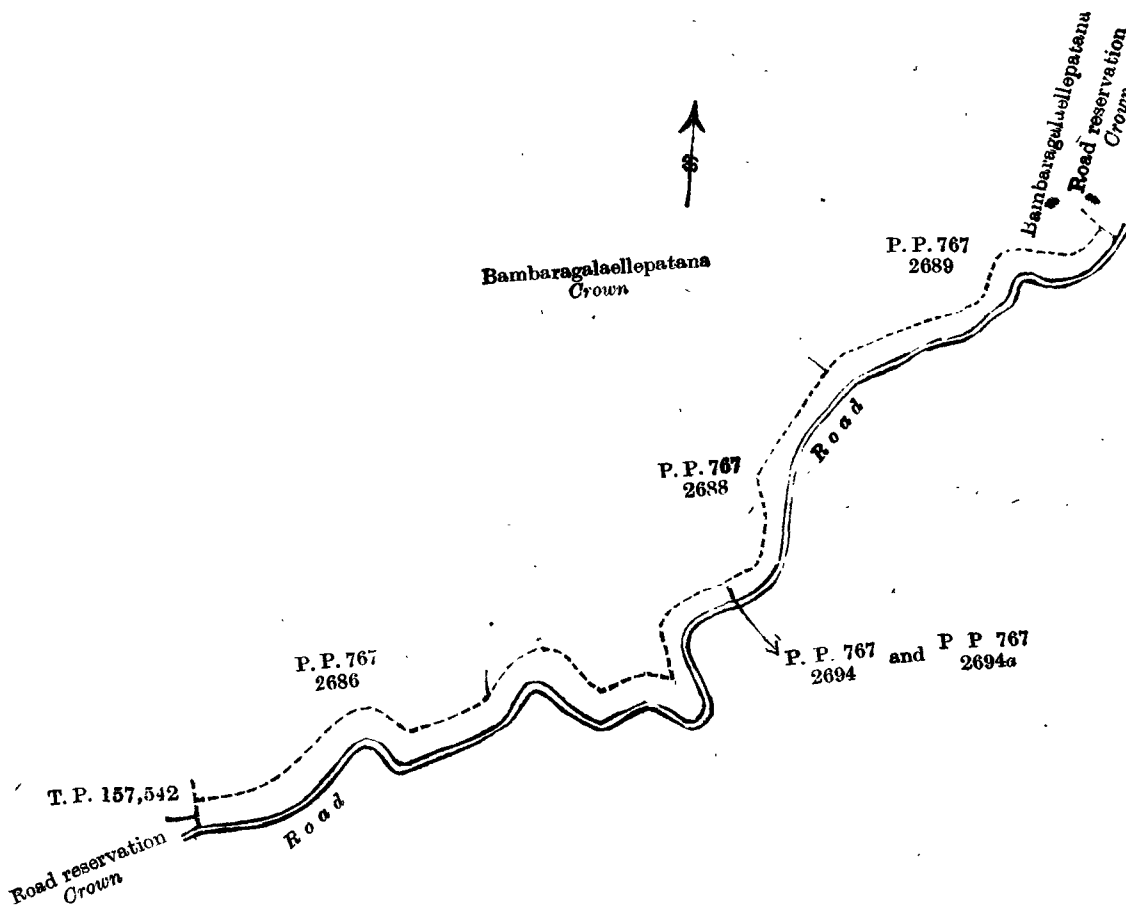
I.

Preliminary plan 34.

Lot.	Name of Land.	Extent.		
		A.	R.	P.
767/2,694	Bambaragalaellepatana (road reservation) ..	5	1	38
767/2,694a	Do.	0	0	5
		<hr/>		
		5	2	3

and bounded as follows: on the north by Bambaragalaellepatana (P. P. 767/2,686), (P. P. 767/2,688), (P. P. 767/2,689) belonging to the Crown, Bambaragalaellepatana (road reservation) belonging to the Crown; on the east and south by a road; on the west by a road reservation belonging to the Crown, T. P. 157,542.

{ For Tracing see page 561. }



Scale of 8 Chains to an Inch.

Situation : Tolabowatta village in Passara korale of Badulla District.

Preliminary plan 34.

Lot.	Name of Land.		Extent.		
			A.	R.	P.
767/2,694 ..	Bambaragalallepatana (road reservation) ..	*	5	1	38
767/2,694a ..	Do. ..		0	0	5
			<hr/>	<hr/>	<hr/>
			5	2	3

Sheets M 51-59 & M 52-60

Surveyor-General's Office,
Colombo, November 14, 1907.

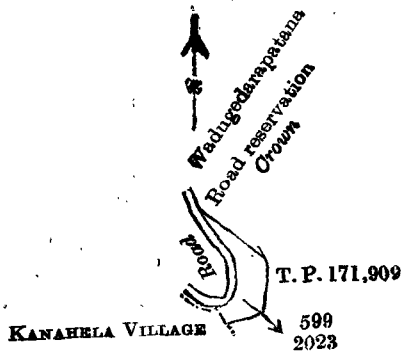
J. B. M. RIDOUT,
for Surveyor-General.

II.

Preliminary plan 34.

Lot.	Name of Land.		Extent.		
			A.	R.	P.
599/2,023 ..	Wadugedarapatana (road reservation) ..		0	2	5

and bounded as follows : on the north by Wadugedarapatana (road reservation) belonging to the Crown ; on the east by T. P. 171,909 ; on the south by T. P. 171,909 ; on the west by the village limit of Kanahela, a road.



Scale of 8 Chains to an Inch.

Situation: Tolabowatta village in Passara korale of Badulla District.

Preliminary plan 34.

Lot.	Name of Land.	Extent. A. B. P.
599/2,023	Wadugedarapatana (road reservation)	0 2 5
Sheet M ¹³ ₃₋₁₁		

Surveyor-General's Office,
Colombo, November 14, 1907.

J. B. M. RIDOUT,
for Surveyor-General.

III.

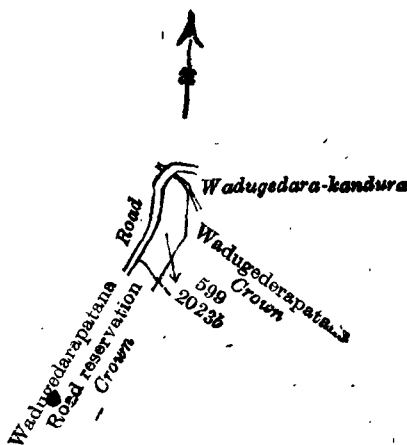
Preliminary plan 34.

Lot.	Name of Land.	Extent. A. B. P.
599/2,023b	Wadugedarapatana (road reservation)	0 1 25

and bounded as follows: on the north by the Wadugedarakandura; on the east by Wadugedarapatana belonging to the Crown; on the south by Wadugedarapatana (road reservation) belonging to the Crown; on the west by a road.

March 13, 1908.

J. G. FRASEB,
Special Officer.



Scale of 8 Chains to an Inch

Situation: Tolabowatta village in Passara korale of Badulla District.

Preliminary plan 34.

Lot.	Name of Land.	Extent. A. B. P.
599/2,023b	Wadugedarapatana (road reservation)	0 1 25
Sheet M ¹³ ₃₋₁		

Surveyor-General's Office,
Colombo, November 14, 1907.

J. B. M. RIDOUT,
for Surveyor-General.

Uva S. O. 1,148

Order under Section 4, Sub-section (1), of "The Waste Lands Ordinances of 1897, 1899, 1900, and 1903,"
declaring the Land to be Crown Property.

In the matter of the land commonly called or known as Kirigalapatana, Wadugedarapatana, &c., situate in the village of Tolabowatta, in the Passara korale of the Yatikinda division, in the Province of Uva, and of "The Waste Lands Ordinances of 1897, 1899, 1900, and 1903."

WHEREAS in pursuance of section 1 of the said Ordinances it was duly notified on May 4, 1906, that if no claim to the land commonly called or known as Kirigalapatana, Wadugedarapatana, &c., situate in the village of Tolabowatta, in the Passara korale of the Yatikinda division, in the Province of Uva, containing in extent 29 acres 1 rood and 27 perches, and shown as lot 1n in preliminary plan No. 34 and in the annexed certified tracing therefrom, was made to Howard Orme Fox, Special Officer appointed under section 28 of the said Ordinances, within the period of three months from the date specified in such notice, such land would be deemed the property of the Crown and dealt with on account of the Crown (*vide* Notice 2,425):

And whereas Galwattepahalagedara Kiriwante of Tolabowatta made claim thereto; and whereas the said claimant has withdrawn his claim to the said land, I, Howard Orme Fox, Special Officer appointed under section 28 of the said Ordinances, under and by virtue of the powers vested in me in that behalf by section 4 of the said Ordinances, do hereby on February 15, 1908, order and declare under section 4, sub-section (1), of the said Ordinances, that the said land, as more fully described herein below, is the property of the Crown.

Description of the Land referred to.

The following lot situated in the village of Tolabowatta, in the Passara korale of the Yatikinda division, in the Province of Uva, as described in the annexed certified tracing:—

Preliminary plan 34.

Lot.	Name of Land.	Extent.	
		A.	R. P.
1n	Kirigalapatana, Wadugedarapatana, &c.	29	1 27

and bounded as follows: on the north by T. P. 171,909, T. P. 179,224, T. P. 171,957, a footpath, (Galpothayapatana and Lunugollegedarahena sold under the Waste Lands Ordinances to Galpothepahalagedara Kiriwante); on the east by Kivulegedarawatta claimed by Nikapotagedara Kalumenika, Kivulegedarakumbura claimed by Kivulegedara Bandara and another, Kivulegedarahena *alias* Medapatana declared Crown property under the Waste Lands Ordinances, the Wadugedarakandura, Udahakumbura, claimed by Yonamullemudiyanselage Appuhamy and others, Helagedarawatta claimed by Helagedara Appu, Medakumbura claimed by Pahalagedara Appu and others, Egodakumbura claimed by Nikapota Ukkuhamy, Nikapotapitahakumbura claimed by Yonamullemudiyanselage Appuhamy, a water-course, Erandulandewatta claimed by Koggala Kuda Vidanage Davith Appu; on the south by Kirigalapatana belonging to the Crown, T. P. 175,272; and on the west by T. P. 175,272, T. P. 174,614.

NOTE.—The following lots lying within the above boundaries are excluded from this order, and their aggregate acreage of 5 acres 3 roods and 18 perches is not included in the acreage of 29 acres 1 rood and 27 perches given above.

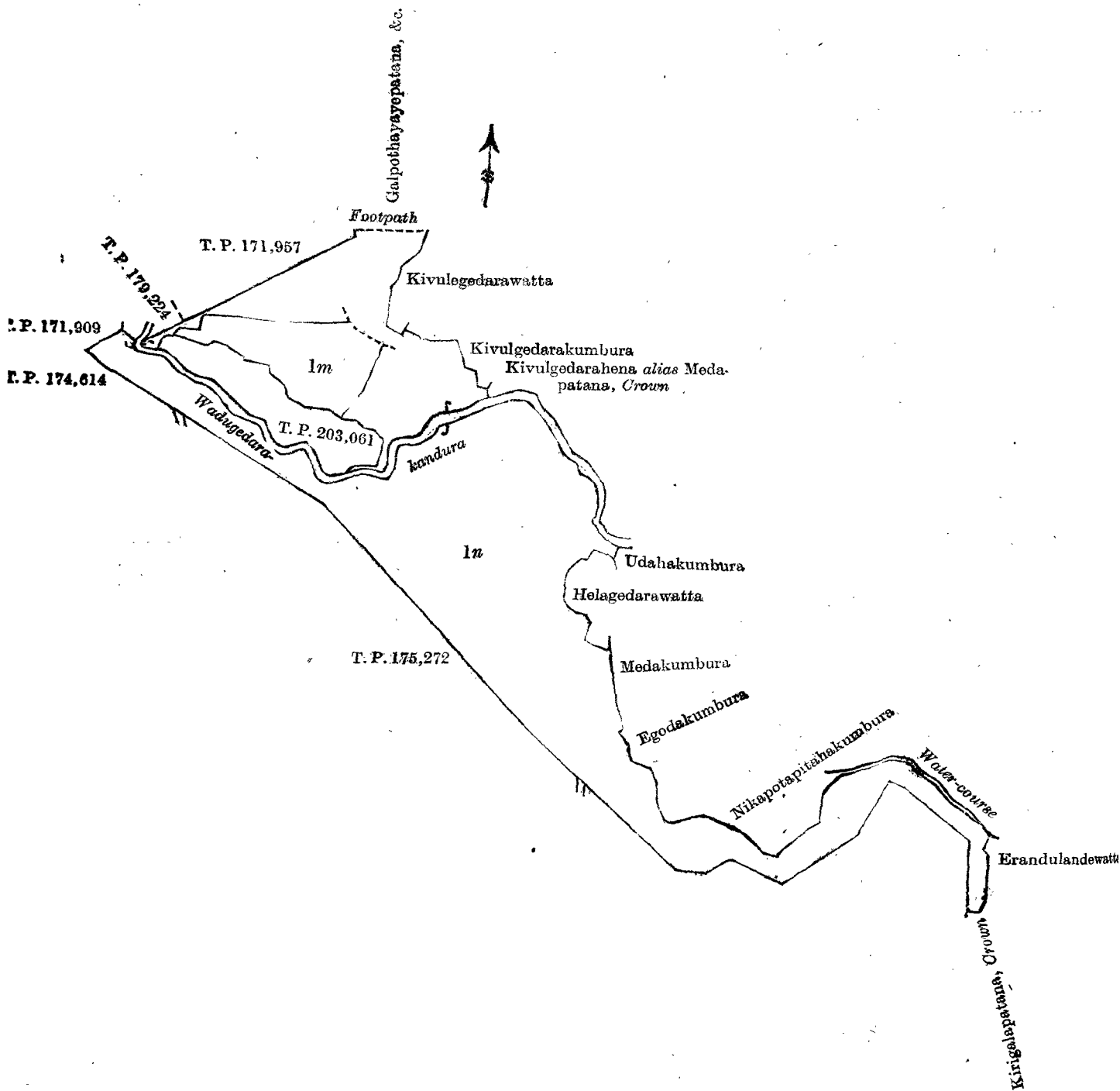
Preliminary plan 34.

Lot.	Name of Land.	Extent.	
		A.	R. P.
T. P. 203,061	Wadugedarakumbura	2	3 10
	Wadugedarapatana	3	0 8
		5	3 18

H. O. Fox,
Special Officer.

February 15, 1908.

[For Tracing see page 564.]



Scale of 8 Chains to an Inch.

Situation : Tolabowatta village.

Preliminary plan 34.

Lot.	Name of Land.	Extent.	
		A.	R. P.
In	Kirigalapatana, Wadugedarapatana, &c.	29	1 27
<i>Lots excluded.</i>			
T. P. 203,061	Wadugedarakumbura	2	3 10
In	Wadugedarapatana	3	0 8
		5	3 18

Field sheets M ¹³₃₋₁₁ and M ¹³₄₋₁₂

Surveyor-General's Office,
Colombo, November 26, 1907.

Uva S. O. 1,149

J. B. M. RIDOUT,
for Surveyor-General.

Order under Section 4, Sub-section (1), of "The Waste Lands Ordinances of 1897, 1899, 1900, and 1903, declaring Land to be Crown Property.

In the matter of the land commonly called or known as Pilla-arawehena, situate in the village of Tolabowatta, in the Passara korale of the Yatikinda division, in the Province of Uva, and of "The Waste Lands Ordinances of 1897, 1899, 1900, and 1903."

WHEREAS in pursuance of section 1 of the said Ordinances it was duly notified on May 4, 1906, that if no claim to the land commonly called or known as Pilla-arawehena, situate in the village of Tolabowatta, in the Passara korale of the Yatikinda division, in the Province of Uva, containing in extent 3 roods and 21 perches, and shown as lot 54 in preliminary plan 34 and in the annexed certified tracing therefrom, was made to Howard Orme Fox, Special Officer appointed under section 28 of the said Ordinances, within the period of three months from the date specified in such notice, such land would be deemed the property of the Crown, and dealt with on account of the Crown (*vide* Notice No. 2,425):

And whereas (1) Ambagahaulpotegedara Hudu Menika and (2) Ambagahaulpotegedara Mahimi made claim thereto; and whereas the said claimants have withdrawn their claims to the said land, I, Howard Orme Fox, Special Officer appointed under section 28 of the said Ordinances, under and by virtue of the powers vested in me in that behalf by section 4 of the said Ordinances, do hereby on February 15, 1908, order and declare under section 4, sub-section (1), of the said Ordinances, that the said land, as more fully described herein below, is the property of the Crown.

Description of the Land referred to.

The following lot situated in the village of Tolabowatta, in the Passara korale of the Yatikinda division, in the Province of Uva, as described in the annexed certified tracing:—

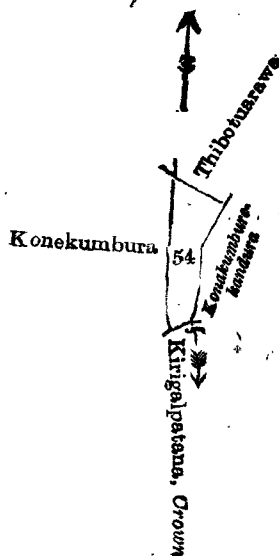
Preliminary plan 34.

Lot.	Name of Land.	Extent.
54	Pilla-arawehena	0 3 21

and bounded as follows: on the north by Thibbotuarawa belonging to Ambagahaulpothagedara Hudumenika and Mahimi; on the east by the Konakumburekandura; on the south by Kirigalpatana belonging to the Crown; and on the west by Konekumbura claimed by D. E. Podisinno.

February 15, 1908.

H. O. Fox,
Special Officer.



Scale of 8 Chains to an Inch.

Situation: Tolabowatta village.

Preliminary plan 34.

Lot.	Name of Land.	Extent.
54	Pilla-arawehena	0 3 21

Field sheet M ¹³ 4-12

Surveyor-General's Office,
Colombo, November 26, 1907.

Uva S. O. 1,150

J. B. M. Rindout,
for Surveyor-General

Order under Section 4, Sub-section (1), of "The Waste Lands Ordinances of 1897, 1899, 1900, and 1903."

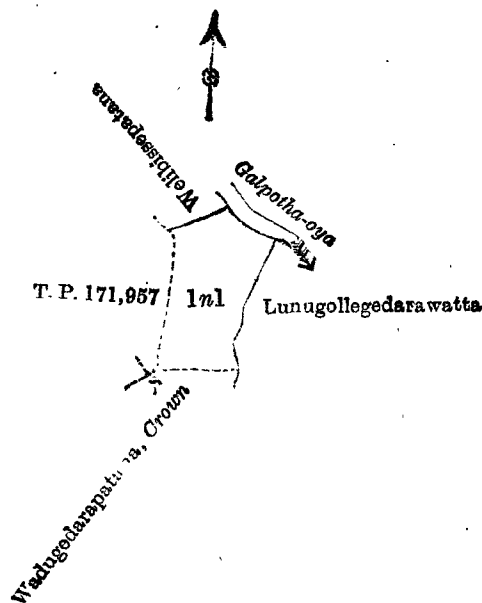
In the matter of the land commonly called or known as Galpotuyayepatana and Lunugollegedarahena, situate in the village of Tolabowatta, in the Passara korale of the Yatikinda division, in the Province of Uva, and of "The Waste Lands Ordinances of 1897, 1899, 1900, and 1903."

WHEREAS in pursuance of section 1 of the said Ordinances it was duly declared and notified on May 4, 1906, that if no claim to the land commonly called or known as Galpotuyayepatana and Lunugollegedarahena, situate in the village of Tolabowatta, in the Passara korale of the Yatikinda division, in the Province of Uva, containing in extent 2 acres 1 rood and 8 perches, and shown as lot 1n1 in preliminary plan 34, was made to Howard Orme Fox, Special Officer appointed under section 28 of the said Ordinances, within the period of three months from the date specified in the said notice, such land would be deemed the property of the Crown, and dealt with on account of the Crown (*vide* Notice No. 2,425):

And whereas Galwattepahalagedara Kiriwante of Tolabowatta made claim thereto, and I, the aforesaid Howard Orme Fox, Special Officer appointed under section 28 of the said Ordinances, made due inquiry into such claim; and whereas I, the aforesaid Howard Orme Fox, Special Officer, and the said claimant, with consent of His Excellency the Governor, came to an agreement in writing concerning the said land, under section 4, sub-section (1), of the said Ordinances; whereby it was ordered, in pursuance of the agreement afore-mentioned, that the said claimant Galwattepahalagedara Kiriwante should pay to the Government Agent at Badulla, a sum of Thirty-three Rupees and Seventy-five Cents (Rs. 33.75) as purchase amount for the said land on or before May 25, 1907; and whereas the said claimant has duly paid the said amount agreed upon by the due date, the said claimant is hereby declared to be the purchaser of the said land commonly called or known as Galpothayayepatana and Lunugollegedarahena, situate in the village of Tolabowatta, in the Passara korale of the Yatikinda division, in the Province of Uva, containing in extent 2 acres 1 rood and 8 perches, shown as lot 1n1 in preliminary plan 34 and in the annexed certified tracing therefrom, and bounded as follows: on the north by Welibissepatana sold by the Crown, the Galpotha-oya; on the east by Lunugollegedarawatta claimed by Galwattegedara Kiriwante; on the south by Wadugedarapatana belonging to the Crown; and on the west by T. P. 171,957.

February 15, 1908.

H. O. Fox,
Special Officer.



Scale of 8 Chains to an Inch.

Situation: Tolabowatta village.

Preliminary plan 34.

Lot.	Name of Land.	Extent. A. R. P.
1n1	Galpothayayepatana and Lunugollegedarahena	2 1 8

Field sheet M 13
3-11

Surveyor-General's Office,
Colombo, November 26, 1907.

Uva S. O. 1,151

J. B. M. RMDOUT,
for Surveyor-General.

Order under Section 4, Sub-section (1), of "The Waste Lands Ordinances of 1897, 1899, 1900, and 1903," admitting Land to be Private Property.

In the matter of the land commonly called or known as Thibbotuarawa, situate in the village of Tolabowatta, in the Passara korale of the Yatikinda division, in the Province of Uva, and of "The Waste Lands Ordinances of 1897, 1899, 1900, and 1903."

WHEREAS in pursuance of section 1 of the said Ordinances it was duly notified on May 4, 1906, that if no claim to the land commonly called or known as Thibbotuarawa, situate in the village of Tolabowatta, in the Passara korale of the Yatikinda division, in the Province of Uva, containing in extent 1 acre and 19 perches, and shown as lot 54a in preliminary plan 34 and in the annexed certified tracing therefrom, was made to Howard Orme Fox, Special Officer appointed under section 28 of the said Ordinances, within the period of three months from the date specified in such notice, such land would be deemed the property of Crown, and dealt with on account of the Crown (*vide* Notice No. 2,425):

And whereas (1) Ambagahaulpotegedera Hudu Menika and (2) Ambagahaulpotegedera Mahimi made claim thereto, and the aforesaid Howard Orme Fox, Special Officer appointed under section 28 of the said Ordinances, made due inquiry into such claim; I, with the consent of His Excellency the Governor, do hereby admit the claim of the said claimants to the said land, as more fully described herein below, under section 4, sub-section 1, of the said Ordinances.

Description of the Land referred to,

The following lot situated in the village of Tolabowatta, in the Passara korale of the Yatikinda division, in the Province of Uva, as described in the annexed certified tracing:—

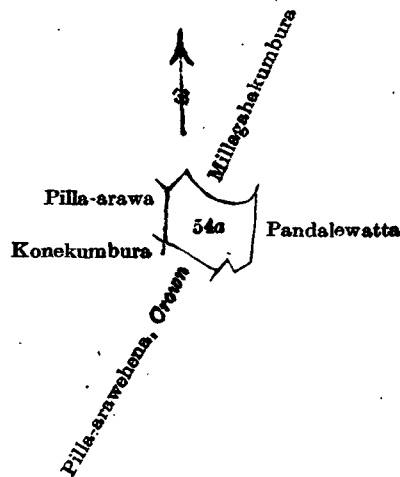
Preliminary plan 34.

Lot.	Name of Land.	Extent.		
		A.	R.	P.
54a	Thibbotuarawa	1	0	19

and bounded as follows: on the north by Millagahakumbura claimed by Pussellakanda Huduwa and others; on the east by Pandelewatta claimed by Meegahalanda Dingiya; on the south by Pilla-arawehena belonging to the Crown; and on the west by Konekumbura claimed by D. E. Podisanno, Pillearawa belonging to the Crown.

February 15, 1908.

H. O. Fox,
Special Officer.



Scale of 8 Chains to an Inch.

Situation: Tolabowatta village.

Preliminary plan 34.

Lot.	Name of Land.	Extent.		
		A.	R.	P.
54a	Thibbotuarawa	1	0	19

Field sheet M ¹³₄₋₁₂

Surveyor-General's Office,
Colombo, November 26, 1907.
Uva S. O. 1,152

J. B. M. RIDOUT,
for Surveyor-General.

Order under Section 4, Sub-section (1), of "The Waste Lands Ordinances of 1897, 1899, 1900, and 1903."

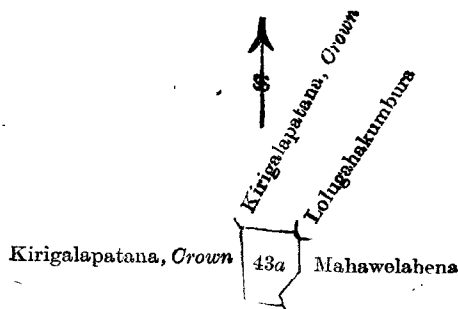
In the matter of the land commonly called or known as Mahawelahena, situate in the village of Tolabowatta, in the Passara korale of the Yatikinda division, in the Province of Uva, and of "The Waste Lands Ordinances of 1897, 1899, 1900, and 1903."

WHEREAS in pursuance of section 1 of the said Ordinances it was duly declared and notified on May 4, 1906, that if no claim to the land commonly called or known as Mahawelahena, situate in the village of Tolabowatta, in the Passara korale of the Yatikinda division, in the Province of Uva, containing in extent 2 roods and 25 perches, and shown as lot 43a in preliminary plan 34, was made to Howard Orme Fox, Special Officer appointed under section 28 of the said Ordinances, within the period of three months from the date specified in the said notice, such land would be deemed the property of the Crown, and dealt with on account of the Crown (*vide* Notice No. 2,425):

And whereas (1) Ambagahaulpothegedara Hudu Menika, (2) Ambagahaulpothegedara Mahimi, (3) Pallegama Punchihamy made claim thereto, and I, Howard Orme Fox, Special Officer appointed under section 28 of the said Ordinances, made due inquiry into such claim; and whereas the said 3rd claimant has withdrawn her claim to the said land; and whereas I and the said 1st and 2nd claimants, with the consent of His Excellency the Governor, came to an agreement in writing concerning the said land, under section 4, sub-section (1), of the said Ordinances; whereby it was ordered, in pursuance of the agreement afore-mentioned that the said 1st and 2nd claimants should pay to the Government Agent at Badulla, a sum of Three Rupees and Seventy-five Cents (Rs. 3.75), as purchase amount for the said land, on or before May 25, 1907, and whereas the said 1st and 2nd claimants have paid the said amount agreed upon, the said 1st and 2nd claimants are hereby declared to be the purchasers of the said land commonly called or known as Mahawelahena, situate in the village of Tolabowatta, in the Passara korale of the Yatikinda division, in the Province of Uva, containing in extent 2 roods and 25 perches, shown as lot 43a in preliminary plan 34 and in the annexed certified tracing therefrom, and bounded as follows: on the north by Kirigalapatana belonging to the Crown, Lolugahakumbura claimed by Pussellakande Nayidu and others; on the east by Mahawelahena belonging to Pallegama Punchihamy; on the south and west by Kirigalapatana belonging to the Crown.

February 15, 1908.

H. O. FOX,
Special Officer.



Scale of 8 Chains to an Inch.
Situation: Tolabowatta village.
Preliminary plan 34.

Lot.	Name of Land.	Extent A. R. P.
43a ..	Mahawelahena ..	0 2 25

Field sheet M ¹³
4-12

Surveyor-General's Office,
Colombo, November 26, 1907.
Uva S. O. 1,153

J. B. M. RIDOUT,
for Surveyor-General.

**Order under Section 4, Sub-section (1), of "The Waste Lands Ordinances of 1897, 1899, 1900, and 1903,"
declaring Land to be Crown Property.**

In the matter of the land commonly called or known as Mahawelapatana, Mahawellahinnepatana, and Kirigalapatana, situate in the village of Tolabowatta, in the Passara korale of the Yatikinda division, in the Province of Uva, and of "The Waste Lands Ordinances of 1897, 1899, 1900, and 1903."

WHEREAS in pursuance of section 1 of the said Ordinances it was duly notified on May 4, 1906, that if no claim to the land commonly called or known as Mahawelapatana, Mahawellahinnepatana, and Kirigalapatana, situate in the village of Tolabowatta, in the Passara korale of the Yatikinda division, in the Province of Uva, containing in extent 4 acres and 29 perches, and shown as lot 43 in preliminary plan 34 and in the annexed certified tracing therefrom, was made to Howard Orme Fox, Special Officer appointed under section 28 of the said Ordinances, within the period of three months from the date specified in such notice, such land would be deemed the property of the Crown, and dealt with on account of the Crown (*vide* Notice No. 2,425):

And whereas (1) Ambagahaulpothegedara Hudu Menika, (2) Ambagahaulpothegedara Mahimi, (3) Pallegama Punchihamy, all of Tolabowatta, made claim thereto, and whereas the said claimants have withdrawn their claims to the said land, I, Howard Orme Fox, Special Officer appointed under section 28 of the said Ordinances, under and by virtue of the powers vested in me in that behalf by section 4 of the said Ordinances, do hereby on February 15, 1908, order and declare under section 4, sub-section (1), of the said Ordinances, that the said land, as more fully described herein below, is the property of the Crown.

Description of the Land referred to.

The following lot situated in the village of Tolabowatta, in the Passara korale of the Yatukinda division, in the Province of Uva, as described in the annexed certified tracing :—

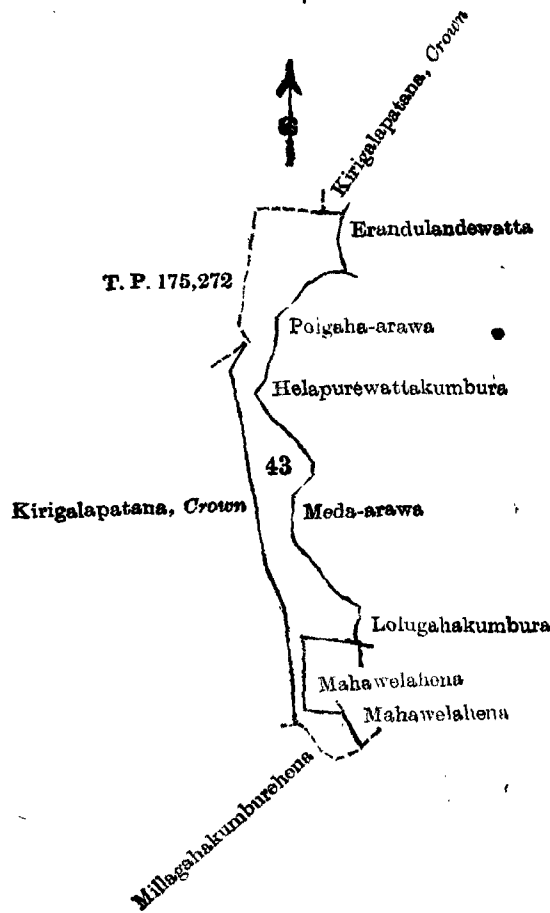
Preliminary plan 34.

Lot.	Name of Land.	Extent. A. R. P.
43	Mahawelapatana, Mahawelahinnepatana, Kirigalapatana	4 0 29

and bounded as follows : on the north by T. P. 175,272, Kirigalapatana belonging to the Crown ; on the east by Erandulandewatta claimed by Koggalavidanalaye Davit Appu, Polgaha-arawa claimed by ditto, Helapurewattakumbura claimed by Galwattegedara Kiriwanthe, Meda-arawa claimed by Mullegedara Rathubanduwa and another, Lolugahakumbura claimed by Pussellakande Kirimenika, Mahawelahena sold by the Crown under the Waste Lands Ordinances to Ambagahaulpothagedara Hudu Menika and another, Mahawelahena belonging to Pallegama Punchihamy ; on the south by (a path) Millagahakumburehena claimed by Galwattegedara Kiriwanthe ; and on the west by Kirigalapatana belonging to the Crown, T. P. 175,272.

February 15, 1908.

H. O. Fox,
Special Officer.



Scale of 8 Chains to an Inch.

Situation : Tolabowatta village.

Preliminary plan 34.

Lot.	Name of Land.	Extent. A. R. P.
43	Mahawelapatana, Mahawelahinnepatana, Kirigalapatana	4 0 29

Field sheet M ¹³ 3-11 & M ¹³ 4-12

Surveyor-General's Office,
Colombo, November 26, 1907.
Uva S.O. 1,154

J. B. M. RIDOUZ,
for Surveyor-General.

Order under Section 4, Sub-section (1), of "The Waste Lands Ordinances of 1897, 1899, 1900, and 1903," admitting Land to be Private Property.

In the matter of the land commonly called or known as Mahawelahena, situate in the village of Tolabowatta, in the Passara korale of the Yatikinda division, in the Province of Uva, and of "The Waste Lands Ordinances of 1897, 1899, 1900, and 1903."

WHEREAS in pursuance of section 1 of the said Ordinances it was duly notified on May 4, 1906, that if no claim to the land commonly called or known as Mahawelahena, situate in the village of Tolabowatta, in the Passara korale of the Yatikinda division, in the Province of Uva, containing in extent 1 acre 1 rood and 26 perches, and shown as lot 43b in preliminary plan 34 and in the annexed certified tracing therefrom, was made to Howard Orme Fox, Special Officer appointed under section 28 of the said Ordinances, within the period of three months from the date specified in such notice, such land would be deemed the property of the Crown, and dealt with on account of the Crown (*vide* Notice No. 2,425):

And whereas (1) Ambagahaulpothegedara Hudu Menika, (2) Ambagahaulpothegedara Mahimi, (3) Pallegama Punchihamy, all of Tolabowatta, made claim thereto, and the aforesaid Howard Orme Fox, Special Officer appointed under section 28 of the said Ordinances, made due inquiry into such claim; and whereas the said 1st and 2nd claimants have withdrawn their claims to the said land; I, with the consent of His Excellency the Governor, do hereby admit the claim of the said 3rd claimant to the said land, as more fully described herein below, under section 4, sub-section (1), of the said Ordinances.

Description of the Land referred to.

The following lot situated in the village of Tolabowatta, in the Passara korale of the Yatikinda division in the Province of Uva, as described in the annexed certified tracing:—

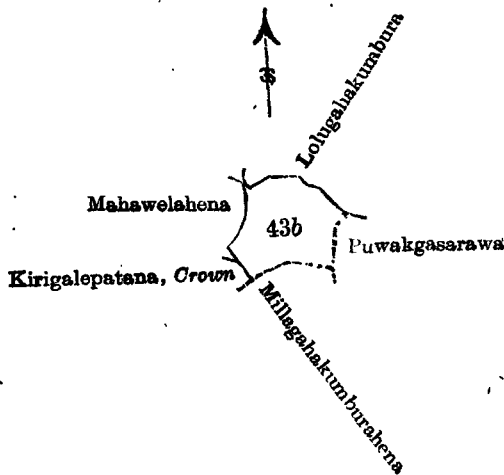
Preliminary plan 34.

Lot.	Name of Land.	Extent.	
		A.	R. P.
43b	Mahawelahena	1	1 26

and bounded as follows: on the north by Lolugahakumbura claimed by Pussellakande Nayida and others; on the east by Puwakgasarawa claimed by K. D. Davith Sinno (a footpath); on the south by Millagahakumburahena claimed by T. D. William Appuhamy; and on the west by Kirigalapatana belonging to the Crown, Mahawelahena sold under the Waste Lands Ordinances to Ambagahaulpothegedara Hudu Menika and another.

February 15, 1908.

H. O. Fox,
Special Officer.



Scale of 8 Chains to an Inch.

Situation: Tolabowatta village.

Preliminary plan 34.

Lot.	Name of Land.	Extent.	
		A.	R. P.
43b	Mahawelahena	1	1 26

Field sheet M 13
4—12

Surveyor-General's Office,
Colombo, November 26, 1907.
Uva S. O. 1.155

J. B. M. RIDOUT,
for Surveyor-General.

PRELIMINARY NOTICES.

Notice under "The Waste Lands Ordinances of 1897, 1899, 1900, and 1903."

TAKE notice that unless within three months from May 1, 1908, the persons, if any, who claim any interest in the lands hereinafter mentioned or in any one or more of such lands make claim in person or in writing to the said lands or any of them or to some interest therein to F. Lewis, Esq., Special Officer appointed under section 28 of "The Waste Lands Ordinances, 1897, 1899, 1900, and 1903," at his office at Hill House, Mutwal, Colombo :

Such Special Officer, in pursuance of the powers vested in him by the said Ordinances, will declare by writing under his hand that the said lands or such of them, as to which no claim has been made, are the property of the Crown.

FREDERICK LEWIS,
Special Officer.

Description of the lands referred to.

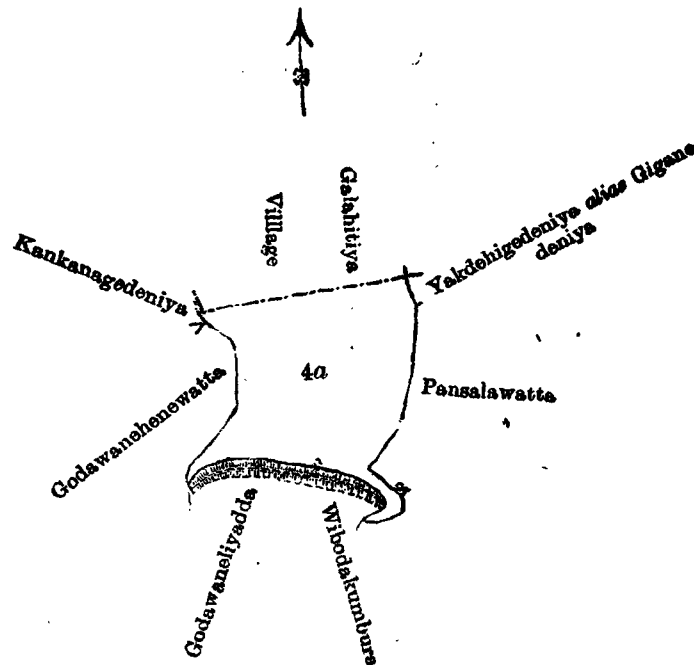
The following lots situated in the village of Ittadembaliya, in the West Giruwa pattu of the Hambantota District, in the Southern Province, as described in the annexed certified tracings :—

I.

Preliminary plan 227.

Lot.	Name of Land.	Extent.
		A. B. P.
4a	Ittademaliyemahawewa	5 2 34

and bounded as follows : on the north by the village limit of Galahitiya ; on the east by Yakdehigedeniya *alias* Giganegedeniya claimed by Ittadembaliye pansala, Pansalawatta claimed by ditto ; on the south by Pansalawatta claimed by Ittadembaliya pansala, Wibodakumbura claimed by ditto, Godawaneliyadda claimed by ditto ; on the west by Godawanehenewatta claimed by Don Carolis Gunasekera Wellappuli and others, Kankanagedeniya claimed by Don Carolis Gunasekera Wellappuli.



Scale of 8 Chains to an Inch.

Situation : Ittadembaliya village in West Giruwa pattu of Hambantota District.

Preliminary plan 227.

Lot.	Name of Land.	Extent.
		A. B. P.
4a	Ittademaliyemahawewa	5 2 34

Field sheet P ¹⁶
1-9

Surveyor-General's Office,
Colombo, March 25, 1908.

J. B. M. RIDOUT,
for Surveyor-General.

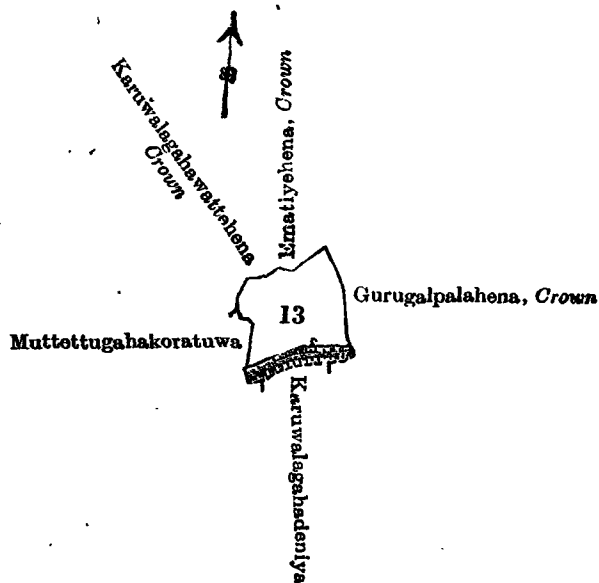
D 4

II.

Preliminary plan 227.

Lot.	Name of Land.	Extent.	
		A.	R. P.
13	Karuwalagahawewa	1	2 30

and bounded as follows: on the north by Karuwalagahawattēhena claimed by the Crown, Ematiyahēna claimed by the Crown; on the east by Gurugalpalahēna claimed by the Crown; on the south by Gurugalpalahēna claimed by the Crown, Karuwalagahadeniya claimed by Don G. Gunasekera Wellappuli, Muttettugahakoratuwa claimed by Don Carolis Gunasekera Wellappuli; on the west by Muttettugahakoratuwa claimed by Don Carolis Gunasekera Wellappuli, Karuwalagahawattēhena claimed by the Crown.



Scale of 8 Chains to an Inch.

Situation: Ittadēmalīya village in West Giruwa pattu of Hambantota District.

Preliminary plan 227

Lot.	Name of Land.	Extent.	
		A.	R. P.
13	Karuwalagahawewa	1	2 30

Field sheet P 16
1-9

Surveyor-General's Office,
Colombo, March 25, 1908.

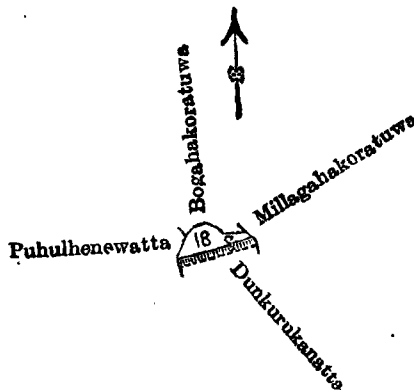
J. B. M. RIMOUT,
for Surveyor-General.

III.

Preliminary plan 227.

Lot.	Name of Land.	Extent.	
		A.	R. P.
18	Tunkurukanattewewa	0	1 3

and bounded as follows: on the north by Bogahakoratuwa claimed by D. S. Gunasekera Wellappuli; on the east by Millagahakoratuwa claimed by Don Dines Gunasekera Wellappuli and others; on the south by Tunkurukanatta claimed by D. G. Gunasekera Wellappuli and others; on the west by Puhulhenewatta claimed by Don Dines Gunasekera Wellappuli and others.



Scale of 8 Chains to an Inch.

Situation : Ittademaliya village in West Giruwa pattu of Hambantota District.

Preliminary plan 227.

Lot.	Name of Land.	Extent. A. R. P.
18	Tunkurukanattewewa	0 1 3

Field sheet P ¹⁶
1—9

Surveyor-General's Office,
Colombo, March 25, 1908.

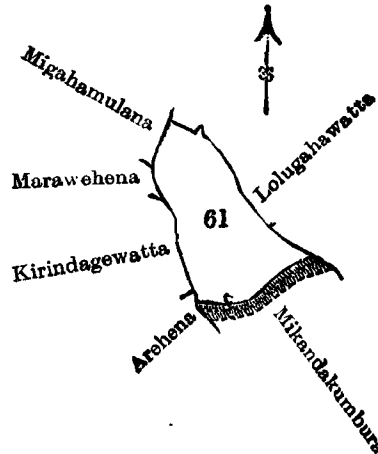
J. B. M. RIDOUT,
for Surveyor-General.

IV.

Preliminary plan 227.

Lot.	Name of Land.	Extent. A. R. P.
61	Deniyawewa	2 2 8

and bounded as follows : on the north and east by Lolugahawatta claimed by Don Carolis Gunasekera Wellappuli and others ; on the south by Mikandekumbura claimed by Don Carolis Gunasekera Wellappuli and others ; on the west by Arehena claimed by Don Carolis Gunasekera Wellappuli and others, Kirindagowatta claimed by Don Dines Gunasekera Wellappuli and others, Marawehena claimed by Don Carolis Gunasekera Wellappuli and others, Migahumulana claimed by D. S. Gunasekera Wellappuli and others.



Scale of 8 Chains to an Inch.

Situation : Ittademaliya village in West Giruwa pattu of Hambantota District.

Preliminary plan 227.

Lot.	Name of Land.	Exten. A. R. P.
61	Deniyawewa	2 2 8

Field sheet P ¹⁶
1—9

Surveyor-General's Office,
Colombo, March 25, 1908.

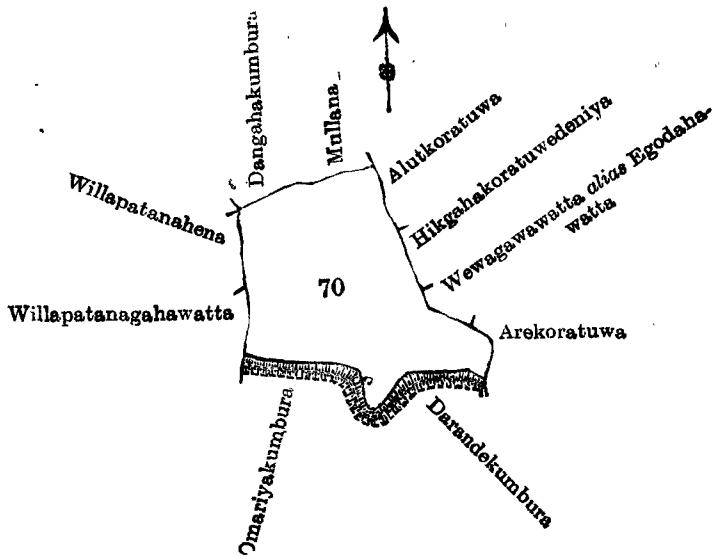
J. B. M. RIDOUT,
for Surveyor-General.

V.

Preliminary plan 227.

Lot.	Name of Land.	Extent. A. R. P.
70	Kapugampotawewa	6 2 16

and bounded as follows : on the north by Dangahakumbura claimed by Don Carolis Gunasekera Wellappuli and others, Mulana claimed by Don Dines Gunasekera Wellappuli and others ; on the east by Alutkoratuwa claimed by Edirisinge Kiri Appu, Higgahakoratuwedeniya claimed by Wellappulige Mathoshamy and others, Wewagawawatta *alias* Egodahawatta claimed by Edirisinge Hin Appu and others, Arekoratuwa claimed by Jayawardanage Don Luwis and others ; on the south by Darandekumbura claimed by Liyana-arachchige Don Kottan, Omariyakumbura claimed by Don Carolis Gunasekera Wellappuli and others ; on the west by Willapatanaahawatta claimed by Don Carolis Gunasekera Wellappuli and others, Willapatanaahena claimed by Edirisinge Juwanis and others.



Scale of 8 Chains to an Inch.

Situation : Ittademaliya village in West Giruwa pattu of Hambantota District.

Preliminary plan 227.

Lot	Name of Land.	Extent. A. R. P.
70	Kapugampotawewa	6 2 16

Field sheet P 16
1-9

Surveyor-General's Office,
Colombo, March 25, 1908.

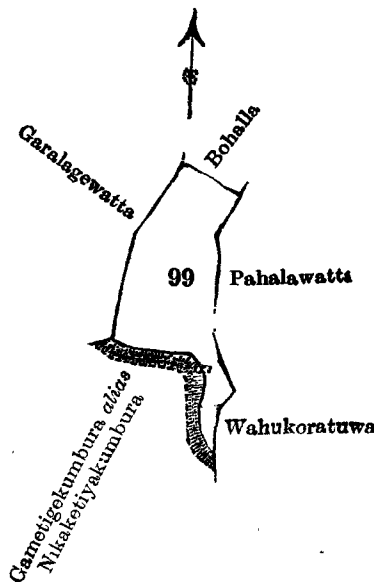
J. B. M. RIDOUT,
for Surveyor-General.

VI.

Preliminary plan 227.

Lot.	Name of Land.	Extent. A. R. P.
99	Gamaetigewewa	3 0 30

and bounded as follows : on the north by Bohalla claimed by Don Carolis Gunasekera Wellappuli and others ; on the east by Pahalawatta claimed by Jayawickrama Kankanange Sami Appu and others, Wahukoratuwa claimed by Madurapperumage Don Abaran and others ; on the south by Gametigekumbura claimed by Don Saundiris Gunasekera Wellappuli and others; on the west by Garalagewatta claimed by Don Carolis Gunasekera Wellappuli and others.



Scale of 8 Chains to an Inch.


Situation : Ittademaliya village in West Giruwa pattu of Hambantota District.

Preliminary plan 227.

Lot.	Name of Land.	Extent.	
		A.	R. P.
99 ..	Gamaetigewewa ..	3	0 30

Field sheet P 16
1—9

Surveyor-General's Office,
Colombo, March 25, 1908.

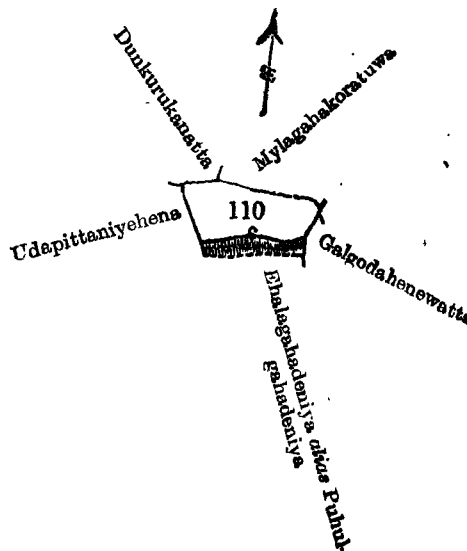
J. B. M. RIDOUT, 
for Surveyor-General.

VII.

Preliminary plan 227.

Lot.	Name of Land.	Extent.	
		A.	R. P.
110 ..	Puhulhenagewewa ..	1	1 0

and bounded as follows : on the north by Dunkurukanatta claimed by D. G. Gunasekera Wellappuli and others, Mylagahakoratuwa claimed by Don Dines Gunasekera Wellappuli and others ; on the east by Galgoda-henewatta claimed by Hatasinge Hendrick and others ; on the south by Ehelagahadeniya *alias* Puhulgahadeniya claimed by L. Don Kottan ; on the west by Udepittaniyehena claimed by Munasin Kankanage Don Davith and others.



Scale of 8 Chains to an Inch.

Situation : Ittademaliya village in West Giruwa pattu of Hambantota District.

Preliminary plan 227.

Lot.	Name of Land.	Extent.	
		A.	R. P.
110 ..	Puhulhenagewewa ..	1	1 0

Field sheet P 16
1—9

Surveyor-General's Office,
Colombo, March 25, 1908.

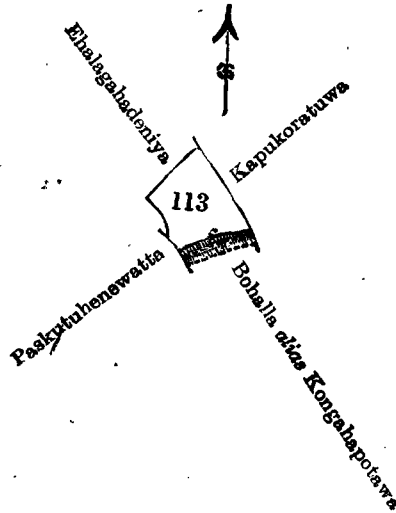
J. B. M. RIDOUT, 
for Surveyor-General.

VIII.

Preliminary plan 227.

Lot.	Name of Land.	Extent.	
		A.	R. P.
113 ..	Bohallagewewa ..	1	0 7

and bounded as follows : on the north by Ehelagahadeniya claimed by Liyana Arachchige Don Kottan, Kapukoratuwa claimed by ditto and others ; on the east by Kapukoratuwa claimed by Liyana Arachchige Don Kottan and others ; on the south by Bohalla *alias* Kongahapotawa claimed by Don Carolis Gunasekera Wellappuli ; on the west by Paskatuhewatta claimed by Liyana Arachchige Don Kottan, Ehelagahadeniya claimed by ditto.



Scale of 8 Chains to an Inch.

Situation : Ittademaliya village in West Giruwa pattu of Hambantota District.
Preliminary plan 227.

Lot.	Name of Land.	Extent. A. B. P.
113	Bohallagewewa	1 0 7

Field sheet P 16
1—9

Surveyor-General's Office,
Colombo, March 25, 1908.

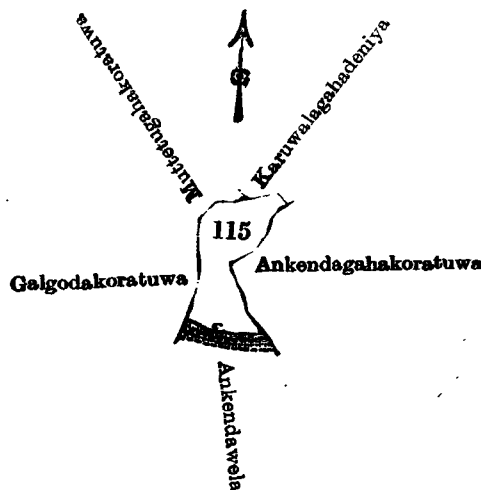
J. B. M. RIDOUT,
for Surveyor-General.

IX.

Preliminary plan 227.

Lot.	Name of Land.	Extent. A. B. P.
115	Ankendawewa	1 1 7

and bounded as follows : on the north by Muttettugahakoratuwa claimed by Don Carolis Gunasekera Wellappuli and others, Karuwalahadeniya claimed by Don Juwanis Gunasekera Wellappuli and others ; on the east by Ankendagahakoratuwa claimed by Don Dines Gunasekera Wellappuli and others ; on the south by Ankendawela claimed by Don Dines Gunasekera Wellappuli and others ; on the west by Galgodakoratuwa claimed by Liyana-arachchige Don Kottan and others, Muttettugahakoratuwa claimed by Don Carolis Gunasekera Wellappuli and others.



Scale of 8 Chains to an Inch.

Situation : Ittademaliya village in West Giruwa pattu of Hambantota District.
Preliminary plan 227.

Lot.	Name of Land.	Extent. A. B. P.
115	Ankendawewa	1 1 7

Field sheet P 16
1—9

Surveyor-General's Office,
Colombo, March 25, 1908.

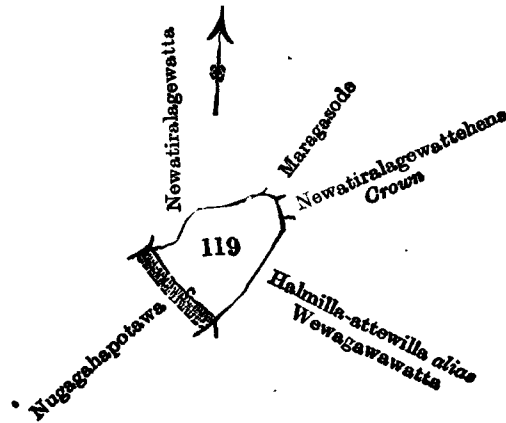
J. B. M. RIDOUT,
for Surveyor-General.

X.

Preliminary plan 227.

Lot.	Name of Land.	Extent.		
		A.	R.	P.
119	Nugagahapotawewewa	1	3	8

and bounded as follows: on the north by Newatiralagewatta claimed by Madurapperumage Babahamy, Maragasode claimed by ditto; on the east by Newatiralagewattchena claimed by the Crown, Halmillawattewilla *alias* Wewagawawatta claimed by Madurapperumage Kottan; on the south by Halmillawattewilla *alias* Wewagawawatta claimed by Madurapperumage Kottan; on the west by Nugagahapotawa claimed by Madurapperumage Don Abaran and others.



Scale of 8 Chains to an Inch.

Situation: Ittademaliya village in West Giruwa pattu of Hambantota District.

Preliminary plan 227.

Lot.	Name of Land.	Extent.		
		A.	R.	P.
119	Nugagahapotawewewa	1	3	8
		Field sheet P. 16 1—9		

Surveyor-General's Office,
Colombo, March 25, 1907.

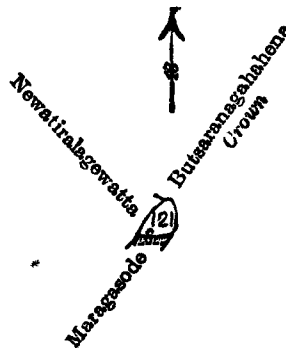
J. B. M. RIDOUT,
for Surveyor-General.

XI.

Preliminary plan 227.

Lot.	Name of Land.	Extent.		
		A.	R.	P.
121	Maragasode	0	0	32

and bounded as follows: on the north and east by Butsaranagahahena belonging to the Crown; on the south by Maragasode claimed by Marapperumage Babahamy; on the west by Newatiralagewatta claimed by Madurapperumage Babahamy.



Scale of 8 Chains to an Inch.

Situation: Ittademaliya village in West Giruwa pattu of Hambantota District.

Preliminary plan 227.

Lot.	Name of Land.	Extent.		
		A.	R.	P.
121	Maragasode	0	0	32
		Field sheet P. 16 1—9		

Surveyor-General's Office,
Colombo, March 25, 1908.

J. B. M. RIDOUT,
for Surveyor-General.
Hambantota S. O. 33—1908

Notice under "The Waste Lands Ordinances of 1897, 1899, 1900, and 1903."

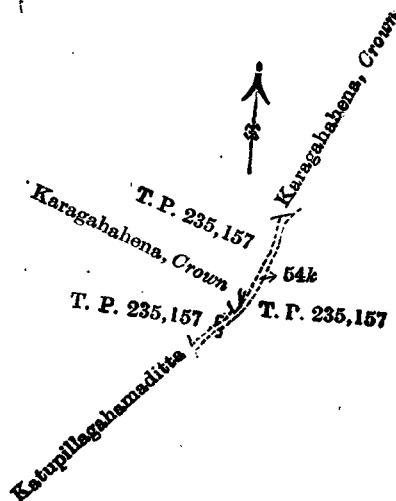
TAKE notice that unless within three months from May 1, 1908, the persons, if any, who claim any interest in the land hereinafter mentioned make claim in person or in writing to the said land or to some interest therein to H. O. Fox, Esq., Special Officer appointed under section 28 of "The Waste Lands Ordinances, 1897, 1899, 1900, and 1903," at his office at Hill House, Mutwal, Colombo :

Such Special Officer, in pursuance of the powers vested in him by the said Ordinances, will declare by writing under his hand that the said land, to which no claim has been made, is the property of the Crown.

H. O. Fox,
Special Officer.

Description of the Land referred to.

The land commonly called or known as Karagahahena (reservation for path), situated in the village of Pahala Bukandeyaya in the West Giruwa pattu of the Hambantota District, in the Southern Province, containing in extent 25 perches, shown as lot 54k in preliminary plan 211 and in the annexed certified tracing therefrom, and bounded as follows : on the north by Karagahahena belonging to the Crown ; on the east by P. P. 235,157 ; on the south by Katupillagahamaditta claimed by Handugalage Siman and others ; on the west by T. P. 235,157, Karagahahena belonging to the Crown, T. P. 235,157.



Scale of 8 Chains to an Inch.

Situation : Pahala Bukandeyaya village in West Giruwa pattu of Hambantota District.

Preliminary plan 211.

Lot.	Name of Land.	Extent.
		A. R. P.
54k	Karagahahena (reservation for path)	0 0 25

Field sheet O ¹⁵
24—32

Surveyor-General's Office,
Colombo, March 5, 1908.

3,030

J. R. M. RIDOUT,
for Surveyor-General.
Hambantota S. O. 34—1908.

Notice under "The Waste Lands Ordinances of 1897, 1899, 1900, and 1903."

TAKE notice that unless within three months from May 1, 1908, the persons, if any, who claim any interest in the lands hereinafter mentioned or in any one or more of such lands make claim in person or in writing to the said lands or any of them or to some interest therein to J. G. Fraser, Esq., Special Officer appointed under section 28 of "The Waste Lands Ordinances, 1897, 1899, 1900, and 1903," at his office at Hill House, Mutwal, Colombo :

Such Special Officer, in pursuance of the powers vested in him by the said Ordinances, will declare by writing under his hand that the said lands or such of them, as to which no claim has been made, are the property of the Crown.

J. G. FRASER,
Special Officer.

Description of the Lands referred to.

The following lots situated in the village of Kandamaditta, in the West Giruwa pattu of the Hambantota District, in the Southern Province, as described in the annexed certified tracing:—

Preliminary plan 379.

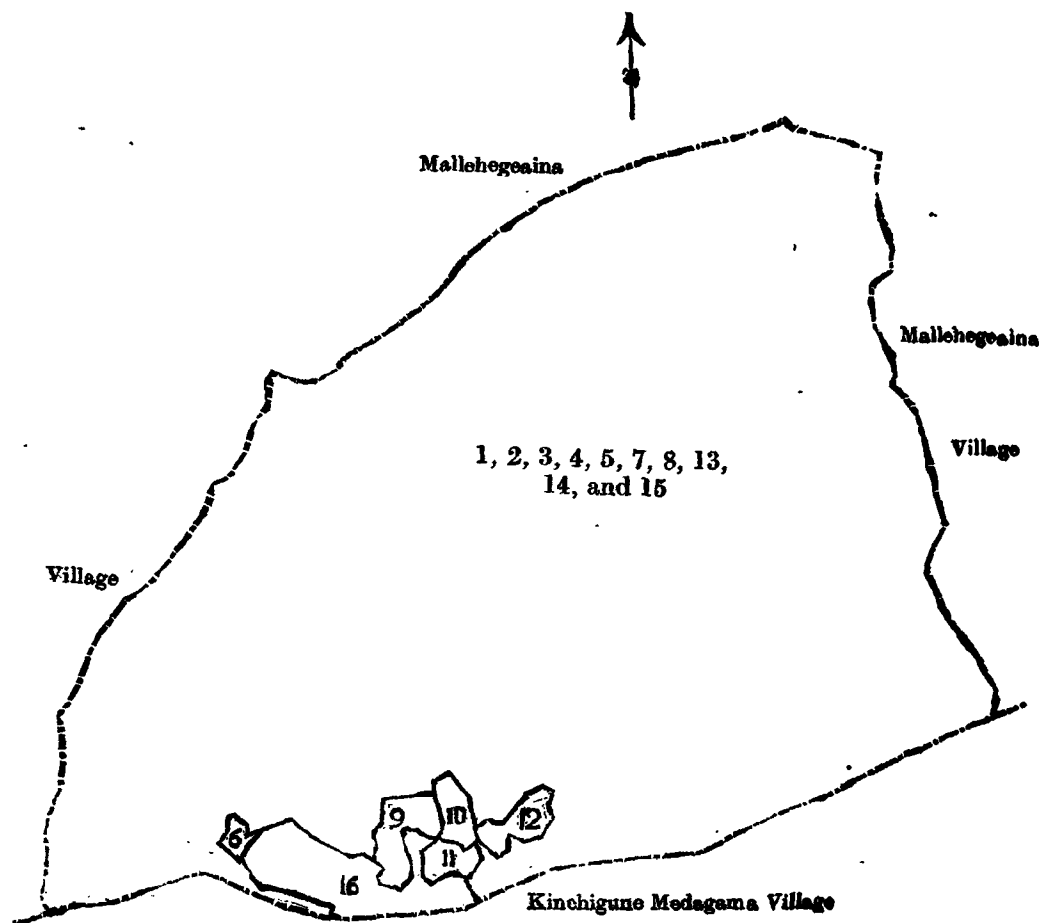
Lot.	Name of Land.	Extent. A. R. P.
1 ..	Ulukepuhena, Bogahahena, Rodimulla-arehena, Katukurundahena, Miriswewehena, Omaraketuhena, &c.	306 3 16
2 ..	Paniwelhenekella	0 1 30
3 ..	Roddimulleakkarahena	0 1 28
4 ..	Roddimullearehenekebella	0 3 8
5 ..	Panwalahenekoratuwa	0 2 39
7 ..	Hampalandagahawattehena	0 1 23
8 ..	Kongahawattehena	0 3 18
13 ..	Konpallelawattehena	0 2 0
14 ..	Ihalawattehena	0 0 30
15 ..	Julgahawattecalutkella	0 2 21
		<u>311 3 29</u>

and bounded as follows : on the north and east by the village limit of Mallehegeaina ; on the south by the village limit of Kinchigune Medagama ; on the west by the village limit of Mallehegeaina.

NOTE.—The following lots lying within the above boundaries are excluded from this notice, and their aggregate acreage of 14 acres 1 rood and 14 perches is not included in the acreage of 311 acres 3 roods and 29 perches given above:—

Preliminary plan 379.

Lot.	Name of Land.	Extent. A. R. P.
6 ..	Panwalahenewatta	0 2 1
9 ..	Patangigahawatta, Kongahawatta	2 2 11
10 ..	Mylagahawatta	1 1 26
11 ..	Siyambalagahawatta	1 0 6
12 ..	Maragahawatta	1 2 16
16 ..	Bogahawatta, Hampalandagahawatta, Ritigahawatta, Rawadigewatta, Siyambalagahawatta, Julgahawatta	7 0 34
		<u>14 1 14</u>



Scale of 16 Chains to an Inch.

Situation : Kandamaditta village in West Giruwa pattu of Hambantota District.

Preliminary plan 379.

Lot.	Name of Land.	Extent.	
		A.	R. P.
1	Ulukepuhena, Bogahahena, Rodimulla-arehena, Katukurundahena, Miriswewehena, Omaraketuhena, &c.	306	3 16
2	Paniwelhenekella	0	1 30
3	Roddimulleakkarahena	0	1 28
4	Roddimullearehenekebella	0	3 5
5	Panwalahenekoratuwa	0	2 39
7	Hampalandagahawattehena	0	1 33
8	Kongahawattehena	0	3 18
13	Konpallelawattehena	0	2 9
14	Ihalawattehena	0	0 30
15	Julgahawattealutkella	0	2 21
		311	3 29

Lots excluded.

6	Panwalahenewatta	0	2 1
9	Patangigahawatta, Kongahawatta	2	2 11
10	Mylagahawatta	1	1 26
11	Siyambalagahawatta	1	0 6
12	Maragahawatta	1	2 16
16	Bogahawatta, Hampalandagahawatta, Ritigahawatta, Rawadigewatta, Siyambalagahawatta, Julgahawatta	7	0 34
		14	1 14

Field sheets P ¹¹ 34—42 and P ¹¹ 50—58

Surveyor-General's Office,
Colombo, March 24, 1908.
3,031

J. B. M. RIDOUT,
for Surveyor-General.
Hambantota S. O. 35—1908.

Notice under "The Waste Lands Ordinances of 1897, 1899, 1900, and 1903."

TAKE notice that unless within three months from May 1, 1908, the persons, if any, who claim any interest in the lands hereinafter mentioned or in any one or more of such lands make claim in person or in writing to the said lands or any of them or to some interest therein to W. E. Wait, Esq., Special Officer appointed under section 28 of "The Waste Lands Ordinances, 1897, 1899, 1900, and 1903," at his office at Hill House, Mutwal, Colombo :

Such Special Officer, in pursuance of the powers vested in him by the said Ordinances, will declare by writing under his hand that the said lands or such of them, as to which no claim has been made, are the property of the Crown.

W. E. WAIT,
Special Officer.

Description of the Lands referred to.

The following lots situated in the village of Talanporuwa, in the West Giruwa pattu of the Hambantota District, in the Southern Province, as described in the annexed certified tracing:—

Preliminary plan 255.

Lot.	Name of Land.	Extent.	
		A.	R. P.
2	Ihaladiganeatmagahena	9	0 2
3	Myladeniyemukalana, Galebedda, Wilemukalana	621	1 23
4	Wilewewa	6	1 39
5	Daranda	1	3 4
6	Do.	0	0 31
7	Do.	0	0 16
8	Wileatmagahena	6	3 6
15	Wileatmagahena, Galgodebedda, Godakadurugahahena, Pahalamulleatmaga, &c.	62	3 34
18	Pangalahenyaya, Kudaniyandagalayaya, Kanderallagewalayaya, Kudawilmullewekada, Mahaniyandagalayaya, Penwewa, Korakahawalayaya, Pantiyekoratuwa, Godelleyaya, Warayaya, Mahayaya, Wilewalayaya, Balawalageyaya, Kangalayahena	507	1 38
18a	Dalugahawalamukalana	0	3 38
18b	Dalugahawalamukalana <i>alias</i> Kapukoratuweyaya	1	1 20
18c	Kapukoratuweyaya <i>alias</i> Dalugahawalamukalana	12	0 0
18d	Wilewalayaya <i>alias</i> Dalugahawalamukalana	0	3 12
18e	Warayaya <i>alias</i> Dalugahawalamukalana	0	0 12
19	Kattakaduweemukalana <i>alias</i> Dalugahawalamukalana	4	1 26
24	Weligodella, Bata-attemulaneatmaga	3	1 27

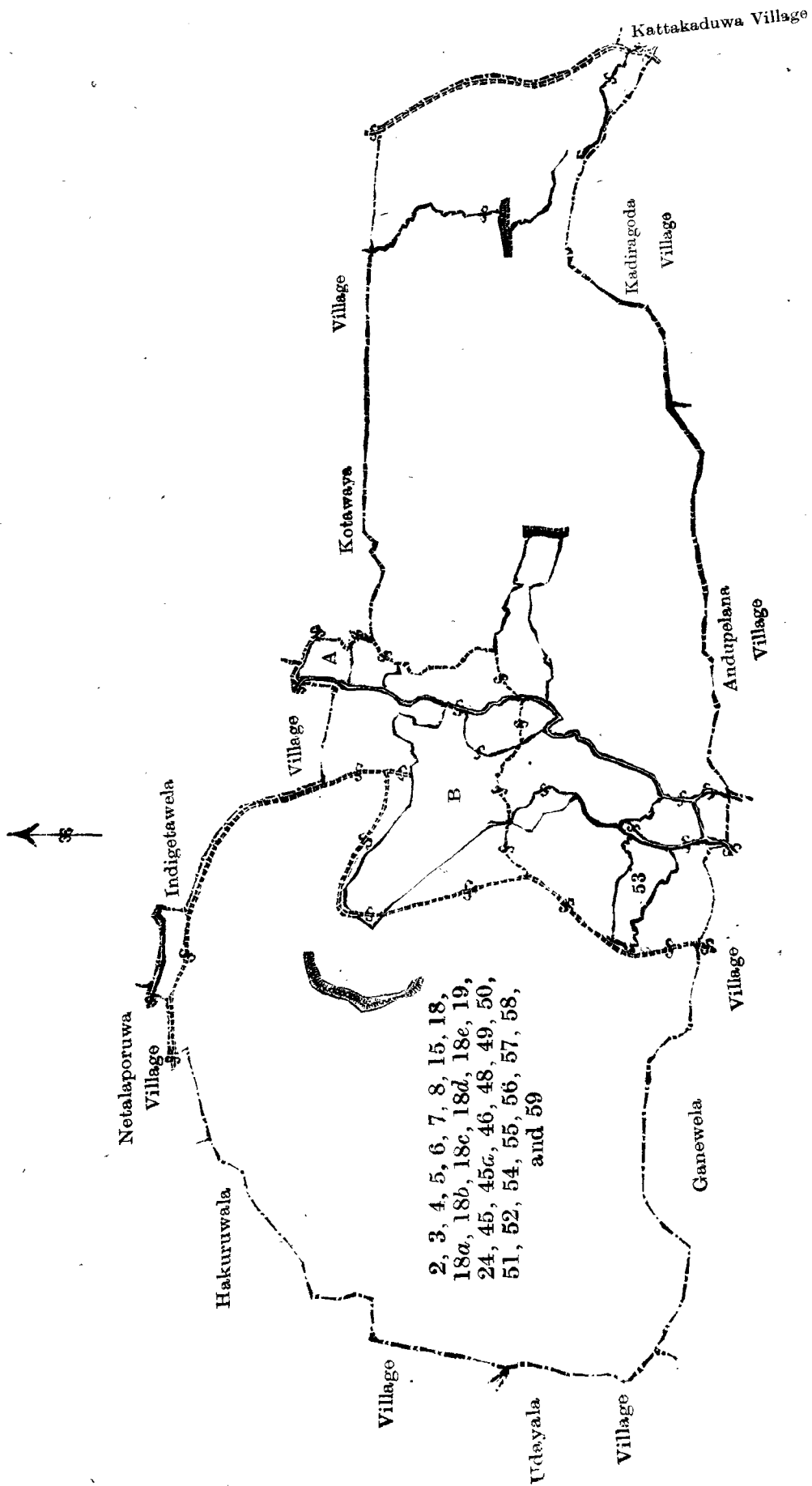
Lot.	Name of Land.	Extent.		
		A.	R.	P.
45	My ladeniyewewa	2	0	18
45a	My ladeniya	0	0	11
46	My ladeniyeatmaga	19	0	27
48	Kander alage walayaya	0	1	18
49	Mahani andagalayaya	0	3	2
50	Do.	0	0	11
51	Hindakaralwala	0	0	33
52	My ladeniyehena	16	3	26
54	My ladeniyeatmaga	1	3	8
55	Pahalamulanewelena	7	1	29
56	Dalukgahawalamukalana, Pangalamukalana	135	0	36
57	My ladeniyehena	3	3	2
58	My ladeniya	0	1	9
59	Pangalamukalana	4	1	6
		1,431	3	4

and bounded as follows : on the north by the village limit of Hakuruwala, the village limit of Netalaporuwa, the village limit of Indigetawela, the village limit of Kotawaya ; on the east by the village limit of Kattakaduwa ; on the south by the village limit of Kadiragoda, the village limit of Andupelana, the village limit of Ganewela, the village limit of Udayala ; on the west by the village limit of Udayala, the village limit of Hakuruwala.

NOTE.—The following lots lying within the above boundaries are excluded from this notice, and the aggregate acreage of 149 acres 2 roods and 27 perches is not included in the acreage of 1,431 acres 3 roods and 4 perches given above :—

Preliminary plan 255.

Lot.	Name of Land.	Extent.		
		A.	R.	P.
A { 27	Hikgahawatta, Hunukumburegedara	5	0	18
28	Hikgahawatta	0	2	19
9	Mahabaddiwela	0	0	12
10	Ihalakumbura, Mahabaddiwela (T. P. 63,817)	22	0	25
11	Karangahakumbura	4	2	37
12	Dimbulgodaralagewatta	3	1	24
13	Do.	0	3	11
14	Do.	0	1	21
16	Godabaddiwela	0	0	15
17	Do. (T. P. 63,817)	7	1	39
20	Mugunugahawatta	0	1	7
21	Do.	0	2	11
22	Kosgahawatta	1	1	2
23	Koratuwewatta, Korakahawalayayekella, Mugunugahawattekella	2	0	27
25	Koratuwewatta	0	0	21
26	Ihalagoragahadeniya, Pahalagoragahadeniya, Pahalagoragahadeniyeatmaga	3	2	31
29	Pahalamulana, Arachchigemulana, Kongahamulana, Karagahawalaettangemulana, Bataattagemulana, Udumulana, &c... .. .	30	3	18
30	Pattiniyakumbura, Weligodella, &c. (T. P. 63,817)	11	3	17
31	Weligodella	0	2	25
32	Do.	0	0	6
33	Do.	0	0	15
34	Weligodella, Baddewela (T. P. 63,817)	7	2	3
35	Munupeliya, Mahawilmulla, Kudawimulla	16	2	8
36	Ambagahawatta	0	2	14
37	Nelligahawatta	0	2	21
38	Ambagahawatta	1	1	17
39	Ketangahawatta, Siyambalagahawatta, Hikgahawatta, Nelligahawatta	4	2	37
40	Dangahawattekella	1	0	7
41	Dangahawatta	0	0	29
42	Sooriyagahawatta	0	3	4
43	Patirenehegemulaneatmaga	0	0	34
44	Nalagama-achchige Don Davithgewatta	1	3	30
47	Kajugahakoratuwa (T. P. 174,980)	6	1	10
53	My ladeniyekumbura	11	1	12
		149	2	27



Situation : Talanporuwa village in West Giruwa pattu of Hambantota District.

Preliminary plan 255.

Lot.	Name of Land.	Extent.		
		A.	R.	P.
2	Ihaladiganeatmagahena	9	0	2
3	Myladeniyemukalana, Galebedda, Wilemukalana	621	1	23
4	Wilewewa	6	1	39
5	Daranda	1	3	4
6	Do.	0	0	31
7	Do.	0	0	16
8	Wileatmagahena	6	3	6
15	Wileatmagahena, Galgodebedda, Godakadurugahahena, Pahalamulleatmaga, &c.	62	3	34
18	Pangalahenyaya, Kudaniyandagalayaya, Kandalagewalayaya, Kudawilmullewekada, Mahaniyandagalayaya, Penwewa, Korakahawalayaya, Pantiyekoratuwa, Godelleyaya, Warayaya, Mahayaya, Wilewalayaya, Balawalageyaya, Kangalayahena	507	1	38
18a	Dalugahawalamukalana	0	3	38
18b	Dalugahawalamukalana <i>alias</i> Kapukoratuweyaya	1	1	20
18c	Kapukoratuweyaya <i>alias</i> Dalugahawalamukalana	12	0	0
18d	Wilewalayaya <i>alias</i> Dalugahawalamukalana	0	3	12
18e	Warayaya <i>alias</i> Dalugahawalamukalana	0	0	12
19	Kattakaduweemukalana <i>alias</i> Dalugahawalamukalana	4	1	26
24	Weligodella, Bata-attemulaneatmaga	3	1	27
45	Myladeniyewewa	2	0	18
45a	Myladeniya	0	0	11
46	Myladeniyeatmaga	19	0	27
48	Kandalagewalayaya	0	1	18
49	Mahaniandagalayaya	0	3	2
50	Do.	0	0	11
51	Hindakaralwala	0	0	33
52	Myladeniyehena	16	3	26
54	Myladeniyeatmaga	1	3	8
55	Pahalamulanewelena	7	1	29
56	Dalugahawalamukalana, Pangalamukalana	135	0	36
57	Myladeniyehena	3	3	2
58	Myladeniya	0	1	9
59	Pangalamukalana	4	1	6
		1,431	3	4

Lots excluded.

A	27	Hikgahawatta, Hunukumburegedara	5	0	18
	28	Hikgahawatta	0	2	19
	9	Mahabaddiwela	0	0	12
	10	Ihalakumbura, Mahabaddiwela (T. P. 63,817)	22	0	25
	11	Karangahakumbura	4	2	37
	12	Dimbulgodaralagewatta	3	1	24
	13	Do.	0	3	11
	14	Do.	0	1	21
	16	Godabaddiwela	0	0	15
	17	Do. (T. P. 63,817)	7	1	39
	20	Mugunugahawatta	0	1	7
	21	Do.	0	2	11
	22	Kosgahawatta	1	1	2
	23	Koratuweewatta, Korakahawalayayekella, Mugunugahawattekella	2	0	27
	25	Koratuweewatta	0	0	21
	26	Ihalagoragahadeniya, Pahalagoragahadeniya, Pahalagoragahadeniyeatmaga	3	2	31
	B	29	Pahalamulana, Arachhigemulana, Kongahallana, Karagahawalaettangemulana, Bataattagemulana, Udumulana, &c.	30	3
30		Pattiniyakumbura, Weligodella, &c. (T. P. 63,817)	11	3	17
31		Weligodella	0	2	25
32		Do.	0	0	6
33		Do.	0	0	15
34		Weligodella, Baddewela (T. P. 63,817)	7	2	3
35		Munupeliya, Mahawilmulla, Kudawilmulla	16	2	8
36		Ambagahawatta	0	2	14
37		Nelligahawatta	0	2	21
38		Ambagahawatta	1	1	17
39		Ketangahawatta, Siyambalagahawatta, Hikgahawatta, Nelligahawatta	4	2	37
40	Dangahawattekella	1	0	7	
41	Dangahawatta	0	0	29	

Lot.	Name of Land.	Extent.		
		A.	R.	P.
42	Sooriyagahawatta	0	3	4
43	Patirenehegemulaneatmaga	0	0	34
44	Nalagama-achchige Don Davithgewatta	1	3	30
47	Kajugahakoratuwa (T. P. 174,980)	6	1	10
53	Myladeniyekumbura	11	1	12
		149	2	27

Field sheets P ¹⁶ 5-13, P ¹⁶ 6-14, P ¹⁶ 21-29, P ¹⁶ 22-30, and P ¹⁶ 23-31

Surveyor-General's Office,
Colombo, March 17, 1908.
3,032

J. B. M. RIDOUT,
for Surveyor-General.
Hambantota S. O. 36-1908

Notice under "The Waste Lands Ordinances of 1897, 1899, 1900, and 1903."

TAKE notice that unless within three months from May 1, 1908, the persons, if any, who claim any interest in the land hereinafter mentioned make claim in person or in writing to the said land or to some interest therein to W. E. Wait, Esq., Special Officer appointed under section 28 of "The Waste Lands Ordinances, 1897, 1899, 1900, and 1903," at his office at Hill House, Mutwal, Colombo:

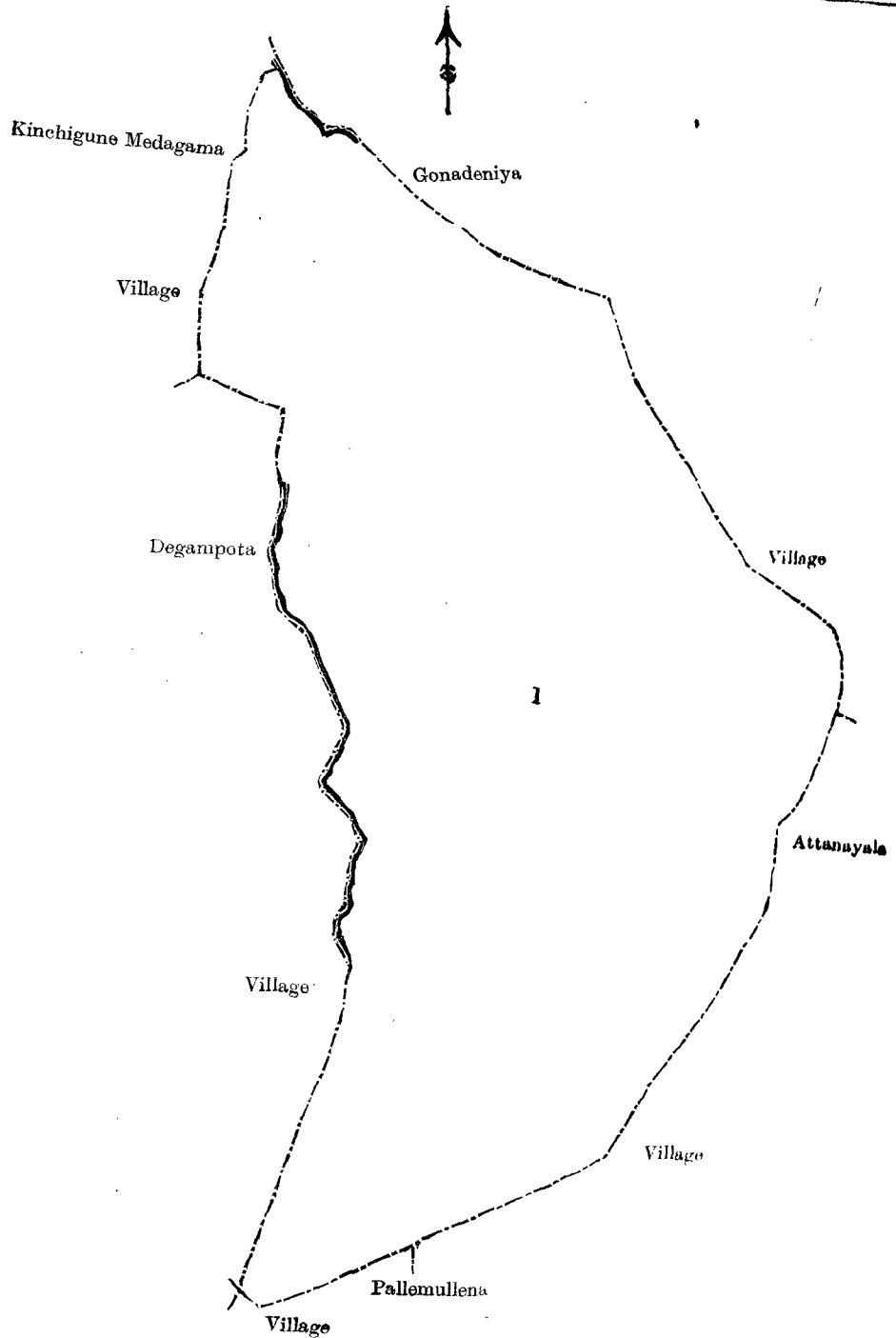
Such Special Officer, in pursuance of the powers vested in him by the said Ordinances, will declare by writing under his hand that the said land, as to which no claim has been made, is the property of the Crown.

W. E. WAIT,
Special Officer.

Description of the Land referred to.

The land commonly called or known as Kareuradehena, Godakadurukena, Wewahena, Arehena, Halembehena, Weewapulawitahena, Kotampandurahena, Paradakatiyahena, Kirimatiarehena, Tunmullegodellahena, Kandanneruwalahena, Sarngahahena, Mylagahahena, Palumandiyahena, Ketakelagahahena, Ketangahahena, Godellahena, situate in the village of Siyambalahaddawa in the West Giruwa pattu of the Hambantota District, in the Southern Province, containing in extent 353 acres 2 roods and 12 perches, shown as lot 1 in preliminary plan 373 and in the annexed certified tracing therefrom, and bounded as follows: on the north by the village limit of Gonadeniya; on the east by the village limit of Gonadeniya, the village limit of Attanayala; on the south by the village limit of Attanayala, the village limit of Pallemullena; on the west by the village limit of Degampota, the village limit of Kinchigune Medagama.

[For Tracing see page 585.]



Scale of 16 Chains to an Inch.

Situation : Siyambalahaddawa village in West Giruwa pattu.

Preliminary plan 373.

Lot.	Name of Land.	Extent.	
		A.	R. P.
1	Kareuradehena, &c.	353	2 12

Field sheet P¹¹₅₁₋₅₉

Surveyor-General's Office,
Colombo, March 26, 1908.
3,033

J. B. M. RIDOUT.
for Surveyor-General.
Hambantota S. O. 37—1908

Notice under "The Waste Lands Ordinances of 1897, 1899, 1900, and 1903."

TAKE notice that unless within three months from May 1, 1908, the persons, if any, who claim any interest in the lands hereinafter mentioned or in any one or more of such lands make claim in person or in writing to the said lands or any of them or to some interest therein to W. E. Wait, Esq., Special Officer appointed under section 28 of "The Waste Lands Ordinances, 1897, 1899, 1900, and 1903," at his office at Hill House, Mutwal, Colombo :

Such Special Officer, in pursuance of the powers vested in him by the said Ordinances, will declare by writing under his hand that the said lands or such of them, as to which no claim has been made, are the property of the Crown.

W. E. WAIT,
Special Officer.

Description of the Lands referred to.

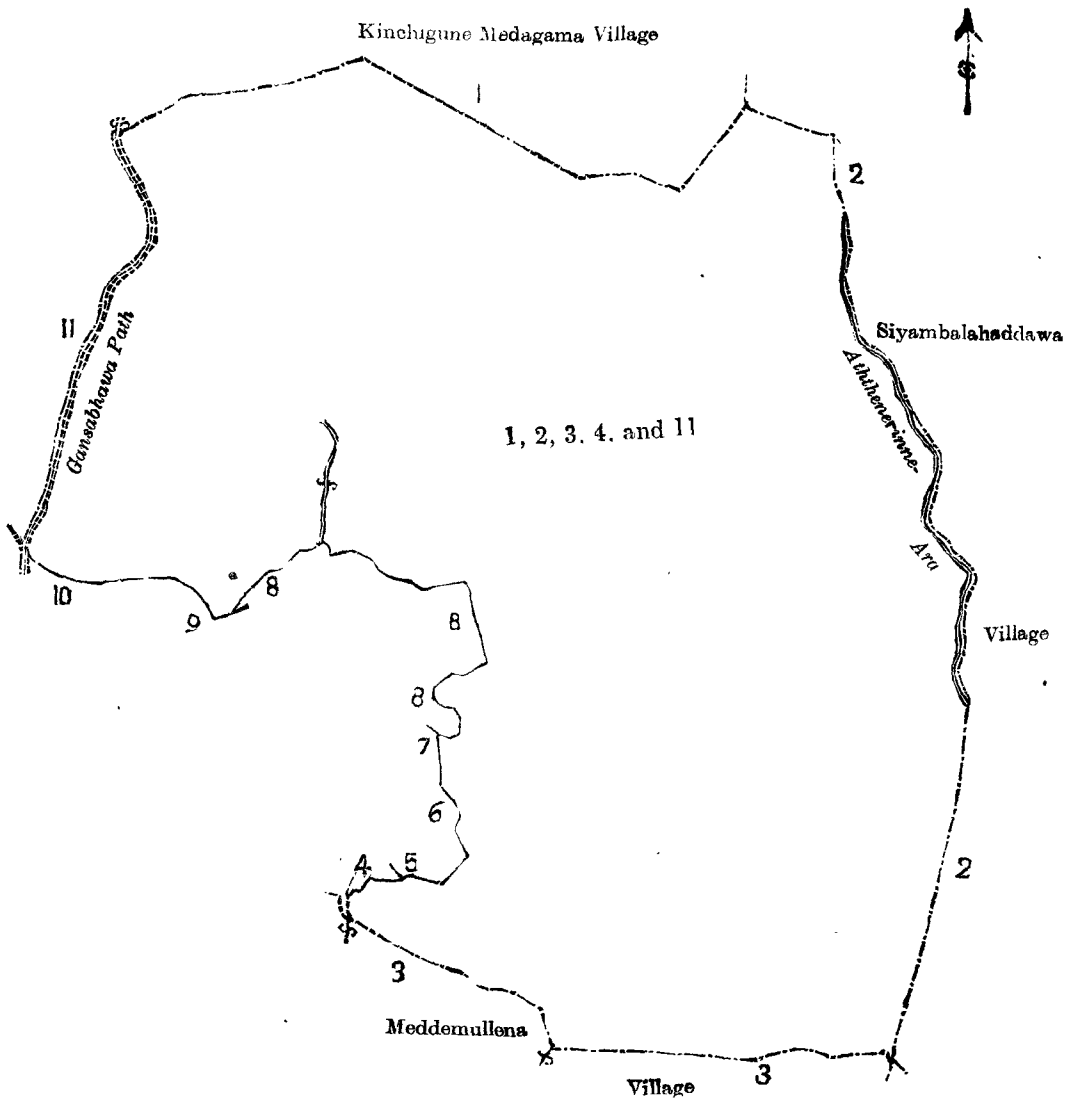
The following lots situated in the village of Degampotha, in the West Giruwa pattu of the Hambantota District, in the Southern Province, as described in the annexed certified tracing :—

Preliminary plan 374.

Lot.	Name of Land.	Extent.		
		A.	R.	P.
1	Godawanahena	0	2	20
2	Do.	0	2	26
3	Do.	1	1	1
4	Degampothamahawewa	19	0	22
1	Wewgilmehena, Hallembagahahena, Bogahahenyaya, Pahalawelahena, Pahalawela, Palugahawelahena, Karamadehena	398	1	22
		<hr/>	<hr/>	<hr/>
		420	0	11

and bounded as follows : on the north by the village limit of Kinchigune Medagama ; on the east by the village limit of Siyambalahaddawa ; on the south by the village limit of Medamullena ; on the west by Mandaduwa-deniya claimed by Kana Mailwaganam and others and the Crown, Pahalawelawatta claimed by Kana Mailwaganam and another, Beligaskoratuwa claimed by ditto, Mahagedarawatta claimed by ditto, Degampothamahamulana claimed by ditto, Godawanehenapengirikella claimed by ditto and the Crown, Komehena claimed by ditto, the Gansabhawa path to Middeniya.

[For Tracing see page 587.]



- | | |
|--|----------------------------------|
| 1 The village limit of Kinchigune Medagama | 6 Beligaskoratuwa |
| 2 The village limit of Siyambalahaddawa | 7 Mahagedarawatta |
| 3 The village limit of Meddemullena | 8 Degampothamahamullana |
| 4 Mandaduwadaniya | 9 Godawanchenapengirikella |
| 5 Pahalawelawatta | 10 Komehena |
| | 11 Gansabhawa path to Mid-deniya |

Scale of 16 Chains to an Inch.

Situation : Degampotha village in West Giruwa pattu of Hambantota District.

Preliminary plan 374.

Lot.	Name of Land.	Extent. A. R. P.
1 ..	Godawanahena	0 2 20
2 ..	Do.	0 2 26
3 ..	Do.	1 1 1
4 ..	Degampothamahawewa	19 0 22
11 ..	Wewgilmehena, Hallembagahahena, Bogahahenyaya, Pahalawelahena, Pahalawela, Palugahawelahena, Karamadehena	398 1 22
		420 0 11

Field sheets T 11 50-58 and 11 51-59

Surveyor-General's Office,
Colombo, March 26, 1908.
3,034

J. B. M. RIDOUT,
for Surveyor-General.
Hambantota S O. 38-1908

Notice under "The Waste Lands Ordinances of 1897, 1899, 1900, and 1903."

TAKE notice that unless within three months from May 1, 1908, the persons, if any, who claim any interest in the lands hereinafter mentioned or in any one or more of such lands make claim in person or in writing to the said lands or any of them or to some interest therein to W. E. Wait, Esq., Special Officer appointed under section 28 of "The Waste Lands Ordinances, 1897, 1899, 1900, and 1903," at his office at Hill House, Mutwal, Colombo :

Such Special Officer, in pursuance of the powers vested in him by the said Ordinances, will declare by writing under his hand that the said lands or such of them, as to which no claim has been made, are the property of the Crown.

W. E. WAIT,
Special Officer.

Description of the Lands referred to.

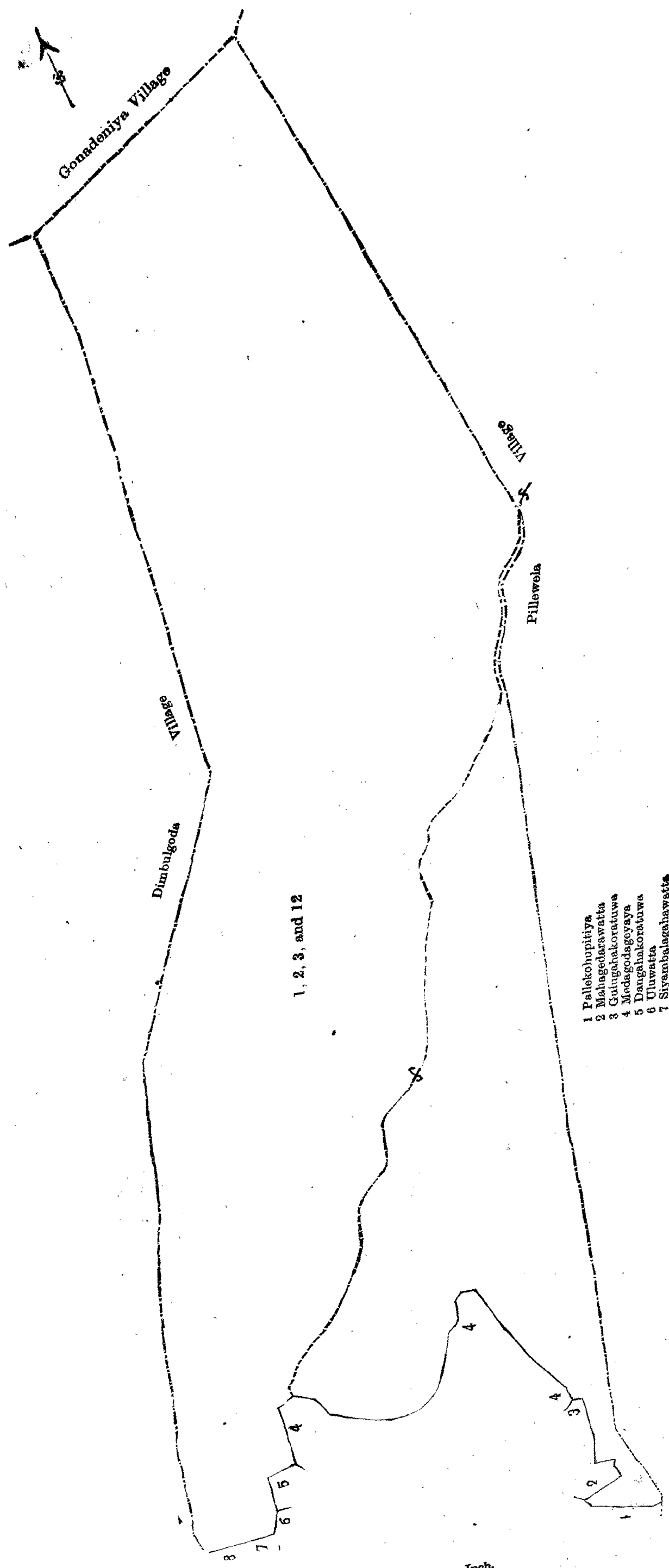
The following lots situated in the village of Medagoda, in the West Giruwa pattu of the Hambantota District, in the Southern Province, as described in the annexed certified tracing :—

Preliminary plan 349.

Lot.	Name of Land.	Extent.		
		A.	R.	P.
1 ..	Uluwattahena, Dongahakoratuwa, Habbokkayaya, Palugahawelayaya, Paniwelhena	209	0	1
2 ..	Palugahawelayawa	1	1	36
3 ..	Habokkehena	0	2	39
12 ..	Galendawatta <i>alias</i> Gulugahakoratuwa, Mahagedera- watta	3	0	20
		<hr/>	<hr/>	<hr/>
		214	1	16

and bounded as follows . on the north by the village limit of Gonadeniya ; on the east by the village limit of Pillewela ; on the south by Pallekohupitiya claimed by Edmund Gunaratna, Mudaliyar, Mahagederawatta claimed by Don Lewis Ranasin Wellapuli, Gulugahakoratuwa claimed by ditto, Medagodageyaya claimed by Edmund Gunaratna, Mudaliyar, Dangahakoratuwa claimed by Wijelankara Jotiratna Ganitige Sedorisa and Crown, Uluwatta claimed by Singarakkara Nekatige Wattuwa, Siyambalagahawatta claimed by Medagoda Silpage Donis Baba, Oyagawawatta claimed by ditto ; on the west by the village limit of Dimbulgoda.

[For Tracing see page 589.]



1, 2, 3, and 12

- 1 Pallokuhupitiya
- 2 Mahagedarawatta
- 3 Gutigahakoruwa
- 4 Medagodageyaya
- 5 Dangahakoruwa
- 6 Uluwatta
- 7 Siyambalagahawatta
- 8 Oyagawawatta

Scale of 8 Chains to an Inch.

Situation : Medagoda village in West Giruwa pattu of Hambantota District.
Preliminary plan 349.

Lot.	Name of Land.	Extent, A. R. P.*
1	Uluwattahena, Dongahakoratuwa, Habbokkayaya, Palugahawelayaya, Paniwelhena ..	209 0 1
2	Palugahawelayaya ..	1 1 36
3	Habokkehena ..	0 2 39
12	Galendawatta <i>alias</i> Gulugahakoratuwa, Mahagedera- watta ..	3 0 20
		<hr/> 214 1 16

Field sheets P ¹⁶ 4-12 & P ¹¹ 52-60

Surveyor-General's Office,
Colombo, March 25, 1908.

3,035

J. B. M. RIMOUR,
for Surveyor-General.

Hambantota S. O. 39—1908

Notice under "The Waste Lands Ordinances of 1897, 1899, 1900, and 1903."

TAKE notice that unless within three months from May 1, 1908, the persons, if any, who claim any interest in the lands hereinafter mentioned or in any one or more of such lands make claim in person or in writing to the said lands or any of them or to some interest therein to W. E. Wait, Esq., Special Officer appointed under section 28 of "The Waste Lands Ordinances, 1897, 1899, 1900, and 1903," at his office at Hill House, Mutwal, Colombo :

Such Special Officer, in pursuance of the powers vested in him by the said Ordinances, will declare by writing under his hand that the said lands or such of them, as to which no claim has been made, are the property of the Crown.

W. E. WAIT,
Special Officer.

Description of the Lands referred to.

The following lots situated in the village of Medamulana, in the West Giruwa pattu of the Hambantota District, in the Southern Province, as described in the annexed certified tracing :—

Preliminary plan 375.

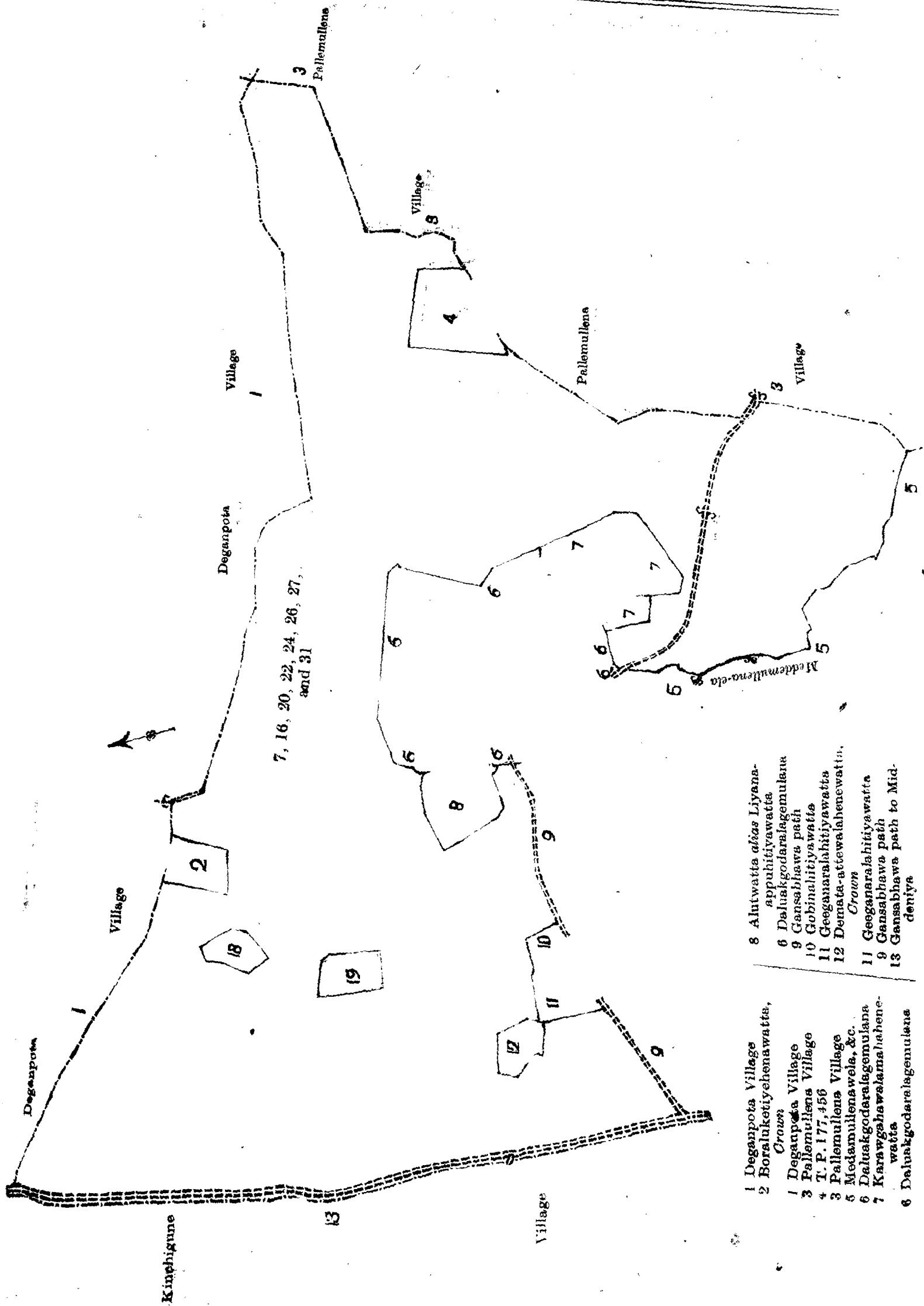
Lot.	Name of Land.	Extent, A. R. P.
7	Komehena, Meddepitaha-addarahena, Karagahawala- mahahena, Belpegekarawagahawalapittaniya ..	16 2 34
16	Halambewewa ..	0 1 34
20	Bogahahenewatta, Demata-attewalahena, Bogahahena, Mylagahahena, Gobinehitigewattekella ..	10 3 16
22	Demata-attewalahena ..	4 2 39
24	Puhujulewékada ..	2 0 2
26	Boraluketiyehena, Nugahawela, Mahahena <i>alias</i> Gona- deniyeappuhamigehena, Demata-attawelahena, My- lagahahena, Boraluketiyehena, Bogahahena ..	41 3 17
27	Mulanewewa ..	15 2 34
31	Karawagahawalamahahena, Mulana-addarahena, Pani- welhena, Baddewelehena Hinguruketiyehena Goda- kadurugahahena, Karawagahawalamahahenekella ..	46 1 19
		<hr/> 138 2 35

and bounded as follows : on the north by the village limit of Degampota, Boraluketiyehenewatta belonging to the Crown, the village limit of Degampota ; on the east by the village limit of Pallemulana, T. P. 177,456, the village limit of Pallemulana ; on the south by Medamulanewela, &c., claimed by Lanka Geegana Gamage Wattu Baba and others, the Medamulane-ela, Medamulanewela, &c., claimed by Lanka Geegana Gamage Wattu Baba and others, Daluakgodaralagemulana claimed by Francis Dissanayaka and others, Karawagahawalamahahenewatta claimed by Don Davith Rajapaksa and the Crown, Daluakgodaralagemulana claimed by Francis Dissanayaka and others, Alutwatta *alias* Liyana-appuhitiyawatta claimed by Don Davith Rajapaksa, Daluakgodaralagemulana claimed by Francis Dissanayaka and others, a Gansabhawa path, Gobinahitiyawatta claimed by Don Davith Rajapaksa, Giganaralahitiyawatta claimed by ditto, Demata-attewalahenewatta claimed by ditto and the Crown, Geegantaralahitiyawatta claimed by Don Davith Rajapaksa ; a Gansabhawa path ; on the west by the Gansabhawa path to Middeniya (the village limit of Kinchigune).

NOTE.—The following lots lying within the above boundaries are excluded from this notice, and their aggregate acreage of 1 acre 2 roods and 8 perches is not included in the acreage of 138 acres 2 roods and 35 perches given above :—

Preliminary plan 375.

Lot.	Name of Land.	Extent, A. R. P.
18	Boraluketiyehena ..	0 2 23
19	Bogahahenewatta ..	0 3 25
		<hr/> 1 2 8



- | | |
|---|---|
| <ul style="list-style-type: none"> 1 Deganpota Village 2 Borakuketiyeheawatta, Crown 1 Deganpota Village 3 Pallemullena Village 4 T. P. 177, 456 3 Pallemullena Village 5 Medamullena-ela, &c. 6 Daluakgodaralagemulana 7 Karawagahawalamahene-watta 6 Daluakgodaralagemulana | <ul style="list-style-type: none"> 8 Alutwatta alias Liyana-appuhtiyawatta 6 Daluakgodaralagemulana 9 Gansabhawa path 10 Gobinalitiyawatta 11 Geegamaralahitiyawatta 12 Demata-attewalahenewatta, Crown 11 Geegamaralahitiyawatta 9 Gansabhawa path 13 Gansabhawa path to Mid-deniya |
|---|---|

Scale of 8 Chains to an Inch.

Situation : Medamulana village in West Giruwa pattu.

Preliminary plan 375.

Lot.	Name of Land.	Extent.		
		A.	R.	P.
7	Komehena, Meddepitaha-addarahena, Karagahawalamahahena, Belpegekarawgahawalapittaniya	16	2	34
16	Halambewewa	0	1	34
20	Bogahahenewatta, Demata-attewalahena, Bogahahena, Mylagahahena, Gobinehitigewattekella	10	3	16
22	Demata-attewalahena	4	2	39
24	Puhujulewkada	2	0	2
26	Boraluketiyehena, Nugahawela, Mahahena <i>alias</i> Gona-deniyeppuhamigehena, Demata-attawelahena, Mylagahahena, Boraluketiyehena, Bogahahena	41	3	17
27	Mulanewewa	15	2	34
31	Karawgahawalamahahena, Mulana-addarahena, Paniwelhana, Baddewelehena, Hinguruketiyehena Godakadurugahahena, Karawgahawelamahahenekella	46	1	19
		138	2	35
<i>Lots excluded.</i>				
18	Boraluketiyehena	0	2	23
19	Bogahahenewatta	0	3	25
		1	2	8

Field sheets P 50—58 & P 51—59

Surveyor-General's Office,
Colombo, March 24, 1908.
3,036

J. B. M. RIDOUT,
for Surveyor-General.
Hambantota S. O. 40—1908