

# Ceylon Government Gazette

Published by Authority.

No. 6,241 — FRIDAY, MAY 8, 1908.

PART I.—General: Minutes, Proclamations, Appointments, and General Government Notifications. | PART III.—Provincial Administration.  
 PART II.—Legal and Judicial. | PART IV.—Land Settlement.  
 PART V.—Mercantile, Marine, Municipal, Local, &c.

*Separate paging is given to each Part in order that it may be filed separately.*

## Part IV.—Land Settlement.

	PAGE		PAGE
Final Orders .. .. .	593	Preliminary Notices .. .. .	596

### FINAL ORDERS.

Order under Section 4, Sub-section (1), of "The Waste Lands Ordinances, 1897, 1899, 1900, and 1903," admitting Land to be Private Property.

In the matter of the land commonly called or known as Minidegodamukalana, situate in the village of Kuda Badullagammana, in the Wegam pattu korale of the Wellassa division, in the Province of Uva, and of "The Waste Lands Ordinances, 1897, 1899, 1900, and 1903."

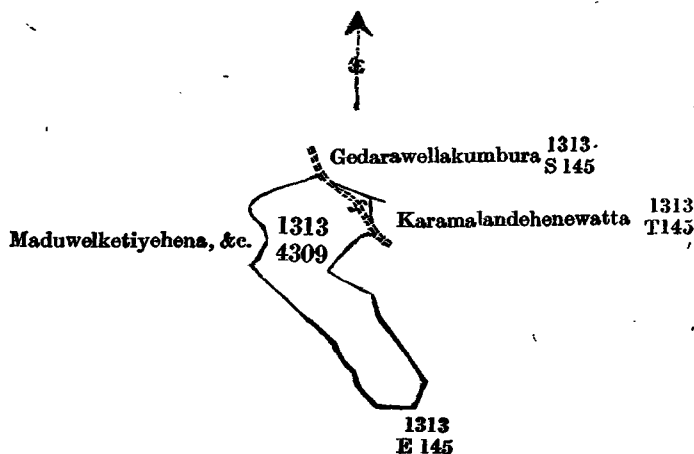
WHEREAS in pursuance of section 1 of the said Ordinances it was duly notified on May 18, 1906, that if no claim to the land commonly called or known as Minidegodamukalana, situate in the village of Kuda Badullagammana, in the Wegam pattu korale of the Wellassa division, in the Province of Uva, containing in extent 12 acres 3 roods and 30 perches, and originally shown as lot 27 in topographical plan M 3/1 and now shown as lot 4,309 in preliminary plan 1,313 as described in the annexed certified tracing therefrom, was made to the Government Agent of the Province of Uva within the period of three months from the date specified in such notice, such land would be deemed the property of Crown, and dealt with on account of the Crown (*vide* Notice No. 2,449):

And whereas (1) Walawwegedara Kiri Banda, (2) Walawwegedara Tissahami Korala, (3) Walawwegedara Tissahami, (4) Kiwulgamawatte Hudu Banda, and (5) Wegamagedara Hudu Kuma, for herself and on behalf of the minor Ratmallegedara Tissahami, as duly appointed guardian over the minor, all of Kuda Badullagammana made claim thereto, and I, Herbert White, Government Agent of the Province of Uva, made due inquiry into such claim; I, with the consent of His Excellency the Governor, do hereby admit the claim of the said claimants to the said land, as more fully described herein below, under section 4, sub-section (1), of the said Ordinances.

*Description of the Land referred to.*

The land commonly called or known as Minidegodamukalana, situate in the village of Kuda Badullagammana, in the Wegam pattu korale of the Wellassa division, in the Province of Uva, containing in extent 12 acres 3 roods and 30 perches and originally shown as lot 27 in topographical plan M 3/1 and now shown as lot 4,309 in preliminary plan No. 1,313 and bounded as follows: on the north by a footpath, Gedarawellakumbura claimed by Sumangala Unnanse and others, Karamalandehenawatta claimed by Pallegedera Appuhami and others; and on the east, south, and west by Maduwelketiyehena, &c., (lot E 145) belonging to the Crown.

October 19, 1907.]

H. WHITE,  
Government Agent.

Scale of 16 Chains to an Inch.

Situation : Kuda Badullagammana village in Wegampattu korale of Wellassa Division.

Lot.	Name of Land.			Extent.		
				A.	R.	P.
4309	Minidegodamukalana	...	...	12	3	30

Surveyor-General's Office,  
Colombo, August 16, 1907.W. C. S. INGLES,  
for Surveyor-General.**Order under Section 4, Sub-section (1), of "The Waste Lands Ordinances, 1897, 1899, 1900, and 1903," admitting Lands to be Private Property.**

In the matter of the lands commonly called or known as Bambaragahalandehena and Pinwalapitalanda, situate in the village of Kuda Badullagammana, in the Wegam pattu korale of the Wellassa division, in the Province of Uva, and of "The Waste Lands Ordinances, 1897, 1899, 1900, and 1903."

**W**HEREAS in pursuance of section 1 of the said Ordinances it was duly notified on May 18, 1906, that if no claim to the lands commonly called or known as Bambaragahalandehena and Pinwalapitalanda, situate in the village of Kuda Badullagammana, in the Wegam pattu korale of the Wellassa division, in the Province of Uva, containing in extent 46 acres, and originally shown as lots 18 and 20 in topographical plan M 3/1 and now shown as lots L 145 and N 145 in preliminary plan 1,313 as described in the annexed certified tracing therefrom, was made to the Government Agent of the Province of Uva within the period of three months from the date specified in such notice, such lands would be deemed the property of Crown, and dealt with on account of the Crown (*vide* Notice No. 2,449) :

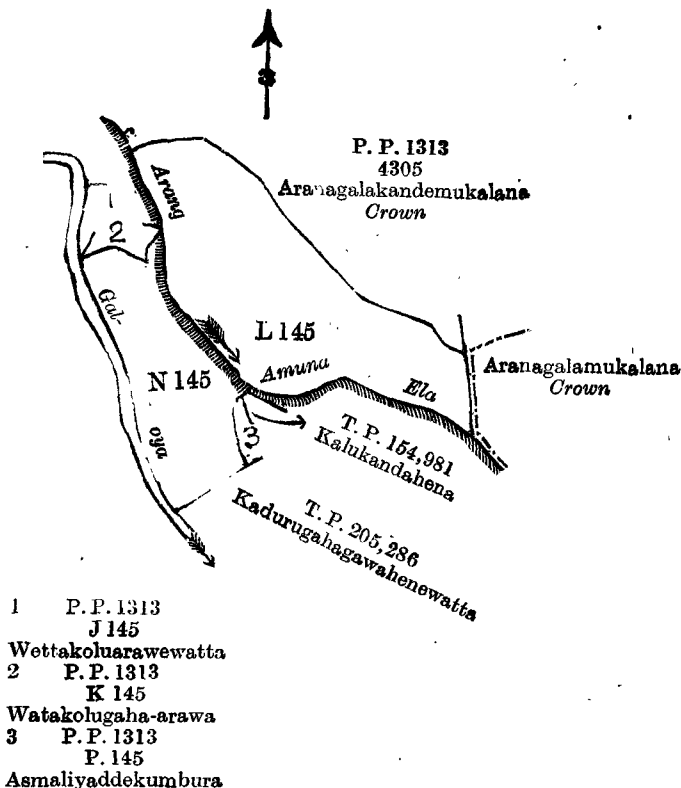
And whereas (1) Walawwegedara Kiri Banda, (2) Walawwegedara Tissahami Korala, (3) Walawwegedara Tissahami, (4) Kiwulgamawatte Hudu Banda, and (5) Wegamagedara Hudu Kuma, for herself and on behalf of the minor Ratmallegedara Tissahami, as duly appointed guardian over the minor children, all of Kuda Badullagammana made claim thereto, and I, Herbert White, Government Agent of the Province of Uva, made due inquiry into such claim; I, with the consent of His Excellency the Governor, do hereby admit the claim of the said claimants to the said lands, as more fully described herein below, under section 4, sub-section (1), of the said Ordinances.

*Description of the Lands referred to.*

The lands commonly called or known as Bambaragahalandehena and Pinwalepitalanda, situate in the village of Kuda Badullagammana, in the Wegam pattu korale of the Wellassa division, in the Province of Uva, containing in extent 46 acres, and originally shown as lots 18 and 20 in topographical plan M 3/1 and now shown as lots L 145 and N 145 in preliminary plan 1,313 and bounded as follows: on the north by Wetakoluarawewatta claimed by W. Tissamhamy, Wetakolugaha-arawa claimed by ditto, the Arangamune-ela, Arangalakandemukulana belonging to the Crown; on the east by Arangalakandemukulana belonging to the Crown, the village limit of Kadulla; on the south by the Arangamune-ela, T. P. 154,981, Asmaliyaddekumbura claimed by W. R. Bibile and others, Kadurugahagawahenewatta claimed by ditto, and on the west by the Gal-oya.

January 30, 1908.

H. WHITE,  
Government Agent.



- 1 P. P. 1313  
J 145  
Wetakoluarawewatta
- 2 P. P. 1313  
K 145  
Watakolugaha-arawa
- 3 P. P. 1313  
P. 145  
Asmaliyaddekumbura

Scale of 16 Chains to an Inch.

Situation : Kuda Badullagammana village in Wegampattu korale.

Preliminary plan 1,313.

Lot.	Name of Land.	Extent.	
		A.	R. P.
L 145	Bambaragahalandehena	30	2 0
N 145	Pinwalepitalanda	15	2 0
		<u>46</u>	<u>0 0</u>

Surveyor-General's Office,  
Colombo, December 20, 1907.

W. C. S. INGLES,  
for Surveyor-General.

**Order under Section 2 of "The Waste Lands Ordinances of 1897, 1899, 1900, and 1903," declaring Land to be Crown Property.**

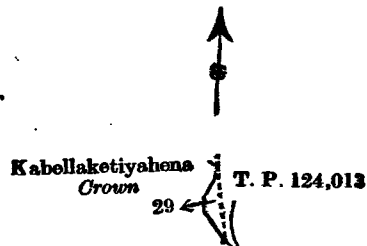
In the matter of the land commonly called or known as Kebellaketiyehehenewatta, situated in the village of Warapitiya, in the West Giruwa pattu of the Hambantota District, in the Southern Province, and of "The Waste Lands Ordinances of 1897, 1899, 1900, and 1903."

THE notice required by section 1 of "The Waste Lands Ordinances of 1897, 1899, 1900, and 1903," having been duly published in the manner prescribed by that section in respect of the above-named land (*vide* Notice No. 2,919), and no claim having been made to the said land or to any interest therein within the period of three months from the date specified in the said notice, I, Louis William Conrad Schrader, Assistant Government Agent of the Hambantota District, under and by virtue of the powers in me vested in that behalf by section 2 of the said Ordinances, do hereby on April 7, 1908, order and declare that the said land, as more fully described herein below, situated in the village of Warapitiya, in the West Giruwa pattu of the Hambantota District, in the Southern Province, and shown as lot 29 in preliminary plan No. 52 and in the annexed certified tracing therefrom, and containing in extent 15 perches, is the property of the Crown.

*Description of the Land referred to.*

The land commonly called or known as Kebellaketiyehe newatta, situated in the village of Warapitiya, in West Giruwa pattu of the Hambantota District, in the Southern Province, containing in extent 15 perches, shown as lot 29 in preliminary plan 52 and in the annexed certified tracing therefrom; and bounded as follows: on the north and east by land described in T. P. 124,013, and on the south and west by the Crown land called Kebellaketiyehe na *alias* Nawalahena

L. W. C. SCHRADER,  
Assistant Government Agent.



Scale of 8 Chains to an Inch.

Situation: Warapitiya village in West Giruwa pattuwa of Hambantota District.

Preliminary plan 52.

Lot.	Name of Land.	Extent.		
		A.	R.	P.
29	Kebellaketiyehe newatta	0	0	15

Field sheet O <sup>15</sup><sub>37—45</sub>

Surveyor-General's Office,  
Colombo, September 21, 1907.

J. B. M. RIDOUT,  
for Surveyor-General.

## PRELIMINARY NOTICES.

Notice under "The Waste Lands Ordinances of 1897, 1899, 1900, and 1903."

TAKE notice that unless within three months from May 8, 1908, the persons, if any, who claim any interest in the lands hereinafter mentioned or in any one or more of such lands or to some interest therein make claim in person or in writing to the said lands or to any of them or to some interest therein to W. E. Wait, Esq., Special Officer appointed under section 28 of "The Waste Lands Ordinances, 1897, 1899, 1900, and 1903," at his office at Hill House, Mutwal, Colombo:

Such Special Officer, in pursuance of the powers vested in him by the said Ordinances, will declare by writing under his hand that the said lands or such of them, as to which no claim has been made, are the property of the Crown.

W. E. WAIT,  
Special Officer.

*Description of the Lands referred to.*

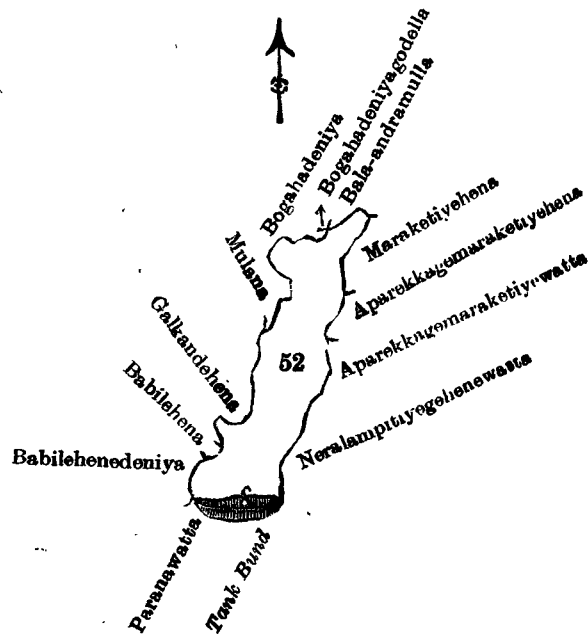
The following lots situated in the village of Murutamura, in the Kandaboda pattu of the Matara District, in the Southern Province, as described in the annexed certified tracings:—

I.

Preliminary plan 185.

Lot.	Name of Land.	Extent.		
		A.	R.	P.
52	Tittamugunewewa	3	2	11

and bounded as follows: on the north by Bogahadeniya claimed by Walpita Medankara Terunnanse, Bogahadeniyegodella claimed by Patabendige John Albert Cooray, Bala-andramulla claimed by Walpita Medankara Terunnanse; on the east by Maraketiyehe na granted at half-improved value to Samarasin Vidana Patiranaige Don Juwanis and others, Aparekkage Maraketiyehe na granted at half-improved value to Kankanan Pattinige Juwanis, Aparekkage Maraketiyehe watta claimed by ditto, Neralampitiyegehe newatta claimed by Pitakatudanaige Don Juwanis; on the south by the tank bund, Paranawatta claimed by Babun Appu and others; on the west by Babilehenedeniya claimed by Beragama Arachchige Don Aberan and others, Babilehena claimed by Liyana-arachchige Abaranhami, Galkandehena claimed by Pulwansa Abarange Silva, Mulana claimed by Walpita Medankara Terunnanse.



Scale of 8 Chains to an Inch.

Situation : Murutamura village in Kandaboda pattuwa.

Preliminary plan 185.

Lot.	Name of Land.	Extent. A. R. P.
52	Tittamugunewewa	3 2 11

Sheet O 20  
37-45

Surveyor-General's Office,  
Colombo, March 25, 1908.

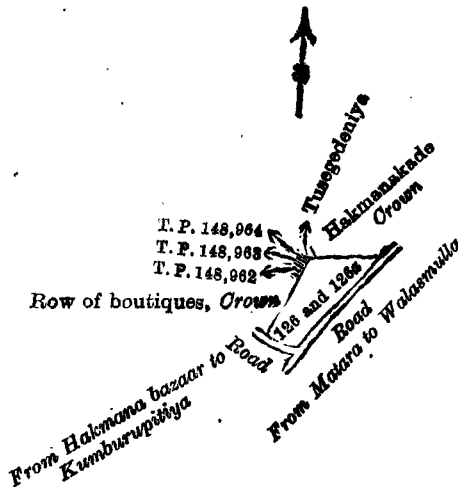
J. B. M. RIDOUR,  
for Surveyor-General.

II.

Preliminary plan 185.

Lot.	Name of Land.	Extent. A. R. P.
126	Market place	0 1 15
126a	Hakmana market	0 1 33.56
		<hr/>
		0 3 8.56

and bounded as follows: on the north by Tusegedeniya and Tusegeatnaga (private), Hakmanakade, belonging to the Crown; on the east by the road from Matara to Walasmulla; on the south by the road from Hakmana Bazaar to Kamburupitiya; on the west by a row of boutiques belonging to the Crown (T. Ps. 148,962, 148,963, and 148,964).



Scale of 8 Chains to an Inch.

Situation : Murutamura village in Kandaboda pattuwa.

Preliminary plan 185.

Lot.	Name of Land.	Extent.	
		A.	R. P.
126 ..	Market place .. .. .	0	1 15
126a ..	Hakmana market .. .. .	0	1 33.56
		<hr/>	
		0	3 8.56

Field sheet O <sup>20</sup> 37—45 and O <sup>20</sup> 38—46

Surveyor-General's Office,  
Colombo, March 25, 1908.


J. B. M. RIDOUT,  
for Surveyor-General.

III.

Preliminary plan 185.

Lot.	Name of Land.	Extent.	
		A.	R. P.
127b —	Galegederawatta .. .. .	0	0 3

and bounded as follows : on the north by the road from Hakmana bazaar to Walasmulla ; on the east by Waldehigahawatta claimed by Aruma Badaturuge Danoris Appu and others ; on the south by the road from Beliatta to Hakmana ; on the west by the road from Hakmana bazaar to Walasmulla.



Scale of 8 Chains to an Inch.

Situation : Murutamura village in Kandaboda pattu.

Preliminary plan 185.

Lot.	Name of Land.	Extent	
		A.	R. P.
127b ..	Galegederawatta .. .. .	0	0 3

Sheet O <sup>20</sup> 38—46

Surveyor-General's Office,  
Colombo, March 25, 1908.  
3,037

J. B. M. RIDOUT,  
for Surveyor-General.  
Matara S. O. 7—1908

**Notice under "The Waste Lands Ordinances of 1897, 1899, 1900, and 1903."**

**T**AKE notice that unless within three months from May 8, 1908, the persons, if any, who claim any interest in the lands hereinafter mentioned or in any one or more of such lands make claim in person or in writing to the said lands or any of them or to some interest therein to W. E. Wait, Esq., Special Officer appointed under section 28 of "The Waste Lands Ordinances, 1897, 1899, 1900, and 1903," at his office at Hill House, Mutwal, Colombo :

Such Special Officer, in pursuance of the powers vested in him by the said Ordinances, will declare by writing under his hand that the said lands or such of them, as to which no claim has been made, are the property of the Crown.

W. E. WAIT,  
Special Officer.

## Description of the Lands referred to.

The following lots situated in the village of Horawinna, in the West Giruwa pattu of the Hambantota District, in the Southern Province, as described in the annexed certified tracing :—

## Preliminary plan 210.

Lot.	Name of Land.	Extent.		
		A.	R.	P.
8	Kalingehena, Diyadawewattehena, Kirimetigoda, Malagahahena, Maragahawattehena, Nettithingehena	21	0	2
8e	Kopiwattehena, &c.	11	1	8
9	Tirahalugoda, Katukossehena, Maraketiyehena, Kapukoratuwa, Galkemeruppa, Gorakawenugalahawahena, Nemiarawehena, Indiketiyehena, Tiruwane-galgoda, Ambalamagawahena	79	0	18
10	Guruwalagawahena	4	2	16
10b	Nugegawahena	1	1	27
10g	Talagahakoratuwa	3	1	21
10h	Nugahena	2	0	34
10n	Maraketiyahena	0	2	1
10r	Kongahakoratuwa	1	0	24
30	Godalpottagewattehena, &c.	8	1	17
32	Kolongahagodamedahena, Alutwattehena, Digapotehenewatta, Kosgahagawahena, Katukomohena, &c.	88	2	31
37	Kongalawattehena, &c.	11	0	10
37a	Deniyakoratuwehena	5	1	0
37b	Maharuppehena	2	0	38
43	Ambalamagawahena, Tiruwanalgoda, Dambehena, Kongalayawattehena, Rataperamandiyehena, Halpandeniyeruppa, Dekandehena, Pattiniyagoda	41	3	61
		282	0	38

and bounded as follows: on the north by the village limit of Migahahena; on the east by the village limit of Araboda, the village limit of Ihala Bukandeyaya, the village limit of Pahala Bukandeyaya; on the south by the village limit of Pahala Bukandeyaya; on the west by the village limit of Hediwatta.

NOTE.—The following lots lying within the above boundaries are excluded from this notice, and their aggregate acreage of 78 acres 3 roods and 22 perches is not included in the acreage of 282 acres and 38 perches given above :—

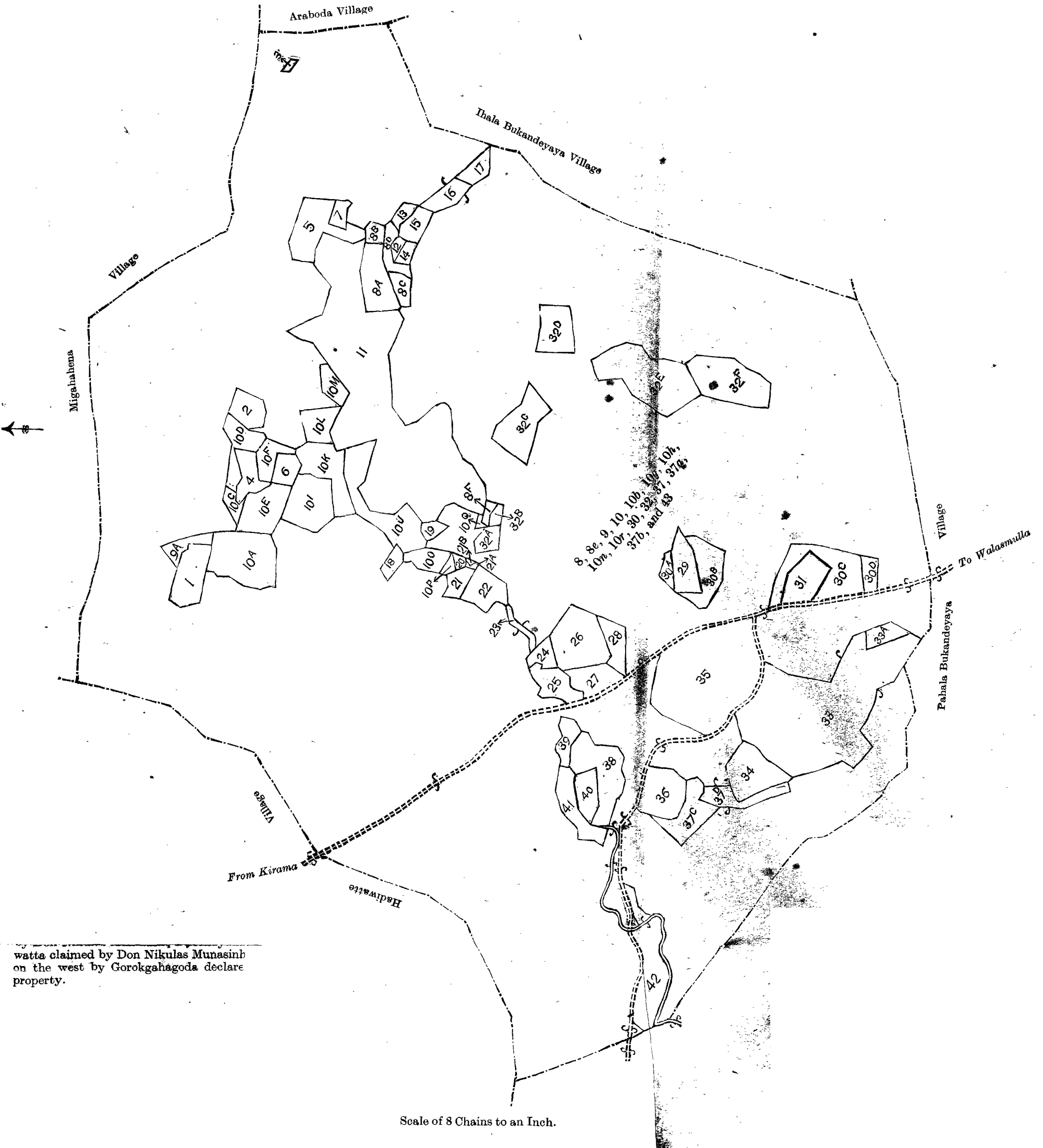
## Preliminary plan 210.

Lot.	Name of Land.	Extent.		
		A.	R.	P.
1	Nugegawawatta <i>alias</i> Epitawatta	1	0	17
2	Galkemewatta	0	2	34
3	Diyadawagewatta	0	0	9
4	Ehelagahahenewatta	0	2	28
5	Kalagahawatta	1	2	19
6	Ehelagahawatta	0	2	2
7	Kalagahawatta	0	1	1
8a	Ketakekalahawatta	1	0	30
8b	Ketakekalahakoratuwa	0	0	38
8c	Ketakekalahawatta	0	1	14
8d	Emitiyaketiyeawatta	0	1	33
8f	Gendakolamadittewatta	0	0	20
9a	Epitawatta	0	1	27
10a	Guruwalagawawatta	2	0	1
10c	Ehelagahawatta	0	0	38
10d	Do.	0	3	8
10e	Do.	1	0	32
10f	Do.	0	2	6
10i	Lolugawakoratuwa	1	1	34
10j	Kongahakoratuwa	1	3	18
10k	Kongahakoratuwa <i>alias</i> Nuppewatta	1	1	20
10l	Lolugahakoratuwa	0	2	31
10m	Talagahakoratuwa	0	1	33
10o	Kongahakoratuwa	0	1	35
10p	Kongahaliyadda	0	0	15
10q	Gendakolamadittewatta	0	0	11
11	Gendakolamadittewatta, Mahawatta, Delgahakoratuweawatta, Batalakoratuwa <i>alias</i> Hitigemahawatta, Medawatta, Pallehawatta, Maragahawatta, Ketakekalahawatta, Kalagahawatta, Imbulgahawatta, Koratuweawatta, Wirakongemahawatta	13	2	26
12	Emitiyewatta	0	0	20
13	Emitiyaketiyeawatta	0	0	33
14	Emitiyaketiyeawatta	0	0	38
15	Do.	0	1	39
16	Kirimetigodawatta	0	2	6
17	Do.	0	1	34

Lot.	Name of Land.	Extent.		
		A.	R.	P.
18	Nugegawadeniya	0	0	38
19	Nugegawawatta	0	0	29
20	Kongahaliyadda	0	0	16
21	Kongahakoratuwa	0	1	22
21a	Kongahaliyadda	0	0	6
21b	Kongahakoratuwa	0	0	6
22	Do.	0	3	19
23	Karandagahaliyadda	0	0	31
24	Uswatteowita	0	1	25
25	Uswattedeniya	0	2	33
26	Uswatta	1	3	5
27	Do.	0	3	4
28	Do.	0	2	23
29	Godolpotagewatta	0	3	24
30a	Do.	0	0	26
30b	Do.	1	0	28
30c	Ambagahawatta	1	2	30
30d	Do.	0	1	11
31	Do.	1	0	8
32a	Gendakolamadittewatta	0	1	6
32b	Do.	0	0	22
32c	Magalahenewatta	1	1	36
32d	Medahenewatta	1	0	12
32e	Digapotahenewatta	2	3	18
32f	Katukomehenewatta	1	3	24
33	Ketakelawatta, Maragahawatta, Kohombagahawatta, Godellewatta, Julgahawatta	8	3	19
33a	Galgodawatta	0	1	26
34	Arachchigemahawatta	1	1	6
35	Singappuligemahawatta, Kolongahawatta	5	2	32
36	Deniyekoratuwemahawatta	1	1	7
37c	Do.	1	0	11
37d	Maharuppe	0	3	0
38	Nagapoladeniya	1	2	38
39	Mahapittaniya	0	1	30
40	Nagapoladeniyegodakella	0	2	19
41	Arawgahadeniya	0	3	16
42	Kongalayawattedeniya, Halpandeniya	1	3	6
		78	3	22

[For Tracing see page 601.]





watta claimed by Don Nikulas Munasinh on the west by Gorokgahagoda declare property.

Situation : Horawinna village in Gira Pattu West.

## Preliminary plan 210.

Lot.	Name of Land.	Extent.		
		A.	R.	P.
8	Kalingehena, Diyadawewattehena, Kirimetigoda, Malagahahena, Maragahawattehena, Neththingehena ...	21	0	2
8c	Kopiawattehena, &c. ...	11	1	8
9	Tirahalugoda, Katukossehena, Maraketiyehena, Kapukoratuwa, Galkemeruppa, Gorakawenugagahagawahena, Nemiawahena, Indiketiyehena, Tiruwanegalgoda, Ambalamagawahena ..	79	0	18
10	Guruwalagawahena ..	4	2	16
10a	Nugegawahena ..	1	1	27
10b	Talagahakoratuwa ..	3	1	21
10c	Nugahena ..	2	0	34
10d	Maraketiyahena ..	0	2	1
10e	Kongahakoratuwa ..	1	0	24
30	Godolpottagewattehena, &c. ...	8	1	17
32	Kolongahagodamedahena, Alutwattehena, Digapotehenewatta, Kosgahagawahena, Katukomehena, &c. ..	88	2	31
37	Kongalawattehena, &c. ...	11	0	10
37a	Deniyakoratuwehena ..	5	1	0
37b	Maharuppehena ..	2	0	38
43	Ambalamagawahena, Tiruwanalgoda, Dambehena, Kongalayawattehena, Rataperamandiyehena, Halpandeniyeruppa, Dekandehena, Pattiniyagoda ..	41	3	31
		<u>282</u>	<u>0</u>	<u>38</u>
	<i>Lots excluded.</i>			
1	Nugegawawatta <i>alias</i> Epitawatta ..	1	0	17
2	Galkemewatta ..	0	2	34
3	Diyadawagewatta ..	0	0	9
4	Ehelagahahenewatta ..	0	2	28
5	Kalagahawatta ..	1	2	19
6	Ehelagahawatta ..	0	2	2
7	Kalagahawatta ..	0	1	1
8a	Ketakelagahawatta ..	1	0	30
8b	Ketakelagahakoratuwa ..	0	0	38
8c	Ketakelagahawatta ..	0	1	14
8d	Ematiyaketiyeawatta ..	0	1	33
8f	Gendakolamadittewatta ..	0	0	20
9a	Epitawatta ..	0	1	27
10a	Guruwalagawawatta ..	2	0	1
10c	Ehelagahawatta ..	0	0	38
10d	Do. ..	0	3	8
10e	Do. ..	1	0	32
10f	Do. ..	0	2	6
10i	Lolugawakoratuwa ..	1	1	34
10j	Kongahakoratuwa ..	1	3	18
10k	Kongahakoratuwa <i>alias</i> Nuppewatta ..	1	1	20
10l	Lolugahakoratuwa ..	0	2	31
10m	Talagahakoratuwa ..	0	1	33
10o	Kongahakoratuwa ..	0	1	35
10p	Kongahaliyadda ..	0	0	15
10q	Gendakolamadittewatta ..	0	0	11
11	Gendakolamadittewatta, Mahawatta, Delgahakoratuweawatta, Batalakoratuwa <i>alias</i> Hitigemahawatta, Medawatta, Pallehawatta, Maragahawatta, Ketakelagahawatta, Kalagahawatta, Imbulgahawatta, Koratuweawatta, Wirakongemahawatta ..	13	2	26
12	Emitiyewatta ..	0	0	20
13	Emitiyaketiyeapolkoratuwa ..	0	0	33
14	Emitiyaketiyeawatta ..	0	0	38
15	Do. ..	0	1	39
16	Kirimetigodawatta ..	0	2	6
17	Do. ..	0	1	34
18	Nugegawadeniya ..	0	0	38
19	Nugegawawatta ..	0	0	29
20	Kongahaliyadda ..	0	0	16
21	Kongahakoratuwa ..	0	1	22
21a	Kongahaliyadda ..	0	0	6
21b	Kongahakoratuwa ..	0	0	6
22	Do. ..	0	3	19
23	Karandagahaliyadda ..	0	0	31
24	Uswatteowita ..	0	1	25
25	Uswattedeniya ..	0		

Lot.	Name of Land.	Extent.		
		A.	R.	P.
26	Uswatta	1	3	5
27	Do.	0	3	4
28	Do.	0	2	23
29	Godolpotagewatta	0	3	24
30a	Do.	0	0	26
30b	Do.	1	0	28
30c	Ambagahawatta	1	2	30
30d	Do.	0	1	11
31	Do.	1	0	8
32a	Gendakolamadittewatta	0	1	6
32b	Do.	0	0	22
32c	Magalahenewatta	1	1	36
32d	Medahenewatta	1	0	12
32e	Digapotahenewatta	2	3	18
32f	Katukomehenewatta	1	3	24
33	Ketakelawatta, Maragahawatta, Kohombagahawatta, Godellewatta, Julgahawatta	8	3	19
33a	Galgodawatta	0	1	26
34	Arachchigemahawatta	1	1	6
35	Singappuligemahawatta, Kolongahawatta	5	2	32
36	Deniyekoratuwemahawatta	1	1	7
37c	Do.	1	0	11
37d	Maharuppe	0	3	0
38	Nagapoladeniya	1	2	38
39	Mahapittaniya	0	1	30
40	Nagapoladeniyegodakella	0	2	19
41	Arawgahadeniya	0	3	16
42	Kongalayawattedeniya, Halpandeniya	1	3	6
		78	3	22

Field sheet O<sup>15</sup><sub>24-32</sub>Surveyor-General's Office,  
Colombo, March 11, 1908.

3,038

J. B. M. RIDOUR,  
for Surveyor-General.  
Hambantota S. O. 41—1908

## Notice under "The Waste Lands Ordinances of 1897, 1899, 1900, and 1903."

TAKE notice that unless within three months from May 8, 1908, the persons, if any, who claim any interest in the lands hereinafter mentioned or in any one or more of such lands make claim in person or in writing to the said lands or any of them or to some interest therein to H. O. Fox, Esq., Special Officer appointed under section 28 of "The Waste Lands Ordinances, 1897, 1899, 1900, and 1903," at his office at Hill House, Mutwal, Colombo :

Such Special Officer, in pursuance of the powers vested in him by the said Ordinances, will declare by writing under his hand that the said lands or such of them, as to which no claim has been made, are the property of the Crown.

H. O. Fox,  
Special Officer.

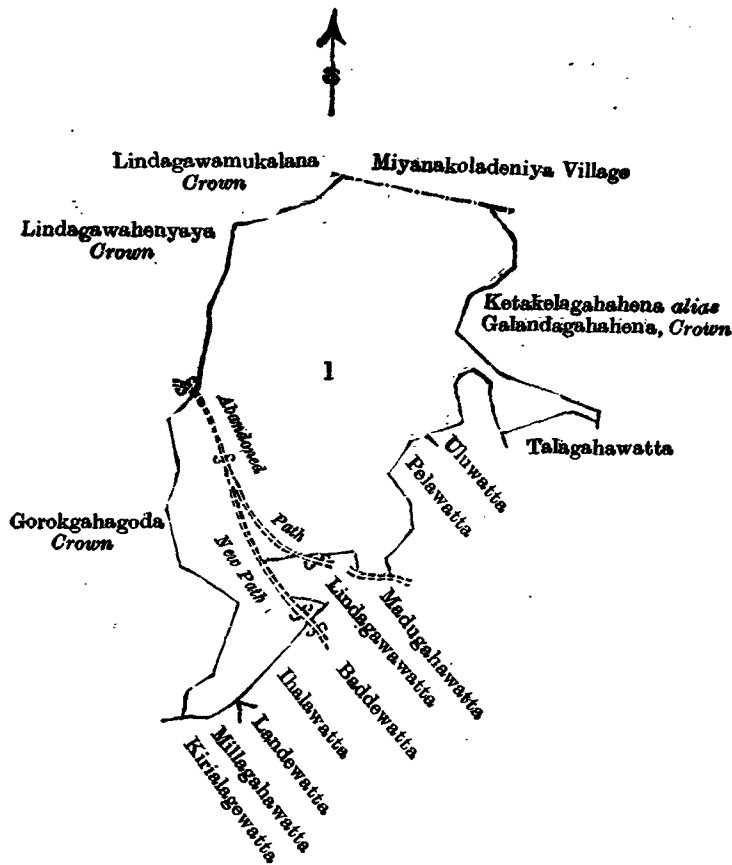
## Description of the Land referred to.

The following lot situated in the village of Panganwillayaya, in the West Giruwa pattu of the Hambantota District, in the Southern Province, as described in the annexed certified tracing :—

## Preliminary plan 138.

Lot.	Name of Land.	Extent.		
		A.	R.	P.
1	Gorokgahagoda, Pepolgahagodahena, Lindagawahena	18	1	16

and bounded as follows : on the north by Lindagawamukalana declared to be Crown property, the village limit of Miyanakoladeniya ; on the east by Ketakelagahahena *alias* Galandagahahena declared to be Crown property, Talagahawatta claimed by Munasinge Madu Appu, Uluwatta claimed by ditto, Pelawatta claimed by Hatige Garuhamy ; on the south by an abandoned path (Madugahawatta claimed by Ekanayakage Dingi Baba), Lindagawawatta claimed by Jayasinhe Balappuhamy, a new path, Lindagawawatta claimed by Jayasinhe Balappahamy, Baddewatta claimed by Don Abraham Wanigachintamani Mohotti, Ihalawatta claimed by Don Nikulas Munasinghe Dissanayaka, Landewatta claimed by Pelige Thomashamy and others, Millagahawatta claimed by Don Nikulas Munasinghe Dissanayaka, Kiriyalagewatta claimed by Merenchige Don Andiris ; on the west by Gorokgahagoda declared to be Crown property, Lindagawahenyaya declared to be Crown property.



Scale of 8 Chains to an Inch.

Situation : Panganwilayaya village in Giruwa Pattuwa West.

Preliminary plan 138.

Lot.	Name of Land.	Extent. A. R. P.
1	Gorokgahagoda, Pepolghagodahena, Lindagawahena	18 1 16

Field sheet O. 15  
24-32

Surveyor-General's Office,  
Colombo, February 18, 1908.

3,039

J. B. M. RIDOUT,  
for Surveyor-General.  
Hambantota S. O. 42-1908

**Notice under "The Waste Lands Ordinances of 1897, 1899, 1900, and 1903."**

TAKE notice that unless within three months from May 8, 1908, the persons, if any, who claim any interest in the land hereinafter mentioned or to some interest therein make claim in person or in writing to the said land or to some interest therein to J. G. Fraser, Esq., Special Officer appointed under section 28 of "The Waste Lands Ordinances, 1897, 1899, 1900, and 1903," at his office at Hill House, Mutwal, Colombo :

Such Special Officer, in pursuance of the powers vested in him by the said Ordinances, will declare by writing under his hand that the said land, as to which no claim has been made, is the property of the Crown.

J. G. FRASER,  
Special Officer.

*Description of the Lands referred to.*

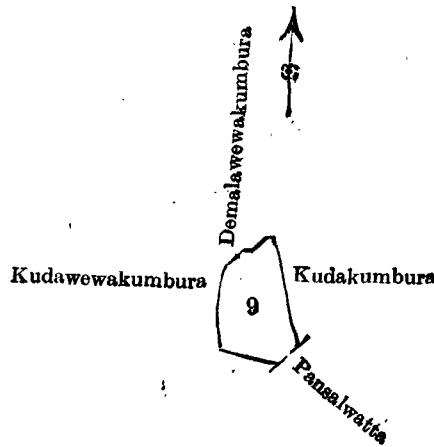
The following lots situated in the village of Kadahapola, in the Udukaha Korale West of the Dambadeni hatpattu of the Kurunegala District, in the North-Western Province, as described in the annexed certified tracings :—

I.

Preliminary plan 401.

Lot.	Name of Land.	Extent. A. R. P.
9	Kudawewa	1 1 6

and bounded as follows : on the north by Demalawekumbura claimed by Gangoda Patirannehelage Ranhamy and others ; on the east by Kudakumbura claimed by Adikari Mudiyanseelage Ranhamy and others, Pansalawatta claimed by Gunaratana Unnanse ; on the south and west by Kudawekumbura claimed by Gangoda Patirannehelage Ranhamy and others.



Scale of 8 Chains to an Inch.

Situation : Kadahapola village in West Udukaha korale of Kurunegala District.

Preliminary plan 401.

Lot.	Name of Land.	Extent. A. B. P.
9	Kudawewa	1 1 6

Field sheet T 13  
51—59

Surveyor-General's Office,  
Colombo, February 26, 1908.

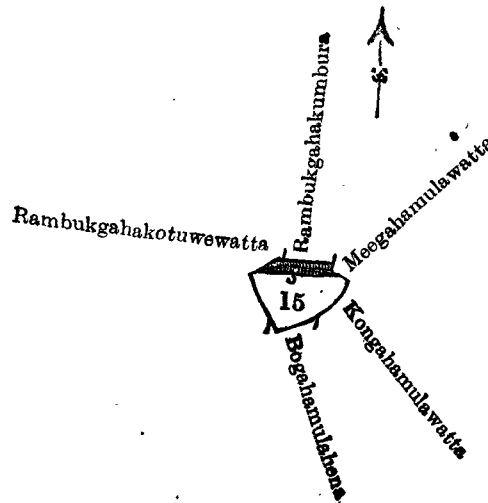
J. B. M. RIDOUT,  
for Surveyor-General.

II.

Preliminary plan 401.

Lot	Name of Land.	Extent. A. B. P.
15	Rambukgahakotuwewewa	0 2 30

and bounded as follows : on the north by Rambukgahakotuwewatta claimed by Bamunu Ratnayaka Mudiyansele Ausadahamy and others, Rambukgahakumbura claimed by Nissanga Appuhamillage Juan Appuhamy and others, Migahamulawatta claimed by Bamunu Ratnayaka Mudiyansele Ram Menika and others ; on the east by Kongahamulawatta claimed by Bamunu Ratnayaka Mudiyansele Ausadahamy and others ; on the south by Bogahamulahena claimed by Bamunu Ratnayaka Mudiyansele Kiri Menika ; on the west by Rambukgahakotuwewatta claimed by Bamunu Ratnayaka Mudiyansele Ausadahamy and others.



Scale of 8 Chains to an Inch.

Situation : Kadahapola village in West Udukaha korale in Kurunegala District.

Preliminary plan 401.

Lot.	Name of Land.	Extent. A. B. P.
15	Rambukgahakotuwewewa	0 2 30

Field sheet I 13  
52—60

Surveyor-General's Office,  
Colombo, February 26, 1908.

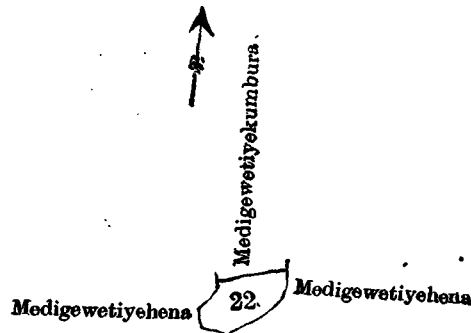
J. B. M. RIDOUT  
for Surveyor-General.

## III.

## Preliminary plan 401.

Lot.	Name of Land.	Extent. A. R. P.
22	Medigewetiya	0 2 22

and bounded as follows : on the north by Medigewetiyekumbura claimed by Ukkurala, ex-Arachchi ; on the east, south, and west by Medigewetiyehena claimed by Ukkurala, ex-Arachchi.



Scale of 8 Chains to an Inch.

Situation : Kadahapola village in West Udukaha korale of Kurunegala District.

## Preliminary plan 401.

Lot.	Name of Land.	Extent. A. R. P.
22	Medigewetiya	0 2 22

old sheet I <sup>13</sup>  
52-60

Surveyor-General's Office,  
Colombo, February 26, 1908.

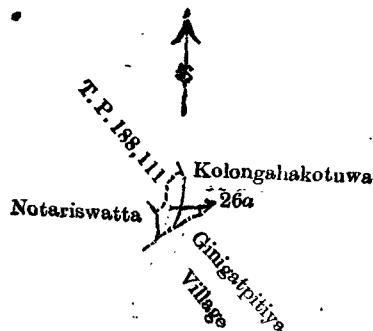
J. B. M. RIDOUT,  
for Surveyor-General.

## IV.

## Preliminary plan 401.

Lot.	Name of Land.	Extent. A. R. P.
26a	Eriyagollewewa (part of P. P. 2,332/10,921)	0 0 29

and bounded as follows : on the north by T. P. 188,111 ; on the east by Kolongahakotuwa claimed by Punchirala, ex-Arachchi ; on the south by the village limit of Ginigatpitiya ; on the west by Notariswatta claimed by Abraham Gunawardana, T. P. 188,111.



Scale of 8 Chains to an Inch.

Situation : Kadahapola in West Udukaha korale of Kurunegala District.

## Preliminary plan 401.

Lot.	Name of Land.	Extent. A. R. P.
26a	Eriyagollewewa (Part of P. P. 2,332/10,921)	0 0 29

Field sheet I <sup>18</sup>  
4-12

Surveyor-General's Office,  
Colombo, February 26, 1908.

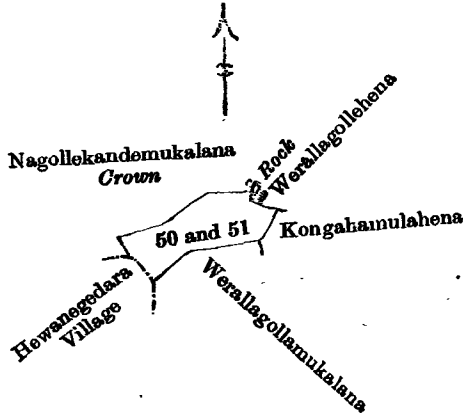
J. B. M. RIDOUT,  
for Surveyor-General.

V.

Preliminary plan 401.

Lot.	Name of Land.	Extent.		
		A.	R.	P.
50 ..	Kadahapola Kerakoppuwa <i>alias</i> Himbutugollehena ..	1	0	15
51 ..	Nagollekandemukalana ..	0	0	15
		1 0 30		

and bounded as follows : on the north by Nagollekandemukalana belonging to the Crown ; on the east by a rock, Werellagollehena claimed by A. Juwanis Fernando of Mirigama, Kongahamulahena claimed by Ranawatti Happuwa of Panawatta ; on the south by Werallagollehena claimed by A. Juwanis Fernando ; on the west by the village limit of Hewanegedara, Nagollekandemukalana belonging to the Crown.



Scale of 8 Chains to an Inch.

Situation : Kadahapola village in West Udukaha korale of Kurunegala District.

Preliminary plan 401.

Lot.	Name of Land.	Extent.		
		A.	R.	P.
50 ..	Kadahapola Kerakoppuwa <i>alias</i> Himbutugollehena ..	1	0	15
51 ..	Nagollekandemukalana ..	0	0	15
		1 0 30		

Field sheet I <sup>13</sup>  
51—59

Surveyor-General's Office,  
Colombo, February 26, 1908.

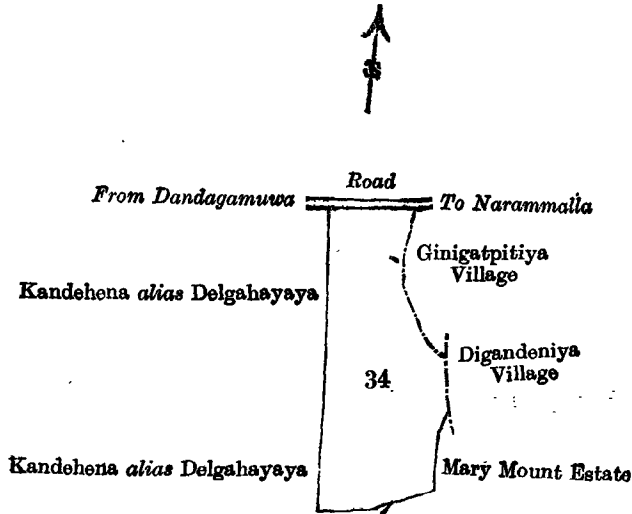
J. B. M. RIMOUT,  
for Surveyor-General.

VI.

Preliminary plan 401.

Lot.	Name of Land.	Extent.		
		A.	R.	P.
34 ..	Kandehena <i>alias</i> Delgahayaya ..	5	0	25

and bounded as follows ; on the north by the road from Dandagamuwa to Narammalla ; on the east by the village limit of Ginigatpitiya, by the village limit of Digandeniya, Mary Mount estate claimed by John Clovis de Silva ; on the south by Mary Mount estate claimed by John Clovis de Silva, Kandehena *alias* Delgahayaya claimed by Sebastian Perera and Abraham Gunewardana ; on the west by Kandehena *alias* Delgahayaya claimed by Sebastian Perera and Abraham Gunewardana.



Scale of 8 Chains to an Inch.

Situation : Kadahapola village in West Udukaha korale of Kurunegala District.

Preliminary plan 401.

Lot.	Name of Land.	Extent.		
		A.	R.	P.
34	Kandehena <i>alias</i> Delgahayaya	5	0	25

Surveyor-General's Office,  
Colombo, April 4, 1908.  
2,040

J. B. M. RIDOUT,  
for Surveyor-General.  
Kurunegala S. O. 11—1908

Notice under "The Waste Lands Ordinances of 1897, 1899, 1900, and 1903."

TAKE notice that unless within three months from May 8, 1908, the persons, if any, who claim any interest in the lands hereinafter mentioned or in any one or more of such lands make claim in person or in writing to the said lands or any of them or to some interest therein to W. E. Wait, Esq., Special Officer appointed under section 28 of "The Waste Lands Ordinances, 1897, 1899, 1900, and 1903," at his office at Hill House, Mutwal, Colombo :

Such Special Officer, in pursuance of the powers vested in him by the said Ordinances, will declare by writing under his hand that the said lands or such of them, as to which no claim has been made, are the property of the Crown.

W. E. WAIT,  
Special Officer.

*Description of the Lands referred to.*


The following lots situated in the village of Galmaduwa, of the Nambade tulana of the Eppawala korale of the Nuwaragam palata, in the North-Central Province, as described in the annexed certified tracings:—

I.

Preliminary plan 389.

Lot.	Name of Land.	Extent.		
		A.	R.	P.
6 <sup>1</sup>	Galmaduwwela (encroachment by owner of T. P. 168,237)	0	1	8

and bounded as follows : on the north and east by Welagawahena declared Crown; on the south by T. P. 168,237; on the west by Welagawahena declared Crown.



Scale of 8 Chains to an Inch.

Situation : Galmaduwa village in Eppawala korale of Anuradhapura District.

Preliminary plan 389.

Lot.	Name of Land.	Extent.		
		A.	R.	P.
6 <sup>1</sup>	Galmaduwwela (encroachment by owner of T. P. 168,237)	0	1	8

Field sheet F <sup>14</sup>  
53—61

Surveyor-General's Office,  
Colombo, March 26, 1908.

J. B. M. RIDOUT,  
for Surveyor-General.


II.

Preliminary plan 389.

Lot.	Name of Land.	Extent.		
		A.	R.	P.
6 <sup>1</sup>	Galmaduwwela (encroachment by owner of T. P. 163,579)	0	0	20

and bounded as follows : on the north by T. P. 163,579; on the east by T. P. 168,238; on the south by Galmaduwwahenyaya reserved for communal purposes; on the west by T. P. 163,573.





Scale of 8 Chains to an Inch.

Situation : Galmaduwa village in Eppawala korale of Anuradhapura District.

Preliminary plan 389.

Lot.	Name of Land.	Extent. A. R. P.
6 <sup>a</sup>	Galmaduwwela (encroachment by owner of T. P. 163,579)	0 0 20

Field sheet F <sup>14</sup><sub>53-61</sub>

Surveyor-General's Office,  
Colombo, March 26, 1908.

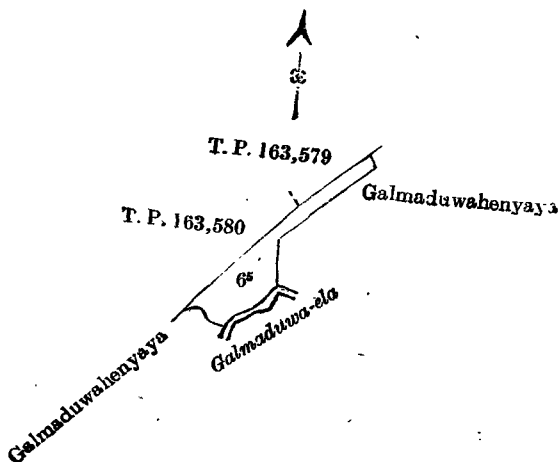
J. B. M. RIDOUT,  
for Surveyor-General.

III.

Preliminary plan 389

Lot.	Name of Land.	Extent. A. R. P.
6 <sup>b</sup>	Galmaduwwela (encroachment by owner of T. P. 163,580)	0 3 25

and bounded as follows : on the north by T. P. 163,579, Galmaduwahenyaya reserved for communal purposes ; on the east by Galmaduwahenyaya reserved for communal purposes, Galmaduwa-ela ; on the south by Galmaduwahenyaya reserved for communal purposes ; on the west by T. P. 163,580.



Scale of 8 Chains to an Inch.

Situation : Galmaduwa village in Eppawala korale of Anuradhapura District.

Preliminary plan 389.

Lot.	Name of Land.	Extent. A. R. P.
6 <sup>b</sup>	Galmaduwwela (encroachment by owner of T. P. 163,580)	0 3 25

Field Sheet F <sup>14</sup><sub>53-61</sub>

Surveyor-General's Office,  
Colombo, March 26, 1908.

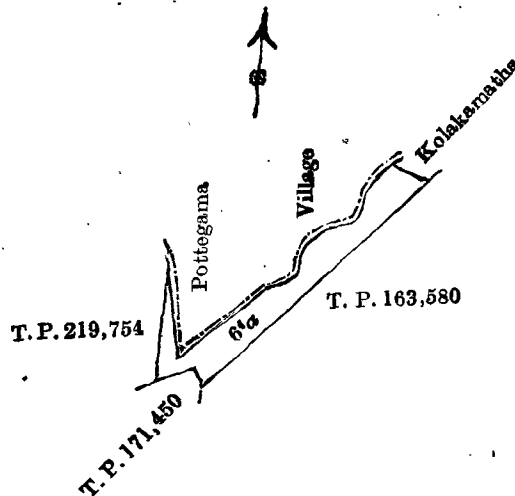
J. B. M. RIDOUT,  
for Surveyor-General.

## IV.

Preliminary plan 389.

Lot.	Name of Land.	Extent. A. R. P.
6 <sup>a</sup>	Galmaduwwela (encroachment by owner of T. P. 163,580)	1 2 26

and bounded as follows: on the north by the village limit of Pottegama, Kolakamatha claimed by the villagers of Pottegama; on the east by T. P. 163,580; on the south by T. P. 171,450; on the west by 219,754.



Scale of 8 Chains to an Inch.

Situation: Galmaduwa village in Eppawala korale of Anuradhapura District.

Preliminary plan 389.

Lot.	Name of Land.	Extent. A. R. P.
6 <sup>a</sup>	Galmaduwwela (encroachment by owner of T. P. 163,580)	1 2 26

Field sheet F 14  
53—61

Surveyor-General's Office,  
Colombo, March 26, 1908.

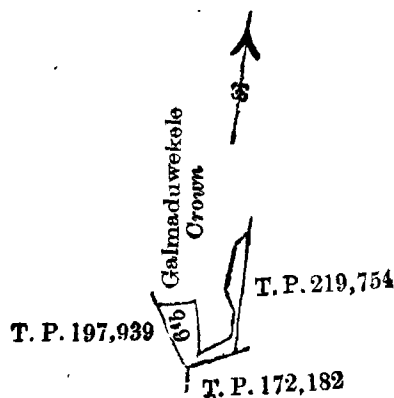
J. B. M. RIDOUT,  
for Surveyor-General.

## V.

Preliminary plan 389.

Lot.	Name of Land.	Extent. A. R. P.
6 <sup>b</sup>	Galmaduwwela (encroachment by T. Ps. 197,939 and 172,182)	0 1 28

and bounded as follows: on the north by Galmaduwekele declared Crown; on the east by T. P. 219,754; on the south by T. P. 172,182; on the west by T. P. 197,939.



Scale of 8 Chains to an Inch.

Situation: Galmaduwa village in Eppawala korale of Anuradhapura District.

Preliminary plan 389.

Lot.	Name of Land.	Extent. A. R. P.
6 <sup>b</sup>	Galmaduwwela (encroachment by T. Ps. 197,939 and 172,182)	0 1 28

Field sheet F 14  
53—61Surveyor-General's Office,  
Colombo, March 26, 1908.J. B. M. RIDOUT,  
for Surveyor-General.

Anuradhapura S. O. 23—1908

## Notice under "The Waste Lands Ordinances of 1897, 1899, 1900, and 1903."

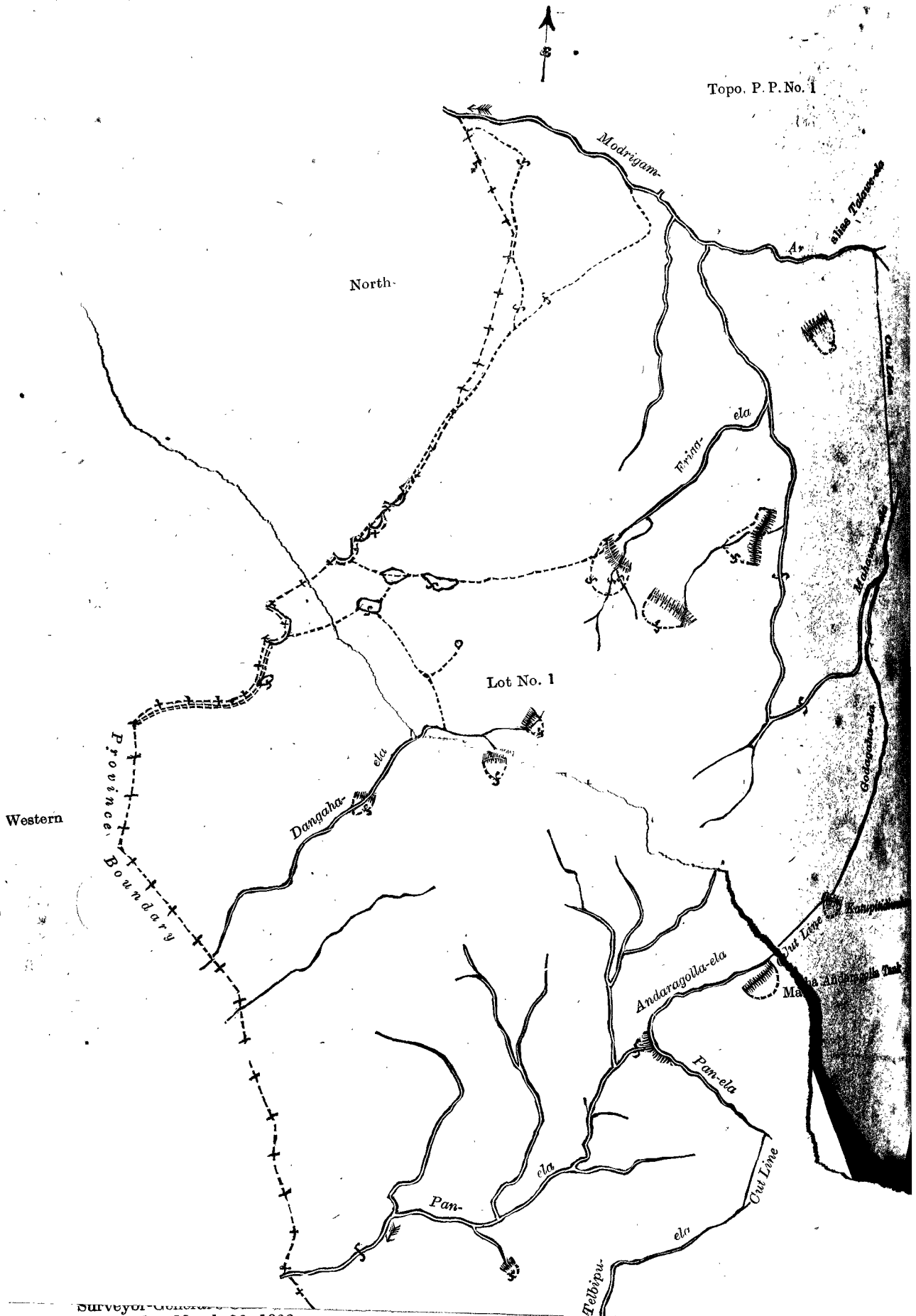
TAKE notice that unless within three months from May 8, 1908, the persons, if any, who claim any interest in the land hereinafter mentioned make claim in person or in writing to the said land or to some interest therein to J. G. Fraser, Esq., Special Officer appointed under section 23 of "The Waste Lands Ordinances, 1897, 1899, 1900, and 1903," at his office at Hill House, Mutwal, Colombo :

Such Special Officer, in pursuance of the powers vested in him by the said Ordinances, will declare by writing under his hand that the said land, to which no claim has been made, is the property of the Crown.

J. G. FRASER,  
Special Officer.

*Description of the Land referred to*

The land commonly called or known as Vilpattu Game Sanctuary, situated in the Wilachchiya tulana and Moragolla Kadawat tulana of the Wilachchiya korale of the Nuwaragam palata, of the District of Nuwarakalawiya, in the North-Central Province, containing in extent 88,880 acres, shown as lot 1 in topographical preliminary plan No. 1 and in the annexed certified tracing therefrom, and bounded as follows : on the north by the Modrigam-ar *alias* Talawe-ela; on the east by the out line from the fork of the Modrigam-ar *alias* Talawe-ela to the Mahawewa-ela, thence along the Mahawewa-ela and Godagaha-ela to the bund of Katupitidiulwewa, thence along the cut line from the bund of the Katupitidiulwewa to the bund of Maha-andaragolle tank, thence along the Andaragolle-ela and Pan-ela to the cut line from the source of Pan-ela to the source of Telbipu-ela, thence along the Telbipu-ela and Ulpata-ela to its junction with the Kala-oya.; on the south by the Kala-oya; on the west by the Province boundary between the North-Western and North-Central Provinces.



Topo. P. P. No. 1

North

Lot No. 1

Western

Province  
Boundary

Dangaha-  
ela

Modrigam-  
ela

Tirivir-  
ela

Andaragolla-  
ela

Pan-  
ela

Pan-  
ela

Talvipu-  
ela

Out Line

Out Line

Maha Andaragolla Tak

Surveyor-General  
Colombo, March 26, 1908.

3,041

Anuradhapura S. O.

Situation : Wilachchiya tulana and Moragolla Kadawat tulana of the Wilachchiya korale of the Nuwaragam palata, in the District of Nuwarakalawiya.

Topographical preliminary plan No. 1.

Lot.	Name of Land.	Extent.		
		A.	R.	P.
1	Vilpattu Game Sanctuary .. Sheets C 22, F 2, and F 7.	88,880	0	0

Surveyor-General's Office,  
Colombo, May 11, 1907.  
3,042

J. B. M. RIDOUT,  
for Surveyor-General.  
Anuradhapura S. O. 24—1908

Notice under "The Waste Lands Ordinances of 1897, 1899, 1900, and 1903."

TAKE notice that unless within three months from May 8, 1908, the persons, if any, who claim any interest in the land hereinafter mentioned appear before the Assistant Government Agent of the Matara District at the Matara Kachcheri and make claim to the said land or to some interest therein :

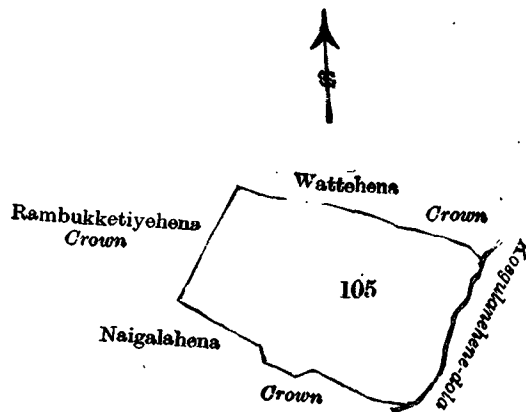
Such Assistant Government Agent, in pursuance of the powers in him vested by "The Waste Lands Ordinances of 1897, 1899, 1900, and 1903," shall declare by writing under his hand that the said land, to which no claim has been made, is the property of the Crown.

Matara Kachcheri,  
February 25, 1908.

W. L. KINDERSLEY,  
Assistant Government Agent.

*Description of the Land referred to.*

The land commonly called or known as Munahinkandewatta, situated in the village Morawaka, Palle pattuwa, in Morawak korale of the Matara District, in the Southern Province, containing in extent 7 acres 1 rood and 10 perches, shown as lot 105 in preliminary plan 40 and in the annexed certified tracing therefrom, and bounded as follows : on the north by Wattedhena declared Crown ; on the east by Kosgulanehenadola ; on the south by Naigalahena declared Crown ; and on the west by Rambukketiyehena declared Crown.



Scale of 8 Chains to an Inch.

Situation : Morawaka village in Palle pattuwa of Matara District.

Preliminary plan 40.

Lot.	Name of Land.	Extent.		
		A.	R.	P.
105	Munahinkandewatta ..	7	1	10

Field Sheet O 14  
8—16

Surveyor-General's Office,  
Colombo, October 24, 1907

J. B. M. RIDOUT,  
for Surveyor-General.

043