

# Ceylon Government Gazette

Published by Authority.

No. 6,242 — THURSDAY, MAY 14, 1908.

PART I.—General: Minutes, Proclamations, Appointments, and General Government Notifications. | PART III.—Provincial Administration.  
 PART II.—Legal and Judicial. | PART IV.—Land Settlement.  
 PART V.—Mercantile, Marine, Municipal, Local, &c.

*Separate paging is given to each Part in order that it may be filed separately.*

## Part IV.—Land Settlement.

	PAGE	PAGE
Final Orders .. .. .	615	Preliminary Notices .. .. .

### FINAL ORDERS.

Order under Section 2 of "The Waste Lands Ordinances of 1897, 1899, 1900, and 1903," declaring Lands to be Crown Property.

In the matter of the lands commonly called or known as Boraluwehena (road reservation), Kirindiarehena, and Gaspahena, situate in the village of Narawelpita, in the Kandaboda pattu of the Matara District, in the Southern Province, and of "The Waste Lands Ordinances of 1897, 1899, 1900, and 1903."

THE notice required by section 1 of "The Waste Lands Ordinances of 1897, 1899, 1900, and 1903," having been duly published in manner prescribed by that section in respect of the above-named lands (*vide* Notice No. 2,903) and no claim having been made to the said lands or to any interest therein within the period of three months from the date specified in the said notice, I, John George Fraser, Special Officer appointed under section 28 of the said Ordinances, under and by virtue of the powers vested in me in that behalf by section 2 of the said Ordinances, do hereby on April 4, 1908, order and declare that the said lands, as more fully described herein below, situate in the village of Narawelpita, in the Kandaboda pattu of the Matara District, in the Southern Province, and shown as lots 42, 72, and 77 in preliminary plan No. 188 and in the annexed certified tracings therefrom, and containing in extent 2 acres 2 roods and 8 perches, are the property of the Crown.

#### *Description of the Lands referred to.*

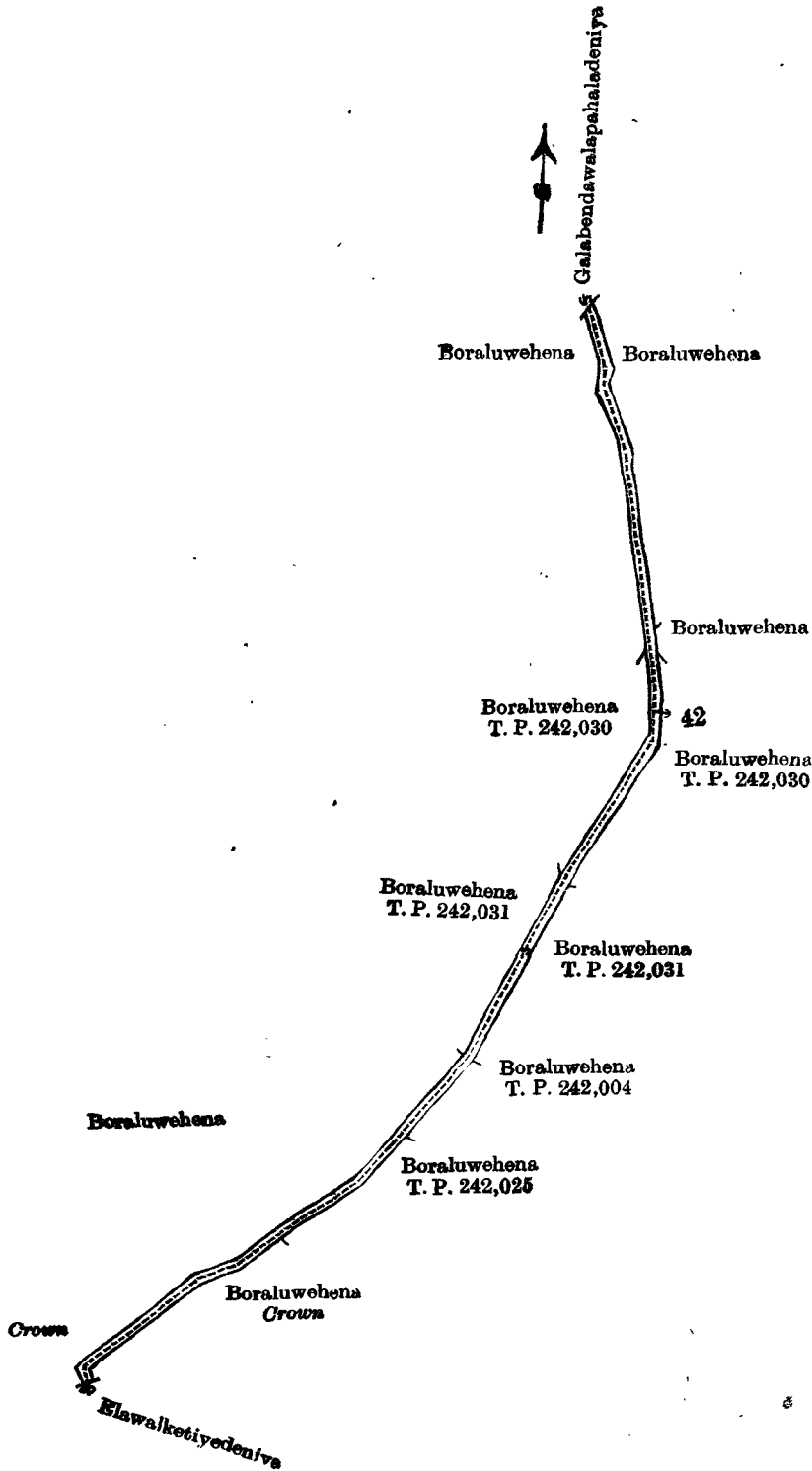
The following lots situated in the village of Narawelpita, in the Kandaboda pattu of the Matara District, in the Southern Province, as described in the annexed certified tracings:—

I.

Preliminary plan 188.

Lot.	Name of Land.	Extent.	
		A.	R. P.
42 ..	Boraluwehena (road reservation) ..	0	2 10

and bounded as follows : on the north by Galabendawalapahaladeniya claimed by P. W. Babanisa and others ; on the east by Boraluwehena sold by the Crown to D. A. A. Wickramasinha, Boraluwehena sold by the Crown to E. P. Socci (T. P. 242,030), Boraluwehena sold by the Crown to N. A. Disan (T. P. 242,031), Boraluwehena sold by the Crown to N. H. Nicorisa (T. P. 242,004), Boraluwehena sold by the Crown to ditto (T. P. 242,025), Boraluwehena belonging to the Crown ; on the south by Elawelketiyedeniya claimed by N. Don Andiris and others, Boraluwehena belonging to the Crown ; on the west by Boraluwehena belonging to the Crown, Boraluwehena sold by the Crown to N. A. Disan (T. P. 242,031), Boraluwehena sold by the Crown to E. P. Socci (T. P. 242,030), Boraluwehena sold by the Crown to P. A. Diyonis.



Scale of 4 Chains to an Inch.

Situation : Narawelpita village in Kandaboda pattu.

Preliminary plan 188.

Lot.	Name of Land.	Extent. A. R. P.
42	Boraluwehena (road reservation)	0 2 10

Surveyor-General's Office,  
Colombo, November 2, 1907.

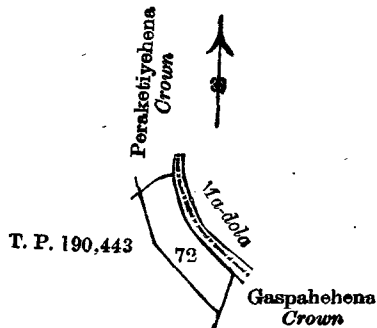
J. B. M. RIDOUT,  
for Surveyor-General.

II.

Preliminary plan 188.

Lot.	Name of Land.	Extent. A. R. P.
72 ..	Kirindiarehena ..	0 3 28

and bounded as follows : on the north by Peraketiyehehena belonging to the Crown, the Madola ; on the east by Gaspahhehena belonging to the Crown ; on the south and west by T. P. 190,443.



Scale of 8 Chains to an Inch.

Situation : Narawelpita village in Kandaboda pattu.

Preliminary plan 188.

Lot.	Name of Land.	Extent. A. R. P.
72 ...	Kirindiarehena ..	0 3 28

Field sheet O<sup>20</sup><sub>37-45</sub>

Surveyor-General's Office,  
Colombo, November 2, 1907.

J. B. M. RIDOUT,  
for Surveyor-General.

III.

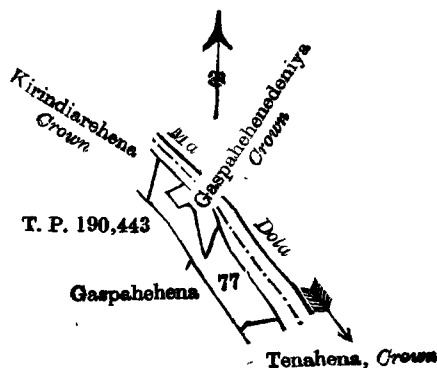
Preliminary plan 188.

Lot.	Name of Land.	Extent. A. R. P.
77 ..	Gaspahhehena ...	1 0 10

and bounded as follows : on the north by the Madola Gaspahhehenadeniya belonging to the Crown ; on the east by the Madola ; on the south by Tenahena declared to be Crown property ; on the west by Gaspahhehena claimed by Don Covis Gunawardana Mathuen Sinha, T. P. 190,443, Kirindiarehena belonging to the Crown.

April 4, 1908.

J. G. FRASER,  
Special Officer.



Scale of 8 Chains to an Inch.

Situation : Narawelpita village in Kandaboda pattu.

Preliminary plan 188.

Lot.	Name of Land.	Extent. A. R. P.
77 ..	Gaspahhehena ...	1 0 10

Field sheet O<sup>20</sup><sub>37-45</sub>

Surveyor-General's Office,  
Colombo, November 2, 1907.  
Matara S. O. 1,456.

J. B. M. RIDOUT,  
for Surveyor-General.

**Order under Section 2 of "The Waste Lands Ordinances of 1897, 1899, 1900, and 1903," declaring Lands to be Crown Property.**

In the matter of the lands commonly called or known as Galagawahena, Gulugahakoratuwa, Hundupitiyagehena, &c., situate in the village of Makuladeniya, in the West Giruwa pattu of the Hambantota District, in the Southern Province, and of "The Waste Lands Ordinances of 1897, 1899, 1900, and 1903."

THE notice required by section 1 of "The Waste Lands Ordinances of 1897, 1899, 1900, and 1903," having been duly published in manner prescribed by that section in respect of the above-named lands (*vide* Notice No. 2,897) and no claim having been made to the said lands or to any interest therein within the period of three months from the date specified in the said notice, I, John George Fraser, Special Officer appointed under section 28 of the said Ordinances, under and by virtue of the powers vested in me in that behalf by section 2 of the said Ordinances, do hereby on April 2, 1908, order and declare that the said lands, as more fully described herein below, situate in the village of Makuladeniya, in the West Giruwa pattu of the Hambantota District, in the Southern Province, and shown as lots 14, 16, 17, 18, 19, 20, and 21 in preliminary plan No. 249 and in the annexed certified tracing therefrom, and containing in extent 46 acres 2 roods and 7 perches, are the property of the Crown.

*Description of the Lands referred to.*

The following lots situated in the village of Makuladeniya, in the West Giruwa pattu of the Hambantota District, in the Southern Province, as described in the annexed certified tracing :—

Preliminary plan 249.

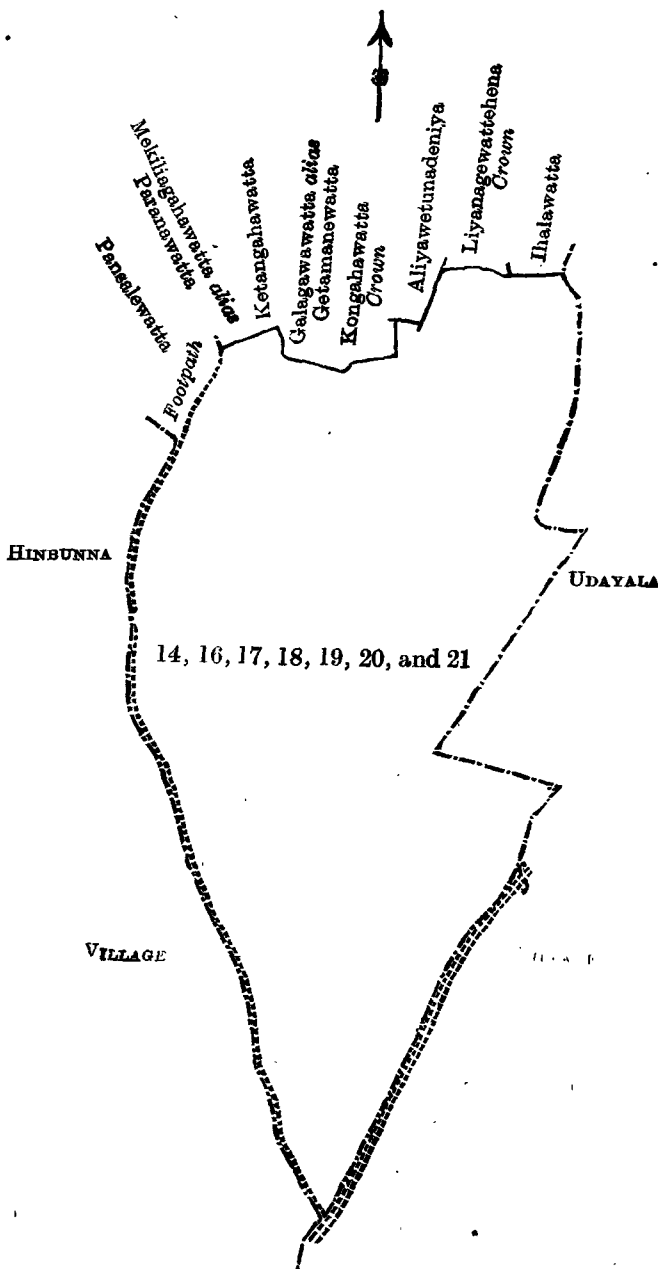
Lot.	Name of Land.	Extent.		
		A.	R.	P.
14	Galagawahena	0	1	22
16	Gulugahakoratuwa	0	1	8
17	Hundupitiyagehena	0	0	23
18	Kotigalahena (P. P. 7,497/21,333)	9	2	16
19	Kotigalahena, Neraluwehena	32	0	38
20	Neraluwehena	3	2	4
21	Do.	0	1	16
		<b>46</b>	<b>2</b>	<b>7</b>

and bounded as follows : on the north by Mekiliyagahawatta *alias* Paranawatta claimed by W. Dineshamy and others, Ketangahawatta claimed by W. Dineshamy and others, Galagawawatta *alias* Getamanewatta claimed by L. K. Dingi Appuhamy and others, Kongahawatta belonging to the Crown, Aliyawetunadeniya claimed by A. S. Don Juanis, Liyanagewattahena belonging to the Crown, Ihalawatta claimed by W. A. Elias-hamy ; on the east by the village limit of Udayala ; on the south by the village limit of Hinbunna ; on the west by the village limit of Hinbunna, a footpath (Pansalawatta claimed by Makuladeniya Pansala).

J. G. FRASER,  
Special Officer.

April 2, 1908.

[For Tracing see page 619].



Scale of 8 Chains to an Inch.

Situation : Makuladeniya village in West Giruwa pattu of Hambantota District.

Preliminary plan 249.

Lot.	Name of Land.	Extent.		
		A.	R.	P.
14	Galagawahena	0	1	22
16	Gulugahakoratuwa	0	1	8
17	Hundupitiyagehena	0	0	23
18	Kotigalahena (P. P. 7,497/21,333)	9	2	16
19	Kotigalahena, Neraluwehena	32	0	38
20	Neraluwehena	3	2	4
21	Do.	0	1	16
		<hr/>		
		46	2	7

Field sheet P 16  
4-12

**Order under Section 4, Sub-section (1), of "The Waste Lands Ordinances of 1897, 1899, 1900, and 1903."**

In the matter of the lands commonly called or known as Udakumburehena, Udapuwakgollewatta, situate in the village of Wattegedara, in the Passara korale of the Yatikinda division, in the Province of Uva, and of "The Waste Lands Ordinances of 1897, 1899, 1900, and 1903."

**W**HEREAS in pursuance of section 1 of the said Ordinances it was duly declared and notified on December 7, 1906, that if no claim to the lands commonly called or known as Udakumburehena, Udapuwakgollewatta, situate in the village of Wattegedara, in the Passara korale of the Yatikinda division, in the Province of Uva, containing in extent 6 acres and 2 perches, and shown as lots V 131*d* and G 132 in preliminary plan No. 1,300, was made to Howard Orme Fox, Special Officer appointed under section 28 of the said Ordinances, within the period of three months from the date specified in the said notice, such lands would be deemed the property of the Crown, and dealt with on account of the Crown (*vide* Notice No. 2,629):

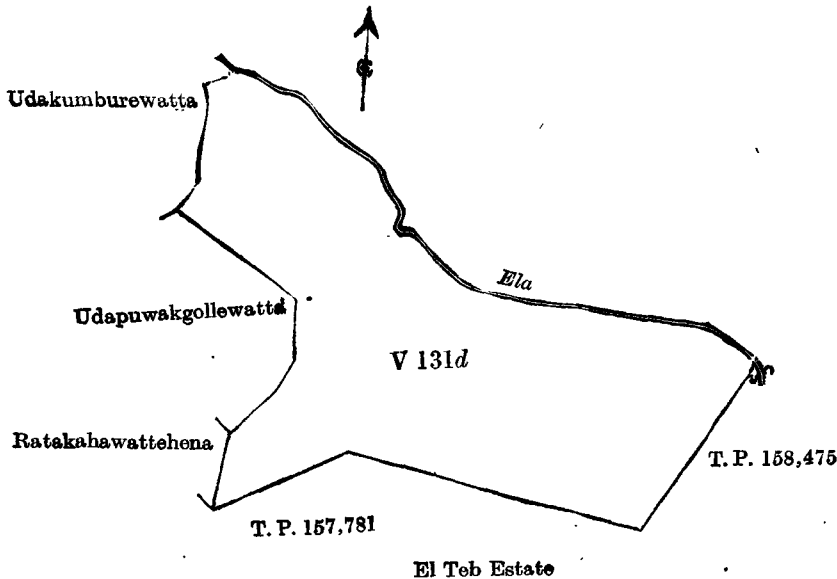
And whereas (1) S. P. A. Avadai Appan, (2) Mana Suppaiah, (3) Udakumbura Appu, (4) Udakumbura Dilisana, (5) Udakumbura Appuhamy, (6) Nekatgedara Ganeti, (7) Nekatgedara Mutu Menika, (8) Nekatgedara Kiriwante, (9) Nekatgedara Appuhamy, (10) Nekatgedara Huduhamy, (11) Nekatgedara Heen Menika, (12) Sellapperumage Peduru Fernando, (13) Sellapperumage James Fernando, (14) Nekatgedara Ahangama, (15) Mahavidanage Bastian Appu, made claim thereto, and I, Howard Orme Fox, Special Officer appointed under section 28 of the said Ordinances, made due inquiry into such claim; and whereas the said 1st, 2nd, and 6th to 15th claimants withdrew their claims to the said lands; and whereas I and the said 3rd, 4th, and 5th claimants, with consent of His Excellency the Governor, came to an agreement in writing concerning the said lands under section 4, sub-section (1), of the said Ordinances; whereby it was ordered, in pursuance of the agreement afore-mentioned, that the said 3rd, 4th, and 5th claimants should pay to the Government Agent at Badulla a sum of Forty-six Rupees and Eighty-seven Cents (Rs. 46.87), as purchase amount for the said lands on or before May 26, 1907; and whereas the said amount has been paid by the said 3rd, 4th, and 5th claimants, they are hereby declared to be the purchasers of the said lands, as more fully described herein below, situate in the village of Wattegedara, in the Passara korale of the Yatikinda division, in the Province of Uva, containing in extent 6 acres and 2 perches, and shown as lots V 131*d* and G 132 in preliminary plan 1,300 and in the annexed certified tracings therefrom:—

I.

Preliminary plan 1,300.

Lot.	Name of Land.	Extent.	
		A.	R. P.
V 131 <i>d</i>	Udakumburehena	5	0 22

and bounded as follows: on the north by an *ela*; on the east by T. P. 158,475, (El Teb estate); on the south by T. P. 157,781 (El Teb estate); and on the west by Ratakahawattehena sold under the Waste Lands Ordinances to S. P. A. Avadai Appan, Udapuwakgollewatta sold under the Waste Lands Ordinances to Udakumbura Appu and others, Udakumburewatta claimed by Udakumburegedara Appu and others.



El Teb Estate

Scale of 4 Chains to an Inch.

Situation: Wattegedara village.

Preliminary plan 1,300.

Lot.	Name of Land.	Extent.	
		A.	R. P.
V 131 <i>d</i>	Udakumburehena	5	0 22

Field sheet M 8 B

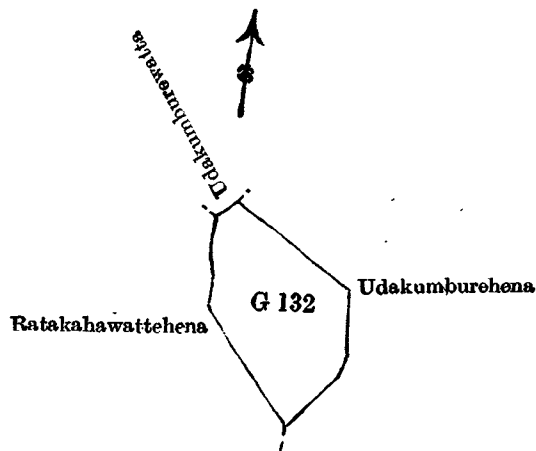
## II.

Preliminary plan 1,300.

Lot.	Name of Land.	Extent.	
		A.	R. P.
G 132	Udapuwakollewatta	0	3 20

and bounded as follows: on the north by Udakumburewatta claimed by Udakumburegedara Appu and others; on the east and south by Udakumburehena sold under the Waste Lands Ordinances to Udakumbura Appu and others; and on the west by Ratakahawattehena sold under the Waste Lands Ordinances to S. P. A. Avadai Appan.

March 7, 1908.

H. O. Fox,  
Special Officer.

Scale of 4 Chains to an Inch.

Situation: Wattegedara village.

Preliminary plan 1,300.

Lot.	Name of Land.	Extent.	
		A.	R. P.
G 132	Udapuwakollewatta	0	3 20

Surveyor-General's Office,  
Colombo, February 11, 1908. Field sheet M 8 B

Uva S. O. 1,156

W. C. S. INGLES,  
for Surveyor-General.

**Order under Section 4, Sub-section (1), of "The Waste Lands Ordinances of 1897, 1899, 1900, and 1903."**

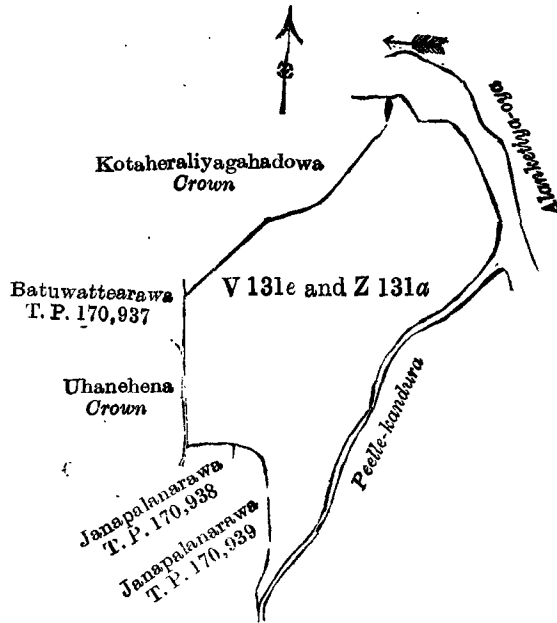
In the matter of the lands commonly called or known as Peellehena, &c., situate in the village of Wattegedara, in the Passara korale of the Yatikinda division, in the Province of Uva, and of "The Waste Lands Ordinances of 1897, 1899, 1900, and 1903."

**W**HEREAS in pursuance of section 1 of the said Ordinances it was duly declared and notified on December 7, 1906, that if no claim to the lands commonly called or known as Peellehena, &c., situate in the village of Wattegedara, in the Passara korale of the Yatikinda division, in the Province of Uva, containing in extent 3 acres and 16 perches, and shown as lots V 131e and Z 131a in preliminary plan No. 1,300, was made to Howard Orme Fox, Special Officer appointed under section 28 of the said Ordinances, within the period of three months from the date specified in the said notice, such lands would be deemed the property of the Crown, and dealt with on account of the Crown (*vide* Notice No. 2,629):

And whereas (1) S. P. A. Avadai Appan, (2) Muna Suppaiah, (3) Udakumbura Appu, (4) Udakumbura Dilisana, (5) Udakumbura Appuhamy, (6) Nekatgedara Ganeti, (7) Nekatgedara Mutu Menika, (8) Nekatgedara Kiriwante, (9) Nekatgedara Appuhamy, (10) Nekatgedara Huduhamy, (11) Nekatgedara Heen Menika, (12) Sellapperumage Peduru Fernando, (13) Sellapperumage James Fernando, (14) Nekatgedara Ahangama, (15) Mahavidanege Bastian Appu, (16) Edward Hyde Hamilton Gordon, made claim thereto, and I, John George Fraser, Special Officer appointed under section 28 of the said Ordinances, made due inquiry into such claim; and whereas the said 1st to 15th claimants withdrew their claims to the said lands; and whereas I and the said 16th claimant, with consent of His Excellency the Governor, came to an agreement in writing concerning the said lands, under section 4, sub-section (1), of the said Ordinances; whereby it was ordered, in pursuance of the agreement afore-mentioned, that the said 16th claimant Edward Hyde Hamilton Gordon, should pay to the Government Agent at Badulla, a sum of Fifty-four Rupees (Rs. 54), as purchase amount for the said lands on or before July 24, 1907, and whereas the said amount has been duly paid by the said 16th claimant, he is hereby declared to be the purchaser of the said lands commonly called or known as Peellehena, &c., situate in the village of Wattegedara, in the Passara korale of the Yatikinda division, in the Province of Uva, containing in extent 3 acres and 16 perches, and shown as lots V 131e and Z 131a in preliminary plan 1,300 and in the annexed certified tracing therefrom, and bounded as follows: on the north by the Alanketiya-oya; on the east by the Peellekandura; on the south by Janapalanarawa (T. P. 170,939), Janapalanarawa (T. P. 170,938); and on the west by Uhanehena belonging to the Crown, Batuwattearawa (T. P. 170,937), Kotaheraligahadowa belonging to the Crown.

February 29, 1908.

J. G. FRASER,  
Special Officer.



Scale of 4 Chains to an Inch.

Situation : Wattegedara village.

Preliminary plan 1,300.

Lot.	Name of Land.	Extent. A. R. P.
V 131e ..	Peellehena ..	0 1 10
Z 131a ..	Do. ..	2 3 6
		<hr/> 3 0 16

Field sheet M <sup>8</sup>/<sub>50</sub> B and M <sup>8</sup>/<sub>58</sub> B

Surveyor-General's Office,  
Colombo, February 11, 1908.

Uva S. O. 1,157

W. C. S. INGLES,  
for Surveyor-General.

**Order under Section 4, Sub-section (1), of "The Waste Lands Ordinances of 1897, 1899, 1900, and 1903."**

In the matter of the land commonly called or known as *Pallepitiya*, situate in the village of *Wattegedara*, in the *Passara korale* of the *Yatikinda division*, in the *Province of Uva*, and of "The Waste Lands Ordinances of 1897, 1899, 1900, and 1903."

**W**HEREAS in pursuance of section 1 of the said Ordinances it was duly declared and notified on December 7, 1906, that if no claim to the land commonly called or known as *Pallepitiya*, situate in the village of *Wattegedara*, in the *Passara korale* of the *Yatikinda division*, in the *Province of Uva*, containing in extent 5 acres 2 roods and 30 perches, and shown as lot V 131a in preliminary plan No. 1,300, was made to Howard Orme Fox, Special Officer appointed under section 28 of the said Ordinances, within the period of three months from the date specified in the said notice, such land would be deemed the property of the Crown, and dealt with on account of the Crown (*vide* Notice No. 2,629) :

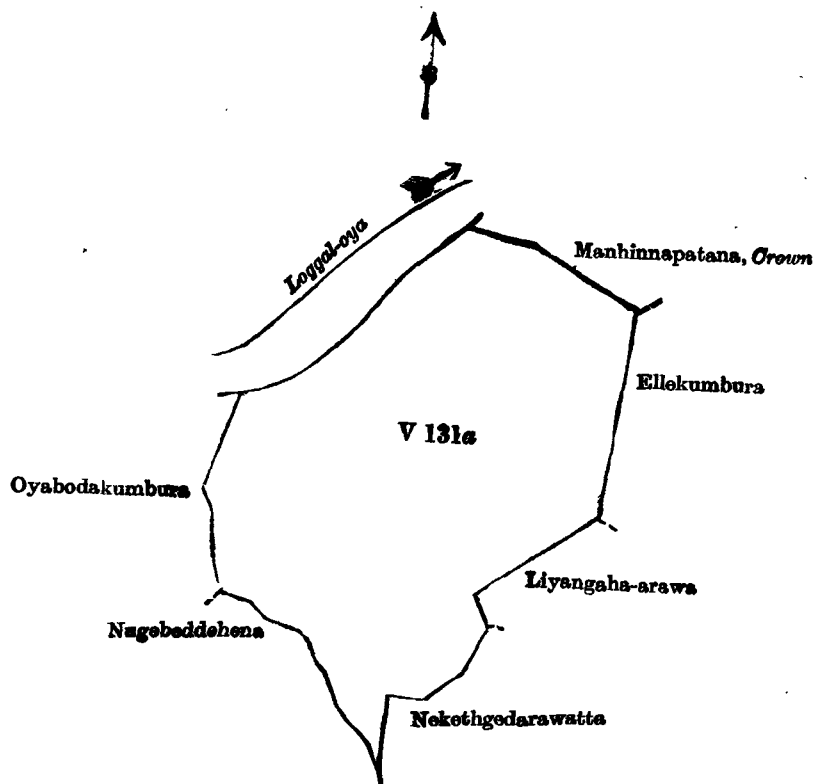
And whereas (1) S. P. A. Avadai Appan, (2) Muna Suppaiah, (3) Udakumbura Appu, (4) Udakumbura Dilisana, (5) Udakumbura Appuhamy, (6) Nekatgedara Ganeti, (7) Nekatgedara Mutu Menika, (8) Nekatgedara Kiriwante, (9) Nekatgedara Appuhamy, (10) Nekatgedara Huduhamy, (11) Nekatgedara Heen Menika, (12) Sellapperumage Peduru Fernando, (13) Sellapperumage James Fernando, (14) Nekatgedara Ahangama, (15) Mahavidanage Bastian Appu, made claim thereto, and I, Howard Orme Fox, Special Officer appointed under section 28 of the said Ordinances, made due inquiry into such claim; and whereas the said 1st to 5th, 12th, 13th, and 15th claimants withdrew their claims to the said land; and whereas I and the said 6th, 7th, 8th, 9th, 10th, 11th, and 14th claimants, with consent of His Excellency the Governor, came to an agreement in writing concerning the said land, under section 4, sub-section (1), of the said Ordinances; whereby it was ordered, in pursuance of the agreement afore-mentioned, that the said 6th, 7th, 8th, 9th, 10th, 11th, and 14th claimants should pay to the Government Agent at Badulla, a sum of Forty-one Rupees and Twenty-five Cents (Rs. 41.25), as purchase amount for the said land, on or before May 26, 1907, and whereas the said amount



has been paid by the said claimants, they are hereby declared to be the purchasers of the said land commonly called or known as Pallepitiya, situate in the village of Wattegedara, in the Passara korale of the Yatikinda division, in the Province of Uva, containing in extent 5 acres 2 roods and 30 perches, and shown as lot V 131a in preliminary plan 1,300 and in the annexed certified tracing therefrom, and bounded as follows: on the north by Manhinapatana belonging to the Crown; on the east by Ellekumbura claimed by Gamagedara Appu and others, Liyangaha-arawa claimed by Bastiyan Appu and others; on the south by Nekatgedarawatta claimed by Nekatgedara Ganeti and others, Nugebeddehena sold under the Waste Lands Ordinances to Maha Widanage Bastian Appu; and on the west by Oyabodakumbura claimed by Gamagedara Appu and others, the Loggal-oya.

March 7, 1908.

H. O. Fox,  
Special Officer.



Scale of 4 Chains to an Inch.

Situation: Wattegedara village.

Preliminary plan 1,300.

Lot.	Name of Land.	Extent.
		A. R. P.
V 131a	Pallepitiya	5 2 30

Field sheet M 50<sup>1</sup>B

Surveyor-General's Office,  
Colombo, February 11, 1908.  
Uva S. O. 1,158

W. C. S. INGLES,  
for Surveyor-General.

**Order under Section 4, Sub-section (1), of "The Waste Lands Ordinances of 1897, 1899, 1900, and 1903."**

In the matter of the land commonly called or known as Nugebeddehena, situate in the village of Wattegedara, in the Passara korale of the Yatikinda division, in the Province of Uva, and of "The Waste Lands Ordinances of 1897, 1899, 1900, and 1903."

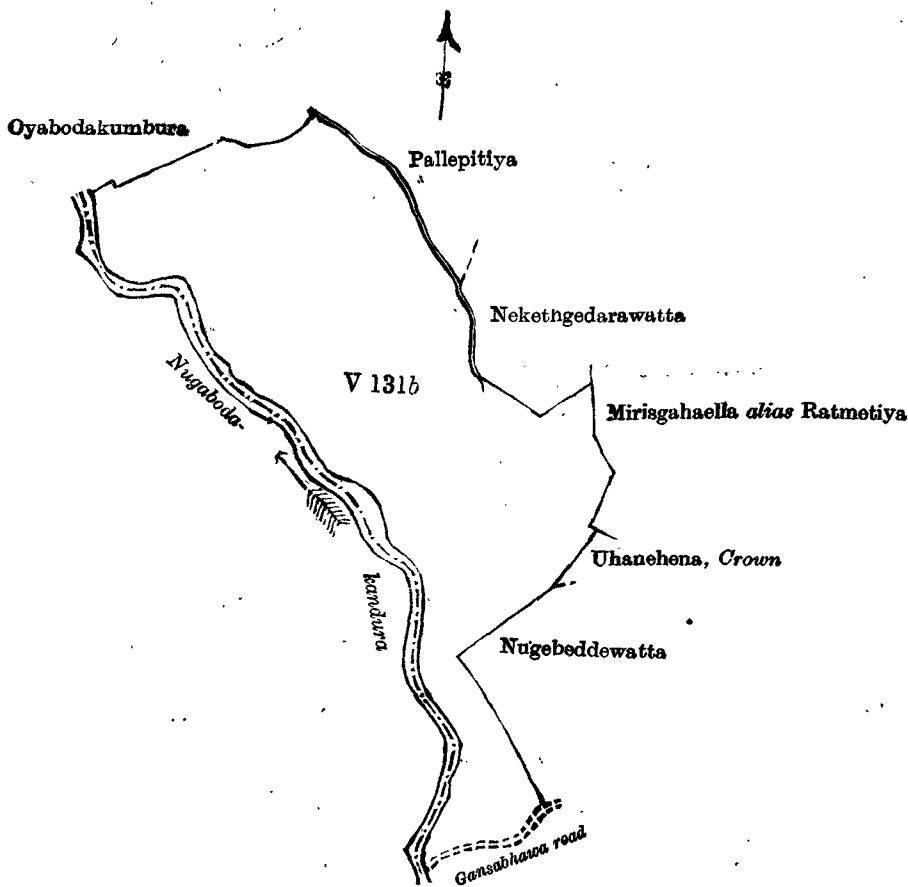
WHEREAS in pursuance of section 1 of the said Ordinances it was duly declared and notified on December 7, 1906, that if no claim to the land commonly called or known as Nugebeddehena, situate in the village of Wattegedara, in the Passara korale of the Yatikinda division, in the Province of Uva, containing in extent 5 acres 3 roods and 26 perches, and shown as lot V 131b in preliminary plan No. 1,300, was made to Howard Orme Fox, Special Officer appointed under section 28 of the said Ordinances, within the period of three months from the date specified in the said notice, such land would be deemed the property of the Crown, and dealt with on account of the Crown (*vide* Notice No. 2,629):

And whereas (1) S. P. A. Avadai Appan, (2) Muna Suppaiah, (3) Udakumbura Appu, (4) Udakumbura Dilisana, (5) Udakumbura Appuhamy, (6) Nekatgedara Ganeti, (7) Nekatgedara Mutu Menika, (8) Nekatgedara Kiriwante, (9) Nekatgedara Appuhamy, (10) Nekatgedara Huduhamy, (11) Nekatgedara Heen Menika, (12) Sellapperumage Peduru Fernando, (13) Sellapperumage James Fernando, (14) Nekatgedara Ahangama,

(15) Mahavidanege Bastian Appu, made claim thereto, and I, Howard Orme Fox, Special Officer appointed under section 28 of the said Ordinances, made due inquiry into such claim; and whereas the said 1st to 14th claimants withdrew their claims to the said land; and whereas I and the said 15th claimant, with consent of His Excellency the Governor, came to an agreement in writing concerning the said land, under section 4, sub-section (1), of the said Ordinances; whereby it was ordered, in pursuance of the agreement afore-mentioned that the said 15th claimant, Mahavidanege Bastian Appu, should pay to the Government Agent at Badulla, a sum of Forty-one Rupees and Twenty-five Cents (Rs. 41.25), as purchase amount for the said land on or before May 26, 1907; and whereas the said amount has been paid by the said 15th claimant, he is hereby declared to be the purchaser of the said land commonly called or known as Nugebeddehena, situate in the village of Wattegedara, in the Passara korale of the Yatikinda division, in the Province of Uva, containing in extent 5 acres 3 roods and 26 perches, and shown as lot V 131b in preliminary plan 1,300 and in the annexed certified tracing therefrom, and bounded as follows: on the north by Oyabodakumbura claimed by Gamagedara Appu and others; on the east by Pallepitiya sold under the Waste Lands Ordinances to Nekatgedara Ganeti and others, Nekathgedarawatta claimed by Nekatgedara Ganeti and others, Mirisgahaella *alias* Ratmetiya claimed by Sellapperumage James Fernando, Uhanehena belonging to the Crown, Nugebeddewatta claimed by Nekatgedara Kiriwante; on the south by a Gansabhawa road; and on the west by the Nugaboda-kandura.

March 7, 1908.

H. O. Fox,  
Special Officer.



Scale of 4 Chains to an Inch.

Situation: Wattegedara village.

Preliminary plan 1,300.

Lot.	Name of Land.	Extent.
		A. R. P.
V 131b	Nugebeddehena	5 3 26

Field sheet M 50<sup>8</sup> B & M 58<sup>8</sup> B

Surveyor-General's Office,  
Colombo, February 11, 1908.  
Uva S. O. 1,159

W. C. S. Ingrams,  
for Surveyor-General.

**Order under Section 4, Sub-section (1), of "The Waste Lands Ordinances of 1897, 1899, 1900, and 1903."**

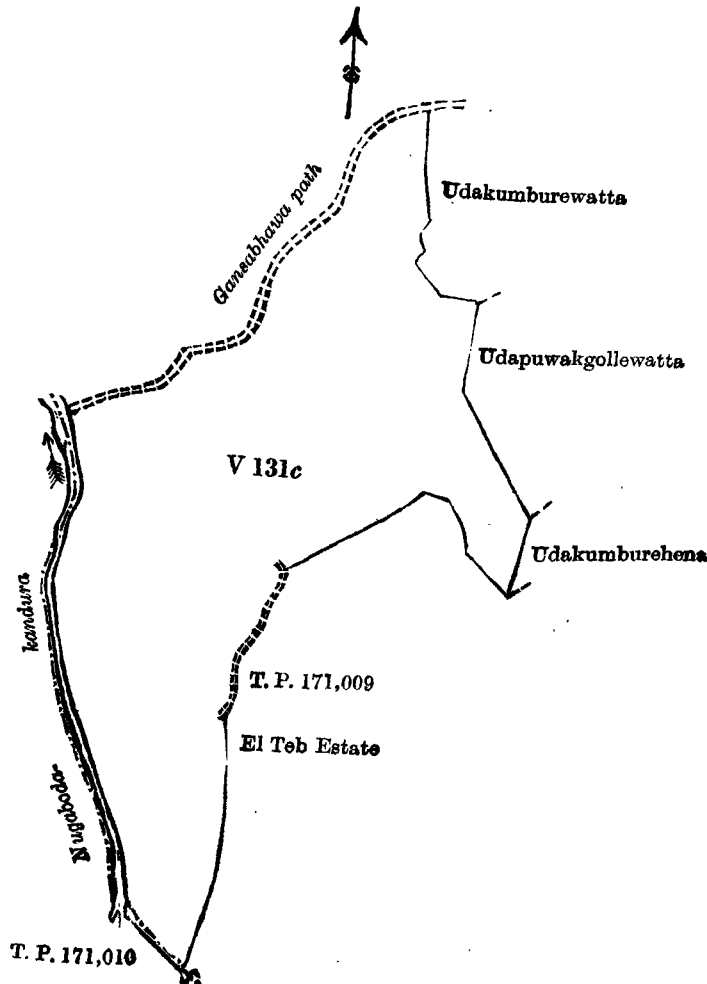
In the matter of the land commonly called or known as Ratakahawattchena, situate in the village of Wattegedara, in the Passara korale of the Yatikinda division, in the Province of Uva, and of "The Waste Lands Ordinances of 1897, 1899, 1900, and 1903."

**W**HEREAS in pursuance of section 1 of the said Ordinances it was duly declared and notified on December 7, 1906, that if no claim to the land commonly called or known as Ratakahawattchena, situate in the village of Wattegedara, in the Passara korale of the Yatikinda division, in the Province of Uva, containing in extent 7 acres and 4 perches, and shown as lot V 131c in preliminary plan No. 1,300, was made to Howard Orme Fox, Special Officer appointed under section 28 of the said Ordinances, within the period of three months from the date specified in the said notice, such land would be deemed the property of the Crown, and dealt with on account of the Crown (*vide* Notice No. 2,629):

And whereas (1) S. P. A. Avadai Appan, (2) Mana Suppaiah, (3) Udakumbura Appu, (4) Udakumbura Dilisana, (5) Udakumbura Appuhamy, (6) Nekatgedara Ganeti, (7) Nekatgedara Mutu Menika, (8) Nekatgedara Kiriwante, (9) Nekatgedara Appuhamy, (10) Nekatgedara Huduhamy, (11) Nekatgedara Heen Menika, (12) Sellapperumage Peduru Fernando, (13) Sellapperumage James Fernando, (14) Nekatgedara Ahangama, (15) Mahavidanege Bastian Appu, made claim thereto, and I, Howard Orme Fox, Special Officer appointed under section 28 of the said Ordinances, made due inquiry into such claim; and whereas the said 2nd to 15th claimants withdrew their claims to the said land; and whereas I and the said 1st claimant, with consent of His Excellency the Governor, came to an agreement in writing concerning the said land, under section 4, sub-section (1), of the said Ordinances; whereby it was ordered, in pursuance of the agreement afore-mentioned, that the said 1st claimant, S. P. A. Avadai Appan, should pay to the Government Agent at Badulla, a sum of Fifty Rupees and Sixty-three Cents (Rs. 50-63), as purchase amount for the said land, on or before March 26, 1907, and whereas the said amount has been duly paid by the said 1st claimant, he is hereby declared to be the purchaser of the said land commonly called or known as Ratakahawattchena, situate in the village of Wattegedara, in the Passara korale of the Yatikinda division, in the Province of Uva, containing in extent 7 acres and 4 perches, and shown as lot V 131c in preliminary plan 1,300 and in the annexed certified tracing therefrom, and bounded as follows: on the north by a Gansabhawa path; on the east by Udakumburewatta claimed by Udakumburegedara Appu and others, Udapuwakgollewatta sold under the Waste Lands Ordinances to Udakumbura Appu and others, Udakumburahena sold under the Waste Lands Ordinances to Udakumbura Appu and others; on the south by T. P. 171,009 (El Teb estate); and on the west by T. P. 171,010, the Nugaboda-kandura.

March 7, 1908.

H. O. Fox,  
Special Officer.



Scale of 4 Chains to an Inch.

Situation : Wattegedara village.

Preliminary plan 1,300.

Lot.	Name of Land.	Extent.
		A. R. P.
V 131c	Ratakahawattehena	7 0 4

Field sheet M <sup>8</sup> <sub>58</sub> B

Surveyor-General's Office,  
Colombo, February 11, 1908.  
Uva S. O. 1,160

W. C. S. INGLES,  
for Surveyor-General.