

# Ceylon Government Gazette

Published by Authority.

No. 6,245 — FRIDAY, JUNE 5, 1908.

PART I.—General: Minutes, Proclamations, Appointments, and General Government Notifications. | PART III.—Provincial Administration.  
 PART II.—Legal and Judicial. | PART IV.—Land Settlement.  
 PART V.—Mercantile, Marine, Municipal, Local, &c.

*Separate paging is given to each Part in order that it may be filed separately.*

## Part IV.—Land Settlement.

	PAGE		PAGE
Final Orders	695	Preliminary Notices	720

### FINAL ORDERS.

Order under Section 2 of "The Waste Lands Ordinances of 1897, 1899, 1900, and 1903," declaring Lands to be Crown Property.

In the matter of the lands commonly called or known as Buluhena and Mahawattahena, situate in the village of Narawelpita, in the Kandaboda pattu of the Matara District, in the Southern Province, and of "The Waste Lands Ordinances of 1897, 1899, 1900, and 1903."

THE notice required by section 1 of "The Waste Lands Ordinances of 1897, 1899, 1900, and 1903," having been duly published in manner prescribed by that section in respect of the above-named lands (*vide* Notice No. 2,804), and no claim having been made to the said lands or to any interest therein within the period of three months from the date specified in the said notice, I, John George Fraser, Special Officer appointed under section 28 of the said Ordinances, under and by virtue of the powers vested in me in that behalf by section 2 of the said Ordinances, do hereby on April 24, 1908, order and declare that the said lands, as more fully described herein below, situate in the village of Narawelpita, in the Kandaboda pattu of the Matara District, in the Southern Province, and shown as lots 14 and 18 in preliminary plan No. 188 and in the annexed certified tracings therefrom, and containing in extent 1 acre 2 roods and 35 perches, are the property of the Crown.

#### *Description of the Lands referred to.*

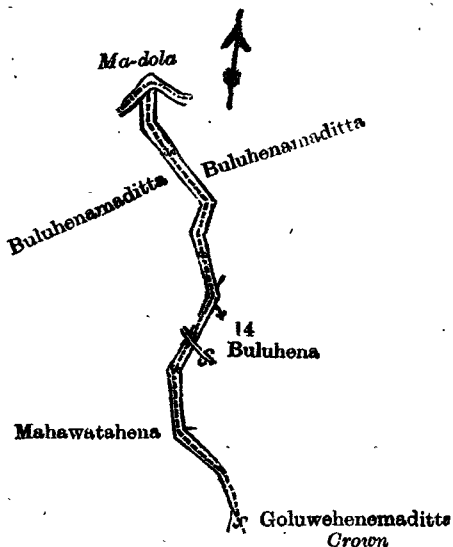
The following lots situated in the village of Narawelpita, in the Kandaboda pattu of the Matara District, in the Southern Province, as described in the annexed certified tracings:—

I.

Preliminary plan 188.

Lot.	Name of Land.	Extent.	
		A.	R. P.
14	Buluhena, Mahawattahena	0	0 30

and bounded as follows: on the north by the Maha-dola; on the east by Buluhenamaditta sold by Crown to Hewa-atamage Jundiris, Buluhena sold by Crown to Hewa-atamage Jundiris and another, Goluwehenemaditta belonging to Crown; on the south by Goluwehenemaditta belonging to Crown; on the west by Mahawatahena sold by Crown to P. Odiris and others, Buluwahenemaditta sold by Crown to Hewa-atamage Jundiris.



Scale of 4 Chains to an Inch.

Situation : Narawelpita village in Kandaboda pattu.

Preliminary plan 188.

Lot.	Name of Land.	Extent. A. B. P.
14 ..	Buluhena, Mahawattahena ..	0 0 30
	Field sheet O 20 & O 20 29 & O 37	

Surveyor-General's Office,  
Colombo, January 13, 1908.

J. B. M. RIDOUT,  
for Surveyor-General.

II.

Preliminary plan 188.

Lot.	Name of Land.	Extent. A. B. P.
18 ..	Buluhena ..	1 2 5

and bounded as follows : on the north by Buluhena sold by Crown to Hewa-atnaga Jundiris and another ; on the east by Dehigahahena sold by Crown to Don Adirian Abeywardana Wickramesinha (T. P. 248,013) ; on the south by Galalandawalapahaladeniya claimed by P. W. Babanisa and others (P. P. 2,136/V 232) ; and on the west by Galalandawalapahaladeniya claimed by P. W. Babanisa and others (P. P. 2,136/V 232), a stream, Goluwehenemaditta belonging to the Crown.

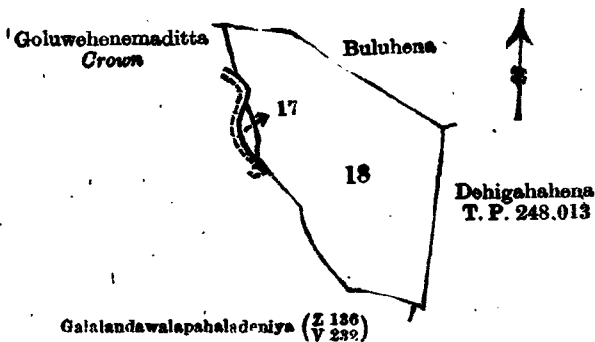
NOTE.—The following lot lying within the above boundaries is excluded from this order, and its extent of 4 perches is not included in the acreage of 1 acre 2 roods and 5 perches given above :—

Preliminary plan 188.

Lot.	Name of Land.	Extent. A. B. P.
17 ..	Buluhenedeniya ..	0 0 4

April 24, 1908.

J. G. FRASER,  
Special Officer.



Scale of 4 Chains to an Inch.

Situation : Narawelpita village in Kandaboda pattu.

Preliminary plan 188.

Lot.	Name of Land.	Extent.		
		A.	R.	P.
18	Buluhena	1	2	5
<i>Lot excluded.</i>				
17	Buluhenadeniya	0	0	4

Field sheet O 20 & O 20  
29 & O 37

Surveyor-General's Office,  
Colombo, January 13, 1908.

J. B. M. RIDOUT,  
for Surveyor-General.

Matara S. O. 1,466

**Order under Section 2 of "The Waste Lands Ordinances of 1897, 1899, 1900, and 1903," declaring Land to be Crown Property.**

In the matter of the land commonly called or known as Willamulledeniya, situate in the village of Pallegama, in the Morawak korale of the Matara District, in the Southern Province, and of "The Waste Lands Ordinances of 1897, 1899, 1900, and 1903."

THE notice required by section 1 of "The Waste Lands Ordinances of 1897, 1899, 1900, and 1903," having been duly published in manner prescribed by that section in respect of the above-named land (*vide* Notice No. 2,867), and no claim having been made to the said land or to any interest therein within the period of three months from the date specified in the said notice, I, Walter Ernest Wait, Special Officer appointed under section 28 of the said Ordinances, under and by virtue of the powers vested in me in that behalf by section 2 of the said Ordinances, do hereby on May 1, 1908, order and declare that the said land, as more fully described herein below, situate in the village of Pallegama, in the Morawak korale of the Matara District, in the Southern Province, and shown as lot 19 in preliminary plan No. 170 and in the annexed certified tracing therefrom, and containing in extent 2 acres 2 roods and 10 perches, is the property of the Crown.

*Description of the Land referred to.*

The following lot situated in the village of Pallegama, in the Morawak korale of the Matara District, in the Southern Province, as described in the annexed certified tracing :—

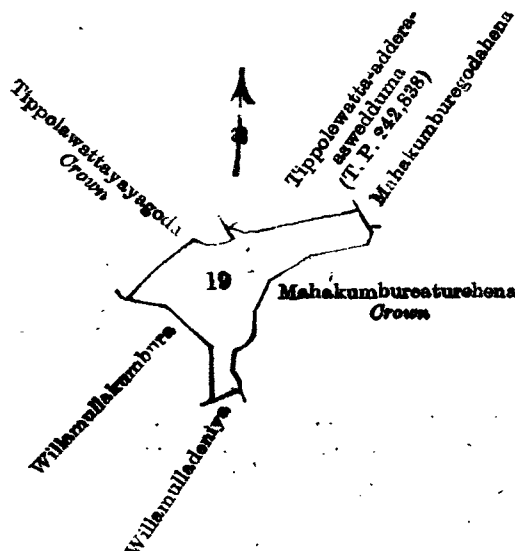
Preliminary plan 170.

Lot.	Name of Land.	Extent.		
		A.	R.	P.
19	Wilamulledeniya	2	2	10

and bounded as follows : on the north by Tippolawattayayegoda belonging to the Crown, Tippolawattaddara-aswedduma (T. P. 242,838) belonging to Alutdurage Kira and others, Mahakumburegodahena (private); on the east by Mahakumbureturehena belonging to the Crown; on the south by Willamulladeniya sold by Crown; on the west by Willamullakumbura claimed by D. A. W. Ratnayeke and others, Tippolawattayayegoda belonging to Crown.

May 1, 1908.

W. E. WAIT,  
Special Officer.



Scale of 8 Chains to an Inch.

Situation : Pallegama village in Morawak korale.

Preliminary plan 170.

Lot.	Name of Land.	Extent.		
		A.	R.	P.
19	Wilamulledeniya	2	2	10

Field sheet O <sup>10</sup>  
33—41

Surveyor-General's Office,  
Colombo, July 30, 1907.  
Matara S. O. 1,467

J. B. M. RIDOUR,  
for Surveyor-General.

**Order under Section 2 of "The Waste Lands Ordinances of 1897, 1899, 1900, and 1903," declaring Lands to be Crown Property.**

In the matter of the lands commonly called or known as Wanaidalaketiyehena, Pinnaketiyehena, situate in the village of Matugobe, in the Morawak korale of the Matara District, in the Southern Province, and of "The Waste Lands Ordinances of 1897, 1899, 1900, and 1903."

THE notice required by section 1 of "The Waste Lands Ordinances of 1897, 1899, 1900, and 1903," having been duly published in manner prescribed by that section in respect of the above-named lands (*vide* Notice No. 2,877), and no claim having been made to the said lands or to any interest therein within the period of three months from the date specified in the said notice, I, John George Fraser, Special Officer appointed under section 28 of the said Ordinances, under and by virtue of the powers vested in me in that behalf by section 2 of the said Ordinances, do hereby on May 2, 1908, order and declare that the said lands, as more fully described herein below, situate in the village of Matugobe, in the Morawak korale of the Matara District, in the Southern Province, and shown as lots 86c and 110 in preliminary plan No. 169 and in the annexed certified tracing therefrom, and containing in extent 71 acres 2 roods and 30 perches, are the property of the Crown.

*Description of the Lands referred to.*

The following lots situated in the village of Matugobe, in the Morawak korale of the Matara District, in the Southern Province, as described in the annexed certified tracing:—

Preliminary plan 169.

Lot.	Name of Land.	Extent.		
		A.	R.	P.
86c	Wanaidalaketiyehena	52	1	0
110	Pinnaketiyehena	19	1	30
		<u>71</u>	<u>2</u>	<u>30</u>

and bounded as follows: on the north by Polgahaliyadda claimed by H. Kirinaide and others, T. P. 147,852, Ganhewagedarawatta claimed by Hulawaka and others, the Gin-ganga, T. P. 60,503; on the east by T. P. 60,503, a stream, T. Ps. 60,503, 63,892, a stream, T. P. 63,892, a road; on the south by T. P. 63,892; on the west by T. P. 63,892, a road, T. P. 128,587.

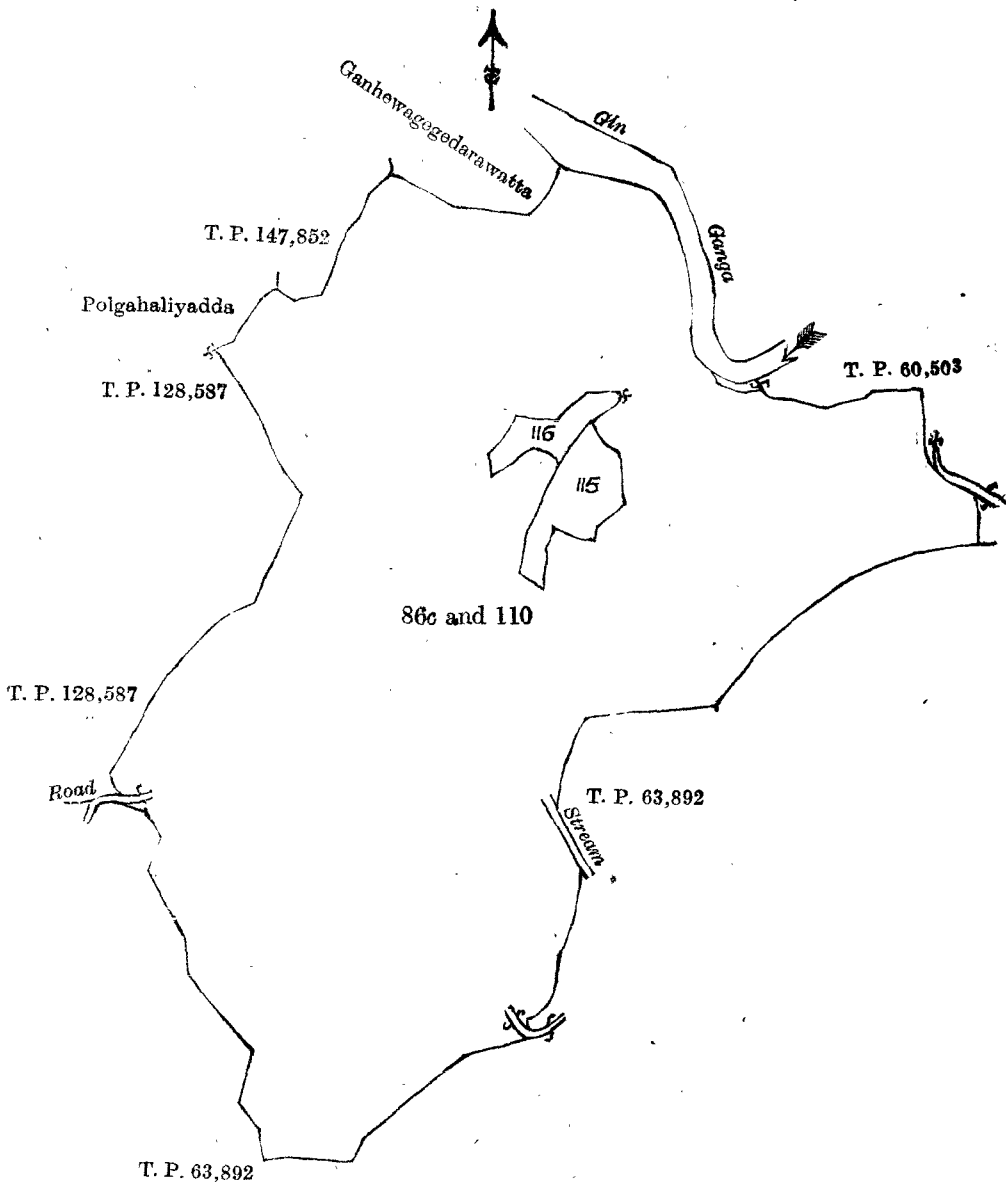
NOTE.—The following lots lying within the above boundaries are excluded from this order, and their aggregate acreage of 2 acres and 15 perches is not included in the acreage of 71 acres 2 roods and 30 perches given above:—

Preliminary plan 169.

Lot.	Name of Land.	Extent.		
		A.	R.	P.
115	Kalugahakumbura	1	1	27
116	Do.	0	2	28
		<u>2</u>	<u>0</u>	<u>15</u>

J. G. FRASER,  
Special Officer.

May 2, 1908.



Scale of 8 Chains to an Inch.

Situation : Matugobe village in Morawak korale, Matara District.

Preliminary plan 169.

Lot.	Name of Land.	Extent. A. R. P.
86c ..	Wanaidalaketiyeheña ..	52 1 0
110 ..	Pinnaketiyeheña ..	19 1 30
		71 2 30

*Lots excluded.*

Lot.	Name of Land.	Extent. A. R. P.
115 ..	Kalugahakumbura ..	1 1 27
116 ..	Do. ..	0 2 28
		2 0 15

Field sheet O <sup>10</sup> 35-43

Surveyor-General's Office,  
Colombo, August 22, 1907.  
Matara S. O. 1,468

J. B. M. RIDOUT,  
for Surveyor-General.

Order under Section 2, of "The Waste Lands Ordinances of 1897, 1899, 1900, and 1903," declaring Land to be Crown Property.

In the matter of the land commonly called or known as Berawahelpotawatta, situate in the village of Ranchagoda in the Kandaboda pattuwa of the Matara District in the Southern Province, and of "The Waste Lands Ordinances of 1897, 1899, 1900, and 1903."

THE notice required by section 1 of "The Waste Lands Ordinances of 1897, 1899, 1900, and 1903," having been duly published in manner prescribed by that section in respect of the above-named land (*vide* Notice No. 2,920), and no claim having been made to the said land or to any interest therein within the period of three months from the date specified in the said Notice, I, John George Fraser, Special Officer appointed under section 28, of the said Ordinances under and by virtue of the powers vested in me in that behalf by section 2 of the said Ordinances, do hereby on this May 1, 1908, order and declare that the said land, as more fully described herein below, situate in the village of Ranchagoda, in the Kandaboda pattuwa of the Matara District, in the Southern Province, and shown as lot 104e in preliminary plan 97 and in the annexed certified tracing therefrom, and containing in extent 2 roods and 39 perches is the property of the Crown.

*Description of the Land referred to.*

The following lot situated in the village of Ranchagoda, in the Kandaboda pattu of the Matara District, in the Southern Province, as described in the annexed certified tracing:—

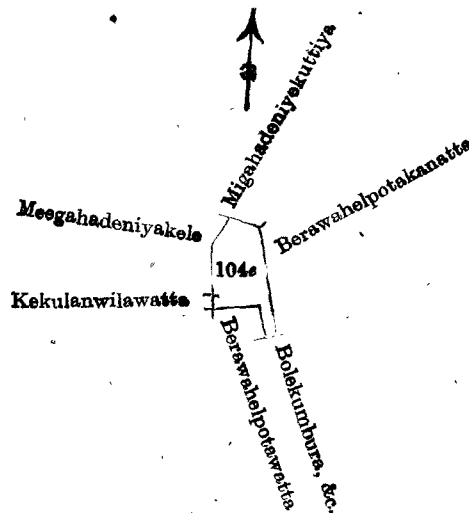
Preliminary plan 97.

Lot.	Name of Land.	Extent.	
		A.	R. P.
104e	Berawahelpotawatta	0	2 39

and bounded as follows: on the north by Migahadeniyekuttiya sold by Crown; on the east by Berawahelpotakanatta sold by the Crown to M. Don Abaran; on the south by Bolekumbura, &c., claimed by W. R. Wellappilli and others, Berawahelpotawatta claimed by Gamage Rodde; on the west by Kekulanwilawatta sold by the Crown to M. Carolis, Mighadeniyekele sold by the Crown to M. Don Adirian.

May 1, 1908.

J. G. FRASER,  
Special Officer.



Scale of 8 Chains to an Inch.

Situation: Ranchagoda village in Kandaboda pattuwa.

Preliminary plan 97.

Lot.	Name of Land.	Extent.	
		A.	R. P.
104e	Berawahelpotawatta	0	2 39

Sheet O 20  
34—42

**Order under Section 2 of "The Waste Lands Ordinances of 1897, 1899, 1900, and 1903," declaring Lands to be Crown Property.**

In the matter of the lands commonly called or known as Siyambalagahahena, Ketangahahena, Andiyadeniyahena, &c., situate in the village of Talunna, in the West Giruwa pattu of the Hambantota District, in the Southern Province, and of "The Waste Lands Ordinances of 1897, 1899, 1900, and 1903."

**T**HE notice required by section 1 of "The Waste Lands Ordinances of 1897, 1899, 1900, and 1903," having been duly published in manner prescribed by that section in respect of the above-named lands (*vide* Notice No. 2,921), and no claim having been made to the said lands or to any interest therein within the period of three months from the date specified in the said notice, I, John George Fraser, Special Officer appointed under section 28 of the said Ordinances, under and by virtue of the powers vested in me in that behalf by section 2 of the said Ordinances, do hereby on May 1, 1908, order and declare that the said lands, as more fully described herein below, situate in the village of Talunna, in the West Giruwa pattu of the Hambantota District, in the Southern Province, and shown as lots 1, 29, 7, 12, 13, 14, 25, 26, 27, 28, 36, 24 in preliminary plan No. 257 and in the annexed certified tracings therefrom, and containing in extent 307 acres and 39 perches, are the property of the Crown.

*Description of the Lands referred to.*

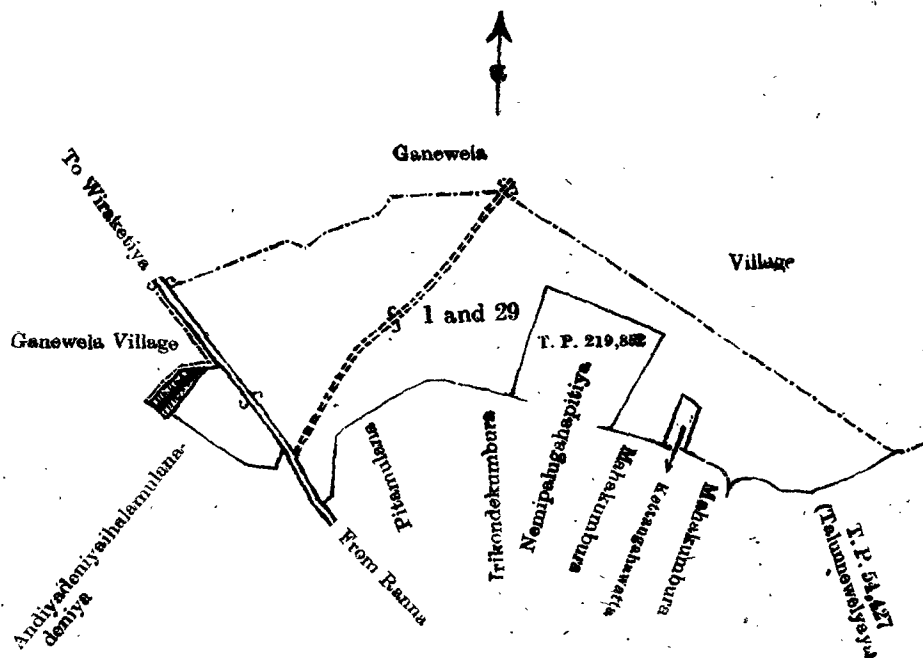
The following lots situated in the village of Talunna, in the West Giruwa pattu of the Hambantota District, in the Southern Province, as described in the annexed certified tracings:—

I.

Preliminary plan 257.

Lot.	Name of Land.	Extent.		
		A.	R.	P.
1 ..	Siyambalagahahena, Ketangahahena, Andiyadeniyebedderoda, Inginiyangahahena ..	16	1	38
29 ..	Andiyadeniyehena ..	1	0	0
		<hr/>	<hr/>	<hr/>
		17	1	38

and bounded as follows: on the north and east by the village limit of Ganewela; on the south by T. P. 54,427 (Talunnewelyaya), Mahakumbura claimed by Puhulle Hewagamage Peneris, Ketangahawatta sold by Crown, Mahakumbura claimed by Puhulle Hewagamage Peneris, T. P. 219,852 (Nemipalugahapitiya), Irikondekumbura claimed by Puhulle Hewagamage Peneris, Pitamulana claimed by ditto; on the west by the minor road from Ranna to Wiraketiya, Andiyadeniya, Ithalmulanedeniya claimed by Pallekaduwe Abeywarna Patabendige Ando Appu, the village limit of Ganewela.



Scale of 8 Chains to an Inch.

Situation : Talunna village in West Giruwa pattu of Hambantota District.

Preliminary plan 257.

Lot.	Name of Land.	Extent.		
		A.	R.	P.
1	Siyambalagahahena, Ketangahahena, Andiyadeniyebedderoda, Inginiyangahahena	16	1	38
29	Andiyadeniyehena	1	0	0
		<u>17</u>	<u>1</u>	<u>38</u>

Field sheet P 16  
21—29.

Surveyor-General's Office,  
Colombo, October 31, 1907.

J. B. M. RIDOUT,  
for Surveyor-General.

II.

Preliminary plan 257.

Lot.	Name of Land.	Extent.		
		A.	R.	P.
7	Ambagahahena	5	2	18
12	Ketangahahena	0	0	10
13	Ketangahahena, Maragahahena	8	3	32
14	Bogahawattehena	0	0	28
25	Galehena, Lolugahahena, Kongahawalakanatta	85	0	9
26	Ganekumburedeniya	0	0	28
27	Bogahayaya, Demata-attearehena, Kongahahena, Diulgahakoratuwa, Lolugahahena, Naduyaya, Mahayaya, &c.	184	2	35
28	Demata-attearewewa	2	0	28
36	Lolugahahena (P. P. 6,356/16,798)	0	0	13
		<u>287</u>	<u>0</u>	<u>1</u>

and bounded as follows: on the north by Andiyadeniya and Ihalamulanedeniya claimed by Pallikkaduwe Abeywarna Patabendige Ando Appu, T. P. 219,860 (Kongahahena), T. P. 240,681 (Kongahahena), a reservation for the Gansabhawa road, the Gansabhawa road to Pattiyapola, a reservation for the Gansabhawa road, T. P. 209,171 (Diulgahakoratuwa), T. P. 209,170 (Hikgahakoratuwa), T. P. 219,861 (Ketangahakoratuwa and Julgahakoratuwa), a reservation for the minor road, the minor road from Ranna to Wiraketiya, a reservation for the minor road, T. P. 209,172 (Siyambalagahakoratuwa), Irikondekumbura claimed by Puhulle Hewagamage Peneris, Mahakumbura claimed by ditto, T. P. 54,427 (Talunnawelyaya), Mahawelakumbura alias Dangahamulana claimed by Madduma Mahatmaya Wickramasingha of Tangalla, Talunneniya (T. P. 133,854), Mahawelakumbura alias Dangahamulana claimed by Madduma Mahatmaya Wickramasingha of Tangalla, T. P. 54,427, Talunnawelyaya, (encroachment by Madduma Mahatmaya Wickramasingha), T. P. 54,427, Talunnawelyaya (encroachment by Madduma Mahatmaya Wickramasingha), Lolugahahena belonging to the Crown, Pinnulana claimed by Kadiragoda Pansala, the village limit of Ganewela, the village limit of Andupelena; on the east by Migahakoratuwa claimed by Vidana Patiranage Don Disanhmy, Siyambalagahawatta claimed by ditto, Siyambalagahahena claimed by ditto, Andragodakumbura claimed by Dissanayaka Mohotti Basnayaka Nilame, Mullekumbura claimed by Senarat Arachchige Don Odris, T. P. 209,566 (Hikgahawatta), Mullekumbura claimed by Senarat Arachchige Don Odris, Andragodakumbura claimed by Dissanayaka Mohotti Basnayaka Nilame, the Urubokka-oya, the village limit of Waw, Mailagahahena sold by the Crown to Abraham Samarawickrama Dahanayaka (T. P. 240,774); on the north by the village limit of Wigamuwa, the village limit of Pattiyapola; on the west by the village limit of Ganewela, the village limit of Pattiyapola, the village limit of Ganewela.

NOTE.—The following lots lying within the above boundaries are excluded from this order, and their aggregate acreage of 1 acre and 2 perches is not included in the acreage of 287 acres and 1 perch given above:—

Preliminary plan 257.

Lot.	Name of Land.	Extent.		
		A.	R.	P.
8	Ambagahawatta	0	0	6
35	Lolugahahena (T. P. 208,674)	0	3	36
		<u>1</u>	<u>0</u>	<u>2</u>

[For Tracing see page 703.]



**Order under Section 2 of "The Waste Lands Ordinances of 1897, 1899, 1900, and 1903,"  
declaring Lands to be Crown Property.**

In the matter of the lands commonly called or known as Kudawewahena, Kudawewahenyaya, Kudawewawela (P. P. 1,488/4,610), and Kudawewamukalana, situate in the village of Pahalakudawewa, in the Galkadawala tulana of the Nuwaragam korale of the Nuwaragampalata, in the North-Central Province, and of "The Waste Lands Ordinances of 1897, 1899, 1900, and 1903."

THE notice required by section 1 of "The Waste Lands Ordinances of 1897, 1899, 1900, and 1903," having been duly published in manner prescribed by that section in respect of the above-named lands (*vide* Notice No. 2,927), and no claim having been made to the said lands or to any interest therein within the period of three months from the date specified in the said notice, I, Walter Ernest Wait, Special Officer appointed under section 28 of the said Ordinances, under and by virtue of the powers vested in me in that behalf by section 2 of the said Ordinances, do hereby on April 27, 1908, order and declare that the said lands, as more fully described herein below, situate in the village of Pahalakudawewa, in the Galkadawala tulana of the Nuwaragam korale of the Nuwaragampalata, in the North-Central Province, and shown as lots 1, 1a, 1b, 2, 2a, 3, 3a, 5, 5a in preliminary plan No. 489 and in the annexed certified tracing therefrom, and containing in extent 101 acres 1 rood and 23 perches, are the property of the Crown.

*Description of the Lands referred to.*

The following lots situated in the village of Pahalakudawewa, in the Galkadawala tulana of the Nuwaragam korale of the Nuwaragampalata, in the North-Central Province, as described in the annexed certified tracing :—

Preliminary plan 489.

Lot.	Name of Land.	Extent.		
		A.	R.	P.
1	Kudawewahena	0	0	20
1a	Do.	0	0	3
1b	Do.	0	1	23
2	Kudawewahenyaya	8	3	2
2a	Do.	0	1	8
3	Kudawewawela	0	0	9
3a	Do. (P. P. 1,488/4,610)	0	1	16
5	Kudawewamukalana	90	3	34
5a	Do.	0	1	28
		101	1	23

and bounded as follows: on the north by the village limit of Pahala Anduketiyawa, the village limit of Galkadawala; on the east by the village limit of Parasangahawewa; on the south by the village limit of Ihalakudawewa; on the west by the village limit of Karambawa.

NOTE.—The following lots lying within the above boundaries are excluded from this order, and their aggregate acreage of 24 acres and 6 perches is not included in the acreage of 101 acres 1 rood and 23 perches given above :—

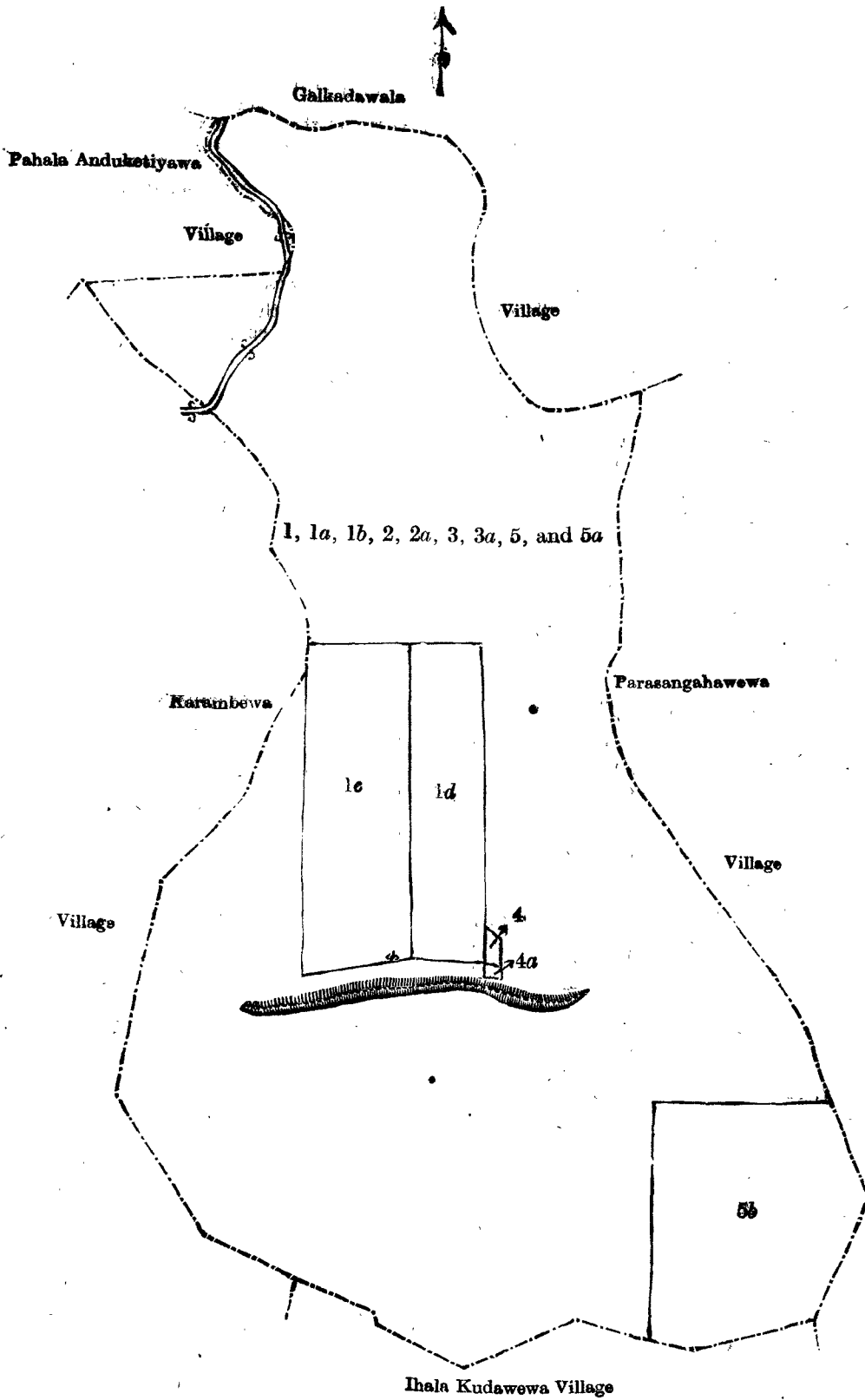
Preliminary plan 489.

Lot.	Name of Land.	Extent.		
		A.	R.	P.
1c	Kudawewa-akkarehena	7	3	13
1d	T. P.'s 202,747 and 230,938	5	2	20
4	Kudawewawatta	0	0	19
4a	Do.	0	0	9
5b	Kudawewakele	10	1	25
		24	0	6

April 27, 1908.

W. E. WAIT,  
Special Officer.

[For Tracing see page 706.]



Scale of 8 Chains to an Inch.

Situation : Pahalakudawewa village in Galkadawala tulana of Nuwaragam korale.

Preliminary plan 489.

Lot.	Name of Land.	Extent.		
		A.	R.	P.
1	Kudawawahena	0	0	20
1a	Do.	0	0	3
1b	Do.	0	1	23
2	Kudawawahenyaya	8	3	2
2a	Do.	0	1	8
3	Kudawewawela	0	0	9
3a	Do. (P. P. 1,488/4,610)	0	1	16
5	Kudawewamukalana	90	3	34
5a	Do.	0	1	28
		<b>101</b>	<b>1</b>	<b>23</b>

*Lots excluded.*

1c	Kudawewa-akkarehena	7	3	13
1d	T. P.'s 202,747 and 230,938	5	2	20
4	Kudawewawatta	0	0	19
4a	Do.	0	0	9
5b	Kudawewakele	10	1	25
		<b>24</b>	<b>0</b>	<b>6</b>

Sheets F 35<sup>4</sup>—43 & F 51<sup>4</sup>—59

Surveyor-General's Office,  
Colombo, November 28, 1907.  
Anuradhapura S. O. 539

J. B. M. RIDOUT,  
for Surveyor General.

**Order under Section 2 of "The Waste Lands Ordinances of 1897, 1899, 1900, and 1903," declaring Lands to be Crown Property.**

In the matter of the lands commonly called or known as Kongollewehenyaya, Kongollewehenyaya (road reservation), Kongollewehenyaya (residential reservation), Kongollewehenyaya (channel reservation), Kongollewetisbamba, &c., situate in the village of Kongollewa, in the Alutkadawat tulana of the Kadawat korale of the Nuwaragampalata, in the North-Central Province, and of "The Waste Lands Ordinances of 1897, 1899, 1900, and 1903."

THE notice required by section 1 of "The Waste Lands Ordinances of 1897, 1899, 1900, and 1903," having been duly published in manner prescribed by that section in respect of the above-named lands (*vide* Notice No. 2,930), and no claim having been made to the said lands or to any interest therein within the period of three months from the date specified in the said notice, I, Walter Ernest Wait, Special Officer appointed under section 28 of the said Ordinances, under and by virtue of the powers vested in me in that behalf by section 2 of the said Ordinances, do hereby on April 27, 1908, order and declare that the said lands, as more fully described herein below, situate in the village of Kongollewa, in the Alutkadawat tulana of the Kadawat korale of the Nuwaragampalata, in the North-Central Province, and shown as lots 1, 1a, 1b, 1c, 2, 2a, 3, 4, 5a, 6, 6a, and 6b in preliminary plan No. 423 and in the annexed certified tracing therefrom, and containing in extent 114 acres 3 roods and 3 perches, are the property of the Crown.

*Description of the Lands referred to.*

The following lots situated in the village of Kongollewa, in the Alutkadawat tulana of the Kadawat korale of the Nuwaragampalata, in the North-Central Province, as described in the annexed certified tracing :—

Preliminary plan 423.

Lot.	Name of Land.	Extent.		
		A.	R.	P.
1	Kongollewehenyaya	60	0	16
1a	Kongollewahenyaya (road reservation)	2	0	8
1b	Kongollewahenyaya (residential reservation)	10	0	0
1c	Kongollewahenyaya (channel reservation)	0	1	1
2	Kongollewetisbamba	1	0	29
2a	Kongollewetisbamba (channel reservation)	0	1	0
3	Kongollewepalugammedda	0	2	7
4	Kongollewewewa	15	2	32
5a	Kongollewehenyaya	0	0	7
6	Do.	22	1	26
6a	Kongollewehenyaya (channel reservation)	0	3	30
6b	Kongollewehenyaya (road reservation)	1	1	7
		<b>114</b>	<b>3</b>	<b>3</b>

and bounded as follows: on the north by the village limit of Medawachchiya, the village limit of Kanadara-diulwewa; on the east by the village limit of Kanadaradiulwewa, the village limit of Sangilikandarawa; on the south by the village limit of Sangilikandarawa; on the west by the road from Rambewa to Vavuniya.

NOTE.—The following lots lying within the above boundaries are excluded from this order, and their aggregate acreage of 2 acres 3 roods and 7 perches is not included in the acreage of 114 acres 3 roods and 3 perches given above:—

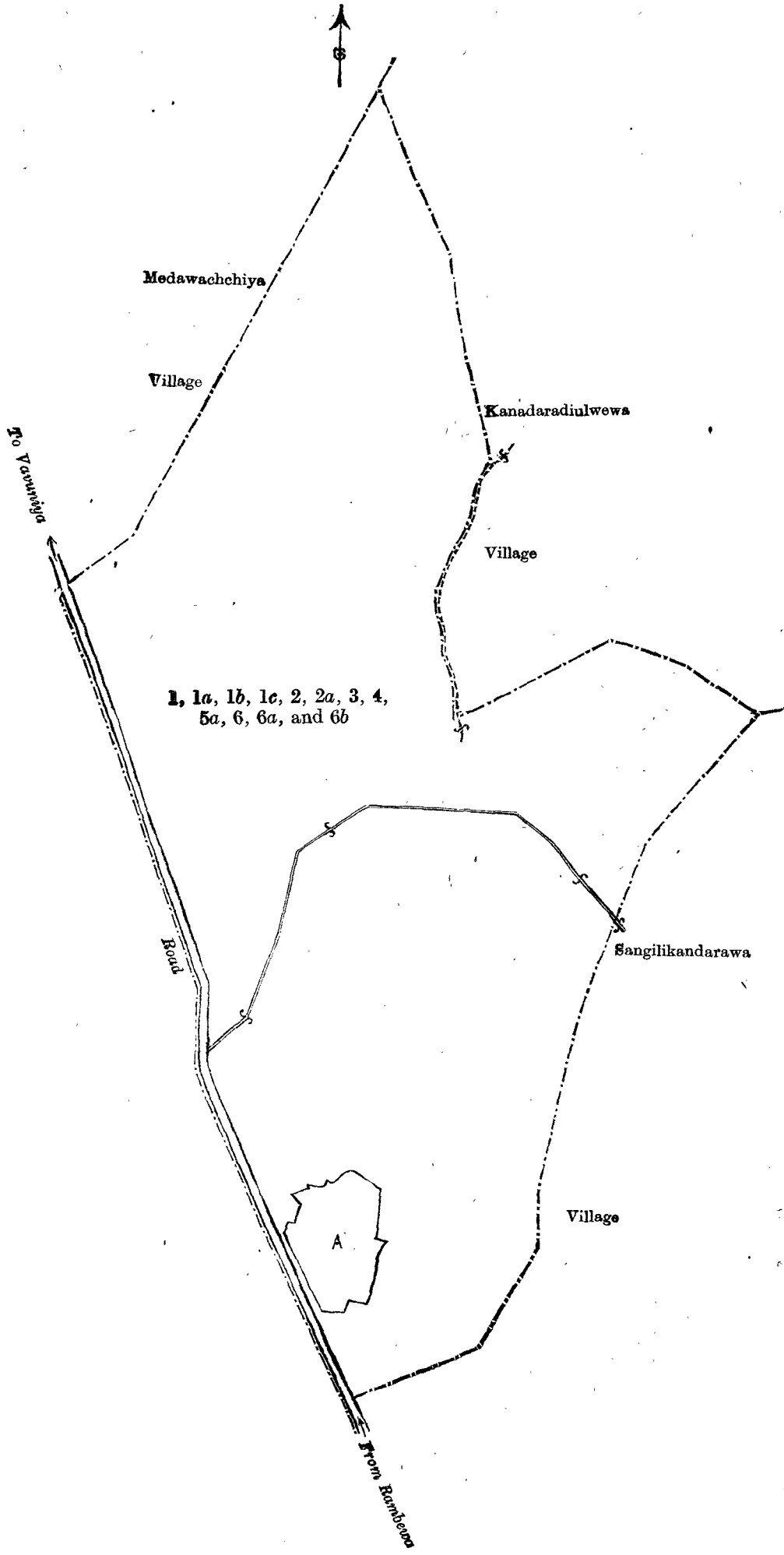
## Preliminary plan 423.

Lot.	Name of Land.	Extent.		
		A.	R.	P.
A { 5 ..	Kongollewekumbura ..	2	2	4
{ 6c ..	Do. ..	0	0	22
{ 6b1 ..	Do. ..	0	0	21
		<hr/>		
		2	3	7

April 27, 1908.

W. E. WATT,  
Special Officer.

[For Tracing see page 709.]



Situation : Kongollewa village in Alutkadawat tulana of Kadawat korale.

Preliminary plan 423.

Lot.	Name of Land.	Extent.		
		A.	R.	P.
1 ..	Kongollewehenyaya ..	60	0	16
1a ..	Kongollewahenyaya (road reservation) ..	2	0	8
1b ..	Kongollewahenyaya (residential reservation) ..	10	0	0
1c ..	Kongollewahenyaya (channel reservation) ..	0	1	1
2 ..	Kongollewetisbamba ..	1	0	29
2a ..	Kongollewetisbamba (channel reservation) ..	0	1	0
3 ..	Kongollewepalugammedda ..	0	2	7
4 ..	Kongollewewewa ..	15	2	32
5a ..	Kongollewehenyaya ..	0	0	7
6 ..	Do. ..	22	1	26
6a ..	Kongollewehenyaya (channel reservation) ..	0	3	30
6b ..	Kongollewehenyaya (road reservation) ..	1	1	7
		114	3	3

Lots excluded.

A {	5 ..	Kongollewekumbura ..	2	2	4
	6c ..	Do. ..	0	2	22
	6b1 ..	Do. ..	0	0	21
			2	3	7

Sheet C <sup>24</sup>  
40—48

Surveyor-General's Office,  
Colombo, December 9, 1907.  
Anuradhapura S. O. 540

J. B. M. RIDOUT,  
for Surveyor-General.

**Order under Section 2 of "The Waste Lands Ordinances of 1897, 1899, 1900, and 1903," declaring Lands to be Crown Property.**

In the matter of the lands commonly called or known as Wihena (P. P. 2,252/part of 6,984) (stream reservation), Wihena (P. P. 2,252/part of 6,984) (stream reservation), Wihena (P. P. 2,252/6,985) (path reservation), situate in the village of Kopakulama, in the Ihalawewu tulana of the Kende korale of the Nuwaragampalata, in the North-Central Province, and of "The Waste Lands Ordinances of 1897, 1899, 1900, and 1903."

THE notice required by section 1 of "The Waste Lands Ordinances of 1897, 1899, 1900, and 1903," having been duly published in manner prescribed by that section in respect of the above-named lands (*vide* Notice No. 2,929), and no claim having been made to the said lands or to any interest therein within the period of three months from the date specified in the said notice, I, Walter Ernest Wait, Special Officer appointed under section 28 of the said Ordinances, under and by virtue of the powers vested in me in that behalf by section 2 of the said Ordinances, do hereby on May 1, 1908, order and declare that the said lands, as more fully described herein below, situate in the village of Kopakulama, in the Ihalawewu tulana of the Kende korale of the Nuwaragampalata, in the North-Central Province, and shown as lots 6e, 6f, 6g in preliminary plan No. 163 and in the annexed certified tracings therefrom, and containing in extent 2 acres 1 rood and 16 perches, are the property of the Crown.

*Description of the Lands referred to.*

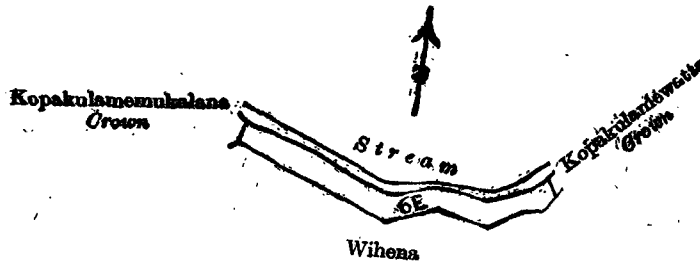
The following lots situated in the village of Kopakulama, in the Ihalawewu tulana of the Kende korale of the Nuwaragampalata, in the North-Central Province, as described in the annexed certified tracings :—

I.

Preliminary plan 163.

Lot.	Name of Land.	Extent.		
		A.	R.	P.
6e ..	Wihena (P. P. 2,252/part of 6,984) (stream reservation)	1	1	34

and bounded as follows : on the north by a stream ; on the east by Kopakulamewatta declared Crown ; on the south by Wihena sold by Crown ; on the west by Kopakulamemukulana declared Crown.



Scale of 8 Chains to an Inch.

Situation : Kopakulama village in Kende korale.

Preliminary plan 163.

Lot.	Name of Land.	Extent. A. R. P.
6e	Wihena (P. P. 2,252/part of 6,984) (stream reservation)	1 1 34

Sheet F <sup>4</sup> 36-44

Surveyor-General's Office,  
Colombo, November 28, 1907.

J. B. M. RIDOUT,  
for Surveyor-General.

II.

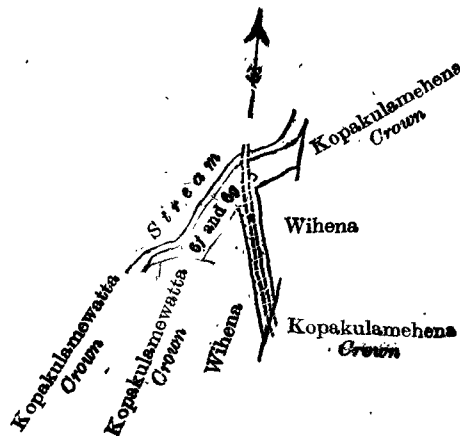
Preliminary plan 163.

Lot.	Name of Land.	Extent. A. R. P.
6f	Wihena (P. P. 2,252/part of 6,984) (stream reservation)	0 2 30
6g	Wihena (P. P. 2,252/6,985) (path reservation)	0 0 32
		0 3 22

and bounded as follows : on the north by a stream ; on the east by Kopakulamehena declared Crown, Wihena sold by Crown, Kopakulamehena declared Crown ; on the south by Wihena sold by Crown, Kopakulamewatta declared Crown ; on the west by Kopakulamewatta declared Crown.

May 1, 1908.

W. E. WAIT,  
Special Officer.



Scale of 8 Chains to an Inch.

Situation : Kopakulama village in Kende korale.

Preliminary plan 163.

Lot.	Name of Land.	Extent. A. R. P.
6f	Wihena (P. P. 2,252/part of 6,984) (stream reservation)	0 2 30
6g	Wihena (P. P. 2,252/6,985) (path reservation)	0 0 32
		0 3 22

Sheet F <sup>4</sup> 36-44

Surveyor-General's Office,  
Colombo, November 28, 1908.  
Anuradhapura S. O. 541

J. B. M. RIDOUT,  
for Surveyor-General.

**Order under Section 2, of "The Waste Lands Ordinances of 1897, 1899, 1900, and 1903,"  
declaring the Lands to be Crown Property.**

In the matter of the lands commonly called or known as Akkarewela, situate in the village of Ihalagama, in the Elimeda tulana of the Eppawala korale of the Nuwaragampalata, in the North-Central Province, and of "The Waste Lands Ordinances of 1897, 1899, 1900, and 1903."

THE notice required by section 1 of "The Waste Lands Ordinances of 1897, 1899, 1900, and 1903," having been duly published in manner prescribed by that section in respect of the above-named lands (*vide* Notice No. 2,926), and no claim having been made to the said lands or to any interest therein within the period of three months from the date specified in the said notice, I, Walter Ernest Wait, Special Officer appointed under section 28 of the said Ordinances, under and by virtue of the powers vested in me in that behalf by section 2 of the said Ordinances, do hereby on April 27, 1908, order and declare that the said lands, as more fully described herein below, situate in the village of Ihalagama, in the Elimeda tulana of the Eppawala korale of the Nuwaragampalata, in the North-Central Province, and shown as lots 3a and 3 in preliminary plan No. 378 and in the annexed certified tracings therefrom, and containing in extent 25 perches, are the property of the Crown.

*Description of the Lands referred to.*

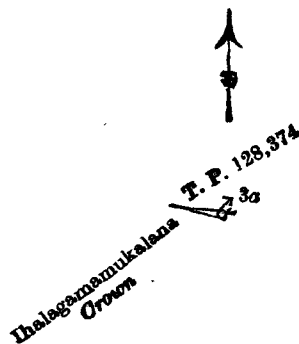
The following lots situated in the village of Ihalagama, in the Elimeda tulana of the Eppawala korale of the Nuwaragampalata, in the North-Central Province, as described in the annexed certified tracings:—

I.

Preliminary plan 378.

Lot.	Name of Land.	Extent.		
		A.	R.	P.
3a	Akkarewela	0	0	3

and bounded as follows: on the north by T. P. 128,374; on the east, south, and west by Ihalagamamukalana belonging to Crown.



Scale of 8 Chains to an Inch.

Situation: Ihalagama village in Eppawala korale.

Preliminary plan 378.

Lot.	Name of Land.	Extent.		
		A.	R.	P.
3a	Akkarewela	0	0	3

Field sheet F <sup>14</sup>  
36—44

Surveyor-General's Office,  
Colombo, November 23, 1907.

J. B. M. RIDOUT,  
for Surveyor-General.

II.

Preliminary plan 378.

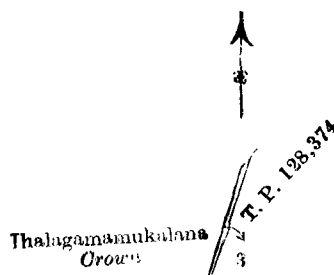
Lot.	Name of Land.	Extent.		
		A.	R.	P.
3	Akkarewela	0	0	22

and bounded as follows: on the north by Ihalagamamukalana belonging to Crown; on the east by T. P. 128,374; on the south by part of T. P. 128,374, Ihalagamamukalana belonging to Crown; on the west by Ihalagamamukalana belonging to Crown.

April 27, 1908.

W. E. WAIT,  
Special Officer.





Scale of 8 Chains to an Inch.

Situation : Thalagama village in Eppawala korale.

Preliminary plan 378.

Lot.	Name of Land.	Extent.
		A. R. P.
3	Akkarewela	0 0 22

Field sheet<sup>14</sup> F 36—44

Surveyor-General's Office,  
Colombo, November 23, 1907.  
Anuradhapura S. O. 542

J. B. M. RIDOUT,  
for Surveyor-General.

**Order under Section 4, Sub-section (1), of "The Waste Lands Ordinances of 1897, 1899, 1900, and 1903."**

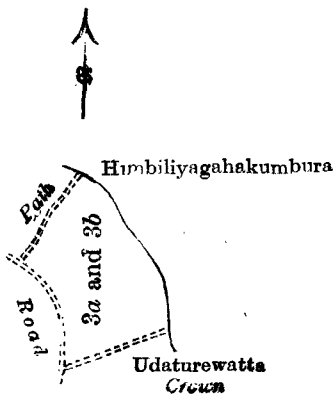
In the matter of the lands commonly called or known as Udatuwatthehena, Udatuwatta, situate in the village of Diganetenna, in the Mahapalata korale of the Udukinda division, in the Province of Uva, and of "The Waste Lands Ordinances of 1897, 1899, 1900, and 1903."

**W**HEREAS in pursuance of section 1 of the said Ordinances it was duly declared and notified on September 13, 1907, that if no claim to the lands commonly called or known as Udatuwatthehena, Udatuwatta, situate in the village of Diganetenna, in the Mahapalata korale of the Udukinda division, in the Province of Uva, containing in extent 2 acres 3 roods and 5 perches, and shown as lots 3a and 3b in preliminary plan No. 117, was made to John George Fraser, Special Officer appointed under section 28 of the said Ordinances, within the period of three months from the date specified in the said notice, such lands would be deemed the property of the Crown and dealt with on account of the Crown (*vide* Notice No. 2,835) :

And whereas Abeyadirawijawickrama Punchihewage Terishamy *alias* Thomas Silva made claim thereto, and I, John George Fraser, Special Officer appointed under section 28 of the said Ordinances, made due inquiry into such claim ; and whereas I and the said claimant have come to an agreement in writing concerning the said land, under section 4, sub-section (1), of the said Ordinances ; whereby it was ordered in pursuance of the agreement afore-mentioned, that the said claimant should pay to the Government Agent at Badulla, a sum of Twenty-two Rupees and Fifty Cents (Rs. 22.50), as purchase amount of the said lands on or before April 1, 1908, and whereas the said claimant is now dead, and his son-in-law Mutara Mahavidanelage Siman Appu has paid the said amount to me on behalf of Mahahewa Kankanamalage Ango Nona, widow of the said claimant, the said Mahahewa Kankanamalage Ango Nona is hereby declared to be the purchaser of the said lands commonly called or known as Udatuwatthehena, Udatuwatta, situate in the village of Diganetenna, in the Mahapalata korale of the Udukinda division, in the Province of Uva, containing in extent 2 acres 3 roods and 5 perches, and shown as lots 3a and 3b in preliminary plan 117 and in the annexed certified tracing therefrom, and bounded as follows : on the north by a path ; on the east by Himbilyagahakumbura, private ; on the south by a path (Udatuwatta belonging to the Crown) ; and on the west by a road.

April 28, 1908.

J. G. FRASER,  
Special Officer.



Scale of 8 Chains to an Inch.

Situation : Diganetenna village of Mahapalata korale.

Preliminary plan 117.

Lot.	Name of Land.	Extent.		
		A.	R.	P.
3a ..	Udatuwatthena ..	2	1	20
3b ..	Udatuwatta ..	0	1	25
		<u>2</u>	<u>3</u>	<u>45</u>

Field sheet M <sup>12</sup> 35—43

Surveyor-General's Office,  
Colombo, August 20, 1907.  
Uva S. O. 1,162

J. B. M. RIDOUT,  
for Surveyor-General.

**Order under Section 2 of "The Waste Lands Ordinances of 1897, 1899, 1900, and 1903," declaring Land to be Crown Property:**

In the matter of the land commonly called or known as Kangamalwatthena, situate in the village of Pallewelipitiya, in the Medagam pattu korale of the Wellassa division, in the Province of Uva, and of "The Waste Lands Ordinances of 1897, 1899, 1900, and 1903."

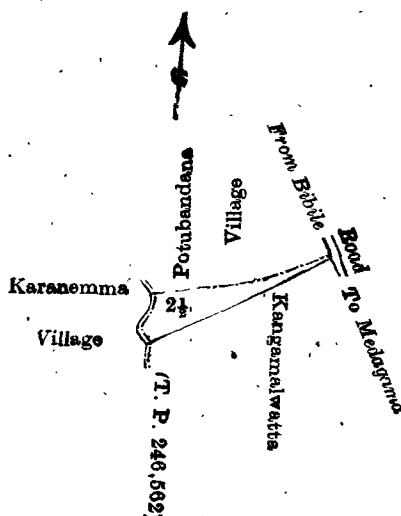
THE notice required by section 1 of "The Waste Lands Ordinances of 1897, 1899, 1900, and 1903," having been duly published in manner prescribed by that section in respect of the above-named land (*vide* Notice No. 2,937), and no claim having been made to the said land or to any interest therein within the period of three months from the date specified in the said notice, I, John Geroge Fraser, Special Officer appointed under section 28 of the said Ordinances, under and by virtue of the powers vested in me in that behalf by section 2 of the said Ordinances, do hereby on May 6, 1908, order and declare that the said land, as more fully described herein below, situate in the village of Pallewelipitiya, in the Medagam pattu korale of the Wellassa division, in the Province of Uva, and shown as lot 2½ in preliminary plan No. 134 and in the annexed certified tracing therefrom, and containing in extent 3 roods and 14 perches, is the property of the Crown.

*Description of the Land referred to.*

The land commonly called or known as Kangamalwatthena, situate in the village of Pallewelipitiya, in the Medagam pattu korale of the Wellassa division, in the Province of Uva, containing in extent 3 roods and 14 perches, shown as lot 2½ in preliminary plan 134 and in the annexed certified tracing therefrom, and bounded as follows: on the north by the village limit of Potubandana; on the east by the road from Bibile to Medagama; on the south by Kangamalwatta sold by the Crown to Don Cornelis Kotalawala (T.P. 246,562); on the west by the village limit of Karanemma.

May 6, 1908.

J. G. FRASER,  
Special Officer.



Scale of 8 Chains to an Inch.

Situation : Pallewelipitiya village in Medagam pattu korale.

Preliminary plan 134.

Lot.	Name of Land.	Extent.	
		A.	R. P.
2½	Kangamalwattehena	0	3 14

Field sheet M<sub>54</sub><sup>3</sup>—62

Surveyor-General's Office,  
Colombo, January 4, 1908.  
Uva S. O. 1,163

J. B. M. RIDOUT,  
for Surveyor-General.

**Order under Section 2 of "The Waste Lands Ordinances of 1897, 1899, 1900, and 1903," declaring Land to be Crown Property.**

In the matter of the land commonly called or known as Ambalamekumburepittaniya, situate in the village of Mahawela, in the Rilpola korale of the Yatikinda division, in the Province of Uva, and of "The Waste Lands Ordinances of 1897, 1899, 1900, and 1903."

THE notice required by section 1 of "The Waste Lands Ordinances of 1897, 1899, 1900, and 1903," having been duly published in manner prescribed by that section in respect of the above-named land (*vide* Notice No. 2,899), and no claim having been made to the said land or to any interest therein within the period of three months from the date specified in the said notice, I, Walter Ernest Wait, Special Officer appointed under section 28 of the said Ordinances, under and by virtue of the powers vested in me in that behalf by section 2 of the said Ordinances, do hereby on April 29, 1908, order and declare that the said land, as more fully described herein below, situate in the village of Mahawela, in the Rilpola korale of the Yatikinda division, in the Province of Uva, and shown as lot 26b in preliminary plan No. 91 and in the annexed certified tracing therefrom, and containing in extent 10 perches, is the property of the Crown.

*Description of the Land referred to.*

The following lot situated in the village of Mahawela, in the Rilpola korale of the Yatikinda division in the Province of Uva, as described in the annexed certified tracing:—


Preliminary plan 91.

Lot.	Name of Land.	Extent.	
		A.	R. P.
26b	Ambalamekumburepittaniya	0	0 10

and bounded as follows: on the north by a road; on the east and south by Halabeya claimed by Danturala and others; on the west by a road.

April 29, 1908.

W.-E. WAIT,  
Special Officer.



Scale of 8 Chains to an Inch.

Situation : Mahawela village in Rilpola korale.

Preliminary plan 91.

Lot.	Name of Land.	Extent.	
		A.	R. P.
26b	Ambalamekumburepittaniya	0	0 10

Field sheet M<sub>38</sub><sup>7</sup>—46

Surveyor-General's Office,  
Colombo, October 28, 1907.  
Uva S. O. 1,164

B. M. RIDOUT,  
for Surveyor-General.

**Order under Section 4, Sub-section (1), of "The Waste Lands Ordinances of 1897, 1899, 1900, and 1903," declaring Land to be Crown Property.**

In the matter of the land commonly called or known as Dehitennekerakoppuwa, situate in the village of Mahawela, in the Rilpola korale of the Yatikinda division, in the Province of Uva, and of "The Waste Lands Ordinances of 1897, 1899, 1900, and 1903."

**W**HEREAS in pursuance of section 1 of the said Ordinances it was duly notified on November 29, 1907, that if no claim to the land commonly called or known as Dehitennekerakoppuwa, situate in the village of Mahawela, in the Rilpola korale of the Yatikinda division, in the Province of Uva, containing in extent 1 rood and 10 perches, and shown as lot 13 in preliminary plan No. 91, and in the annexed certified tracing therefrom, was made to Walter Ernest Wait, Special Officer appointed under section 28 of the said Ordinances, within the period of three months from the date specified in such notice, such land would be deemed the property of the Crown and dealt with on account of the Crown (*vide* Notice No. 2,899):

And whereas E. Dissanayaka Mudiyanseelage Appuhamy Gamarala made claim thereto, and whereas the said claimant has withdrawn his claim to the said land, I, Walter Ernest Wait, Special Officer appointed under section 28 of the said Ordinances, under and by virtue of the powers vested in me in that behalf by section 4 of the said Ordinances, do hereby on April 29, 1908, order and declare under section 4, sub-section (1), of the said Ordinances, that the said land, as more fully described herein below, is the property of the Crown.

*Description of the Land referred to.*

The following lot situated in the village of Mahawela, in the Rilpola korale of the Yatikinda division, in the Province of Uva, as described in the annexed certified tracing:—


Preliminary plan 91.

Lot.	Name of Land.	Extent.
		A. R. P.
13 ..	Dehitennekerakoppuwa ..	0 1 10

and bounded as follows: on the north by T. P. 119,541; on the east by Ritigahadowa, &c., belonging to the Crown; on the south and west by Medapatanawatta, &c., claimed by E. D. Appuhami Gamarala and others.

April 29, 1908.

W. E. WAIT,  
Special Officer.



Scale of 8 Chains to an Inch.

Situation: Mahawela village in Rilpola korale.

Preliminary plan 91.

Lot.	Name of Land.	Extent.
		A. R. P.
13 ..	Dehitennekerakoppuwa ..	0 1 10

Field sheet M<sub>22</sub><sup>7</sup>—30

Surveyor-General's Office,  
Colombo, October 28, 1907.  
Uva S. O. 1,165

J. B. M. RIDOUT,  
for Surveyor-General.

**Order under Section 2 of "The Waste Lands Ordinances of 1897, 1899, 1900, and 1903," declaring Lands to be Crown Property.**

In the matter of the lands commonly called or known as Ambagahawatteowita, Wagahahena, Murunga watehenyaya, &c., situate in the village of Ayiwela, in the Medagam pattu korale of the Wellassa division, in the Province of Uva, and of "The Waste Lands Ordinances of 1897, 1899, 1900, and 1903."

**T**HE notice required by section 1 of "The Waste Lands Ordinances of 1897, 1899, 1900, and 1903," having been duly published in manner prescribed by that section in respect of the above-named lands (*vide* Notice No. 2,889), and no claim having been made to the said lands or to any interest therein within the period of three months from the date specified in the said notice, I, John George Fraser, Special Officer appointed under section 28 of the said Ordinances, under and by virtue of the powers vested in me in that behalf by section 2 of the said Ordinances, do hereby on May 8, 1908, order and declare that the said lands, as more fully described herein below, situate in the village of Ayiwela, in the Medagam pattu korale of the Wellassa division, in the Province of Uva, and shown as lots 9, 16, 17, 27 in preliminary plan No. 123 and in the annexed certified tracings therefrom, and containing in extent 26 acres and 38 perches, are the property of the Crown.

*Description of the Lands referred to.*

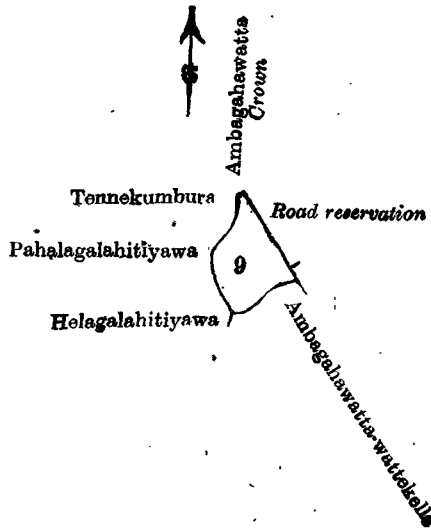
The following lots situated in the village of Aiywela, in the Medagam pattu korale of the Wellassa division, in the Province of Uva, as described in the annexed tracings :—

I.

Preliminary plan 123.

Lot.	Name of Land.	Extent.	
		A.	R. P.
9	Ambagahawatteowita	0	3 16

and bounded as follows : on the north by Ambagahawatta acquired by the Crown, a road reservation ; on the east by a road reservation ; on the south by Ambagahawattewattekella claimed by Ambagahawatte Rambandiya ; on the west by Helagalalahitiyawa claimed by Ana Abu Bakkar Lebbe, Pahalagalalahitiyawa claimed by ditto, Tennekumbura claimed by Potubandana Vihare.



Scale of 8 Chains to an Inch.

Situation : Aiywela village in Medagam pattu korale.

Preliminary plan 123.

Lot.	Name of Land.	Extent.	
		A.	R. P.
9	Ambagahawatteowita	0	3 16

Field sheet M <sup>3</sup> 38—46

Surveyor-General's Office,  
Colombo, October 1, 1907.

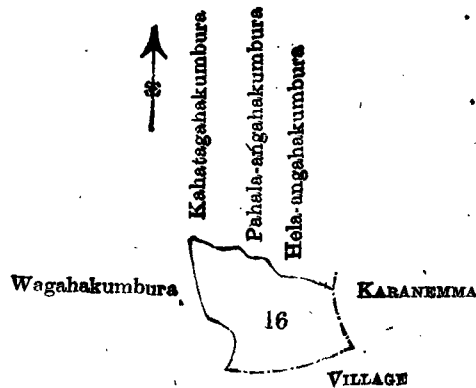
J. B. M. RIMOUT,  
for Surveyor-General.

II.

Preliminary plan 123.

Lot.	Name of Land.	Extent.	
		A.	R. P.
16	Wagahahena	2	1 6

and bounded as follows : on the north by Kahatagahakumbura claimed by Ana Abu Bakkar, Pahala-angahakumbura claimed by Potubandana Vihare, Hela-angahakumbura claimed by Medipitiye Huda ; on the east and south by the village limit of Karanemma ; on the west by Wagahakumbura claimed by Kottalbadde Kammalkaraya.]



Scale of 8 Chains to an Inch.

Situation : Ayiwela village in Medagam pattu korale.

Preliminary plan 123.

Lot.	Name of Land.	Extent.		
		A.	R.	P.
16	Wagahahena	2	1	6

Field sheet M <sup>3</sup> 38—46

Surveyor-General's Office,  
Colombo, October 1, 1907.

J. B. M. RIDOUT,  
for Surveyor-General.

III.

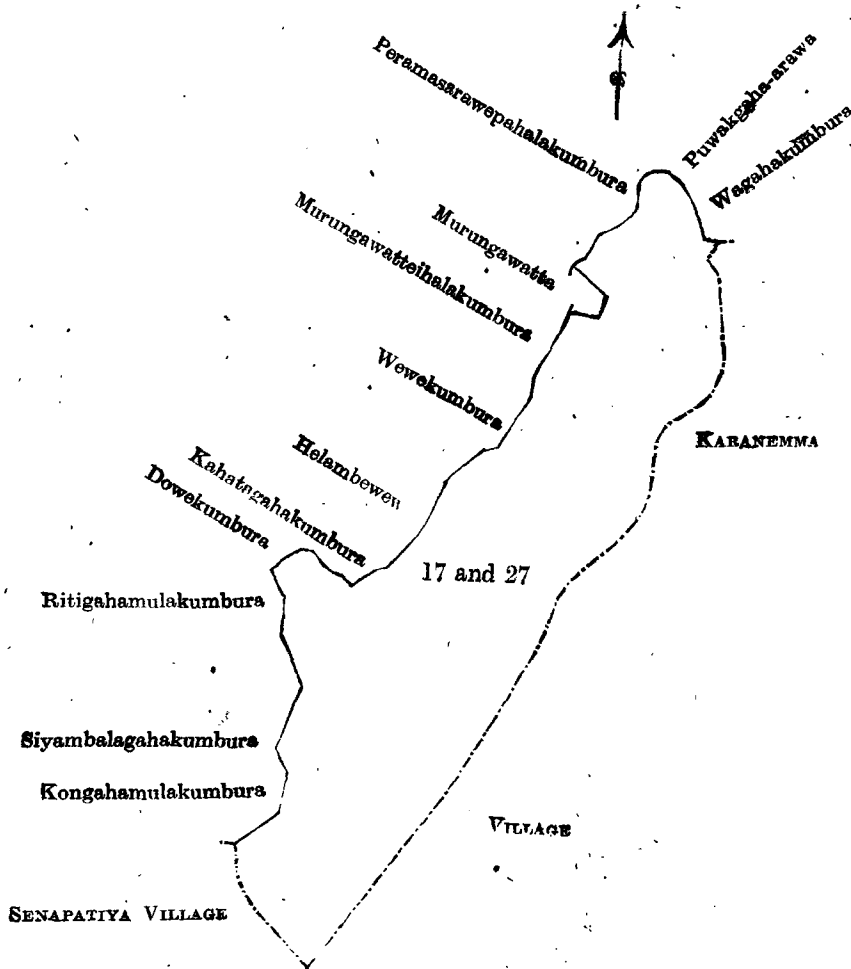
Preliminary plan 123.

Lot.	Name of Land.	Extent.		
		A.	R.	P.
17	Murungawattahenyaya, Dunumadalagawahenyaya,	22	1	0
27	Horamanagewattehena, Batyampolahenekella	0	3	16
	Arawelandepitiya	23	0	16

and bounded as follows : on the north by Peramasarawepahalakumbura claimed by Terele Ran Appu, Puwakgaha-arawa claimed by Terele Kammalkaraya, Wagahakumbura claimed by Kottalbedde Kammalkaraya ; on the east by the village limit of Karanemma ; on the south by the village limit of Senapatiya ; on the west by Kongahamulakumbura claimed by Bulugahawattegedara Ran Menika, Siyambalagahakumbura claimed by Kadaimegedara Surangani, Ritigahamulakumbura claimed by Pattipola Gamarala, Dowekumbura claimed by Terele Ran Appu, Kahatagahakumbura claimed by Polgahawela Abarana, Helambewewa claimed by Talgahawatte Ukku Naide, Wewekumbura claimed by ditto, Murungawatte Ihalakumbura claimed by Medawatte Kiri Naide, Murungawatta claimed by ditto, Peramasarawepahalakumbura claimed by Terele Ran Appu.

May 8, 1908.

J. G. FRASER,  
Special Officer.



Scale of 8 Chains to an Inch.

Situation : Ayiwela village in Medagam pattu korale.  
Preliminary plan 123.

Lot.	Name of Land.	Extent.		
		A.	R.	P.
17	Murungawattahenyaya, Dunumadalagawahenyaya, Horamanagewattehena, Batyampolahenekella	22	1	0
27	Arawelandepitiya	0	3	16
		<u>23</u>	<u>0</u>	<u>16</u>

Field sheets M <sup>3</sup><sub>38-46</sub> and M <sup>3</sup><sub>54-62</sub>

Surveyor-General's Office,  
Colombo, October 1, 1907.

Uva S. O. 1,166

J. B. M. RIDOUT,  
for Surveyor-General.

Order under Section 4, Sub-section (1), of "The Waste Lands Ordinances of 1897, 1899, 1900, and 1903,"  
declaring Lands to be Crown Property.

In the matter of the lands commonly called or known as Mudumpitawatta, situate in the village of Ettalapitiya, in the Mahapalata korale of the Udukinda division, in the Province of Uva, and of "The Waste Lands Ordinances of 1897, 1899, 1900, and 1903."

WHEREAS in pursuance of section 1 of the said Ordinances it was duly notified on September 13, 1907, that if no claim to the lands commonly called or known as Mudumpitawatta, situate in the village of Ettalapitiya, in the Mahapalata korale of the Udukinda division, in the Province of Uva, containing in extent 1 acre 1 rood and 5 perches, and shown as lots 6a, 6b, 6c in preliminary plan No. 26 and in the annexed certified tracing therefrom, was made to John George Fraser, Special Officer appointed under section 28 of the said Ordinances, within the period of three months from the date specified in such notice, such lands would be deemed the property of the Crown and dealt with on account of the Crown (*vide* Notice No. 2,836):

And whereas (1) Dissanayake Mudiyansele Appuharni, (2) Rajapakse Mudiyansele Kiri Banda, (3) Rajapakse Mudiyansele Heen Banda, (4) Rajapakse Mudiyansele Ukku Banda, (5) Wattagamagedara Siyatu, made claim thereto; and whereas the said 2nd to 5th claimants withdrew their claims to the said lands; and whereas I and the said 1st claimant, Dissanayake Mudiyansele Appuharni, came to an agreement in writing; whereby it was agreed and ordered that the said 1st claimant should pay to the Government Agent at Badulla the sum of Five Rupees (Rs. 5) as purchase amount for lot 6a on or before January 31, 1908:

And whereas it was further agreed that in default of such payment his claim to the said lands (lots 6b, 6c) should be considered to have been withdrawn and the said lands declared to be the property of Crown:

And whereas the said 1st claimant has failed to make the said payment by the due date, I, John George Fraser, Special Officer appointed under section 28 of the said Ordinances, under and by virtue of the powers vested in me in that behalf by section 4 of the said Ordinances, do hereby on April 28, 1908, order and declare, under section 4, sub-section (1), of the said Ordinances, that the said lands, as more fully described herein below, are the property of the Crown

*Description of the Lands referred to.*

The following lots situated in the village of Ettalapitiya, in the Mahapalata korale of the Udukinda division, in the Province of Uva, as described in the annexed certified tracing:—

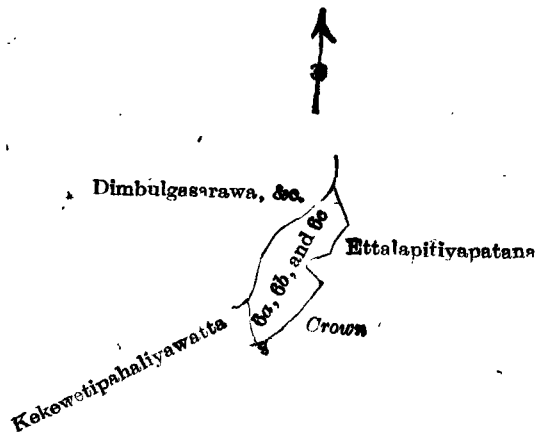
Preliminary plan 26.

Lot.	Name of Land.	Extent.		
		A.	R.	P.
6a	Mudumpitawatta	0	2	10
6b	Do.	0	1	5
6c	Do.	0	1	30
		<u>1</u>	<u>1</u>	<u>5</u>

and bounded as follows: on the north by Dimbulgasarawa, &c., (private), Ettalapitiyepatana belonging to the Crown; on the east by Ettalapitiyepatana belonging to the Crown; on the south by Ettalapitiyepatana belonging to the Crown, Kekewetipahaliyawatta (private); and on the west by Kekewetipahaliyawatta (private), Dimbulgasarawa, &c., (private).

April 28, 1908.

J. G. FRASER,  
Special Officer.



Scale of 8 Chains to an Inch.

Situation : Ettalapitiya village in Mahapalata korale of Badulla District.

Preliminary plan 26.

Lot.	Name of Land.	Extent.		
		A.	R.	P.
6a ..	Mudumpitawatta ..	0	2	10
6b ..	Do. ..	0	1	5
6c ..	Do. ..	0	1	30
		<hr/>	<hr/>	<hr/>
		1	1	5

Field sheet M <sup>12</sup>  
36—44

Surveyor-General's Office,  
Colombo, August 20, 1907.

Uva S. O. 1,167

J. B. M. RIDOUT,  
for Surveyor-General.

## PRELIMINARY NOTICES.

Notice under "The Waste Lands Ordinances of 1897, 1899, 1900, and 1903."

**T**AKE notice that unless within three months from June 5, 1908, the persons, if any, who claim any interest in the land hereinafter mentioned make claim in person or in writing to the said land or to some interest therein to J. G. Fraser, Esq., Special Officer appointed under section 28 of "The Waste Lands Ordinances, 1897, 1899, 1900, and 1903," at his office at Hill House, Mutwal, Colombo :

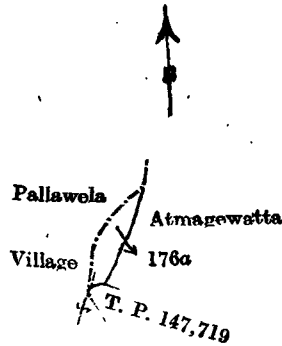
Such Special Officer, in pursuance of the powers vested in him by the said Ordinances, will declare by writing under his hand that the land, to which no claim has been made, is the property of the Crown.

J. G. FRASER,  
Special Officer.

*Description of the Land referred to.*

The land commonly called or known as Paragahahena, situated in the village of Denagama, in the Kandaboda pattu of the Matara District, in the Southern Province, containing in extent 1 rood and 10 perches, shown as lot 176a in preliminary plan No. 172 and in the annexed certified tracing therefrom, and bounded as follows : on the north by the village limit of Pallawela ; on the east by Atnagawatta claimed by Dingitta and others ; on the south by T.P. 147,719 ; on the west by the village limit of Pallawela.





Scale of 8 Chains to an Inch.

Situation : Denagama village in Kandabada pattu.

Preliminary plan 172.

Lot.	Name of Land.	Extent. A. R. P.
176a	Paragahahena	0 1 10

Field Sheet O<sub>21</sub>—29

Surveyor-General's Office,  
Colombo, May 9, 1908.  
3,057

P. D. WARREN,  
Surveyor-General.  
Matara S. O. 8—1908

Notice under "The Waste Lands Ordinances of 1897, 1899, 1900, and 1903."

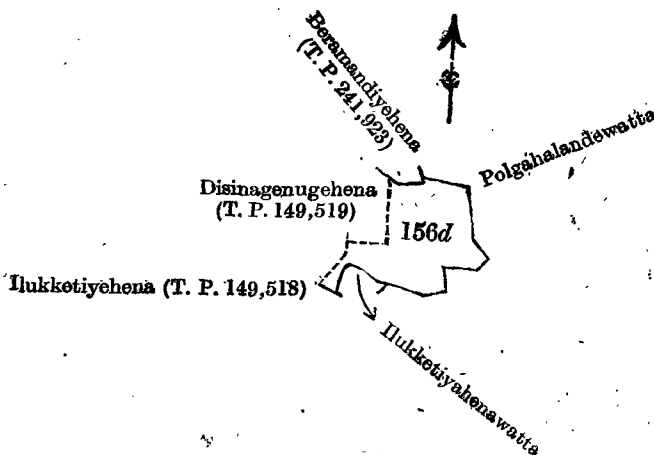
TAKE notice that unless within three months from June 5, 1908, the persons, if any, who claim any interest in the land hereinafter mentioned make claim in person or in writing to the said land or to some interest therein to J. G. Fraser, Esq., Special Officer appointed under section 28 of "The Waste Lands Ordinances, 1897, 1899, 1900, and 1903," at his office at Hill House, Mutwal, Colombo :

Such Special Officer, in pursuance of the powers vested in him by the said Ordinances, will declare by writing under his hand that the land, to which no claim has been made, is the property of the Crown.

J. G. FRASER,  
Special Officer.

Description of the Land referred to.

The land commonly called or known as Polgahalandehena *alias* Ilukketiyahena, situated in the village of Narawelpita, in the Kandaboda pattu of the Matara District, in the Southern Province, containing in extent 1 acre and 3 roods, shown as lot 156d in preliminary plan No. 188 and in the annexed certified tracing therefrom and bounded as follows : on the north by Beramandiyehena (T. P. 241,923), Polgahalandewatta claimed by Suduhakuruge Babusa ; on the east by Polgahalandewatta claimed by Suduhakuruge Babusa ; on the south by Polgahalandewatta claimed by Suduhakuruge Babusa ; Ilukketiyahenewatta claimed by Gamage Sadirisa and others ; Ilukketiyahena (T. P. 149,518) ; on the west by Ilukketiyahena (T. P. 149,518), Disinagenugehena (T. P. 149,519).



Scale of 8 Chains to an Inch.

Situation : Narawelpita village in Kandaboda pattuwa of Matara District.

Preliminary plan 188.

Lot.	Name of Land.	Extent.		
		A.	R.	P.
156d	Polgahalandahena <i>alias</i> Ilukettiyahena	1	3	0

Field Sheet O <sup>20</sup>  
37—45

Surveyor-General's Office,  
Colombo, May 4, 1908.

3,058

J. B. M. RIDOUT,  
for Surveyor-General.

Matara S. O. 9—1908

Notices under "The Waste Lands Ordinances of 1897, 1899, 1900, and 1903."

**T**AKE notice that unless within three months from June 5, 1908, the persons, if any, who claim any interest in the lands hereinafter mentioned or in any one or more of such lands or to some interest therein make claim in person or in writing to the said lands or any of them or to some interest therein to W. E. Wait, Esq., Special Officer appointed under section 28 of "The Waste Lands Ordinances, 1897, 1899, 1900, and 1903," at his office at Hill House, Mutwal, Colombo :

Such Special Officer, in pursuance of the powers vested in him by the said Ordinances, will declare by writing under his hand that the said lands or such of them, as to which no claim has been made, are the property of the Crown.

W. E. WAIT,  
Special Officer.

*Description of the Lands referred to.*

The following lots situated in the village of Ganewela, in the West Giruwa pattu of the Hambantota District, in the Southern Province, as described in the annexed certified tracings:—

I.

Preliminary plan 256.

Lot.	Name of Land.	Extent.		
		A.	R.	P.
1	Weragodahena	1	3	6
2	Mukalanehena	5	1	12
3	Danattewewa	1	1	24
5	Mahayaya, Panguweyaya, Kokaennawalayaya, Danattewekadadeniya, Helambehehena	211	1	8
6	Nugeyaya, Malittangahakoratuwa, Malittangahayaya, Inginiyangahakoratuwa	56	3	36
6a	Kotawamullehena, Kotawamullekella, Atalekumbure-atmaga, Kongahakumbura	17	0	33
11a	Nugeyaya (road reservation)	0	2	6
16	Malittangahakoratuwa	0	0	32
19	Malittangahayaya	0	0	16
22	Panguwewa	1	1	4
		296	0	17

and bounded as follows : on the north by the village limit of Talanporuwa ; on the east by Kotawemulla claimed by Don Theodoris Abeysundara ; Kotawemulleatmaga claimed by ditto, the Ranna-oya, Eettelekumbura claimed by Don Siman Gamage Don Louis, Kongahakumbura claimed by Sinnoappu, Balalamaya of Tangalla, Mulekumbura claimed by Don Louis Samarawickrama (T. Ps. 208,704, 208,730), Migahawatta belonging to the Crown, Kongahakumbura claimed by Sinnoappu Balalamaya of Tangalla, Welipanguwa claimed by Don Siman Gamage Don Louis (T. P. 210,168), Ketangahawatta claimed by Kendala Vidane Patiranaage Charles, Siyambalagahawatta belonging to the Crown (T. P. 209,169), Medawatta claimed by Don Siman Gamage Don Louis, Suriyagahawatta claimed by Wijewantakanange Allisappu and others, Kohombagahawatta claimed by Puhulwelle Hewagamage Peneris, Kohombagahawattekebella claimed by ditto, Migahawatta claimed by ditto ; on the south by the village limit of Talunna, the minor road from Ranna to Wiraketiya, Danattewekadadeniya claimed by Kahagal Vihare, and Buddharakkita Unnanse, the minor road from Ranna to Wiraketiya ; on the west by the village limit of Udayala.

Situation : Ganewela village in Giruwa Pattu West.

Preliminary plan 256.

Lot	Name of Land.	Extent.		
		A.	R.	P.
..	Weragodahena .. .. .	1	3	6
..	Mukalanehena .. .. .	5	1	12
..	Danattewewa .. .. .	1	1	24
..	Mahayaya, Panguweweyaya, Kokaennawalayaya, Danattewekadadeniya, Helambehera .. .. .	211	1	8
..	Nugeyaya, Malittangahakoratuwa, Malittangahayaya, Inginiyangahakoratuwa .. .. .	56	3	36
..	Kotawamullehena, Kotawamullekella, Atalekumbure- atnaga, Kongahakumbura .. .. .	17	0	33
..	Nugeyaya (road reservation) .. .. .	0	2	6
..	Malittangahakoratuwa .. .. .	0	0	32
..	Malittangahayaya .. .. .	0	0	16
..	Panguwewa .. .. .	1	1	4
		<b>296</b>	<b>0</b>	<b>17</b>

Field Sheet P 16  
21—29

J. B. M. ERDOY,   
for Surveyor-General.

Surveyor-General's Office,  
Colombo, April 14, 1908.

II.

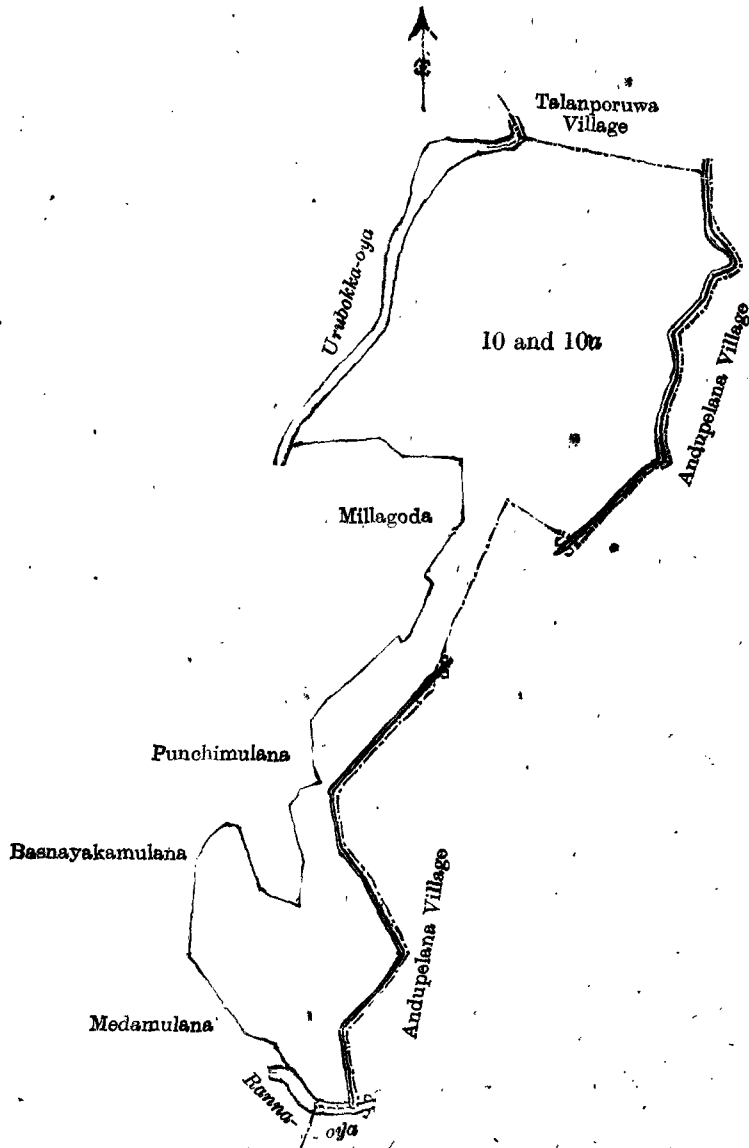
Preliminary plan 256.

Lot	Name of Land.	Extent.		
		A.	R.	P.
..	Kotawamulla .. .. .	17	2	14
..	Talakolalanda, Punchimulaneatnaga .. .. .	9	0	5
		<b>26</b>	<b>2</b>	<b>19</b>

and bounded as follows : on the north by the Urubokka-oya, the village limit of Talanporuwa ; on the east by the village limit of Andupelena ; on the south by the Ranna-oya ; on the west by Medamulana claimed by Don Bastian Ediriweera Wijesuriya, Basnayakamulana claimed by Don Andris de Silva Wickramasinhe, Punchimulana claimed by Don Cornelis Abeydeera, Millagoda claimed by Don Siman Gamage Don Lewis, the Urubokka-oya.

[For Tracing see page 725.]

Louis, Suriyagahawatta claimed by Wijewantakankanange Allisappu and others, Kohombagahawatta claimed by Puhulwelle Hewagamage Peneris, Kohombagahawattekebella claimed by ditto, Migahawatta claimed by ditto ; on the south by the village limit of Talunna, the minor road from Ranna to Wiraketiya, Danattewekadadeniya claimed by Kahagal Vihare, and Buddharakkita Unnanse, the minor road from Ranna to Wiraketiya ; on the west by the village limit of Udayala.



Scale of 8 Chains to an Inch.

Situation : Ganewela village in Giruwa Pattu West.

Preliminary plan 256.

Lot.	Name of Land.	Extent. A. R. P.
10	Kotawamulla	17 2 14
10a	Talakolalanda, Punchimulaneatmaga	9 0 5
		<hr/>
		26 2 19

Field Sheets P<sup>16</sup><sub>21-29</sub> & P<sup>16</sup><sub>22-30</sub>

Surveyor-General's Office,  
Colombo, April 14, 1908.

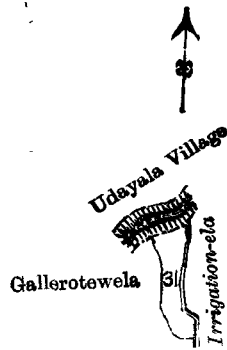
J. B. M. RIDOUT,  
for Surveyor-General.

III.

Preliminary plan 256.

Lot.	Name of Land.	Extent. A. R. P.
31	Alutmulaneeatmaga	0 1 32

and bounded as follows : on the north by the village limit of Udayala ; on the east by an irrigation ela ; on the south and west by Gallerotewela claimed by Kahagala Vihare and Buddha Rakkita Terunnanse.



Scale of 8 Chains to an Inch.

Situation : Ganewela village in Giruwa Pattu West.

Preliminary plan 256.

Lot.	Name of Land.	Extent.	
		A.	R. P.
31	Alutmulanestmaga	0	1 32

Field Sheet P<sup>16</sup><sub>21—29</sub>

Surveyor-General's Office,  
Colombo, April 14, 1908.

J. B. M. RIDOUT,  
for Surveyor-General.

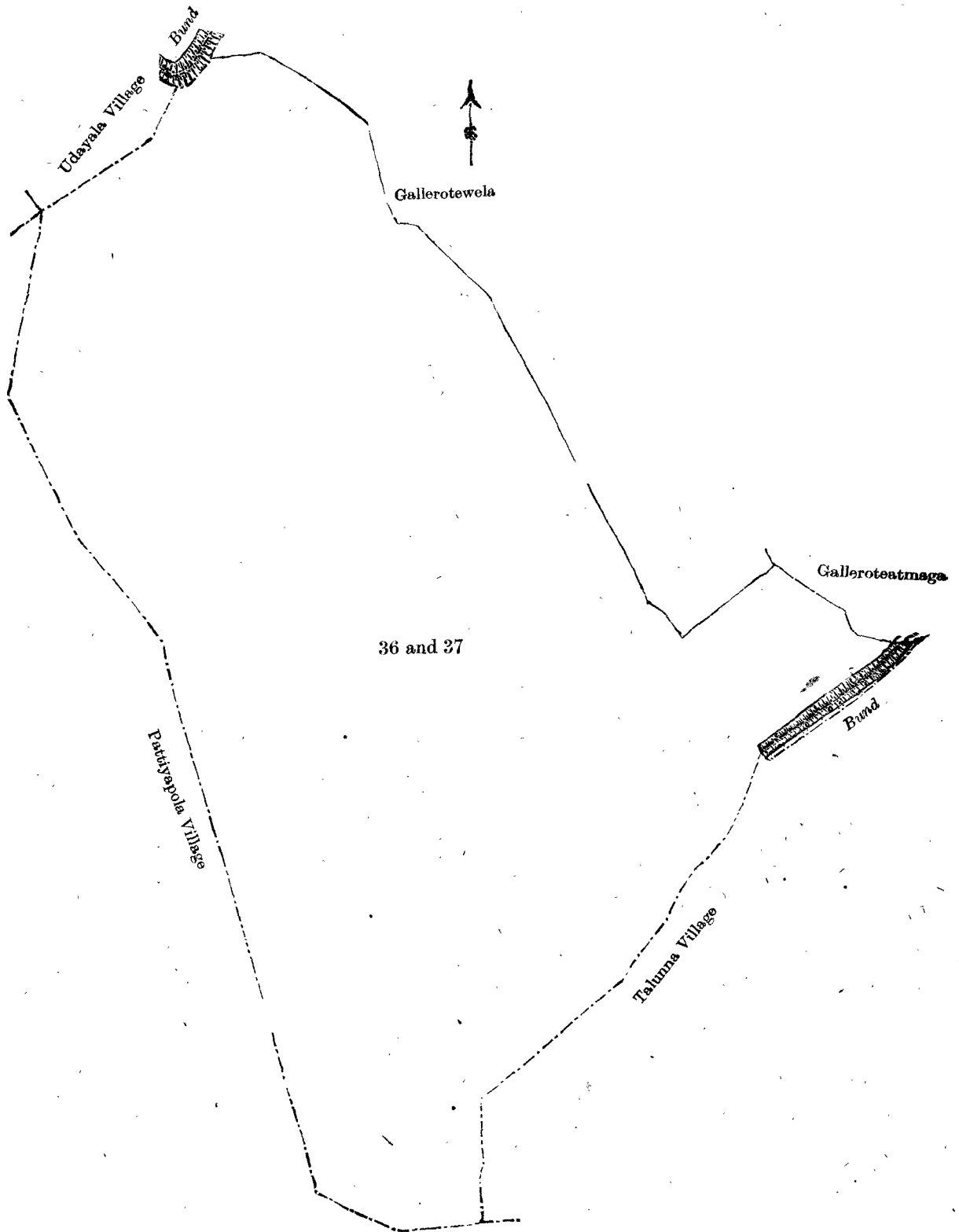
IV.

Preliminary plan 256.

Lot.	Name of Land.	Extent.	
		A.	R. P.
36	Gonandennaweditibuwalayaya	135	2 9
37	Andiyadeniyewewa	5	3 38
		<u>141</u>	<u>2 7</u>

and bounded as follows: on the north by Gallerotewela claimed by Kahagale Vihare and Buddha Rakkita Terannanse, Gallerotewela claimed by ditto and the Crown; on the east by the village limit of Talunna; on the south by the village limit of Pattiyapola; on the west by the village limit of Pattiyapola, the village limit of Udayala.

[For Tracing see page 727.]



Scale of 8 Chains to an Inch.

Situation : Ganewatta village in Giruwa Pattu West.

Preliminary plan 256.

Lot.	Name of Land.	Extent. A. R. P.
36 ..	Gonandennaweditibuwalayaya ..	135 2 9
37 ..	Andiyadeniyewewa ..	5 3 38
		<hr/> 141 2 7

Surveyor-General's Office,  
Colombo, April 14, 1908.  
3,059

Field Sheet P<sub>21-29</sub><sup>16</sup>

J. B. M. RIDOUT,  
for Surveyor-General.  
Hambantota S. O. 52—1908

Notice under "The Waste Lands Ordinances of 1897, 1899, 1900, and 1903."

TAKE notice that unless within three months from June 5, 1908, the persons, if any, who claim any interest in the lands hereinafter mentioned or in any one or more of such lands or to some interest therein make claim in person or in writing to the said lands or any of them or to some interest therein to W. E. Wait, Esq., Special Officer appointed under section 28 of "The Waste Lands Ordinances, 1897, 1899, 1900, and 1903," at his office at Hill House, Mutwal, Colombo :

Such Special Officer, in pursuance of the powers vested in him by the said Ordinances, will declare by writing under his hand that the said lands or such of them, as to which no claim has been made, are the property of the Crown.

W. E. WAIT,  
Special Officer.

Description of the Lands referred to.

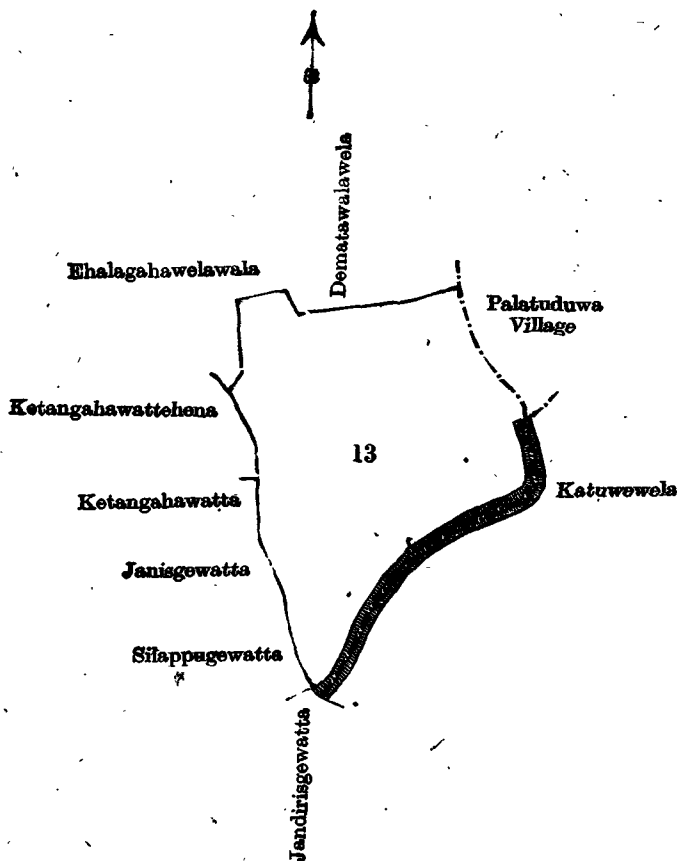
The following lots situated in the village of Walganeliya, in the West Giruwa pattu of the Hambantota District, in the Southern Province, as described in the annexed certified tracings:—

I.

Preliminary plan 316.

Lot.	Name of Land.	Extent.
		A. B. P.
13	Kiribathwewa	13 0 30

and bounded as follows: on the north by Ehelagahawelawala claimed by Don Cornelis Abeydeera, Vidane Arachchi, Dematawalawela claimed by ditto; on the east by the village limit of Palatuduwa, Katuwewela claimed by Don Cornelis Abeydeera, Vidane Arachchi; on the south by Katuwewela claimed by Don Cornelis Abeydeera, Vidane Arachchi, Jandirisgewatta claimed by Abeyweera Achchige Jandiris; on the west by Silappugewatta claimed by Abeyweera Achchige Silappu, Janisgewatta claimed by Abeysinpatabendige Endoris, Ketangahawatta claimed by Abeywarnapatabendige Eiyadoris, Ketangahawattehena claimed by ditto, Ehelagahawelawala claimed by Don Cornelis Abeydeera, Vidane Arachchi.



Scale of 8 Chains to an Inch.

Situation: Walganeliya village in Giruwa Pattu West of Hambantota District.

Preliminary plan 316.

Lot.	Name of Land.	Extent.
		A. B. P.
13	Kiribathwewa	13 0 30

Field Sheet P. 16  
51—59

Surveyor-General's Office,  
Colombo, May 4, 1908.

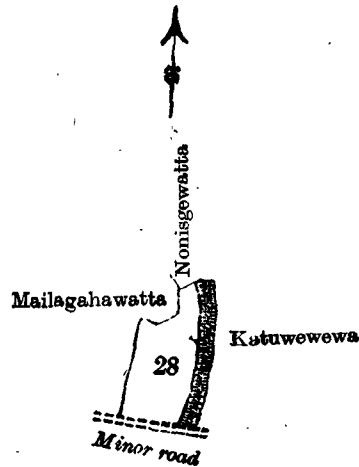
J. B. M. RIDOUT,  
for Surveyor-General.

## II.

## Preliminary plan 316.

Lot.	Name of Land.	Extent. A. R. P.
28	Gonapolayamandiyewewa	1 2 20

and bounded as follows : on the north by Nonisgewatta claimed by Medunbadanage Nonis ; on the east by Katuwewewa claimed by Nikulas Albert Wickramasinhe ; on the south by a minor road ; on the west by Mailagahawatta claimed by Don Carolis Ediriweera.



Scale of 8 Chains to an Inch.

Situation : Walganeliya village in Giruwa Pattu West of Hambantota District.

## Preliminary plan 316.

Lot.	Name of Land.	Extent. A. R. P.
28	Gonapolayamandiyewewa	1 2 20

Field Sheet P <sup>16</sup><sub>51-59</sub>

Surveyor-General's Office,  
Colombo, May 4, 1908.

J. B. M. RIDOUT,  
for Surveyor-General.

## III.

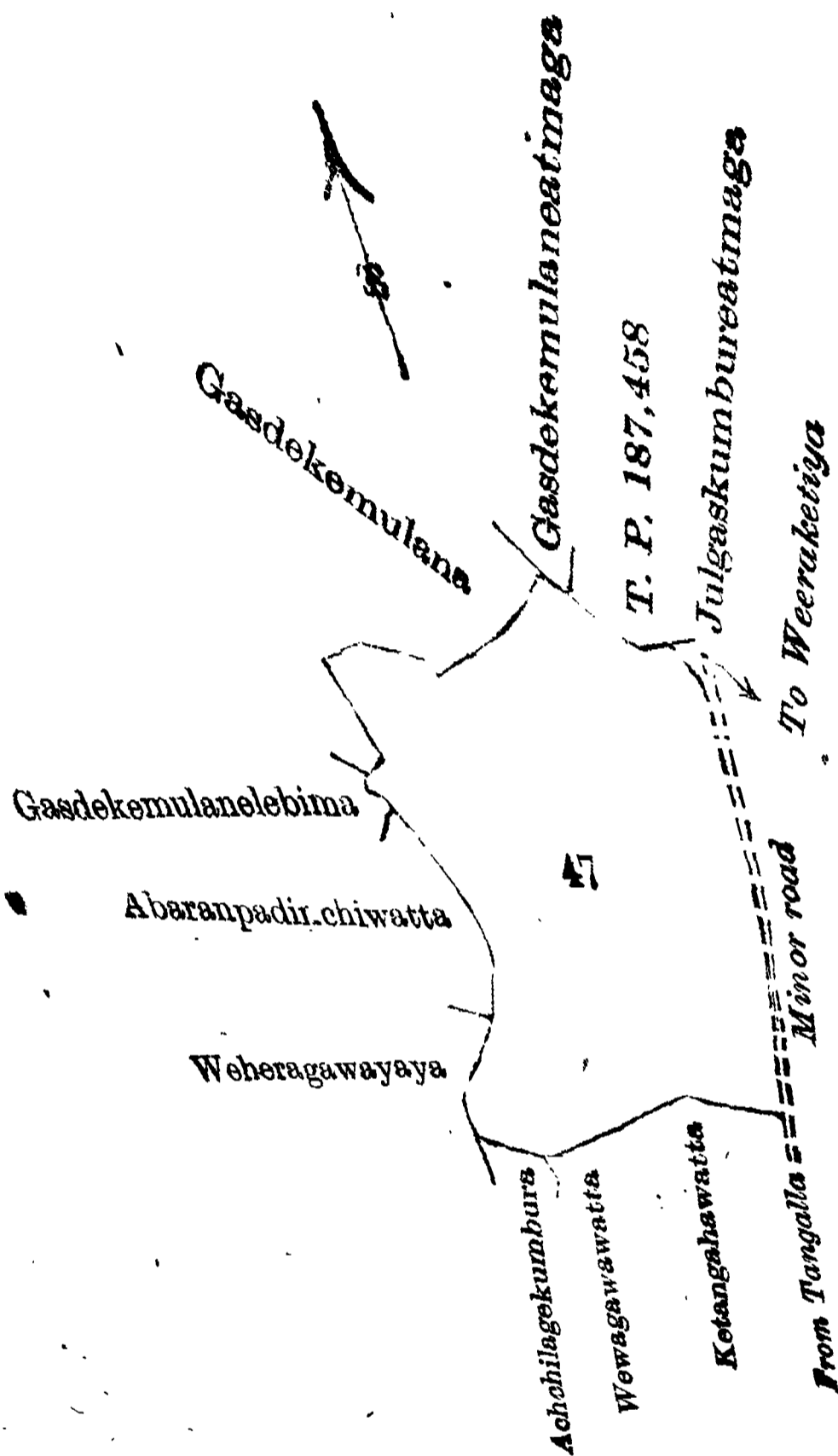
## Preliminary plan 316.

Lot.	Name of Land.	Extent. A. R. P.
47	Walganeliyewewa	9 0 1

and bounded as follows : on the north by Gasdekemulana claimed by Richard Saranasuriya Jayasekera and others, Gasdekemulanatnaga claimed by ditto (T. P. 187,458) ; on the east by Julgaskumbureatinaga claimed by Wanigasinachchige Sendo, the minor road from Wiraketiya to Tangalla ; on the south by Ketangahawatta claimed by Merenchi Galappattige Don Dias, Wewegawawatta claimed by Warnakulage Abaran Appu, Achchilagekumbura claimed by Wanigasinachchige Maronis and others ; on the west by Weheragawayaya claimed by Rankotmale Pansala, Abaranpadinchiwatta claimed by Wanigasinachchige Basi and others, Gasdekemulanelebima claimed by Richard Saranasuriya Jayasekera and others, Gasdekemulana claimed by ditto.

[For Tracing see page 730.]





Scale of 8 Chains to an Inch.

Situation : Walganeliya village in Giruwa Pattu West of Hambantota District.

Preliminary plan 316.

Lot.	Name of Land.	Extent. A. R. P.
17	Walganeliyawewa	9 0 1

Field Sheet P 16  
51-59.

Surveyor-General's Office,  
Colombo, May 4, 1908.

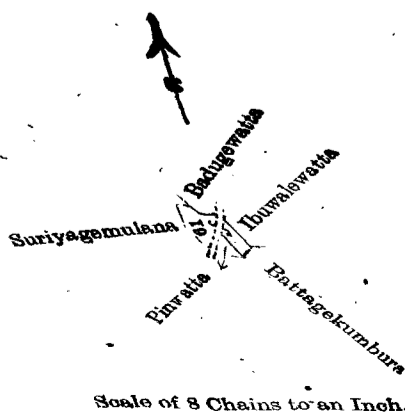
J. B. M. RIDOUT,  
for Surveyor-General.

IV.

Preliminary plan 316.

Lot.	Name of Land.	Extent. A. R. P.
61	Ibuwala	0 0 33

and bounded as follows : on the north by Suriyagemulana claimed by Don Samel Ediriwickrama and others, Badugewatta claimed by ditto ; on the east by Ibuwalewatta claimed by Nikulas Albert Wickramasinhe ; on the south by Battagekumbura claimed by Don Dias de Silva Weerawarna and others, Pinwatta claimed by Don Carolis Ubeyasinhe and others, a road ; on the west by Suriyagemulana claimed by Don Samel Ediriwickrama and others.



Scale of 8 Chains to an Inch.

Situation : Walganeliya village in Giruwa Pattu West of Hambantota District.

Preliminary plan 316.

Lot.	Name of Land.	Extent.	
		A.	R. P.
61 ..	Ibuwala ..	0	0 33

Field Sheet P<sup>16</sup><sub>51-59</sub>

Surveyor-General's Office,  
Colombo, May 4, 1908.

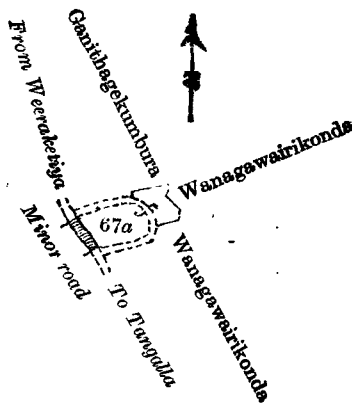
V.

J. B. M. RIDOUT,  
for Surveyor-General.

Preliminary plan 316.

Lot.	Name of Land.	Extent.	
		A.	R. P.
67a ..	Tumpalawanewewa ..	0	2 12

and bounded as follows : on the north by a road, Ganithagekumbura claimed by Jotiratne Sedo, Vidane and others ; on the east by Wanagawairikonda claimed by Don Cornelis Wickramasuriya ; on the south by Wanagawairikonda claimed by Punchihamy and others, a road ; on the west by the minor road from Tangalla to Weeraketiya.



Scale of 8 Chains to an Inch.

Situation : Walganeliya village in Giruwa Pattu West of Hambantota District.

Preliminary plan 316.

Lot.	Name of Land.	Extent.	
		A.	R. P.
67a ..	Tumpalawanewewa ..	0	2 12,

Field sheet P<sup>16</sup><sub>51-59</sub>

Surveyor-General's Office,  
Colombo, May 4, 1908.

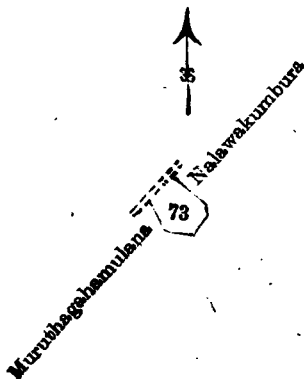
J. B. M. RIDOUT,  
for Surveyor-General.

VI.

Preliminary plan 316.

Lot.	Name of Land.	Extent.	
		A.	R. P.
73 ..	Hukadawanwala ..	0	1 16

and bounded as follows : on the north by Nalawakumbura claimed by Don Cornelis Abeydeera, Vidane Arachchi, on the east and south by Murutagahamulana claimed by Don Cornelis Abeydeera, Vidane Arachchi, trustee of Galgoda pansala ; on the west by a road.



Scale of 8 Chains to an Inch.

Situation : Walganeliya village in Giruwa Pattu West of Hambantota District.

Preliminary plan 316.

Lot.	Name of Land.	Extent.	
		A.	R. P.
73	Hukadawanwala	0	1 16

Field sheet P <sup>21</sup><sub>3-11</sub>

Surveyor-General's Office,  
Colombo, May 4, 1908.

3,060

J. B. M. RIDOUT,  
for Surveyor-General.  
Hambantota S. O. 53—1908

Notice under "The Waste Lands Ordinances of 1897, 1899, 1900, and 1903."

TAKE notice that unless within three months from June 5, 1908, the persons, if any, who claim any interest in the lands hereinafter mentioned or in any one or more of such lands or to some interest therein make claim in person or in writing to the said lands or any of them or to some interest therein to W. E. Wait, Esq., Special Officer appointed under section 28 of "The Waste Lands Ordinances, 1897, 1899, 1900, and 1903," at his office at Hill House, Mutwal, Colombo :

Such Special Officer, in pursuance of the powers vested in him by the said Ordinances, will declare by writing under his hand that the said lands or such of them, as to which no claim has been made, are the property of the Crown.

W. E. WAIT,  
Special Officer.

Description of the Lands referred to.

The following lots situated in the village of Handunkatuwa, in the West Giruwa pattu of the Hambantota District, in the Southern Province, as described in the annexed certified tracing :—

Preliminary plan 451.

Lot.	Name of Land.	Extent.	
		A.	R. P.
1	Handunkatuwebedda <i>alias</i> Handunkatuwepelesse-atmaga, Handunkatuwekodawana, Handunkatuwehena	59	1 3
1a	Do.	4	1 20
1b	Welagawabedda	12	1 0
2	Handunkatuwewewa	8	0 25
4	Siyambalakatuwebedda <i>alias</i> Handunkatuwepelesse-atmaga	30	3 16
		114	3 24

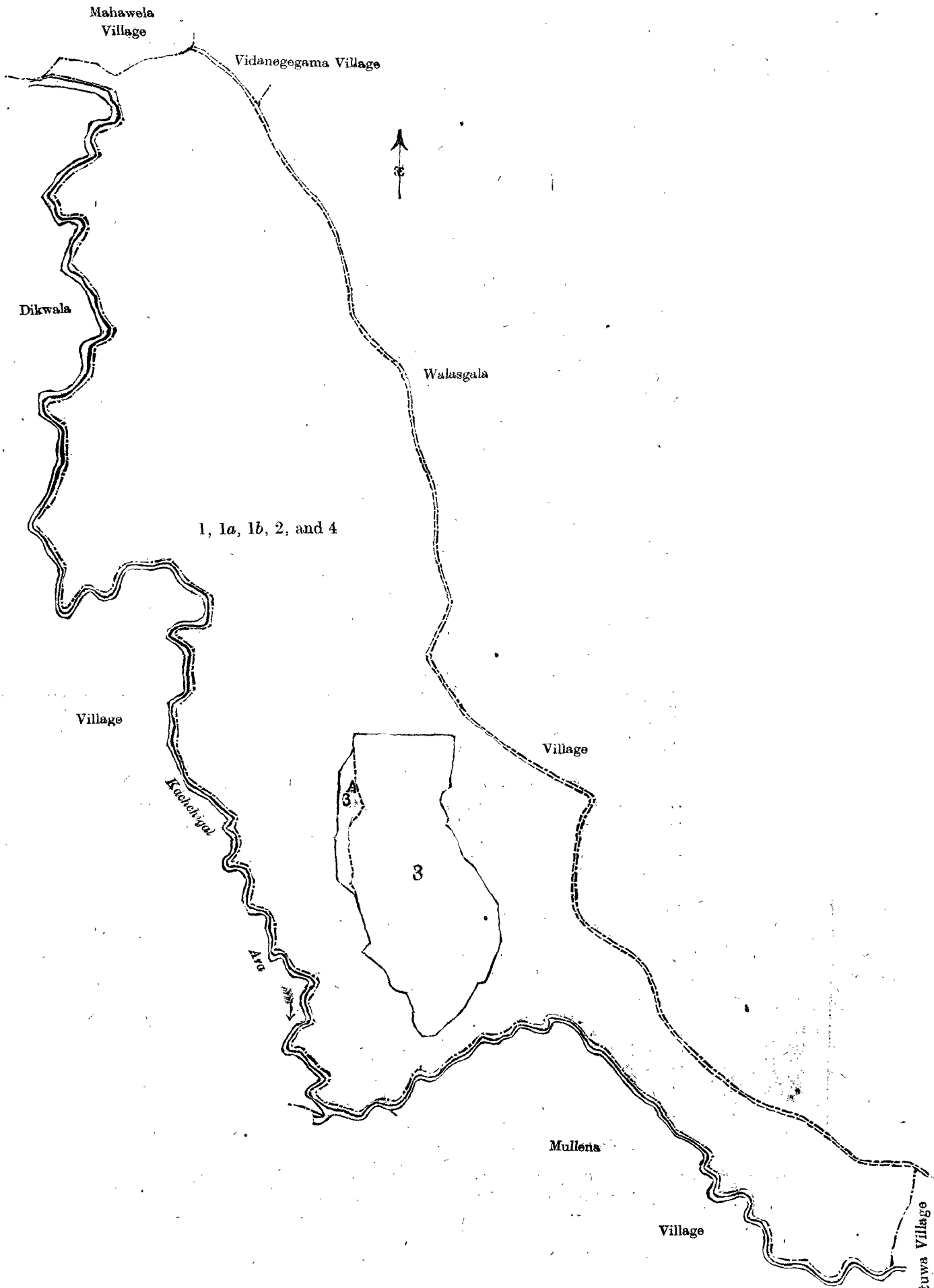
and bounded as follows : on the north by the village limit of Mahawela, the village limit of Vidanegegama ; on the east by the village limit of Walasgala, the village limit of Etbatuwa ; on the south by the village limit of Mullena (the Kachchigala-ara) ; on the west by the village limit of Dikwala (the Kachchigala-ara), the village limit of Mahawela.

NOTE.—The following lots lying within the above boundaries are excluded from this notice, and their aggregate acreage of 12 acres 1 rood and 20 perches is not included in the acreage of 114 acres 3 roods and 24 perches given above :—

Preliminary plan 451.

Lot.	Name of Land.	Extent.	
		A.	R. P.
3	Ihalakumbura	11	2 20
3a	Do.	0	3 0
		12	1 20

[For Tracing see page 733.]



Situation : Handunkatuwa village in Giruwa Pattuwa West of Hambantota District.

Preliminary plan 451.

Lot.	Name of Land.	Extent.		
		A.	R.	P.
1	Handunkatuwebedda <i>alias</i> Handunkatuwepelesse-atmaga, Handunkatuwekodawana, Handunkatuwehena	59	1	3
1a	Do.	4	1	20
1b	Welagawabedda	12	1	0
2	Handunkatuwewewa	8	0	25
4	Siyambalakatuwebedda <i>alias</i> Handunkatuwepelesse-atmaga	30	3	16
		<b>114</b>	<b>3</b>	<b>24</b>

*Lots excluded.*

3	Ihalakumbura	11	2	20
3a	Do.	0	3	0
		<b>12</b>	<b>1</b>	<b>20</b>

Field sheets P<sup>17</sup><sub>1-9</sub> and F<sup>12</sup><sub>49-57</sub>

Surveyor-General's Office,  
Colombo, May 8, 1908.  
3,061

P. D. WARREN,  
Surveyor-General.  
Hambantota S. O. 54—1908.

Notice under "The Waste Lands Ordinances of 1897, 1899, 1900, and 1903."

TAKE notice that unless within three months from June 5, 1908, the persons, if any, who claim any interest in the lands hereinafter mentioned or in any one or more of such lands make claim in person or in writing to the said lands or any of them or to some interest therein to H. O. Fox, Esq., Special Officer appointed under section 28 of "The Waste Lands Ordinances of 1897, 1899, 1900, and 1903," at his office at Hill House, Mutwal, Colombo :

Such Special Officer, in pursuance of the powers vested in him by the said Ordinances, will declare by writing under his hand that the said lands, or such of them, as to which no claim has been made, are the property of the Crown.

H. O. Fox,  
Special Officer.

*Description of the Lands referred to.*

The following lots situated in the village of Andalugoda, in the East Giruwa pattu of the Hambantota District, in the Southern Province, as described in the annexed certified tracings :—

I.

Preliminary plan 397.

Lot.	Name of Land.	Extent.		
		A.	R.	P.
1	Kotabogahahenekoratuwa	0	2	22
2	Bambarawelkolayahenekella	0	2	6
4	Do.	0	1	36
6	Bambaragahena, Gulugahahena, Katukomehena, Guruwalehena, Maragahahena, Karawilakandehena, Bambarawelkolayahena, Kalaotuwawehena, Digapotehena, Pathaswalehena, Kotabogahahena, Idal-bogahahena, Pelabogahahena, Gulugahahena, Mahagoda, Gurumadittehena, Kalaotuwawehenekella, Daminigodella, Daminigodehena, Katukomehenekella <i>alias</i> Landehena, Kudumiriyagoda, Ketakelagahahena, Pinnaketiyahena, Gallindehena, Kudumiriyagodahena, Kongahahena, Digapotehena, Ilukketiyehena, Galagawahena	190	0	36
6a	Ihalawattehena	0	2	21
6b	Komehena	0	3	27
6c	Godamadittehena	2	1	28
6d	Gurumadittehenekella	1	2	23
6e	Ketakelagahahena <i>alias</i> Bogahawattekoratuwa	0	0	33
8	Kalagahahenekella	1	2	18
17	Gulugahahenekoratuwa	0	3	0
18	Gulugahawatta	1	0	12
19	Gulugahahenekoratuwa	0	1	20
20b	Madittewatta	0	0	8
21	Gurumadittehenekella	1	1	17
		<b>202</b>	<b>3</b>	<b>29</b>

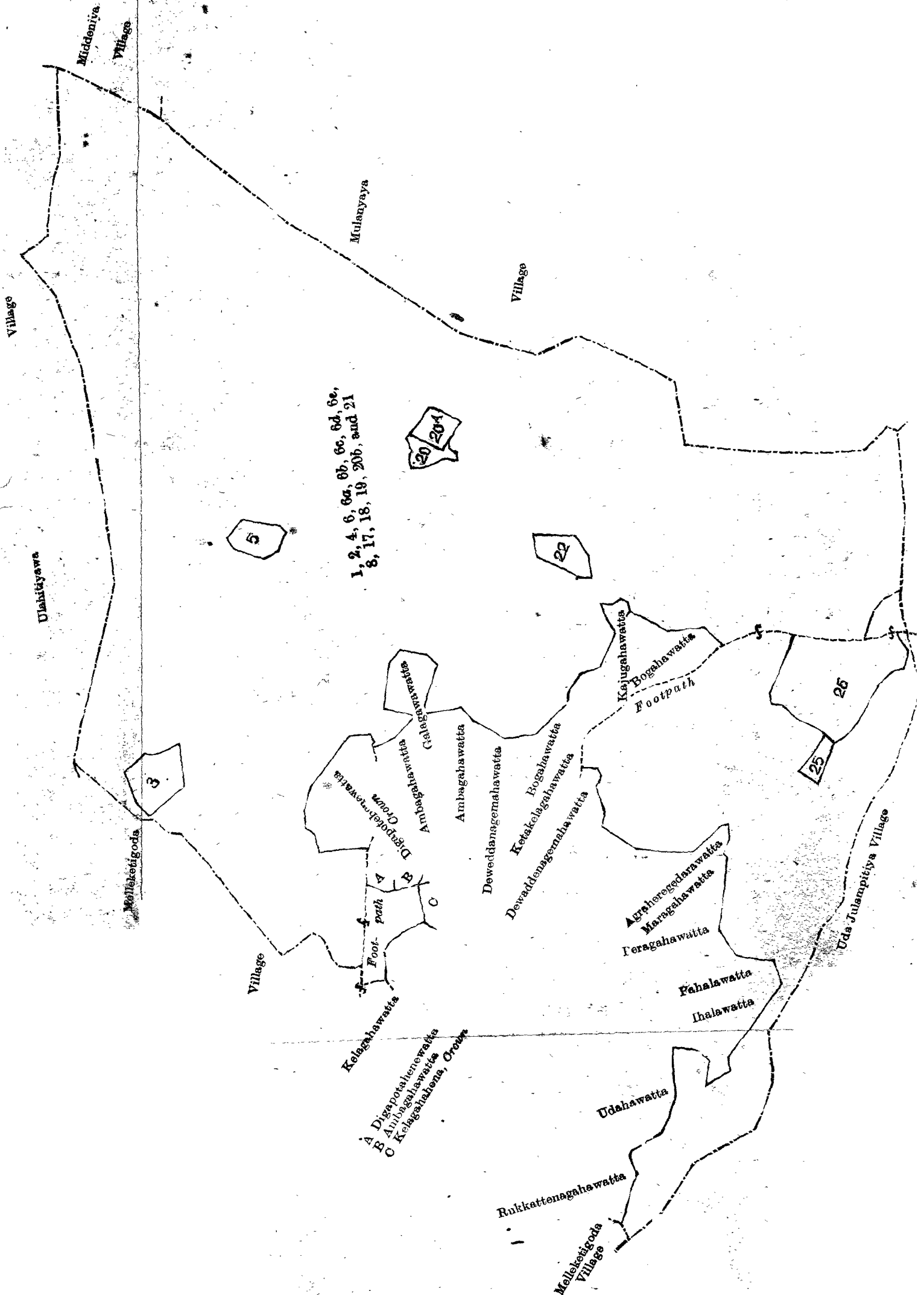
and bounded as follows: on the north by the village limit of Ulahitiyawa; on the east by the village limit of Middeniya, the village limit of Mulanyaya; on the south by the village limit of Udajulampitiya; on the west by the village limit of Mellaketigoda, Rukattanagahawatta claimed by Abeynayakage Heen Appu, Udahawatta claimed by Abeynayakage Andris, Thalawatta claimed by Abeynayakage Dingi Appu, Pahalahawatta claimed by Abeynayakage Heen Appu and others, Peragahawatta claimed by Mutu Kuttige Davith and others, Maragahawatta claimed by Kodikarage Babahamy, Aggraheragedarawatta claimed by Abeynayakage Dineshamy, Dewaddanagemahawatta claimed by Dewaddanage Subehamy and others, a footpath, Ketakelagahawatta claimed by Abeynayakage Don Mathes, Bogahawatta claimed by Deweddanage Appu, Kajugahawatta claimed by Abeynayakage Babun, Bogahawatta claimed by Deweddanage Appu, Deweddanagemahawatta claimed by Deweddanage Subehamy and others, Ambagahawatta claimed by Don Andris Rajapaksa, Galagawawatta claimed by Rajapaksa Patiranage Don Bastian, Ambagahawatta claimed by Don Andris Rajapaksa, Digapotahenewatta belonging to the Crown, a footpath, Digapotahenewatta claimed by Don Mathias Rajapaksa, Ambagahawatta claimed by Don Andris Rajapaksa, Kelagahahena declared to be Crown property under the Waste Lands Ordinances, Kelagahawatta claimed by Abeynayakage Tinohamy, the village limit of Mellaketigoda, a footpath, the village limit of Mellaketigoda.

NOTE.—The following lots lying within the above boundaries are excluded from this notice, and their aggregate acreage of 8 acres 3 roods and 18 perches is not included in the acreage of 202 acres 3 roods and 29 perches given above:—

## Preliminary plan 397.

Lot.	Name of Land.	Extent.		
		A.	R.	P.
3	Bambarawekolayahenekella (T. P. 243,237)	1	0	36
5	Galagawawatta (T. P. 243,238)	0	2	34
20	Madittewatta	0	1	19
20a	Do.	0	2	10
22	Landewatta	0	3	5
25	Gulugahawatta <i>alias</i> Gallindekoratuwa	0	1	8
26	Pinnaketiyawatta, Ketakelagahawatta, Gulugahawatta	4	3	26
		<u>8</u>	<u>3</u>	<u>18</u>

[For Tracing see page 736.]



Scale of 8 Chains to an Inch.

Situation : Andalugada village in Giruwa Pattuwa East.

## Preliminary plan 397.

Lot.	Name of Land.	Extent.		
		A.	R.	P.
1	Kotabogahahenekoratuwa	0	2	22
2	Bambarawelkolayahenekella	0	2	6
4	Do.	0	1	36
6	Bambaragahena, Gulugahahena, Katukomehena, Guruwalehena, Maragahahena, Karawilakandehena, Bambarawelkolayahena, Kalaotuwawehena, Digapotehena, Pathaswalehena, Kotabogahahena, Idal-bogahahena, Pelabogahahena, Gulugahahena, Mahagoda, Gurumadittehena, Kalaotuwawehenekella, Daminigodella, Daminigodehena, Katukomshenekella <i>alias</i> Landehena, Kudumiriyagoda, Ketakelagahahena, Pinnaketiyahena, Gallindehena, Kudumiriyagodahena, Kongahahena, Digapotehena, Ilukketiyehena, Galagawahena	190	0	38
6a	Ihalawattehena	0	2	21
6b	Komehena	0	3	27
6c	Godamadittehena	2	1	28
6d	Gurumadittehenekella	1	2	23
6e	Ketakelagahahena <i>alias</i> Bogahawattekoratuwa	0	0	33
8	Kalagahahenekella	1	2	18
17	Gulugahahenekoratuwa	0	3	0
18	Gulugahawatta	1	0	12
19	Gulugahahenekoratuwa	0	1	20
20b	Madittewatta	0	0	8
21	Gurumadittehenekella	1	1	17
		202	3	29

## Lots excluded.

3	Bambarawelkolayahenekella (T. P. 243,237)	1	0	36
5	Galagawatta (T. P. 243,238)	0	2	34
20	Madittewatta	0	1	19
20a	Do.	0	2	10
22	Landewatta	0	3	5
25	Gulugahawatta <i>alias</i> Gallindekoratuwa	0	1	8
26	Pinnaketiyawatta, Ketakelagahawatta, Gulugahawatta	4	3	26
		8	3	18

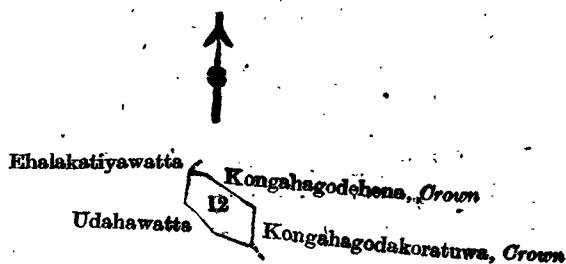
Field sheets P<sup>11</sup> 18-26, P<sup>11</sup> 34-42, and P<sup>11</sup> 17-25Surveyor-General's Office,  
Colombo, May 2, 1908.J. B. M. RIDOUT,  
for Surveyor-General.

## II:

## Preliminary plan 397.

Lot.	Name of Land.	Extent.		
		A.	R.	P.
12	Kirigahagodshenekella <i>alias</i> Udahakella	0	1	36

and bounded as follows : on the north by Kongahagodshena declared to be Crown property under the Waste Lands Ordinances ; on the east by Kongahagodakoratuwa declared to be Crown property under the Waste Lands Ordinances ; on the south by Udahawatta claimed by Abeynayakage Andris ; on the west by Ehelakatiyawatta claimed by Abeynayakage Andris.



Scale of 8 Chains to an Inch.

D 10



Situation : Andalugoda village in Gíruwa Pattuwa East.

Preliminary plan 397.

Lot.	Name of Land.	Extent. A. R. P.
12	Kirigahagodehenekella <i>alias</i> Udahakella	0. 1 36

Field sheet P<sup>11</sup><sub>17-25</sub>

Surveyor-General's Office,  
Colombo, May 2, 1908.  
3,062

J. B. M. RIDOUT,  
for Surveyor-General.  
Hambantota S. O. 55—1908

Notice under "The Waste Lands Ordinances of 1897, 1899, 1900, and 1903."

**T**AKE notice that unless within three months from June 5, 1908, the persons, if any, who claim any interest in the land hereinafter mentioned make claim in person or in writing to the said land or to some interest therein to W. E. Wait, Esq., Special Officer appointed under section 28 of "The Waste Lands Ordinances, 1897, 1899, 1900, and 1903," at his office at Hill House, Mutwal, Colombo :

Such Special Officer, in pursuance of the powers vested in him by the said Ordinances, will declare by writing under his hand that the land, to which no claim has been made, is the property of the Crown.

W. E. WAIT,  
Special Officer.

*Description of the Land referred to.*

The land commonly called or known as Kurikotuwwewehena, situated in the village of Nakkawatta, in the Yatikaha korale of the Katugampola hatpattu of the Kurunegala District, in the North-Western Province, containing in extent 4 acres 1 rood and 11 perches, shown as lot 5 in preliminary plan No. 202 and in the annexed certified tracing therefrom, and bounded as follows : on the north by the village limit of Ganangamuwa ; on the east by a path, Kurikotuwwewatta belonging to the Crown, Nakkawatta school and garden belonging to the Crown, a path ; on the south by the road from Narammala to Dandagamuwa ; on the west by Galagawahena belonging to the Crown.



Scale of 8 Chains to an Inch.

Situation : Nakkawatta village in Yatikaha korale of Kurunegala District.

Preliminary plan 202.

Lot.	Name of Land.	Extent. A. R. P.
5	Kurikotuwwewehena	4 1 11

Field sheet I<sup>13</sup><sub>49-57</sub>

Surveyor-General's Office,  
Colombo, May 9, 1908.  
3,063

P. D. WARREN,  
Surveyor-General.  
Kurunegala S. O. 12—1908