

Ceylon Government Gazette

Published by Authority.

No. 6,247 — FRIDAY, JUNE 19, 1908.

PART I.—General: Minutes, Proclamations, Appointments, and General Government Notifications. | PART III.—Provincial Administration.
 PART II.—Legal and Judicial. | PART IV.—Land Settlement.
 PART V.—Mercantile, Marine, Municipal, Local, &c.

Separate paging is given to each Part in order that it may be filed separately.

Part IV.—Land Settlement.

	PAGE	PAGE	
Preliminary Notices	749	Final Orders	767

PRELIMINARY NOTICES.

Notice under "The Waste Lands Ordinances of 1897, 1899, 1900, and 1903."

TAKE notice that unless within three months from June 19, 1908, the persons, if any, who claim any interest in the lands hereinafter mentioned or in any one or more of such lands or to some interest therein make claim in person or in writing to the said lands or any of them or to some interest therein to W. E. Watt, Esq., Special Officer appointed under section 28 of "The Waste Lands Ordinances, 1897, 1899, 1900, and 1903," at his office at Hill House, Mutwal, Colombo:

Such Special Officer, in pursuance of the powers vested in him by the said Ordinances, will declare by writing under his hand that the said lands or such of them, as to which no claim has been made, are the property of the Crown.

W. E. WATT,
Special Officer

Description of the Lands referred to.

The following lots situated in the village of Uda Rota in the East Giruwa pattu of the Hambantota District, in the Southern Province, as described in the annexed certified tracing:—

Preliminary plan 448.

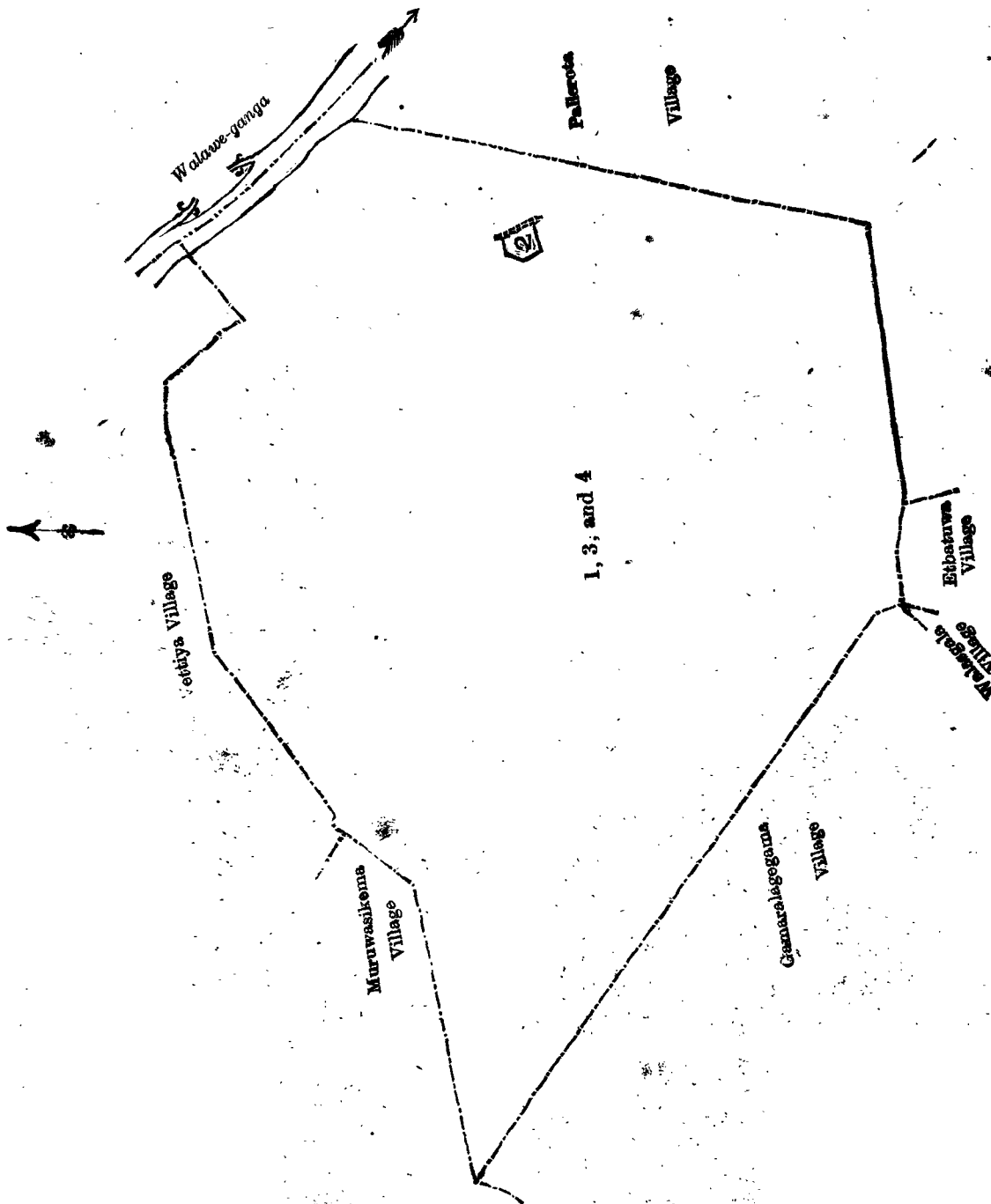
Lot.	Name of Land.	Extent.	
		A.	R. P.
1 ..	Sudugalapalagawabedda, Rambavihare	35	2 8
3 ..	Udarotabedda, Udarotewela, Watawalayaya, Palugashena, Welagawahena	398	3 32
4 ..	Paluwala	0	0 9
		434	2 9

and bounded as follows: on the north by the village limit of Vettiya, the Walawe-ganga; on the east by the village limit of Pallerota; on the south by the village limit of Pallerota, the village limit of Ebbatuwa, the village limit of Walasgala, the village limit of Gamaralagegama; on the west by the village limit of Muruwastkema, the village limit of Vettiya.

NOTE.—The following lot lying within the above boundaries is excluded from this notice, and its extent of 2 roods and 37 perches is not included in the acreage of 434 acres 2 roods and 9 perches given above:—

Preliminary plan 448.

Lot.	Name of Land.	Extent.	
		A.	R. P.
2 ..	Pansalawatta	0	2 37



Scale of 16 Chains to an Inch.

Situation : Uda Rota village in East Giruwa pattu of Hambantota District.

Preliminary plan 448.

Lot.	Name of Land.	Extent.		
		A.	R.	P.
1	Sudugalapalagawabedda, Rambavihare	35	2	8
3	Udarotabedda, Udarotewela, Watawalayaya, Palugahena, Welagawahena	398	3	32
4	Paluwala	0	0	9
		434	2	9
	<i>Lot excluded.</i>			
2	Pansalawatta	0	2	37

Surveyor-General's Office,
Colombo, May 9, 1908.

Field sheets P 49¹²-57 & P 50¹²-58

P. D. WARREN,
Surveyor-General.

Hambantota S. O. 60-1908

Notice under "The Waste Lands Ordinances of 1897, 1899, 1900, and 1903."

TAKE notice that unless within three months from June 19, 1908, the persons, if any, who claim any interest in the lands hereinafter mentioned or in any one or more of such lands or to some interest therein make claim in person or in writing to the said lands or any of them or to some interest therein to W. E. Wait, Esq., Special Officer appointed under section 28 of "The Waste Lands Ordinances, 1897, 1899, 1900, and 1903," at his office at Hill House, Mutwal, Colombo :

Such Special Officer, in pursuance of the powers vested in him by the said Ordinances, will declare by writing under his hand that the said lands or such of them, as to which no claim has been made, are the property of the Crown.

W. E. WAIT,
Special Officer.

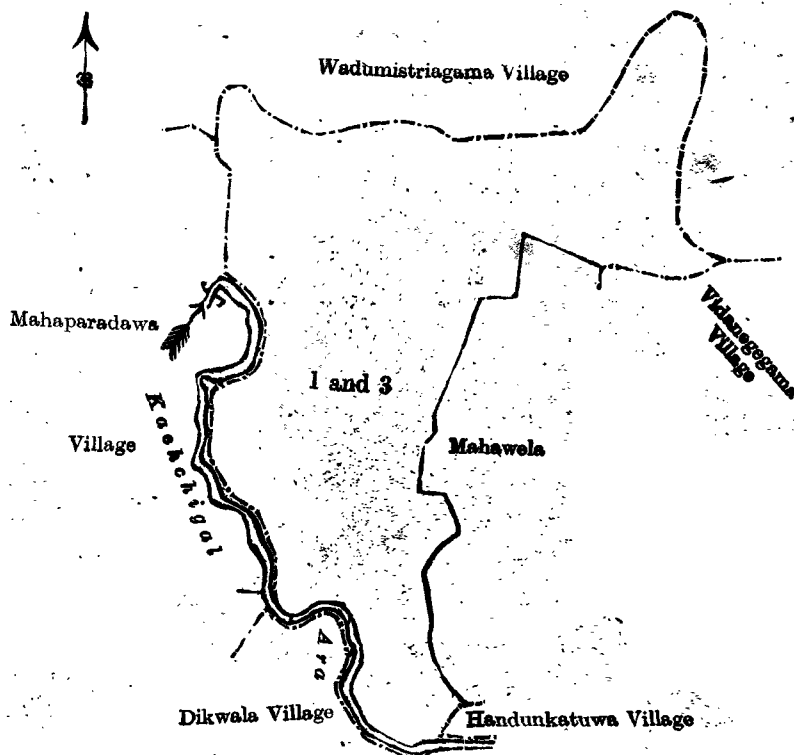
Description of the Lands referred to.

The following lots situated in the village of Mahawela, in the East Giruwa pattu of the Hambantota District, in the Southern Province, as described in the annexed certified tracing :—

Preliminary plan 444.

Lot.	Name of Land.	Extent.	
		A.	R. P.
1 ..	Mahawelawewa ..	8	0 26
3 ..	Mahawelahena <i>alias</i> Paradawa ..	18	2 21
		26	3 7

and bounded as follows : on the north by the village limit of Wadumistriagama ; on the east by the village limit of Wadumistriagama, the village limit of Vidanegegama, Mahawela claimed by Vidana Patiranaage Don Siman Samarasekera and others, the village limit of Handunkatuwa ; on the south by the Kachchigal-ara (the village limit of Dikwala) ; on the west by the village limit of Mahaparadawa (the Kachchigal-ara), the village limit of Wadumistriagama.



Scale of 8 Chains to an Inch.

Situation : Mahawela village in Giruwa Pattu East of Hambantota District.

Preliminary plan 444.

Lot.	Name of Land.	Extent.	
		A.	R. P.
1 ..	Mahawelawewa ..	8	0 26
3 ..	Mahawelahena <i>alias</i> Paradawa ..	18	2 21
		26	3 7

Field sheets P 11 56-64 & P 12 49-57

Surveyor-General's Office,
Colombo, May 8, 1908

3,070

P. D. WARREN,
Surveyor-General.

Hambantota S. O. 61-1908

Notice under "The Waste Lands Ordinances of 1897, 1899, 1900, and 1903."

TAKE notice that unless within three months from June 19, 1908, the persons, if any, who claim any interest in the lands hereinafter mentioned or in any one or more of such lands or to some interest therein make claim in person or in writing to the said lands or any of them or to some interest therein to W. E. Wait, Esq., Special Officer appointed under section 28 of "The Waste Lands Ordinances, 1897, 1899, 1900, and 1903," at his office at Hill House, Mutwal, Colombo :

Such Special Officer, in pursuance of the powers vested in him by the said Ordinances, will declare by writing under his hand that the said lands or such of them, as to which no claim has been made, are the property of the Crown.

W. E. WAIT,
Special Officer.

Description of the Lands referred to.

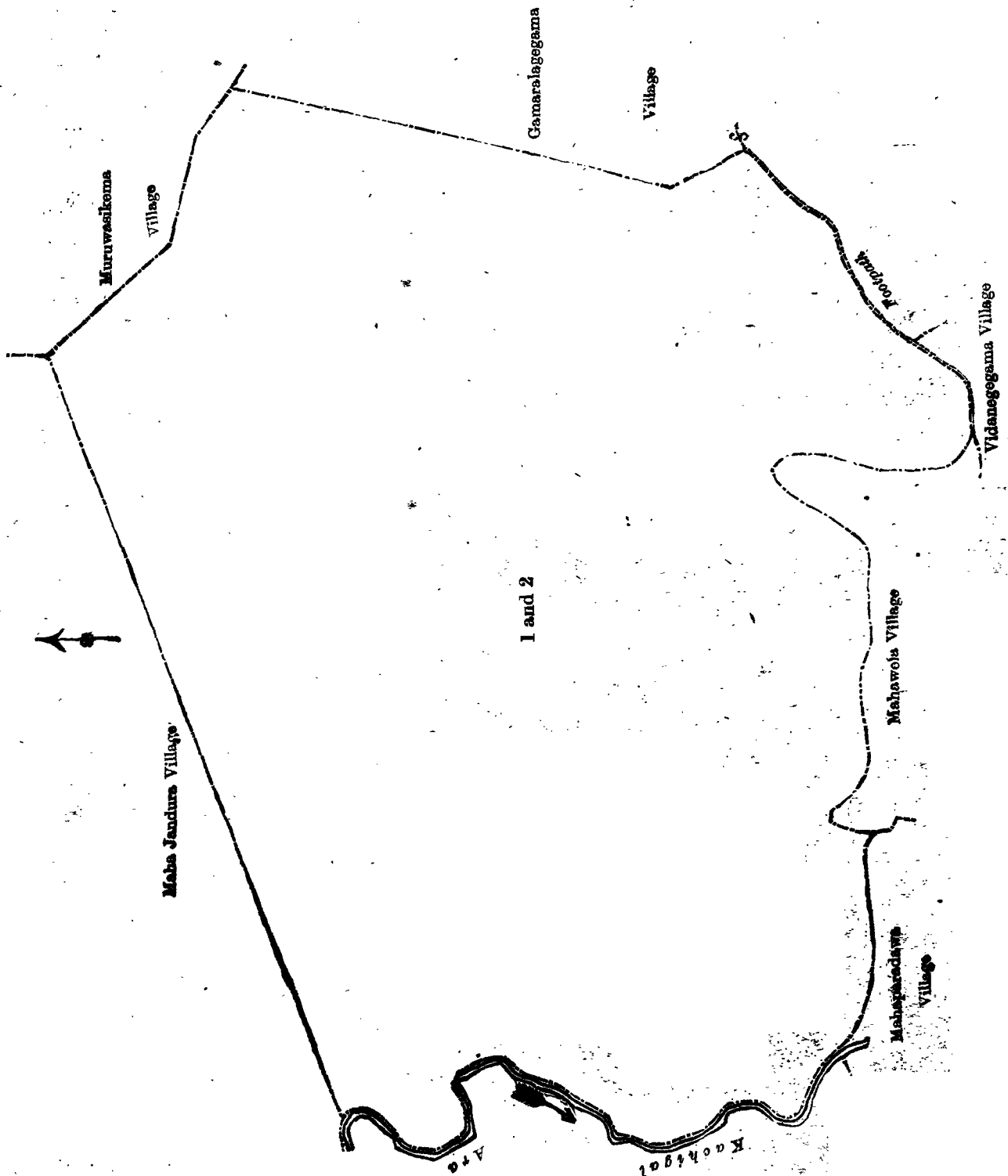
The following lots situated in the village of Wadumistriagama, in the East Giruwa pattu of the Hambantota District, in the Southern Province, as described in the annexed certified tracing :—

Preliminary plan 445.

Lot.	Name of Land.	Extent.	
		A.	R. P.
1 ..	Wadumistriagamabedda	190	0 21
2 ..	Wadumistriagamawewa	0	3 7
		<u>190</u>	<u>3 28</u>

and bounded as follows : on the north by the village limit of Mahajandura, the village limit of Muruwasikema ; on the east by the village limit of Gamaralagegama, the village limit of Vidanegegama (a footpath) ; on the south by the village limit of Vidanegegama (a footpath), the village limit of Mahawela, the village limit of Mahaparadawa ; on the west by the Kachchigal-ara.

[For Tracing see page 753.]



Scale of 8 Chains to an Inch.

Situation : Wadumistriagama village in East Giruwa pattu of Hambantota District.

Preliminary plan 445.

Lot.	Name of Land.
1	Wadumistriagamabedda
2	Wadumistriagamawewa

Extent.	
A.	R. P.
190	0 21
0	3 7
<hr/>	
190	3 28

Surveyor-General's Office,
Colombo, May 9, 1908.
3,071

Field sheets P 11 12
56-64 & P 49-57

P. D. WARREN,
Surveyor-General.
Hambantota S. O. 62—1908

Notice under "The Waste Lands Ordinances of 1897, 1899, 1900, and 1903."

TAKE notice that unless within three month from June 19, 1908, the persons, if any, who claim any interest in the lands hereinafter mentioned or in any one or more of such lands or to some interest therein make claim in person or in writing to the said lands or any of them or to some interest therein to W. E. Wait, Esq., Special Officer appointed under section 28 of "The Waste Lands Ordinances, 1897, 1899, 1900, and 1903," at his office at Hill House, Mutwal, Colombo :

Such Special Officer, in pursuance of the powers vested in him by the said Ordinances, will declare by writing under his hand that the said lands or such of them, as to which no claim has been made, are the property of the Crown.

W. E. WAIT,
Special Officer.

Description of the Lands refered to.

The following lots situated in the village of Mahajandura in the East Giruwa pattu of the Hambantota District, in the Southern Province, as described in the annexed certified tracing :—

Preliminary plan 433.

Lot.	Name of Land.	Extent.		
		A.	R.	P.
1	Mahajandurebedda <i>alias</i> Wattagawayayehena, Wewaddarahena, Mylagahahena, Weraketiyyayehena, Metihuhena, Heenatahena, Rotawalahena, Kachigalarumulana	510	1	0
2	Metihacewekada	0	1	5
3	Julgahawala	0	0	12
4	Mahajandurewewa	3	2	33
7	Rotawalapotawa	0	2	22
8	Do.	1	2	7
		<u>516</u>	<u>1</u>	<u>39</u>

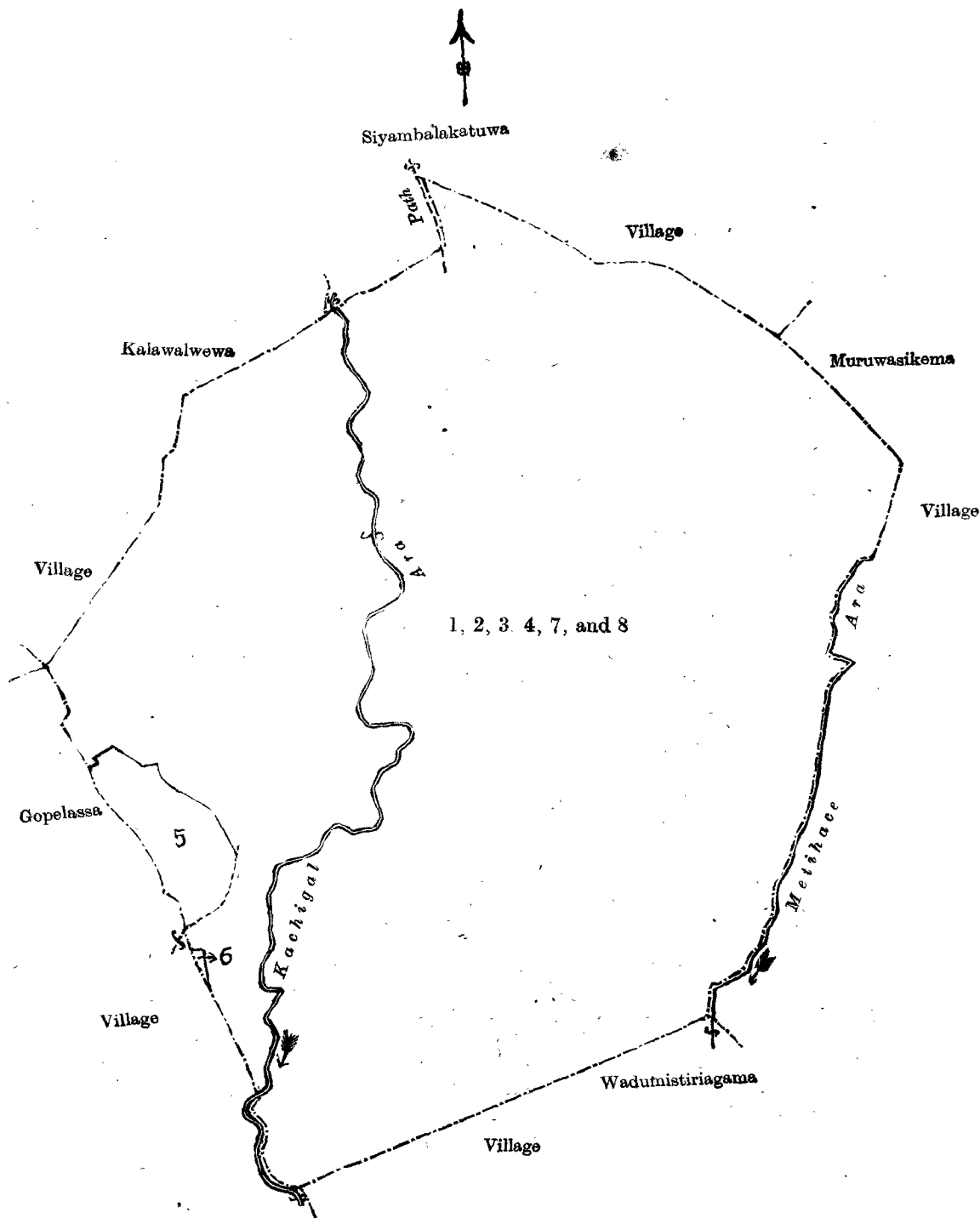
and bounded as follows: on the north by the vilage limit of Kalawalwewa, a path, the village limit of Siyambalakatuwa, the village limit of Muruwasiikema; on the east by the village limit of Muruwasiikema; the Metihaceara; on the south by the village limit of Wadumistiriagama,; on the west by the Kachigal-ara, the village limit of Gopelassa, the village limit of Kalawalwewa.

NOTE.—The following lots lying within the above boundaries are excluded from this notice, and their aggregate acreage of 11 acres 3 roods and 32 perches is not included in the acreage of 516 acres 1 rood and 39 perches given above :—

Preliminary plan 433.

Lot.	Name of Land.	Extent.		
		A.	R.	P.
5	Mahajanduregangoda	11	3	13
6	Mullagahawatta	0	0	19
		<u>11</u>	<u>3</u>	<u>32</u>

[For Tracing see page 755.]



Scale of 16 Chains to an Inch.

Situation : Mahajandura village in in Giruwa Pattu East of Hambantota District.

Preliminary plan 433.

Lot.	Name of Land.	Extent.		
		A.	R.	P.
1	Mahajandurebedda <i>alias</i> Wattagawayayehena, Wewadarahena, Mylagahahena, Weraketiyyayehena, Metihuhena, Heenatahena, Rotawalahena, Kachigalarumulana	510	1	0
2	Metihacewekada	0	1	5
3	Julgahawala	0	0	12
4	Mahajandurewewa	3	2	33
7	Rotawalapotawa	0	2	22
8	Do.	1	2	7
		516	1	39

Lots excluded.

Lot.	Name of Land.			Extent.	
				A.	R. P.
5	Mahajanduregangoda	11	3 13
6	Mullagahawatta	0	0 19
				11	3 32

Field sheets P₅₆₋₆₄¹ & P₄₉₋₅₇¹²

Surveyor-General's Office,
Colombo, May 8, 1908.
3,072

P. D. WARREN,
Surveyor-General.
Hambantota S. O. 63—1908

Notice under "The Waste Lands Ordinances of 1897, 1899, 1900, and 1903."

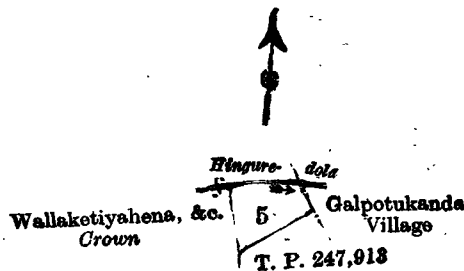
TAKE notice that unless within three months from June 19, 1908, the persons, if any, who claim any interest in the land hereinafter mentioned make claim in person or in writing to the said land or to some interest therein to H. O. Fox, Esq., Special Officer appointed under section 28 of "The Waste Lands Ordinances, 1897, 1899, 1900, and 1903," at his office at Hill House, Mutwal, Colombo:

Such Special Officer, in pursuance of the powers vested in him by the said Ordinances, will declare by writing under his hand that the land, to which no claim has been made, is the property of the Crown.

H. O. Fox,
Special Officer.

Description of the Land referred to.

The land commonly called or known as Ellebodawatta, situated in the village of Pingalella in the West Giruwa pattu of the Hambantota District, in the Southern Province, containing in extent 2 roods and 22 perches, shown as lot 5 in preliminary plan 153 and in the annexed certified tracing therefrom; and bounded as follows: on the north by the Hinguredola; on the east by the village limit of Galpotukanda; on the south by T. P. 247,913; on the west by Wallaketiyahena, &c., declared to be Crown property, under the Waste Lands Ordinances.



Scale of 8 Chains to an Inch.

Situation: Pingalella village in West Giruwa pattu of the Hambantota District.

Preliminary plan 153.

Lot.	Name of Land.			Extent.	
				A.	R. P.
5	Ellebodawatta	-	-	0	2 22

Field sheet O₂₂₋₃₀¹¹

Surveyor-General's Office,
Colombo, April 16, 1908.
3,073

J. B. M. RIMONT,
for Surveyor-General.
Hambantota S. O. 64—1908

Notice under "The Waste Lands Ordinances of 1897, 1899, 1900, and 1903."

TAKE notice that unless within three months from June 19, 1908, the persons, if any, who claim any interest in the lands hereinafter mentioned or in any one or more of such lands or to some interest therein make claim in person or in writing to the said lands or any of them or to some interest therein to W. E. Wait, Esq., Special Officer appointed under section 28 of "The Waste Lands Ordinances, 1897, 1899, 1900, and 1903," at his office at Hill House, Mutwal, Colombo:

Such Special Officer, in pursuance of the powers vested in him by the said Ordinances, will declare by writing under his hand that the said lands or such of them, as to which no claim has been made, are the property of the Crown.

W. E. WAIT,
Special Officer.

Description of the Lands referred to.

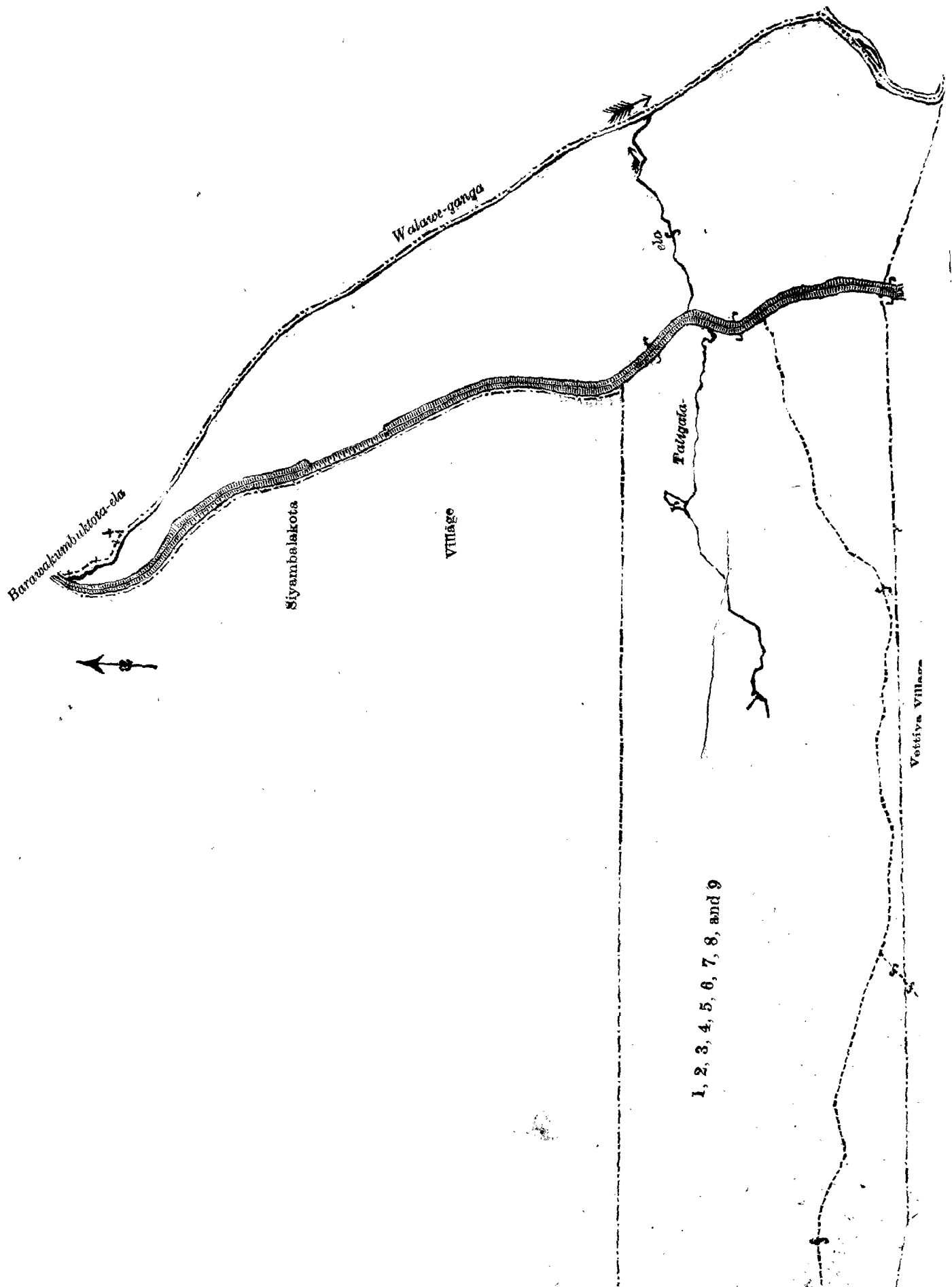
The following lots situated in the village of Taligala, in the East Giruwa pattu of the Hambantota District, in the Southern Province, as described in the annexed certified tracing:—

Preliminary plan 431.

Lot.	Name of Land.	Extent.		
		A.	R.	P.
1	Gangagawakoruwa ..	3	2	39
2	Barawakumbuktawatta <i>alias</i> Gangagawawatta ..	3	0	10
3	Titawelmandiya ..	8	0	20
4	Titawelmandiyawatta ..	2	3	26
5	Do. ..	9	3	6
6	Titawelmandiya ..	4	1	22
7	Do. ..	0	3	16
8	Do. ..	23	3	22
9	Buruthagodana <i>alias</i> Gurubichehiwalana, Medayaya, Thittawelmandiya, Taligalabedda, Taligalahenyaya ..	612	1	20
		<u>669</u>	<u>0</u>	<u>21</u>

and bounded as follows: on the north by the village limit of Siyambalakota village; on the east by the Barawakumbuktota-ela, the Walawe-ganga; on the south by the village limit of Vettiya; the village limit of Siyambalakatuwa; on the west by the village limit of Abeysekeragama.

[For Tracing see page 758.]



Situation : Taligala village in Giruwa Pattu East of Hambantota District.

Preliminary plan 431.

Lot.	Name of Land.	Extent.		
		A.	R.	P.
1 ..	Gangagawakoratuwa ..	3	2	39
2 ..	Barawakumbuktotawatta <i>alias</i> Gangagawawatta ..	3	0	10
3 ..	Titawelmandiya ..	8	0	20
4 ..	Titawelmandiyawatta ..	2	3	26
5 ..	Do. ..	9	3	6
6 ..	Titawelmandiya ..	4	1	22
7 ..	Do. ..	0	3	16
8 ..	Do. ..	23	3	22
9 ..	Buruthagodana <i>alias</i> Gurubichchiwalana, Medayaya, Thittawelmandiya, Taligalabedda, Taligalahenyaya ..	612	1	20
		669	0	21

Field sheets P¹²₃₃₋₄₁ & P¹²₃₄₋₄₂

Surveyor-General's Office,
Colombo, May 16, 1908.
3,074

P. D. WARREN,
Surveyor-General.
Hambantota S. O. 65—1908

Notice under "The Waste Lands Ordinances of 1897, 1899, 1900, and 1903."

TAKE notice that unless within three months from June 19, 1908, the persons, if any, who claim any interest in the lands hereinafter mentioned or in any one or more of such lands or to some interest therein make claim in person or in writing to the said lands or any of them or to some interest therein to F. Lewis, Esq., Special Officer appointed under section 28 of "The Waste Lands Ordinances, 1897, 1899, 1900, and 1903," at his office at Hill House, Mutwal, Colombo :

Such Special Officer, in pursuance of the powers vested in him by the said Ordinances, will declare by writing under his hand that the said lands or such of them, as to which no claim has been made, are the property of the Crown.

FREDERICK LEWIS,
Special Officer.

Description of the Lands referred to.

The following lots situated in the village of Atapattugama, in the East Giruwa pattu of the Hambantota District, in the Southern Province, as described in the annexed certified tracing :—

Preliminary plan 421.

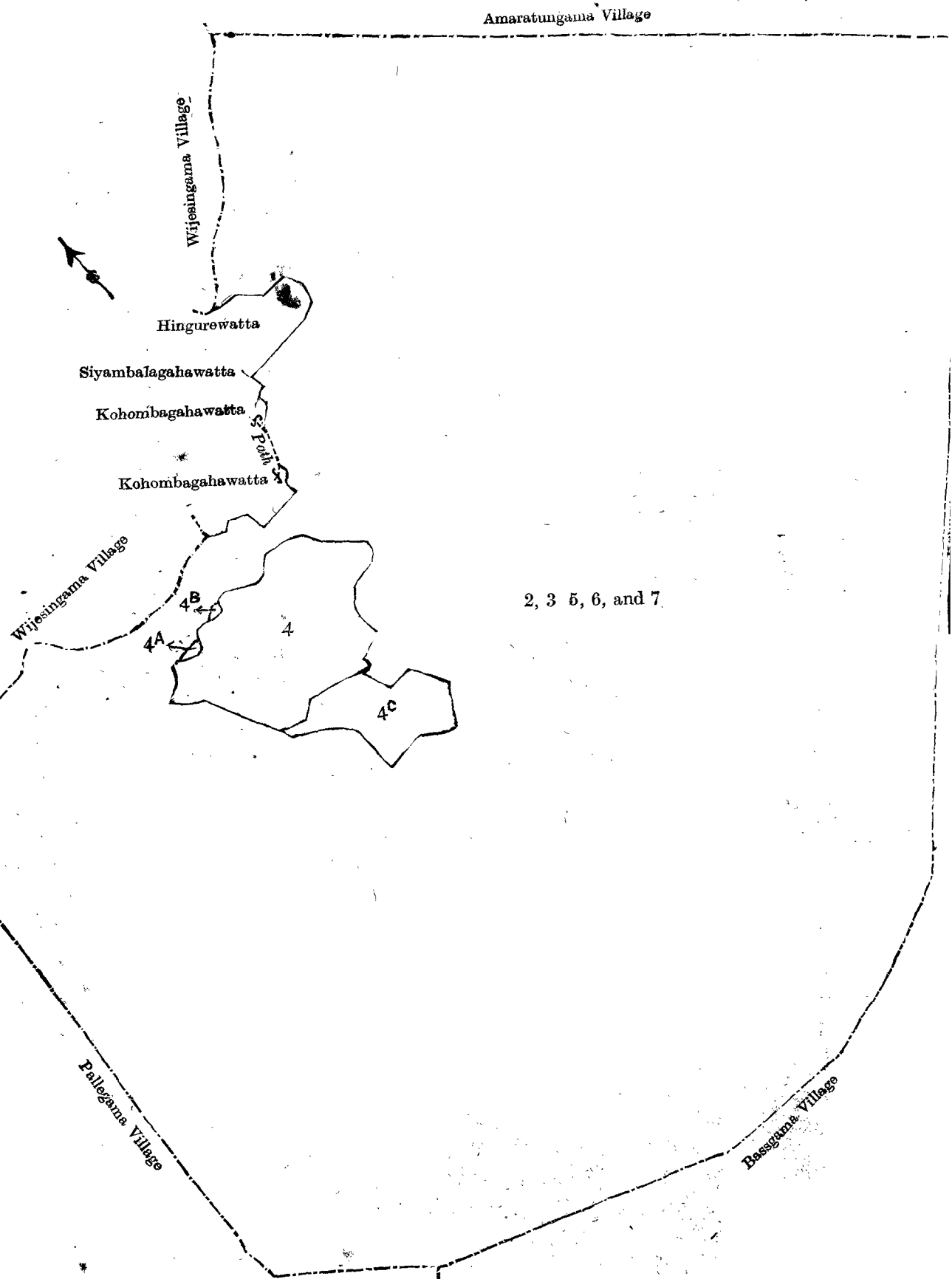
Lot.	Name of Land.	Extent.		
		A.	R.	P.
2 ..	Wewalanhena, Kiriwanagodayaya, Nelambapittaniya, Palugahahena, Galrenehena, Palugodahena, Palugaha- gawahena, Kiriwanagodabemmahena ..	279	0	30
3 ..	Atapattugamawewa ..	7	2	32
5 ..	Nugagahapaluwewa ..	2	1	0
6 ..	Koswatta ..	2	1	0
7 ..	Wewa-addarakoratuwa ..	0	3	3
		292	0	25

and bounded as follows : on the north by the village limit of Wijesingama, Kohambagahawatta claimed by W. Mardirishamy and another, a path, Kohambagahawatta claimed by W. Mardirishamy and another, Siyambalagahawatta claimed by ditto, Hingurewatta claimed by Ketiypagamage Simanhamy, the village limit of Wijesingama ; on the east by the village limit of Amaratungama ; on the south by the village limit of Kohambagaswewa, the village limit of Bassagama ; on the west by the village limit of Pallegama.

NOTE.—The following lots lying within the above boundaries are excluded from this notice, and their aggregate acreage of 10 acres 2 roods and 28 perches is not included in the acreage of 292 acres and 25 perches, given above :—

Preliminary plan 421.

Lot.	Name of Land.	Extent.		
		A.	R.	P.
4 ..	Punchiwela <i>alias</i> Palangathelapelessa ..	7	3	6
4a ..	Do. ..	0	0	11
4b ..	Do. ..	0	0	6
4c ..	Palugoda ..	2	3	5
		10	2	28



Scale of 8 Chains to an Inch.

Situation : Atapattugama village in Giruwa Pattu East of Hambantota District.

Preliminary plan 421.

Lot.	Name of Land.	Extent.		
		A.	R.	P.
2	Wewalangahena, Kiriwanagodayaya, Nelambapittaniya, Palugahahena, Galrenehena, Palugodahena, Palugahagawahena, Kiriwanagodabemmahena	279	0	30
3	Atapattugamawewa	7	2	32
5	Nugagahapaluwewa	2	1	0
6	Koswatta	2	1	0
7	Wewa-addarakoratuwa	0	3	3
		<hr/>		
		292	0	25
<i>Lots excluded.</i>				
4	Punchiwela <i>alias</i> Palangathelapelessa	7	3	6
4a	Do.	0	0	11
4b	Do.	0	0	6
4c	Palugoda	2	3	5
		<hr/>		
		10	2	28

Field sheets P¹¹₃₈₋₄₆ & P¹¹₃₉₋₄₇

Surveyor-General's Office,
Colombo, May 9, 1908.
3,075

P. D. WARREN,
Surveyor-General,
Hambantota S. O. 66—1908

Notice under "The Waste Lands Ordinances of 1897, 1899, 1900, and 1903."

TAKE notice that unless within three months from June 19, 1908, the persons, if any, who claim any interest in the lands hereinafter mentioned or in any one or more of such lands or to some interest therein make claim in person or in writing to the said lands or any of them or to some interest therein to F. Lewis, Esq., Special Officer appointed under section 28 of "The Waste Lands Ordinances, 1897, 1899, 1900, and 1903," at his office at Hill House, Mutwal, Colombo :

Such Special Officer, in pursuance of the powers vested in him by the said Ordinances, will declare by writing under his hand that the said lands or such of them, as to which no claim has been made, are the property of the Crown.

FREDERICK LEWIS,
Special Officer.

Description of the Lands referred to.

The following lots situated in the village of Beddewewa, in the East Giruwa pattu of the Hambantota District, in the Southern Province, as described in the annexed certified tracing :—

Preliminary plan 415.

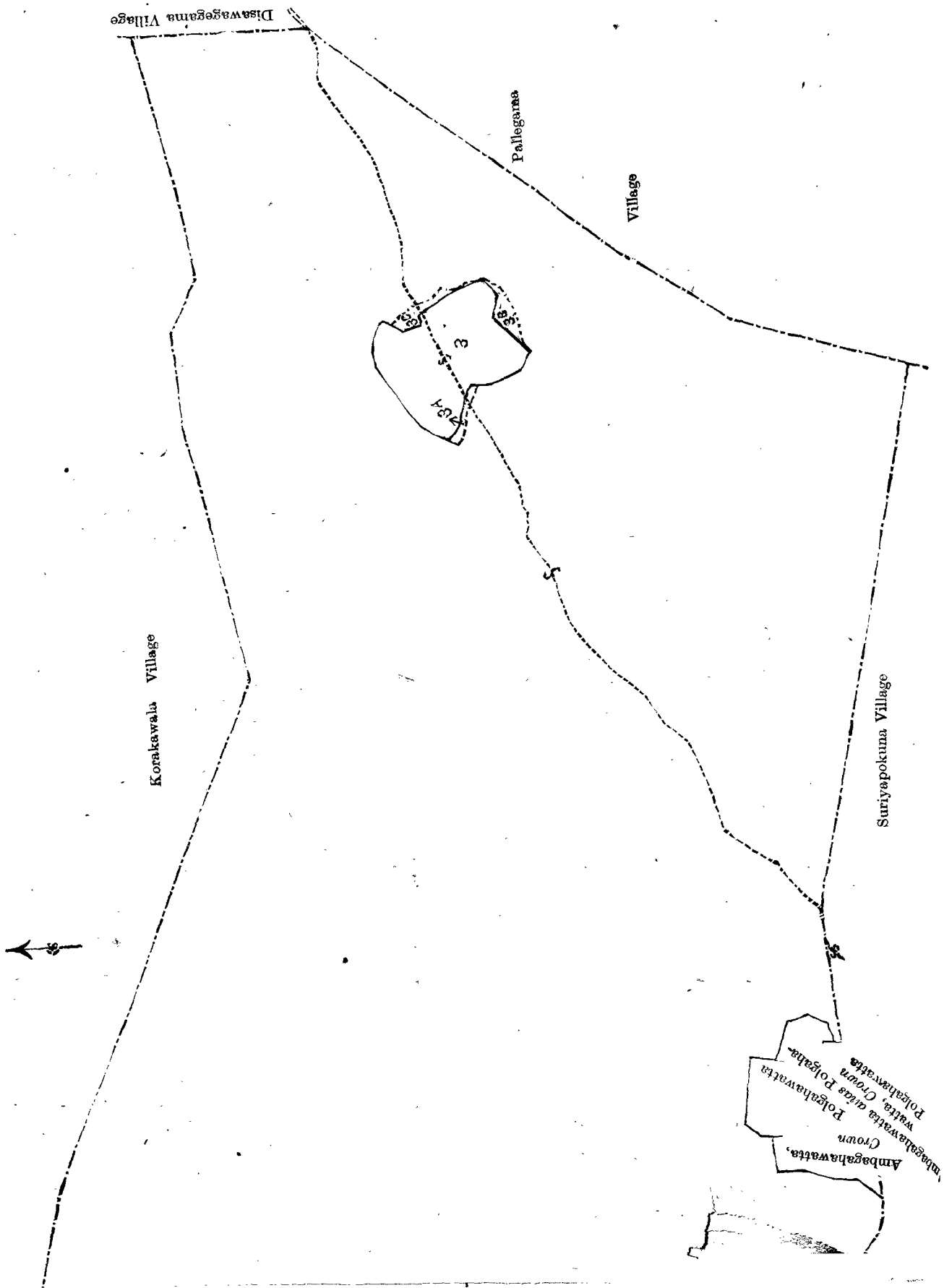
Lot.	Name of Land.	Extent.		
		A.	R.	P.
1	Bogahahenyaya, Wewagawahena, Pendawalahena, Helambagahahena, Helambawala, Gurugalpalahena, Serugahahena, Beddewewalangakoratuwa, Nugehena, Welagawahena, Paragawahena	321	3	17
1a	Bogahahena	1	3	27
1b	Siyambalagahakoratuwa	6	2	0
2	Beddewewa	2	1	30
		<hr/>		
		332	2	34

and bounded as follows : on the north by the village limit of Korakawala ; on the east by the village limit of Dissawagegama, the village limit of Pallegama ; on the south by the village limit of Suriyapokuna, Polgahawatta claimed by Singappuliliyanage Disanhmy, Ambagahawatta *alias* Polgahawatta belonging to the Crown, Polgahawatta claimed by Singappuliliyanage Disanhmy, Ambagahawatta belonging to the Crown, the village limit of Suriyapokuna ; on the west by the village limit of Debokkawa, the village limit of Korakawala.

NOTE.—The following lots lying within the above boundaries are excluded from this notice, and their aggregate acreage of 5 acres 2 roods and 15 perches is not included in the acreage of 332 acres 2 roods and 34 perches given above :—

Preliminary plan 415.

Lot.	Name of Land.	Extent.		
		A.	R.	P.
3	Beddewewakumbura <i>alias</i> Welikumbura and Mailagahakumbura	4	3	26
3a	Beddewewakumbura	0	0	29
3b	Do.	0	1	0
3c	Do.	0	1	0
		<hr/>		
		5	2	15



Scale of 8 Chains to an Inch.

Situation : Beddewewa village in Giruwa Pattu East of Hambantota District.

Preliminary plan 415.

Lot.	Name of Land.	Extent.	
		A.	R. P.
1	Bogahahenyaya, Wewagawahena, Pendawalahena, Helambagahahena, Helambawala, Gurugalpalahena, Serugahahena, Beddewewalangakoratuwa, Nugehena, Welagawahena, Paragawahena	321	3 17
1a	Bogahahena	1	3 27
1b	Siyambalagahakoratuwa	6	2 0
2	Beddewewa	2	1 30
		332	2 34

Lots excluded.

3	Beddewewakumbura <i>alias</i> Welikumbura and Mailagaha- kumbura	4	3 26
3a	Beddewewakumbura	0	0 29
3b	Do.	0	1 0
3c	Do.	0	1 0
		5	2 15

Field sheets P¹¹₃₇₋₄₅ & P¹¹₃₈₋₄₆

Surveyor-General's Office,
Colombo, May 13, 1908.
3,076

P. D. WARREN,
Surveyor-General.
Hambantota S. O. 67-1908

Notice under "The Waste Lands Ordinances of 1897, 1899, 1900, and 1903."

TAKE notice that unless within three months from June 19, 1908, the persons, if any, who claim any interest in the lands hereinafter mentioned or in any one or more of such lands make claim in person or in writing to the said lands or any of them or to some interest therein to F. Lewis, Esq., Special Officer appointed under section 28 of "The Waste Lands Ordinances, 1897, 1899, 1900, and 1903," at his office at Hill House, Mutwal, Colombo :

Such Special Officer, in pursuance of the powers vested in him by the said Ordinances, will declare by writing under his hand that the said lands or such of them, as to which no claim has been made, are the property of the Crown.

FREDERICK LEWIS,
Special Officer.

Description of the Lands referred to.

The following lots situated in the village of Magamayagama, in the West Giruwa pattu of the Hambantota District, in the Southern Province, as described the annexed certified tracing :—

Preliminary plan 370.

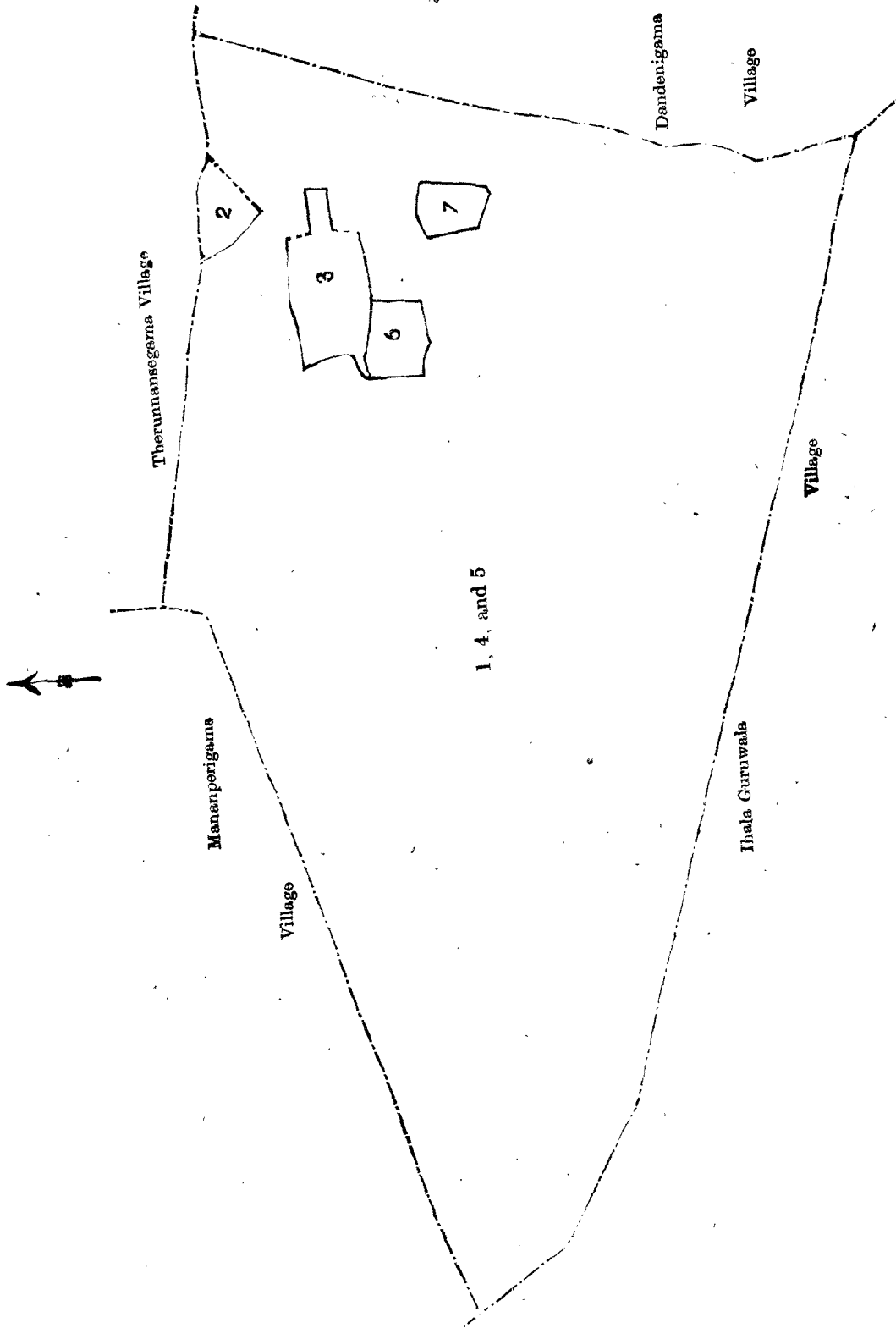
Lot.	Name of Land.	Extent.	
		A.	R. P.
1	Watugawahena, Welagawahena, Wewagawahena, Ihalawewagawahena	120	0 30
4	Ihalawewa	1	2 0
5	Siyambalagahapotawa	2	3 2
		124	1 32

and bounded as follows: on the north by the village limit of Mananperigama, the village limit of Therunnangama ; on the east by the village limit of Dandenigama ; on the south and west by the village limit of Ihalagurawala.

NOTE.—The following lots lying within the above boundaries are excluded from this notice, and their aggregate acreage of 5 acres 1 rood and 38 perches is not included in the acreage of 124 acres 1 rood and 32 perches given above :—

Preliminary plan 370.

Lot.	Name of Land.	Extent.	
		A.	R. P.
2	Galkanupalewatta	0	3 6
3	Medawatta, Paluwatta	2	2 31
6	Magamayagamakumbura	1	0 36
7	Egodahawatta	0	3 3
		5	1 38



Scale of 8 Chains to an Inch.

Situation : Magamayagama village in West Giruwa pattu of Hambantota District.

Preliminary plan 370.

Lot.	Name of Land.	Extent.		
		A.	R.	P.
1 ..	Watugawahena, Welagawahena, Wewagawahena, Ihala-wewagawahena	120	0	30
4 ..	Ihalawewa	1	2	0
5 ..	Siyambalagahapotawa	2	3	2
		<u>124</u>	<u>1</u>	<u>32</u>

Lots excluded.

2 ..	Galkanupalewatta	0	3	8
3 ..	Medawatta, Paluwatta	2	2	31
6 ..	Magamayagamakumbura	1	0	36
7 ..	Egodahawatta	0	3	3
		<u>5</u>	<u>1</u>	<u>38</u>

Field sheets P ¹¹₅₃₋₆₁ & P ¹¹₅₄₋₆₂

Surveyor-General's Office,
Colombo, May 13, 1908
3,077

P. D. WARREN,
Surveyor-General.
Hambantota S. O. 68—1908

Notice under "The Waste Lands Ordinances of 1897, 1899, 1900, and 1903."

TAKE notice that unless within three months from June 19, 1908, the persons, if any, who claim any interest in the lands hereinafter mentioned or in any one or more of such lands or to some interest therein make claim in person or in writing the said lands or any of them or to some interest therein to F. Lewis, Esq., Special Officer appointed under section 28 of "The Waste Lands Ordinances, 1897, 1899, 1900, and 1903," at his office at Hill House, Mutwal, Colombo :

Such Special Officer, in pursuance of the powers vested in him by the said Ordinances, will declare by writing under his hand that the said lands or such of them, as to which no claim has been made, are the property of the Crown.

FREDERICK LEWIS,
Special Officer.

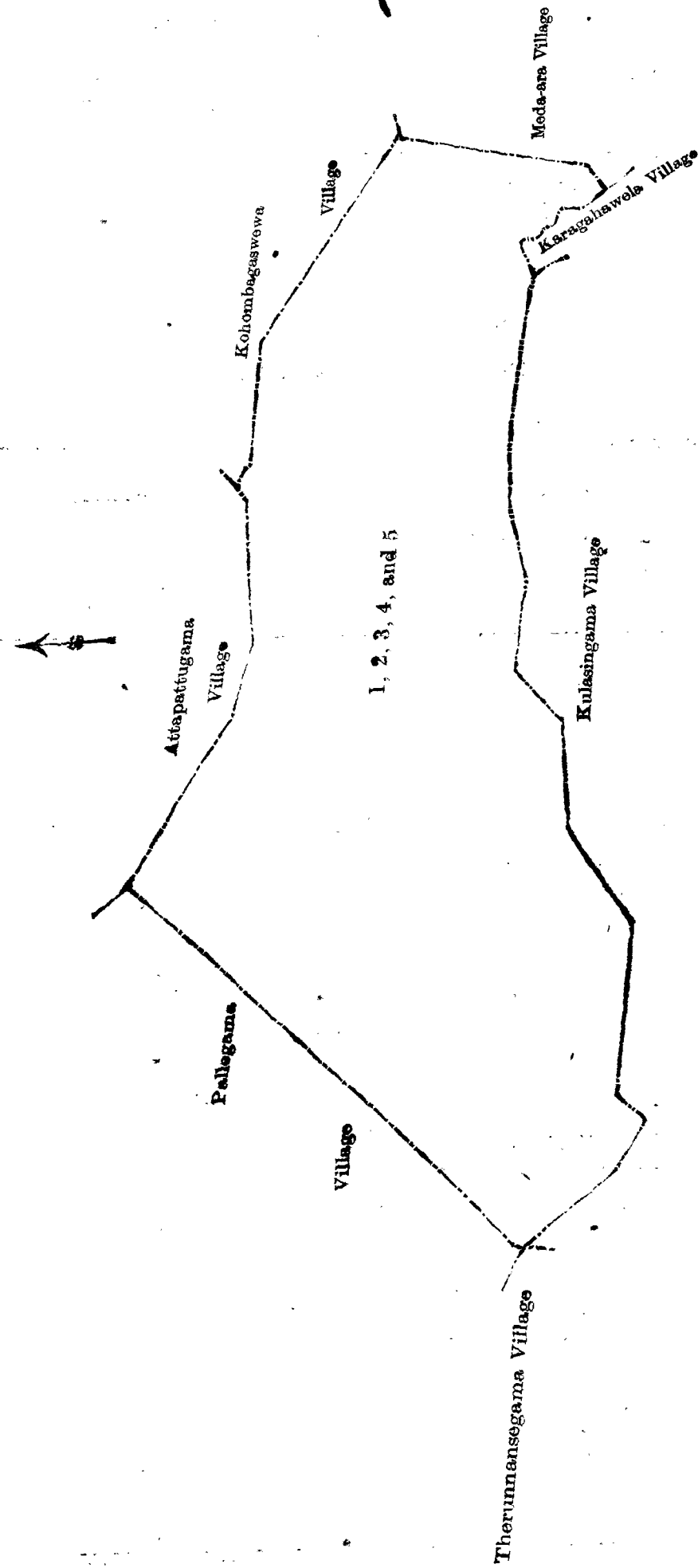
Description of the Lands referred to.

The following lots situated in the village of Bassgama, in the East Giruwa pattu of the Hambantota District, in the Southern Province, as described in the annexed certified tracing :—

Preliminary plan 422.

Lot.	Name of Land.	Extent.		
		A.	R.	P.
1 ..	Kehelkoratuwa	0	2	26
2 ..	Bemmehenyaya, Welagawayaya, Bassgamawela, Mukanalangahena	245	1	12
3 ..	Bassgamamukalana	23	0	25
4 ..	Bassgamawewa	1	3	14
5 ..	Rathdamegemukalana	0	1	2
		<u>271</u>	<u>0</u>	<u>39</u>

and bounded as follows : on the north by the village limit of Attapattugama, the village limit of Kohombagaswewa ; on the east by the village limit of Meda-ara ; on the south by the village limit of Karagahawela, the village limit of Kulasingama ; on the west by the village limit of Therunnansagama, the village limit of Pallegama.



Scale of 16 Chains to an Inch.

Situation : Bassgama village in East Giruwa Pattu of Hambantota District.

Preliminary plan 422.

Lot.	Name of Land.	Extent.		
		A.	R.	P.
1 ..	Khelkoratuwa ..	0	2	26
2 ..	Bemhennyaya, Welagawayaya, Bassgamawela, Mukanalangahena ..	245	1	12
3 ..	Bassgamamukalana ..	23	0	25
4 ..	Bassgamawewa ..	1	3	14
5 ..	Rathdamegemukalana ..	0	1	2
		<u>271</u>	<u>0</u>	<u>39</u>

Field sheets P¹¹₃₈₋₄₆, P¹¹₃₉₋₄₇, & P¹¹₆₄₋₆₂

Surveyor-General's Office,
Colombo, May 11, 1908.
3,078

P. D. WARREN,
Surveyor-General.
Hambantota S. O. 69—1908

FINAL ORDERS.

Order under Section 2 of "The Waste Lands Ordinances of 1897, 1899, 1900, and 1903," declaring Lands be Crown Property.

In the matter of the lands commonly called or known as Unatuwewabedda, Kiula, Wala, Unatuwewakele, Unatuwewahenyaya, Unatuwewamukalana &c., situate in the village of Unatuwewa, in the Magam pattu of the Hambantota District, in th. Southern Province, and of "The Waste Lands Ordinances of 1897, 1899, 1900, and 1903."

THE notice required by section 1 of "The Waste Lands Ordinances of 1897, 1899, 1900, and 1903," having been duly published in manner prescribed by that section in respect of the above-named lands (*vide* Notice No. 2,868), and no claim having been made to the said lands or to any interest therein within the period of three months from the date specified in the said notice, I, John George Fraser, Special Officer appointed under section 28 of the said Ordinances, under and by virtue of the powers vested in me in that behalf by section 2 of the said Ordinances, do hereby on May 13, 1908, order and declare that the said lands as more fully described herein below, situate in the village of Unatuwewa, in the Magam pattu of the Hambantota District, in the Southern Province, and shown as lots A 585, B 585, C 585, D 585, E 585, F 585, H 585, I 585, J 585, K 585, K 585½, L 585, M 585, N 585, O 585, O 585½, P 585, S 585, T 585, and V 585 in preliminary plan No. 8,134 and in the annexed certified tracing therefrom, and containing in extent 3,014 acres 2 roods and 10 perches, are the property of the Crown.

Description of the Lands referred to.

The following lots situated in the village of Unatuwewa, in the Magam pattu of the Hambantota District, in the Southern Province, as described in the annexed certified tracing :—

Preliminary plan 8,134.

Lot.	Name of Land.	Extent.		
		A.	R.	P.
A 585 ..	Unatuwewabedda ..	13	0	18
B 585 ..	Do. ..	436	1	22
C 585 ..	Do. ..	57	0	0
D 585 ..	Do. ..	155	2	25
E 585 ..	Do. ..	10	3	4
F 585 ..	Do. ..	80	1	18
H 585 ..	Do. ..	97	2	0
I 585 ..	Do. ..	7	3	18
J 585 ..	Kiula ..	0	1	32
K 585 ..	Unatuwewabedda ..	198	1	29
K 585½ ..	Wala (water hole) ..	0	0	1
L 585 ..	Unatuwewekele ..	5	1	34
M 585 ..	Unatuwewehenyaya ..	130	0	27
N 585 ..	Unatuwewemukalana ..	1,220	0	0
O 585 ..	Unatuwewehenyaya, Hikgahakoratuwa ..	591	1	8
O 585½ ..	Wala (water hole) ..	0	0	32
P 585 ..	Unatuwewa ..	8	1	8
S 585 ..	Unatuwewawela ..	0	2	16
T 585 ..	Do. ..	0	3	22
V 585 ..	Pathakewala ..	0	0	16
		<u>3,014</u>	<u>2</u>	<u>10</u>

and bounded as follows : on the north by the Digaldeire-ara *alias* Gurugalpole-ara; the Kirindi-oya (the boundary of the Province of Uva); on the east by the village limit of Bogahawewa, a water hole, Lunuganwehere-mukalana declared to be the property of the Crown, the high road from Tanamalwila to Hambantota, the village limit of Padawkeme; on the south by the village limit of Padawkeme; on the west by the village limit of Mattala, Degaldeirewewa, the Degaldeira-ara *alias* Gurugalpola-ara.

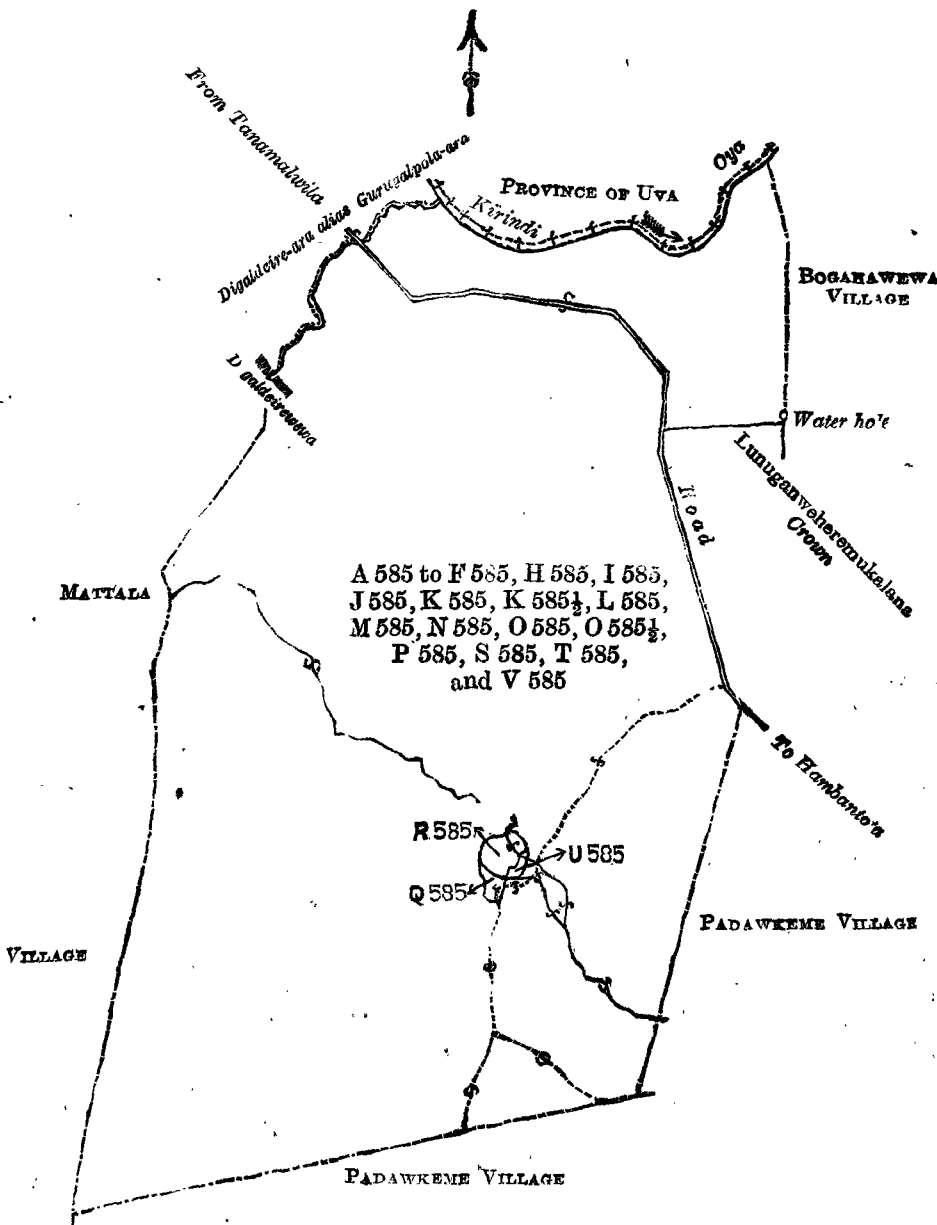
NOTE.—The following lots lying within the above boundaries are excluded from this order, and their aggregate acreage of 12 acres 3 roods and 18 perches is not included in the acreage of 3,014 acres 2 roods and 10 perches given above :—

Preliminary plan 8,134.

Lot.	Name of Land.	Extent.		
		A.	R.	P.
Q 585	Mahagedarawatta, Siyambalagahawatta, Beligahawatta, Pepolagahawatta, Palugahawatta	3	0	16
R 585	Unatuwewawela	8	2	12
U 585	Palugahakumbura	1	0	30
		12	3	18

J. G. FRASER,
Special Officer.

May 13, 1908.



Scale of 48 Chains to an Inch.

Situation : Unatuwewa village in Magam pattu of Hambantota District.

Preliminary plan 8,134.

Lot.	Name of Land.	Extent.		
		A.	R.	P.
A 585 ..	Unatuwewabedda ..	13	0	18
B 585 ..	Do. ..	436	1	22
C 585 ..	Do. ..	57	0	0
D 585 ..	Do. ..	155	2	25
E 585 ..	Do. ..	10	3	4
F 585 ..	Do. ..	80	1	18
H 585 ..	Do. ..	97	2	0
I 585 ..	Do. ..	7	3	18
J 585 ..	Kiula ..	0	1	32
K 585 ..	Unatuwewabedda ..	198	1	29
K 585½ ..	Wala (water hole) ..	0	0	1
L 585 ..	Unatuwewekele ..	5	1	34
M 585 ..	Unatuwewehenyaya ..	130	0	27
N 585 ..	Unatuwewemukalana ..	1,220	0	0
O 585 ..	Unatuwewehenyaya, Hikgahakoratuwa ..	591	1	8
O 585½ ..	Wala (water hole) ..	0	0	32
P 585 ..	Unatuwewa ..	8	1	8
S 585 ..	Unatuwewawela ..	0	2	16
T 585 ..	Do. ..	0	3	22
V 585 ..	Pathakewala ..	0	0	16
		3,014	2	10

Lots excluded.

Q 585 ..	Mahagedarawatta, Siyambalagahawatta, Beligahawatta, Pepolghawatta, Palugahawatta ..	3	0	16
R 585 ..	Unatuwewawela ..	8	2	12
U 585 ..	Palugahakumbura ..	1	0	30
		12	3	18

Field sheets P 18—19, 26—27, &c.

Surveyor-General's Office,
Colombo, September 18, 1907.
Hambantota S. O. 197

W. C. S. INGLES,
for Surveyor-General.

**Order under Section 2 of "The Waste Lands Ordinances of 1897, 1899, 1900, and 1903,"
declaring Lands to be Crown Property.**

In the matter of the lands commonly called or known as Walpolahenyaya, situate in the village of Hapatgamuwa in the Ihala Otota korale of the Hiriya hatpattu of the Kurunegala District, in the North-Western Province, and of "The Waste Lands Ordinances of 1897, 1899, 1900, and 1903."

THE notice required by section 1 of "The Waste Lands Ordinances of 1897, 1899, 1900, and 1903," having been duly published in manner prescribed by that section in respect of the above-named lands (*vide* Notice No. 2,941), and no claim having been made to the said lands or to any interest therein within the period of three months from the date specified in the said notice, I, John George Fraser, Special Officer appointed under section 28 of the said Ordinances, under and by virtue of the powers vested in me in that behalf by section 2 of the said Ordinances, do hereby on this May 12, 1908, order and declare that the said lands as more fully described herein below, situate in the village of Hapatgamuwa, in the Ihala Otota korale of the Hiriya hatpattu of the Kurunegala District, in the North-Western Province, and shown as lots L 1,249 and M 1,249 in preliminary plan No. 3,228 and in the annexed certified tracings therefrom, and containing in extent 1 acre 3 roods and 2 perches, are the property of the Crown.

Description of the Lands referred to.

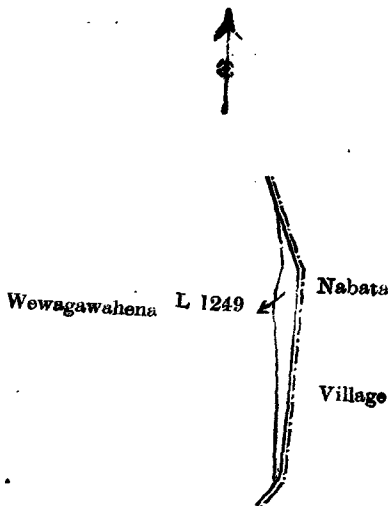
The following lots situated in the village of Hapatgamuwa, in the Ihala Otota korale of the Hiriya hatpattu of the Kurunegala District, in the North-Western Province, as described in the annexed certified tracings :—

I.

Preliminary plan 3,228.

Lot.	Name of Land.	Extent.		
		A.	R.	P.
L 1249 ..	Walpolahenyaya ..	0	1	38

and bounded as follows : on the north, east, and south by the village limit of Nabata ; on the west by Wewawahena claimed by Ratnayaka Mudiyansele Kowrala Arachchi.



Scale of 8 Chains to an Inch.

Situation : Hapatgamuwa village in Kurunegala District.

Preliminary plan 3,228.

Lot.	Name of Land.	Extent. A. R. P.
L 1249	Walpolahenyaya	0 1 38

Surveyor-General's Office,
Colombo, December 23, 1907.

W. C. S. INGLES,
for Surveyor-General.

II.

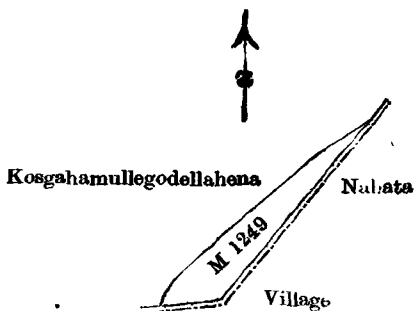
Preliminary plan 3,228.

Lot.	Name of Land.	Extent. A. R. P.
M 1249	Walpolahenyaya	1 1 4

and bounded as follows : on the north by Kosgahamullegodellahena claimed by Ratnayaka Mudiyansele Kowrala Arachchi ; on the east and south by the village limit of Nabata ; on the west by Kosgahamullegodellahena claimed by Ratnayaka Mudiyansele Kowrala Arachchi.

May 12, 1908.

J. G. FRASER,
Special Officer.



Scale of 8 Chains to an Inch.

Situation : Hapatgamuwa village in Kurunegala District.

Preliminary plan 3,228.

Lot.	Name of Land.	Extent. A. R. P.
M 1249	Walpolahenyaya	1 1 4

Surveyor-General's Office,
Colombo, December 23, 1907.
Kurunegala S. O. 73

W. S. C. INGLES,
for Surveyor-General.

**Order under Section 2 of "The Waste Lands Ordinances of 1897, 1899, 1900, and 1903,"
declaring Land to be Crown Property.**

In the matter of the land commonly called or known as Pitapalahena, situate in the village of Ratneheruwa, in the Mayurawati korale of the Dambadeni hatpattu of the Kurunegala District, in the North-Western Province, and of "The Waste Lands Ordinances of 1897, 1899, 1900, and 1903."

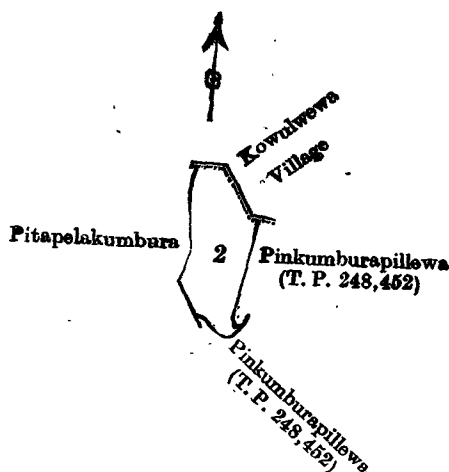
THE notice required by section 1 of "The Waste Lands Ordinances of 1897, 1899, 1900, and 1903," having been duly published in manner prescribed by that section in respect of the above-named land (*vide* Notice No. 2,942), and no claim having been made to the said land or to any interest therein within the period of three months from the date specified in the said notice, I, John George Fraser, Special Officer appointed under section 28 of the said Ordinances, under and by virtue of the powers vested in me in that behalf by section 2 of the said Ordinances, do hereby on May 12, 1908, order and declare that the said land, as more fully described herein below, situate in the village of Ratneheruwa, in the Mayurawati korale of the Dambadeni hatpattu of the Kurunegala District, in the North-Western Province, and shown as lot 2 in preliminary plan No. 214 and in the annexed certified tracing therefrom, and containing in extent 1 acre 2 roods and 15 perches, is the property of the Crown.

Description of the Land referred to.

The land commonly called or known as Pitapalahena, situated in the village of Ratneheruwa in the Mayurawati korale of the Dambadeni hatpattu of the Kurunegala District, in the North-Western Province, containing in extent 1 acre 2 roods and 15 perches, shown as lot 2 in preliminary plan 214 and in the annexed certified tracing therefrom, and bounded as follows: on the north by the village limit of Kowulwewa; on the east and south by Pinkumburapillewa sold by the Crown to Gallassege Adrian Appu (T. P. 248,452); on the west by Pitapelakumbura claimed by W. Kapuruhamy.

May 12, 1908.

J. G. FRASER,
Special Officer.



Scale of 8 Chains to an Inch.

Situation: Ratneheruwa village in Mayurawati korale.

Preliminary plan 214.

Lot.	Name of Land.	Extent.
2	Pitapalahena	1 2 15

Surveyor-General's Office,
Colombo, January 6, 1908.

Field sheet I 18
3—11

J. B. M. RIDOUT,
for Surveyor-General.

Kurunegala S. O. 74

**Order under Section 2 of "The Waste Lands Ordinances of 1897, 1899, 1900, and 1903,"
declaring Lands to be Crown Property.**

In the matter of the lands commonly called or known as Kunchikulamehena, Kunchikulamehena (bund reservation), Kunchikulamamahawela, Kunchikulama-akkarehena, Tisbambagawakele, Akkarehena (road reservation), Kunchikulamapasbamba, Kunchikulama (road reservation), &c., situate in the village of Kunchikulama, in the Nachcha tulana of the Ulagalla korale of the Hurulu palata, in the North-Central Province, and of "The Waste Lands Ordinances of 1897, 1899, 1900, and 1903."

THE notice required by section 1 of "The Waste Lands Ordinances of 1897, 1899, 1900, and 1903," having been duly published in manner prescribed by that section in respect of the above-named lands (*vide* Notice No. 2,935), and no claim having been made to the said lands or to any interest therein within the period of three months from the date specified in the said notice, I, Walter Ernest Wait, Special Officer appointed under section 28 of the said Ordinances, under and by virtue of the powers vested in me in that behalf by section 2 of the said Ordinances, do hereby on May 12, 1908, order and declare that the said lands, as more fully described herein below, situate in the village of Kunchikulama, in the Nachcha tulana of the Ulagalla korale of the Hurulu palata, in the North-Central Province, and shown as lots 1, 1a, 3c1, 4a, 4b, 4b1, 5b, 7a, 7a1, 7a3, 9, 9a, 9b, 9c, 10, 10a, 11, 12 in preliminary plan No. 402 and in the annexed certified tracing therefrom, and containing in extent 115 acres 1 rood and 28 perches, are the property of the Crown.

Description of the Lands referred to.

The following lots situated in the village of Kunchikulama, in the Nachcha tulana of the Ulagalla korale of the Hurulu palata, in the North-Central Province, as described in the annexed certified tracing :—

Preliminary plan 402.

Lot.	Name of Land.	Extent.		
		A.	R.	P.
1	Kunchikulamehena	38	0	2
1a	Kunchikulamehena (bund reservation)	0	1	16
3c1	Kunchikulamamahawela	0	3	14
4a	Kunchikulama-akkarehena	0	0	32
4b	Tisbambagawaksle	1	0	20
4b1	Akkarehena (road reservation)	0	1	20
5b	Kunchikulamapasbamba	0	0	8
7a	Kunchikulamahena	0	1	27
7a1	Kunchikulamapasbamba	0	0	4
7a3	Kunchikulama (road reservation)	0	2	16
9	Kunchikulamahena	56	0	0
9a	Kunchikulamahena (road reservation)	1	2	8
9b	Kunchikulamahena (residential reservation)	8	3	28
9c	Do.	0	2	10
10	Kunchikulamatisbamba	0	1	10
10a	Kunchikulama (road reservation)	0	0	13
11	Kongahahena	3	1	35
12	Ellagalamukalana	2	2	5
		115	1	28

and bounded as follows : on the north by the village limit of Wirappudikulama, the village limit of Kusawa, the village limit of Demattegama ; on the east by the Maha-ela, the village limit of Sembukulama, the Maha-ela, the village limit of Atawirawewa ; on the south by the village limit of Kudagama ; on the west by the village limit of Wellamaduwa.

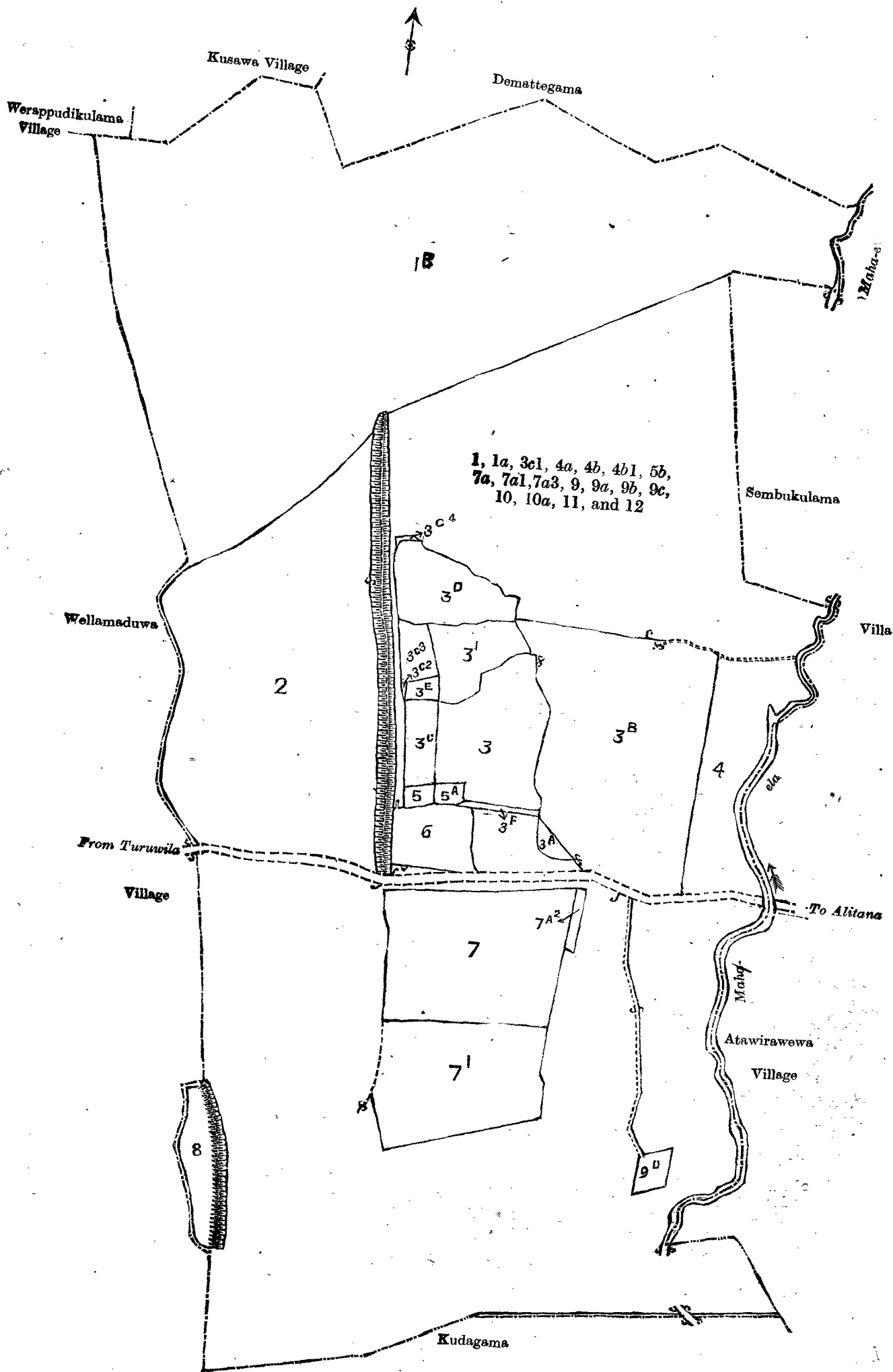
NOTE.—The following lots lying within the above boundaries are excluded from this order, and no part of their aggregate acreage of 158 acres and 10 perches is included in the acreage of 115 acres 1 rood and 28 perches given above :—

Preliminary plan 402.

Lot.	Name of Land.	Extent.		
		A.	R.	P.
1b	Kunchikulamehena	73	1	20
2	Kunchikulamawewa	29	2	24
3	Kunchikulamamahawela	4	3	32
3 ¹	Akkarewela (T. P. 142,490, 142,491)	2	0	17
3a	Kunchikulamamahawela	0	0	35
3b	Akkarewela (T. P. 213,145)	15	0	23
3c	Kunchikulamamahawela	1	0	25
3c2	Do.	0	0	2
3c3	Do.	0	3	10
3c4	Do.	0	0	9
3d	Do.	2	2	17
3e	Kunchikulama-akkarewela	0	1	3
3f	Do.	0	0	15
4	Kunchikulamahena (T. P. 220,544)	5	3	17
5	Talagahawatta	0	0	37
5a	Talagahawatta (T. P. 121,093)	0	0	30
6	Kunchikulamagammadda	2	0	5
7	Bogahahenekele	9	1	2
7 ¹	Bogahahenekele (T. P. 194,139)	6	3	26
7a2	Paragahabima	0	0	36
8	Taranagodawewa	2	0	35
9d	Kunchikulamahena (cemetery)	0	2	30
		158	0	10

W. E. WAITE,
Special Officer.

May 12, 1908.



Situation : Kunchikulama village in Nachcha tulana of Ulagalla korale.

Preliminary plan 402.

Lot.	Name of Land.	Extent.		
		A.	R.	P.
1	Kunchikulamehena	38	0	2
1a	Kunchikulamehena (bund reservation)	0	1	16
3c1	Kunchikulamamahawela	0	3	14
4a	Kunchikulama-akkarehena	0	0	32
4b	Tisbambagawakele	1	0	20
4b1	Akkarehena (road reservation)	0	1	20
5b	Kunchikulamapasbamba	0	0	8
7a	Kunchikulamahena	0	1	27
7a1	Kunchikulamapasbamba	0	0	4
7a3	Kunchikulama (road reservation)	0	2	16
9	Kunchikulamahena	56	0	0
9a	Kunchikulamahena (road reservation)	1	2	8
9b	Kunchikulamahena (residential reservation)	8	3	28
9c	Do.	0	2	10
10	Kunchikulamatisbamba	0	1	10
10a	Kunchikulama (road reservation)	0	0	13
11	Kongahahena	3	1	35
12	Ellagalamukalana	2	2	5
		115	1	28

Lots excluded.

1b	Kunchikulamehena	73	1	20
2	Kunchikulamawewa	29	2	24
3	Kunchikulamamahawela	4	3	32
3 ¹	Akkarewela (T. P. 142,490, 142,491)	2	0	17
3a	Kunchikulamamahawela	0	0	35
3b	Akkarewela (T. P. 213,145)	15	0	23
3c	Kunchikulamamahawela	1	0	25
3c2	Do.	0	0	2
3c3	Do.	0	3	10
3c4	Do.	0	0	9
3d	Do.	2	2	17
3e	Kunchikulama-akkarewela	0	1	3
3f	Do.	0	0	15
4	Kunchikulamahena (T. P. 220,544)	5	3	17
5	Talagahawatta	0	0	37
5a	Talagahawatta (T. P. 121,093)	0	0	30
6	Kunchikulamagammadda	2	0	5
7	Bogahahenekele	9	1	2
7 ¹	Bogahahenekele (T. P. 194,139)	6	3	26
7a2	Paragahabima	0	0	36
8	Taranagodawewa	2	0	35
9d	Kunchikulamahena (cemetery)	0	2	30
		158	0	10

Sheets F¹⁴₇₋₁₅ & F¹⁴₈₋₁₆

Surveyor-General's Office,
Colombo, December 16, 1907.

Anuradhapura S. O. 543

J. B. M. RIDOUT,
for Surveyor-General.

Order under Section 2 of "The Waste Lands Ordinances of 1897, 1899, 1900, and 1903," declaring Lands to be Crown Property.

In the matter of the lands commonly called or known as Rajjallegamamukalana, Rajjallegamapasbamba, Kohilawatta, Kohilawatta (bund reservation), Kohilawatta (ela reservation), Kohilawatta (road reservation), &c., situate in the village of Rajjallegama, in the Elimeda tulana of the Eppawala korale of the Nuwaragam palata, in the North-Central Province, and of "The Waste Lands Ordinances of 1897, 1899, 1900, and 1903."

THE notice required by section 1 of "The Waste Lands Ordinances of 1897, 1899, 1900, and 1903," having been duly published in manner prescribed by that section in respect of the above-named lands (*vide* Notice No. 2,936), and no claim having been made to the said lands or to any interest therein within the period of three months from the date specified in the said notice, I, Walter Ernest Wait, Special Officer appointed under section 28 of the said Ordinances, under and by virtue of the powers vested in me in that behalf by section 2 of the said Ordinances, do hereby on May 12, 1908, order and declare that the said lands as more fully described herein below, situated in the village of Rajjallegama, in the Elimeda tulana of the Eppawala korale of the Nuwaragam palata, in the North-Central Province, and shown as lots 1, 1a, 1b, 4, 4a, 4b, 5, 5a, 5b, 5c, 5d, 5e, 6, 6b, 6c, 6d, 6e, 6f, 6h, 8, 8a, 8d, 8e, 9b1, in preliminary plan No. 370 and in the annexed certified tracing therefrom, and containing in extent 720 acres 3 roods and 29 perches, are the property of the Crown.

Description of the Lands referred to.

The following lots situated in the village of Rajjallegama, in the Elimeda tulana of the Eppawala korale of the Nuwaragam palata, in the North-Central Province, as described in the annexed certified tracing:—

Preliminary plan 370.

Lot.	Name of Land.	Extent.		
		A.	R.	P.
1	Rajjallegamamukalana	552	3	30
1a	Do.	23	0	25
1b	Do.	4	3	0
4	Do.	1	3	13
4a	Rajjallegama-pasbamba	1	1	35
4b	Rajjallegamamukalana	0	3	22
5	Do.	0	2	15
5a	Kohilawatta	3	1	16
5b	Kohilawatta (bund reservation)	1	2	8
5c	Kohilawatta (ela reservation)	0	1	32
5d	Kohilawatta (road reservation)	0	3	16
5e	Rajjallegamapasbamba (bund reservation)	0	1	15
6	Mailagahawelyaya	89	1	6
6b	Rajjallegamalandukele	2	0	26
6c	Mailagahawelyayatisbamba	3	2	25
6d	Do.	2	3	25
6e	Mailagahawelyayatisbamba (road reservation)	5	0	30
6f	Mailagahawelyayatisbamba (residential reservation)	20	1	8
6h	Mailagahawelyaya (residential reservation)	3	2	5
8	Hirigahayaya	0	1	25
8a	Do.	0	2	20
8d	Road reservation (P. P. 2,430/7,570)	0	1	0
8e	Road reservation (P. P. 2,467/7,658)	0	0	30
9b1	Rajjallegama-adiparebima (P. P. 1,694/5,135)	0	1	2
		720	3	29

and bounded as follows: on the north by the village limit of Mukalawa, the village limit of Kēle-amunukola, the village limit of Palugaswewa; on the east by the village limit of Eliya Diulwewa, the village limit of Pachalawetiya, the village limit of Hurigaswewa; on the south by the village limit of Pahala Hammillewa, the village limit of Uhumigama, the village limit of Ipolagama; on the west by the village limit of Ihala Hammillewa.

NOTE.—The following lots lying within the above boundaries are excluded from this order and their aggregate acreage of 183 acres and 9 perches is not included in the acreage of 720 acres 3 roods and 29 perches given above:—

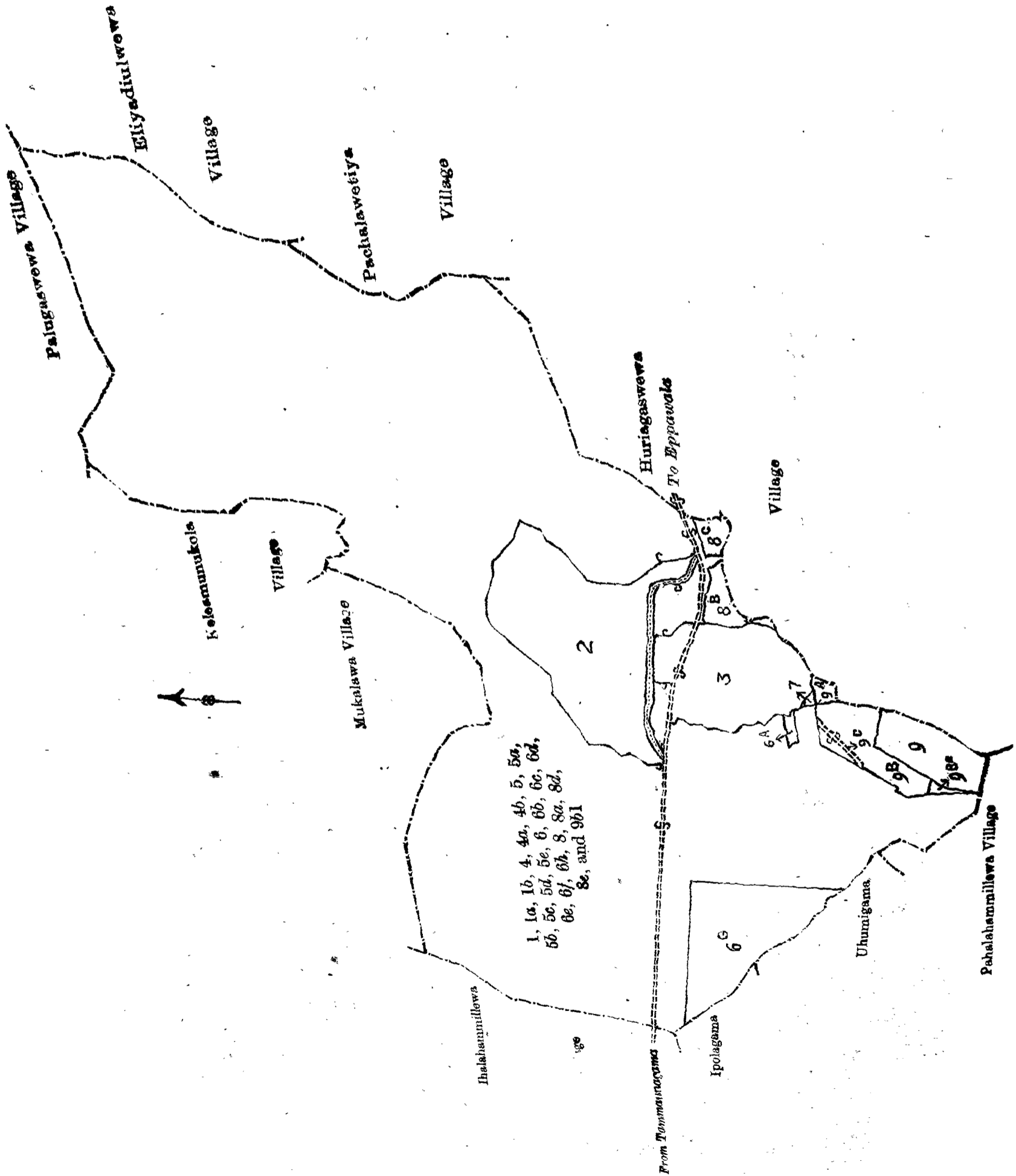
Preliminary plan 370.

Lot.	Name of Land.	Extent.		
		A.	R.	P.
2	Rajjallegamawewa	66	3	15
3	Rajjallegamapuranwela	37	1	10
6a	Rajjallegamalandukele (T. P. 239,246)	1	0	0
6g	Mailagahawelyaya	40	3	0
7	Rajjallegamawela	0	1	5
8b	Hirigahayaya (P. P. 2,430/7,569)	3	3	20
8c	Hirigahayaya (P. P. 2,467/7,657)	2	2	10
9	Rajjallegamawela (T. P. 153,310)	14	0	8
9a	T. P. 141,860	1	1	33
9b	Rajjallegamawela (T. Ps. 214,405 and 230,367)	13	2	8
9b2	Rajjallegama-akkarebima (P. P. 1,694/5,136)	1	0	0
9c	Rajjallegamawela	0	1	20
		183	0	9

May 12, 1908.

W. E. WATT,
Special Officer.

[For Tracing see page 776.]



Situation: Rajjallegama village in Eppawala korale of Nuwarakalawiya district.

Preliminary plan 370.

Lot.	Name of Land.	Extent.		
		A.	R.	P.
1	Rajjallegamamukulana	552	3	30
1a	Do.	23	0	25
1b	Do.	4	3	0
4	Do.	1	3	13
4a	Rajjallegama-pasbamba	1	1	35
4b	Rajjallegamamukulana	0	3	22
5	Do.	0	2	15
5a	Kohilawatta	3	1	16
5b	Kohilawatta (bund reservation)	1	2	8
5c	Kohilawatta (ela reservation)	0	1	32
5d	Kohilawatta (road reservation)	0	3	16
5e	Rajjallegamapasbamba (bund reservation)	0	1	15
6	Mailagahawelyaya	89	1	6
6b	Rajjallegamalandukele	2	0	26
6c	Mailagahawelyayatisbamba	3	2	25
6d	Do.	2	3	25
6e	Mailagahawelyayatisbamba (road reservation)	5	0	30
6f	Mailagahawelyayatisbamba (residential reservation)	20	1	8
6h	Mailagahawelyaya (residential reservation)	3	2	5
8	Hirigahayaya	0	1	25
8a	Do.	0	2	20
8d	Road reservation (P. P. 2,430/7,570)	0	1	0
8e	Road reservation (P. P. 2,467/7,658)	0	0	30
9b1	Rajjallegama-adiparebima (P. P. 1,694/5,135)	0	1	2
		720	3	29

Lots excluded.

2	Rajjallegamawewa	66	3	15
3	Rajjallegamapurawela	37	1	10
6a	Rajjallegamalandukele (T. P. 239,246)	1	0	0
6g	Mailagahawelyaya	40	3	0
7	Rajjallegamawela	0	1	5
8b	Hirigahayaya (P. P. 2,430/7,569)	3	3	20
8c	Hirigahayaya (P. P. 2,467/7,657)	2	2	10
9	Rajjallegamawela (T. P. 153,310)	14	0	8
9a	T. P. 141,860	1	1	33
9b	Rajjallegamawela (T. Ps. 214,405 and 230,367)	13	2	8
9b2	Rajjallegama-akkarebima (P. P. 1,694/5,136)	1	0	0
9c	Rajjallegamawela	0	1	20
		183	0	9

Sheets F ¹⁴ 34-42, F ¹⁴ 35-43, F ¹⁴ 19-27

Surveyor-General's Office,
Colombo, December 23, 1907.

Anuradhapura S. O. 544

J. B. M. RIDOUT,
for Surveyor-General.

**Order under Section 4, Sub-section (1), of "The Waste Lands Ordinances of 1897, 1899, 1900, and 1903,"
declaring Lands to be Crown Property.**

In the matter of the lands commonly called or known as Payindikulamekele, Pansalwatta (P. P. 1474/4555), Payindikulamehena, &c., situate in the village of Payindikulama, in the Pahala Medagandahe tulana of the Nuwaragam korale of the Nuwaragam palata, in the North-Central Province, and of "The Waste Lands Ordinances of 1897, 1899, 1900, and 1903."

WHEREAS in pursuance of section 1 of the said Ordinances it was duly notified on September 20, 1907, that if no claims to the lands commonly called or known as Payindikulamekele, Pansalwatta (P. P. 1,474/4,555), Payindikulamehena, &c., situate in the village of Payindikulama in the Pahala Medagandahe tulana of the Nuwaragam korale of the Nuwaragam palata, in the North-Central Province, containing in extent, 568 acres 3 roods and 33 perches and shown as lots 1, 1b, 1d, 1f, 2, 4, 4a, 4c, 4d, 5, 10, 10d, 10e, 10f, 11a, 13, 14, 15, 18, 19, and 20 in preliminary plan No. 350, as described in the annexed certified tracing therefrom, was made to John George Fraser, Special Officer appointed under section 28 of the said Ordinances within the period of three months from the date specified in such notice, such lands would be deemed the property of the Crown and dealt with on account of the Crown (*vide* Notice No. 2,846):

And whereas Wijesinghe Arachehige Don Davit of Payindikulama made claim thereto, and whereas the said claimant has withdrawn his claim to the said lands, I, John George Fraser, Special Officer, appointed under section 28 of the said Ordinances under and by virtue of the powers vested in me in that behalf by section 4 of the said Ordinances, do hereby on April 25, 1908, order and declare under section 4, sub-section (1) of the said Ordinances, that the said lands as more fully described herein below, are the property of the Crown.

Description of the Lands referred to.

The following lots situate in the village of Payindikulama, in the Pahala Medagandahe tulana of the Nuwaragam korale of the Nuwaragam palata, in the North-Central Province, as described in the annexed certified tracing:—

Preliminary plan 350.

Lot.	Name of Land.	Extent.		
		A.	R.	P.
1	Payindikulamakele	512	3	38
1b	Do.	7	0	30
1d	Do.	20	1	10
1f	Do.	0	0	2
2	Do.	1	1	25
4	Do.	0	2	11
4a	Do.	0	0	12
4c	Fansalwatta (P. P. 1,474/4,555)	1	1	27
4d	Payindikulamakele	1	0	9
5	Payindikulamahena	1	2	20
10	Do.	3	1	20
10d	Path reservation	0	0	15
10e	Payindikulamahena	0	0	10
10f	Path reservation	0	0	2
11a	Payindikularapasbamba	1	0	2
13	Payindikulamahena	0	2	35
14	Payindikulamatisbamba	1	2	20
15	Porambagamawela	0	1	15
18	Diulgahakele	2	3	30
19	Payindikulamahena	10	2	38
20	Do.	1	1	22
		568	3	33

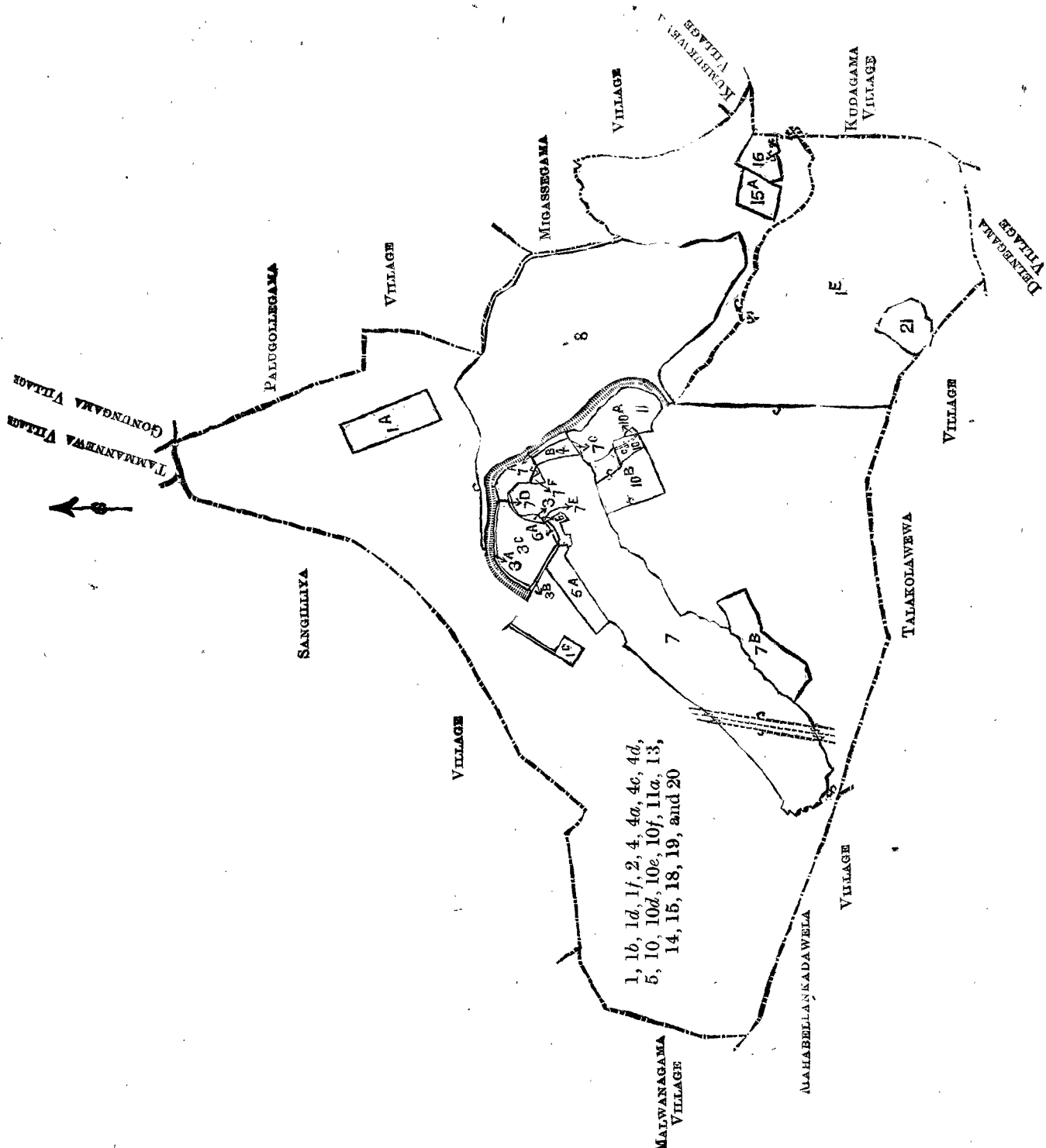
and bounded as follows: on the north by the village limit of Malwanagama, the village limit of Sangilliya, the village limit of Tammannawa, the village limit of Gonnugama, the village limit of Palugollegama; on the east by the village limit of Palugollegama, the village limit of Migassegama, the village limit of Kumbukwewa, the village limit of Kudagama; on the south by the village limit of Delnegama, the village limit of Talakolawewa, the village limit of Mahabellankadawela; and on the west by the village limit of Malwanagama.

NOTE.—The following lots lying within the above boundaries are excluded from this order, and their aggregate acreage of 364 acres 3 roods and 38 perches, is not included in the aggregate acreage of 568 acres 3 roods and 33 perches given above:—

Preliminary plan 350.

Lot.	Name of Land.	Extent.		
		A.	R.	P.
1a	Kalugahawela (T. P. 182,505)	7	0	39
1c	Payindikulamakele	1	0	26
1e	Do.	128	1	0
3	Payindikulamawatta	0	0	20
3a	Do.	0	3	30
3b	Do.	0	0	23
3c	Payindikulamawatta (part of T. P. 169,204)	8	3	23
4b	(T. P. 183,234)	1	1	24
5a	Palugahalanda (T. P. 197,951)	5	0	24
6	Payindikulamawela	0	3	13
6a	Payindikulamawela (part of T. P. 169,204)	0	1	4
7	Do.	69	2	4
7a	Do.	0	2	25
7b	(T. P. 169,039 and 157,351)	10	0	2
7c	Payindikulamawela	0	0	10
7d	Do.	0	0	6
7e	Do.	0	0	1
7f	Do.	0	1	10
8	Payindikulamawewa	98	0	10
10a	Payindikulamahena	0	0	23
10b	(T. Ps. 153,422 and 171,877)	8	0	15
10c	(T. Ps. 143,516 and 143,517)	1	0	39
11	Payindikulamawatta	9	1	3
15a	Porambagamawihena (T. P. 182,507)	3	2	30
16	Dambugahalanda (T. P. 213,040)	3	3	24
21	Honkawewa	5	2	10
		364	3	38

J. G. FRASER,
Special Officer.



Scale of 24 Chains to an Inch.

Situation : Payindikulama village in Nuwarakalawiya District of Nuwaragam Korale.

Preliminary plan 350.

Lot.	Name of Land.	Extent.	
		A.	R. P.
1	Payindikulamakele	512	3 38
1b	Do.	7	0 30
1d	Do.	20	1 10
1f	Do.	0	0 2
2	Do.	1	1 25
4	Do.	0	2 11
4a	Do.	0	0 12
4c	Pansalwatta (P. P. 1,474/4,555)	1	1 27
4d	Payindikulamakele	1	0 9
5	Payindikulamahena	1	2 20
10	Do.	8	1 20

ප්‍රථම අභියෝගනීය සටහනක් වශයෙන් පිටුකර ඇත.

Lot.	Name of Land.	Extent.		
		A.	R.	P.
10d	Path reservation	0	0	15
10e	Payindikulamahena	0	0	10
10f	Path reservation	0	0	2
11a	Payindikulamapasbamba	1	0	2
13	Payindikulamahena	0	2	35
14	Payindikulamatisbambā	1	2	20
15	Porambagamawela	0	1	15
18	Diulgahakele	2	3	30
19	Payindikulamahena	10	2	38
20	Do.	1	1	22
		568	3	33

Lots excluded.

1a	Kalugahawela (T. P. 182,505)	7	0	39
1c	Payindikulamakele	1	0	26
1e	Do.	128	1	0
3	Payindikulamawatta	0	0	20
3a	Do.	0	3	30
3b	Do.	0	0	23
3c	Payindikulamawatta (part of T. P. 169,204)	8	3	23
4b	(T. P. 183,234)	1	1	24
5a	Palugahalanda (T. P. 197,951)	5	0	24
6	Payindikulamawela	0	3	13
6a	Payindikulamawela (part of T. P. 169,204)	0	1	4
7	Do.	69	2	4
7a	Do.	0	2	25
7b	(T. Ps. 169,039 and 157,351)	10	0	2
7c	Payindikulamawela	0	0	10
7d	Do.	0	0	6
7e	Do.	0	0	1
7f	Do.	0	1	10
8	Payindikulamawewa	98	0	10
10a	Payindikulamahena	0	0	23
10b	(T. Ps. 153,422 and 171,877)	8	0	15
10c	(T. Ps. 143,516 and 143,517)	1	0	39
11	Payindikulamawatta	9	1	3
15a	Porambagamawihena (T. P. 182,507)	3	2	30
16	Dambugahalanda (T. P. 213,040)	3	3	24
21	Honkawewa	5	2	10
		364	3	38

Field sheets F₁₋₉¹⁴, F₂₋₁₀¹⁴, F₁₇₋₂₅¹⁴, and F₁₈₋₂₆¹⁴

Surveyor-General's Office,
Colombo, August 23, 1908.
Anuradhapura S. O. 545

J. B. M. RIDOUT,
for Surveyor-General.

Order under Section 2 of "The Waste Lands Ordinances of 1897, 1899, 1900, and 1903," declaring Lands to be Crown Property.

In the matter of the lands commonly called or known as Wattuakkarawedibima, Hammillewetiya-akkarawela, Ihalahammillewa-akkarawela, situate in the village of Ihalahammillewa, in the Elimeda tulana of the Eppawala korale of the Nuwaragam palata, in the North-Central Province, and of "The Waste Lands Ordinances of 1897, 1899, 1900, and 1903."

THE notice required by section 1 of "The Waste Lands Ordinances of 1897, 1899, 1900, and 1903," having been duly published in manner prescribed by that section in respect of the above-named lands (*vide* notice No. 2,934), and no claim having been made to the said lands or to any interest therein within the period of three months from the date specified in the said notice, I, Walter Ernest Wait, Special Officer appointed under section 28 of the said Ordinances, under and by virtue of the powers vested in me in that behalf by section 2 of the said Ordinances, do hereby on May 12, 1908, order and declare that the said lands, as more fully described herein below, situate in the village of Ihalahammillewa, in the Elimeda tulana of the Eppawala korale of the Nuwaragam palata, in the North-Central Province, and shown as lots 11b, 2, 7a in preliminary plan No. 367 and in the annexed certified tracings therefrom, and containing in extent 2 roods and 17 perches, are the property of the Crown.

Description of the Lands referred to.

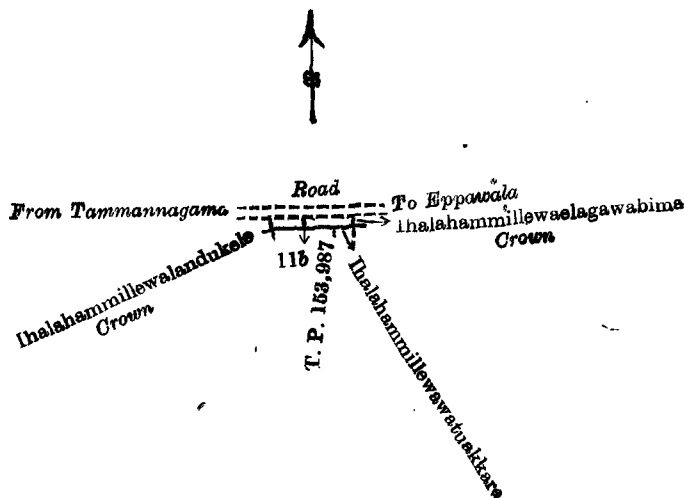
The following lots situated in the village of Ihalahammillewa, in the Elimeda tulana of the Eppawala korale of the Nuwaragam palata, in the North-Central Province, as described in the annexed certified tracings :—

I.

Preliminary plan 367.

Lot.	Name of Land.	Extent.	
		A.	R. P.
116	Wattuakkarawedibima	0	0 17

and bounded as follows: on the north by the road from Tammannagama to Eppawala; on the east by Ihalahammillewaelagawabima belonging to Crown; on the south by Ihalahammillewawatuakkara sold by the Crown to D. M. Vedarala and others, T. P. 153,987; on the west by Ihalahammillewalandukele belonging to Crown.



Scale of 8 Chains to an Inch.

Situation: Ihalahammillewa village in Eppawala korale.

Preliminary plan 367.

Lot.	Name of Land.	Extent.	
		A.	R. P.
16	Wattuakkarawedibima	0	0 17

Field sheet F 14
34—42

Surveyor-General's Office,
Colombo, December 10, 1907.

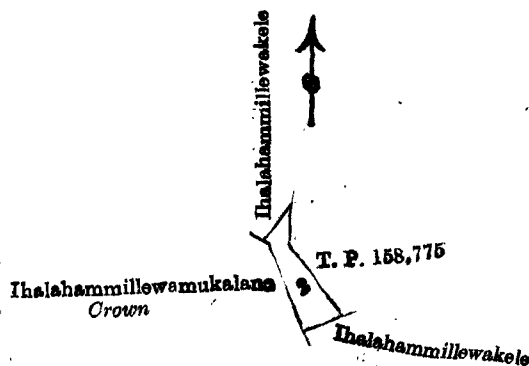
J. B. M. RIDOUT,
for Surveyor-General.

II.

Preliminary plan 367.

Lot.	Name of Land.	Extent.	
		A.	R. P.
2	Hammillewetiya-akarawela	0	1 32

and bounded as follows: on the north by Ihalahammillewakele (reserved for communal purposes); on the east by T. P. 158,775; on the south by Ihalahammillewakele (reserved for communal purposes); on the west by Ihalahammillewamukalana belonging to Crown.



Scale of 8 Chains to an Inch.

Situation : Ihalahammillewa village in Eppawala korale.

Preliminary plan 367.

Lot.	Name of Land.	Extent.	
		A.	R. P.
2	Hammillewetiya-akarawela	0	1 32

Field sheet F ¹⁴
34—42

Surveyor-General's Office,
Colombo, December 10, 1907.

J. B. M. RIDOUT,
for Surveyor-General.

III.

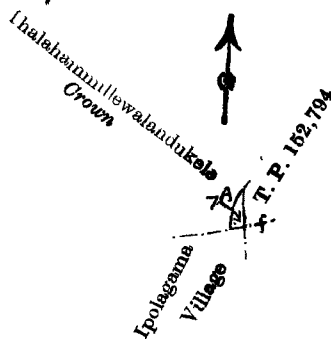
Preliminary plan 367.

Lot.	Name of Land.	Extent.	
		A.	R. P.
7a	Ihalahammillawa-akkarawela	0	0 8

and bounded as follows : on the north by Ihalahammillewalandukele belonging to Crown ; on the east by T. P. 152,794 ; on the south by the village limit of Ipolagama ; on the west by Ihalahammillewalandukele belonging to Crown.

May 12, 1908.

W. E. WARR,
Special Officer.



Scale of 8 Chains to an Inch.

Situation : Ihalahammillewa village in Eppawala korale.

Preliminary plan 367.

Lot.	Name of Land.	Extent.	
		A.	R. P.
7a	Ihalahammillawa-akkarawela	0	0 8

Field sheet F ¹⁴
34—42

Surveyor-General's Office,
Colombo, December 10, 1907.

J. B. M. RIDOUT
for Surveyor-General.

Anuradhapura S. O. 546

Order under Section 2 of "The Waste Lands Ordinances of 1897, 1899, 1900, and 1903," declaring Lands to be Crown Property.

In the matter of the lands commonly called or known as Godakiralagahayayahena, Kiriamunukolahena or Landukele, Kiriamunukolatibamba, Bangalawawatta, Kiriamunukolamukalana, situate in the village of Kiriamunukola, in the Ihamedagandahe tulana of the Nuwaragam korale of the Nuwaragam palata, in the North-Central Province, and of "The Waste Lands Ordinances of 1897, 1899, 1900, and 1903."

THE notice required by section 1 of "The Waste Lands Ordinances of 1897, 1899, 1900, and 1903," having been duly published in manner prescribed by that section in respect of the above-named lands (*vide* Notice No. 2,931), and no claim having been made to the said lands or to any interest therein within the period of three months from the date specified in the said notice, I, Walter Ernest Wait, Special Officer, appointed under section 28 of the said Ordinances, under and by virtue of the powers vested in me in that behalf by section 2 of the said Ordinances, do hereby on April 27, 1908, order and declare that the said lands, as more fully described herein below, situate in the village of Kiriamunukola, in the Ihamedagandahe tulana of the Nuwaragam korale of the Nuwaragam palata, in the North-Central Province, and shown as lots 1, 4, 5, 8, 9 in preliminary plan No. 522 and in the annexed certified tracing therefrom, and containing in extent 77 acres 3 roods and 11 perches, are the property of the Crown.

Description of the Lands referred to.

The following lots situated in the village of Kiriamunukola, in the Ihamedagandahe tulana of the Nuwaragam korale of the Nuwaragam palata, in the North-Central Province, as described in the annexed certified tracing :—

Preliminary plan 522.

Lot.	Name of Land.	Extent.		
		A.	R.	P.
1	Godakiralagahayayahena	20	0	5
4	Kiriamunukolahena or Landukele	28	3	27
5	Kiriamunukolatibamba	3	2	22
8	Bangalawawatta	0	0	29
9	Kiriamunukolamukalana	25	0	8
		77	3	11

and bounded as follows : on the north, east, south, and west by the village limit of Turuwila.

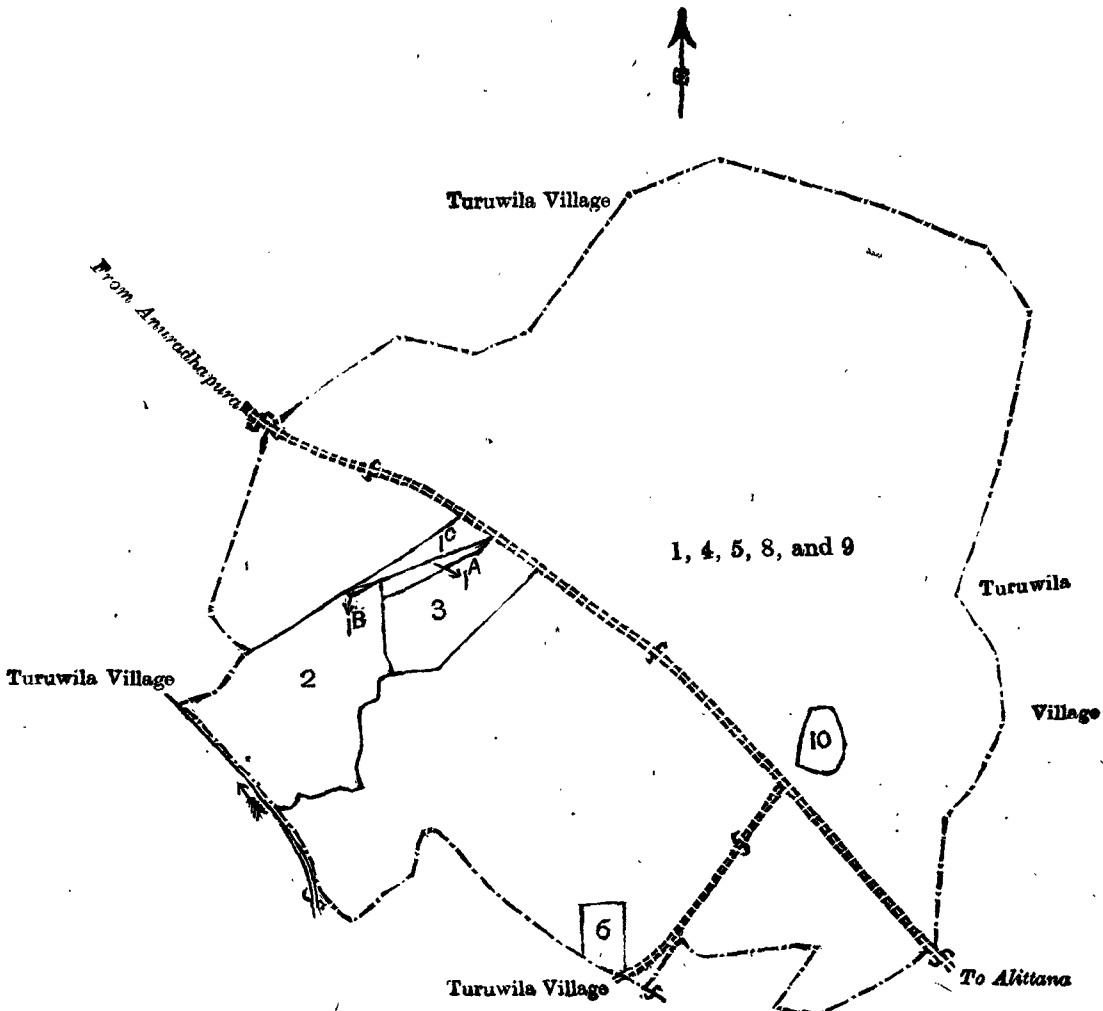
NOTE.—The following lots lying within the above boundaries are excluded from this order, and the aggregate acreage of 8 acres is not included in the acreage of 77 acres 3 roods and 11 perches given above :—

Preliminary plan 522.

Lot.	Name of Land.	Extent.		
		A.	R.	P.
1a	Godakiralagahayayahena	0	0	39
1b	Do.	0	0	2
1c	Akkaraidama (T. P. 213,090)	0	1	30
2	Kiriamunukolawela	4	2	6
3	Pansalawelkatuwa or Warawela	1	3	28
6	Siyambalagahawatta	0	1	32
10	Pansalawatta	0	1	23
		8	0	0

W. E. WAIT,
Special Officer.

April 27, 1908.



Scale of 8 Chains to an Inch.

Situation : Kiriamunukola village in Nuwarakalawiya District of Nuwaragam korale.

Preliminary plan 522.

Lot.	Name of Land.	Extent.		
		A.	R.	P.
1	Godakiralagahayayahena	20	0	5
4	Kiriamunukolahena or Landukele	28	3	27
5	Kiriamunukolatibamba	3	2	22
8	Bangalawawatta	0	0	29
9	Kiriamunukolamukalana	25	0	8
		77	3	11
<i>Lots excluded.</i>				
1a	Godakiralagahayayahena	0	0	39
1b	Do.	0	0	2
1c	Akkaraidama (T. P. 213,090)	0	1	30
2	Kiriamunukolawela	4	2	6
3	Pansalawelkatuwa or Warawela	1	3	28
6	Siyambalagahawatta	0	1	32
10	Pansalawatta	0	1	23
		8	0	0

Sheet F ⁹
53—61

Surveyor-General's Office,
Colombo, December 10, 1907.
Anuradhapura S. O. 547

J. B. M. RIDOUT,
for Surveyor-General.

Order under Section 2 of "The Waste Lands Ordinances of 1897, 1899, 1900, and 1903,"
declaring Lands to be Crown Property.

In the matter of the lands commonly called or known as Waturebadawetiya, Medatennebadawetiya (stream reservation), &c., situate in the village of Pitadeniya, in the Medagam pattu korale of the Wellassa division, in the Province of Uva, and of "The Waste Lands Ordinances of 1897, 1899, 1900, and 1903."

THE notice required by section 1 of "The Waste Lands Ordinances of 1897, 1899, 1900, and 1903," having been duly published in manner prescribed by that section in respect of the above-named lands (*vide* Notice No. 2,900), and no claim having been made to the said lands or to any interest therein within the period of three months from the date specified in the said notice, I, John George Fraser, Special Officer appointed under section 28 of the said Ordinances, under and by virtue of the powers vested in me in that behalf by section 2 of the said Ordinances, do hereby on May 18, 1908, order and declare that the said lands as more fully described herein below, situate in the village of Pitadeniya, in the Medagam pattu korale of the Wellassa division, in the Province of Uva, and shown as lots 15, 16a, 55½, 56½, 58½, 71a, in preliminary plan No. 164, and in the annexed certified tracing therefrom, and containing in extent 1 acre 3 roods and 6 perches, are the property of the Crown.

Description of the Lands referred to.

The following lots situated in the village of Pitadeniya, in the Medagam pattu korale of the Wellassa division, in the Province of Uva, as described in the annexed certified tracings :—

I.

Preliminary plan 164.

Lot.	Name of Land.	Extent.		
		A.	R.	P.
15	Waturebadawetiya	0	0	35

and bounded as follows : on the north and east by a water-course ; on the south by Udataura claimed by Paliyowatte Appuhami, on the west by the village limit of Dahagoniya.



Scale of 8 Chains to an Inch.

Situation : Pitadeniya village in Medagam pattu korale.

Preliminary plan 164.

Lot	Name of Land.	Extent.	
		A.	R. P.
15	Waturebadawetiya	0	0 35

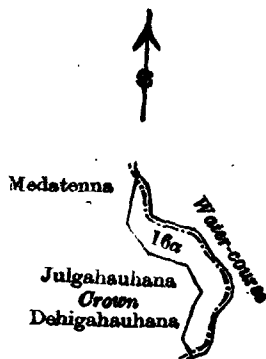
Field sheet M $\frac{8}{7-15}$ Surveyor-General's Office,
Colombo, October 22, 1907.J. B. M. RIDOUT,
for Surveyor-General.

II.

Preliminary plan 164.

Lot.	Name of Land.	Extent.	
		A.	R. P.
16a	Medatennebadawetiya (stream reservation)	1	0 13

and bounded as follows : on the north and east by a water-course ; on the south by a water-course, Dehigahauhana claimed by Heratmudiyansele Heenmenika ; on the west by Dehigahauhana claimed by Heratmudiyansele Heenmenika ; Julgahauhana belonging to Crown, Medatenna claimed by Pitiyewatte Appuhami.



Scale of 8 Chains to an Inch.

Situation : Pitadeniya village in Medagam pattu korale.

Preliminary plan 164.

Lot.	Name of Land.	Extent.	
		A.	R. P.
16a	Medatennebadawetiya (stream reservation)	1	0 13

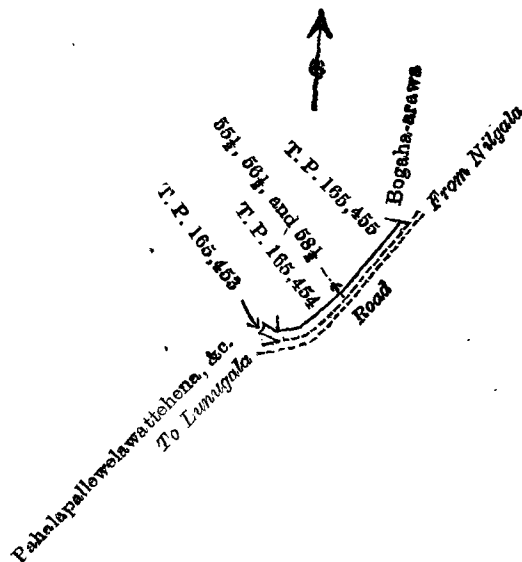
Field sheet M $\frac{8}{7-15}$ Surveyor-General's Office,
Colombo, October 22, 1907.J. B. M. RIDOUT,
for Surveyor-General.

III.

Preliminary plan 164.

Lot.	Name of Land.	Extent.		
		A.	R.	P.
55½ ..	Road reservation (P. P. 378/1,240) ..	0	0	3
56½ ..	Do. (P. P. 378/1,241) ..	0	0	13
58½ ..	Do. (P. P. 378/1,242) ..	0	0	16
		<hr/>		
		0	0	32

and bounded as follows : on the north by T. P. 165,454, T. P. 165,455, Bogaha-arawa claimed by Bannayaka ; on the east by a road from Nilgala to Lunugala ; on the south by a road, Pahalapallewelawatthena, &c., claimed by Weerakon Mndiyanselage Sudu Banda and others ; on the west by T. P. 165,453.



Scale of 8 Chains to an Inch.

Situation : Pitadeniya village in Medagam pattu korale.

Preliminary plan 164

Lot.	Name of Land.	Extent.		
		A.	R.	P.
55½ ..	Road reservation (P. P. 378/1,240) ..	0	0	3
56½ ..	Do. (P. P. 378/1,241) ..	0	0	13
58½ ..	Do. (P. P. 378/1,242) ..	0	0	16
		<hr/>		
		0	0	32

Field sheet M ⁸₂₃₋₃₁

Surveyor-General's Office,
Colombo, October 22, 1907.

J. B. M. RIDOUT,
for Surveyor-General.

IV.

Preliminary plan 164.

Lot.	Name of Land.	Extent.		
		A.	R.	P.
71a ..	Stream reservation ..	0	1	6

and bounded as follows : on the north by the Mahakandura ; on the east by Mahagedarawatta claimed by Mahagedara Ahangamarala ; on the south by T. P. 189,484, Asweddumearawa claimed by Iluklandegedara Kiriwante and others ; on the west by Asweddumearawewetiya, claimed by Iluklandegedara Appuhami.

May 18, 1908.

J. G. FRASER,
Special Officer.



Scale of 8 Chains to an Inch.

Situation : Pitadeniya village in Medagam pattu korale.

Preliminary plan 164.

Lot.	Name of Land.	Extent.		
		A.	R.	P.
71a	Stream reservation	0	1	6

Field sheet M ⁸ 22—30

Surveyor-General's Office,
Colombo, October 22, 1907.
Uva S. O. 1,168

J. B. M. RIDOUT,
for Surveyor-General.

Order under Section 2 of "The Waste Lands Ordinances of 1897, 1899, 1900, and 1903," declaring Lands to be Crown Property.

In the matter of the lands commonly called or known as Kirigalpottapatana, Kirigalpottehena, Maragahamulahena, &c., situate in the village of Liyandipitiya South, in the Soronatota korale of the Wiyaluwa division, in the Province of Uva, and of "The Waste Lands Ordinances of 1897, 1899, 1900, and 1903."

THE notice required by section 1 of "The Waste Lands Ordinances of 1897, 1899, 1900, and 1903," having been duly published in manner prescribed by that section in respect of the above-named lands (*vide* Notice No. 2,925), and no claim having been made to the said lands or to any interest therein within the period of three months from the date specified in the said notice, I, John George Fraser, Special Officer appointed under section 28 of the said Ordinances, under and by virtue of the powers vested in me in that behalf by section 2 of the said Ordinances, do hereby on May 13, 1908, order and declare that the said lands, as more fully described herein below, situate in the village of Liyandipitiya South, in the Soronatota korale of the Wiyaluwa division, in the Province of Uva, and shown as lots 1 and 7 in preliminary plan No. 89, and in the annexed certified tracings herefrom, and containing in extent 99 acres 1 rood and 3 perches, are the property of the Crown.

Description of the Lands referred to.

The following lots situated in the village of Liyandipitiya South, in the Soronatota korale of the Wiyaluwa division, in the Province of Uva, as described in the annexed certified tracings :—

Preliminary plan 89.

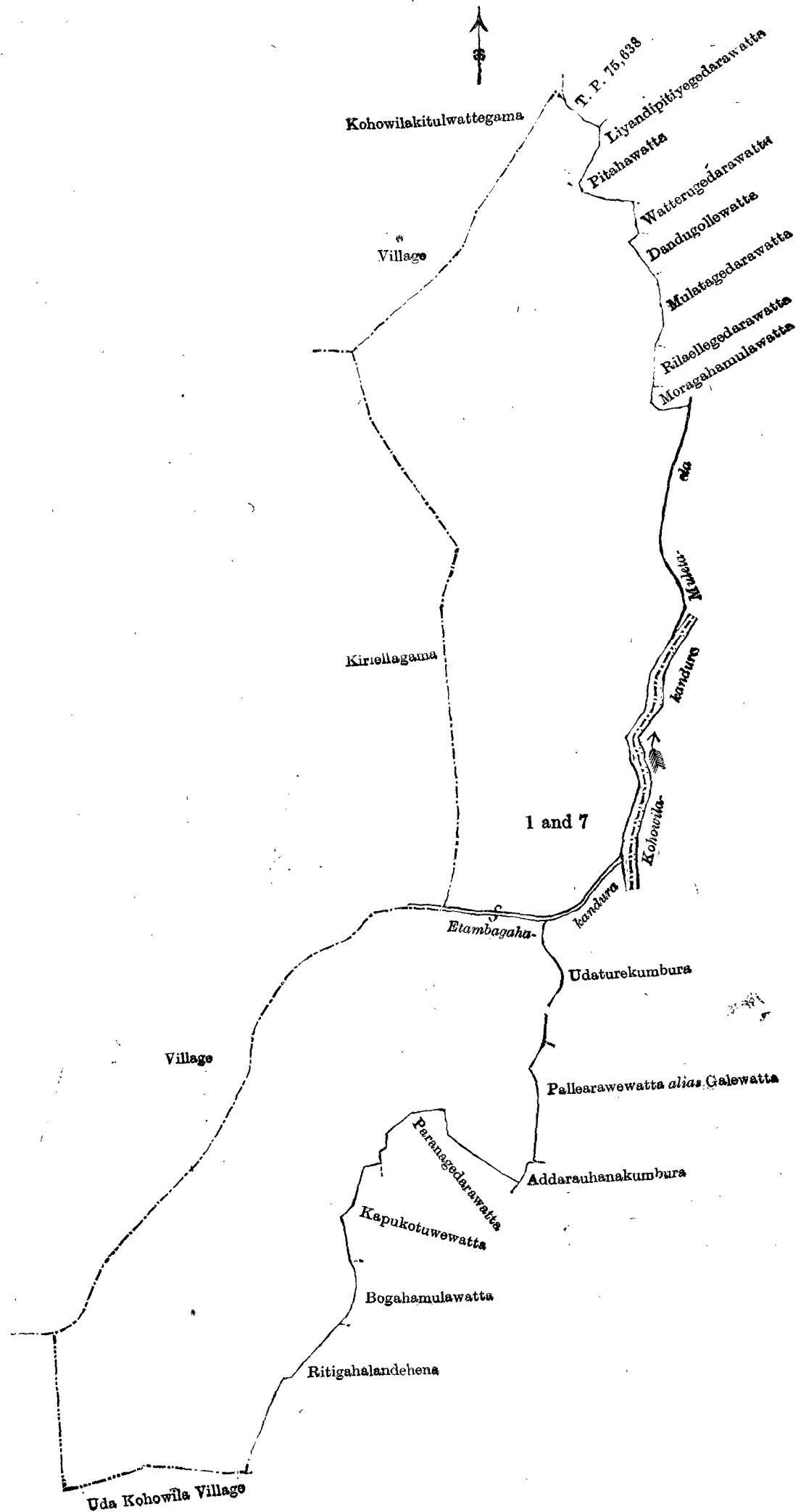
Lot.	Name of Land.	Extent.		
		A.	R.	P.
1	Kirigalpottapatana, Kirigalpottehena, Maragahamulahena, Mulatayaya, Gullindagawahenyaya	68	3	25
7	Idalgahabokkepatana	30	1	18
		<u>99</u>	<u>1</u>	<u>3</u>

and bounded as follows : on the north by the village limit of Kohowila Kitulwattagama ; on the east by T. P. 75,638, Liyandipitiyegedarawatta claimed by Liyandipitiyegedara Appuhamy, &c., Pitahawatta claimed by Watterugedara Siyatu, &c., Watterugedarakawatta claimed by ditto, Dandugollewatta claimed by Dandugolle-gedara Siyatu, &c., Mulatagedarakawatta claimed by Mulatagedara Kuma, &c., Rilaellegedarawatta claimed by Egodatenne Ukku Menika, &c., Moragahamulawatta claimed by Naina-arawegedara Appuhamy, Muleta-ela, Kohowilakandura, Etambagahakundura, Uduturakumbura claimed by Koswattagedara Appuhamy, &c., Pallearawewatta *alias* Galewatta claimed by ditto, Addarauhankumbura claimed by Addarauhane Appuhamy, &c., Paranagedarakawatta claimed by M. Adolpitiyegedara Kiriwante, &c., Kapukotuwewatta claimed by Nelligahamaditte Kiriwante, Bogahamulawatta claimed by Madolpitiyegedara Kiriwante, Ritigahalandehena claimed by Ramasamy, son of Anamale Chetty ; on the south by the village limit of Uda Kohowila ; on the west by the village limit of Uda Kohowila, the village limit of Kiriellagama.

May 13, 1908.

J. G. FRASER,
Special Officer.

D 8



Situation : Liyandipitiya South village in Soranatota korale of Badulla District.
Preliminary plan 89.

Lot.	Name of Land.	Extent.		
		A.	R.	P.
1	Kirigalpottapatana, Kirigalpottahena, Maragahamulaha, Mulatayaya, Gullindagawahenyaya	68	3	25
7	Idalgahabokkepatana	30	1	18
		99	1	3

Sheets M₂₁⁷—29, M₂₂²—30, M₃₇⁷—45, & M₃₈⁷—46

Surveyor-General's Office,
Colombo, December 4, 1907.

J. B. M. RIDOUT,
for Surveyor-General.

Uva S. O. 1,169

Order under Section 4 (1) of "The Waste Lands Ordinances of 1897, 1899, 1900, and 1903."

In the matter of the lands commonly called or known as Medagangodahena *alias* Gorakagahalandehena, Nayegedarawatta, situate in the village of Tolabowatta, in the Passara korale of the Yatikinda division, in the Province of Uva, and of "The Waste Lands Ordinances, of 1897, 1899, 1900, and 1903."

WHEREAS in pursuance of section 1 of the said Ordinances it was duly declared and notified on May 4, 1906, that if no claim to the lands commonly called or known as Medagangodahena *alias* Gorakagahalandehena, Nayegedarawatta, situate in the village of Tolabowatta, in the Passara korale of the Yatikinda division, in the Province of Uva, containing in extent 10 acres and 15 perches, and shown as lots 42a and 50a in preliminary plan 34, was made to Howard Orme Fox, Special Officer appointed under section 28 of the said Ordinances, within the period of three months from the date specified in the said notice, such lands would be deemed the property of the Crown and dealt with on account of the Crown (*vide* Notice No. 2,425):

And whereas (1) Stephen Perera of Badulla, (2) Kumarage Elias Appuhamy of Passara, (3) Malwattage Abraham Peris of Lunugala, (4) Thampo Ponnambalam of Tolabowatta, (5) Nikapotagedara Kirieta of Tolabowatta, (6) Helagalkotuwegedara Puncha of Tolabowatta, (7) Helagalkotuwegedara Dinesa of Tolabowatta, made claim thereto, and I, Howard Orme Fox, Special Officer appointed under section 28 of the said Ordinances, made due inquiry into such claim, and whereas the said 4th, 5th, 6th, and 7th claimants have withdrawn their claims to the said lands, and whereas I and the said 1st, 2nd, and 3rd claimants with consent of His Excellency the Governor, came to an agreement in writing concerning the said lands, under section 4, sub-section (1), of the said Ordinances; whereby it was ordered, in pursuance of the agreement afore-mentioned, that the said 1st, 2nd, and 3rd claimants should pay to the Government Agent at Badulla, a sum of Rs. 168.75 as purchase amount for the said lands, on or before May 25, 1907, and whereas the said 1st, 2nd, and 3rd claimants have duly paid the said amount agreed upon the said 1st, 2nd, and 3rd claimants are hereby declared to be the purchasers of the said lands, as more fully described herein below.

Description of the Lands referred to.

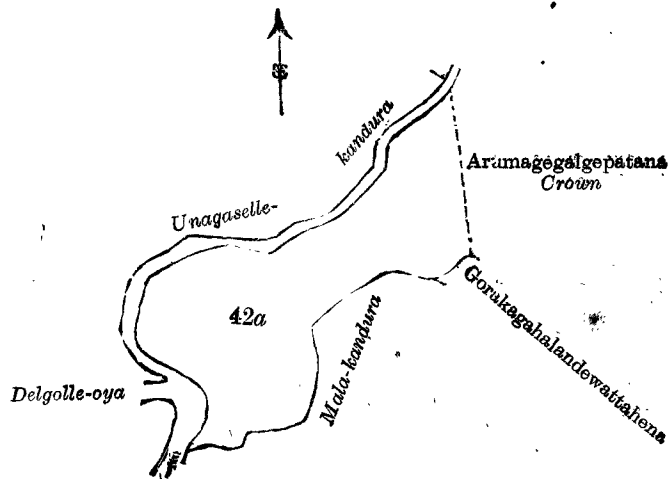
The following lots situated in the village of Tolabowatta, in the Passara korale of the Yatikinda division, in the Province of Uva, as described in the annexed certified tracings:—

I.

Preliminary plan 34.

Lot.	Name of Land.	Extent.		
		A.	R.	P.
42a	Medagangodahena <i>alias</i> Gorakagahalandehena	8	0	8

and bounded as follows; on the north by the Unagasellekandura; on the east by Arumagegalgepatana belonging to the Crown; on the south by Gorakagahalandewattahena claimed by Kumarage Elias Appuhamy and others, a Malakandura, and on the west by the Delgolle-oya, the Unagasellekandura.



Scale of 8 Chains to an Inch.

Situation : Tolabowatta village.

Preliminary plan 34.

Lot.	Name of Land.	Extent. A. R. P.
42a ..	Medagangodahena <i>alias</i> Gorakgahalandehena ..	8 0 8

Field sheet M ¹³
4—12Surveyor-General's Office,
Colombo, November 26, 1907.J. B. M. RIDOUT,
for Surveyor-General.

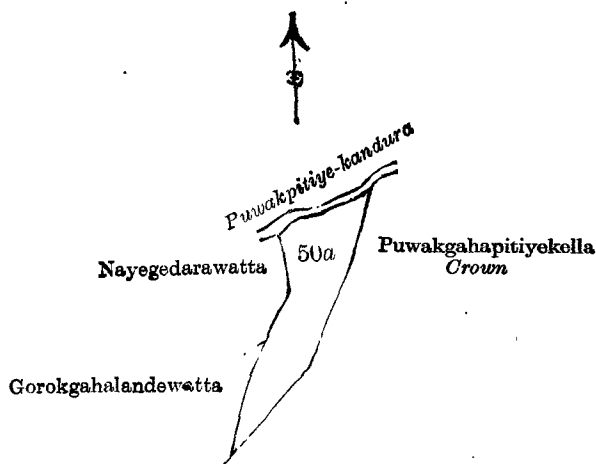
II.

Preliminary plan 34.

Lot.	Name of Land.	Extent. A. R. P.
50a ..	Nayagedarawatta ..	2 0 7

and bounded as follows : on the north by the Puwakpitiyakandura ; on the east and south by Puwakgahapitiyakella belonging to the Crown ; and on the west by Gorokgahalandewatta claimed by Crown and by Mr. Stephen Perera and others ; Nayagedarawatta claimed by Kumarage Elias Appuhamy and others.

May 7, 1908

H. O. FOX,
Special Officer.

Scale of 8 Chains to an Inch.

Situation : Tolabowatta village.

Preliminary plan 34.

Lot.	Name of Land.	Extent. A. R. P.
50a ..	Nayagedarawatta. ..	2 0 7

Field sheet M ¹³
4—12Surveyor-General's Office,
Colombo, November 26, 1907.J. B. M. RIDOUT,
for Surveyor-General.

Uva S. O. 1,170

Order under Section 4, Sub-section (1), of "The Waste Lands Ordinances of 1897, 1899, 1900, and 1903," declaring Land to be Crown Property.

In the matter of the land commonly called or known as Hemagahagoda, Bowelelewetiya, situate in the village of Pitadeniya, in the Megadam pattu korale of the Wellassa division, in the Province of Uva, and of "The Waste Lands Ordinances of 1897, 1899, 1900, and 1903."

WHEREAS in pursuance of section 1 of the said Ordinances, it was duly notified on November 29, 1907, that if no claim to the land commonly called or known as Hemagahagoda, Bowelelewetiya, situate in the village of Pitadeniya, in the Megadam pattu korale of the Wellassa division, in the Province of Uva, containing in extent 3 acres and 12 perches, and shown as lot 78 in preliminary plan No. 164, and in the annexed certified tracing therefrom, was made to John George Fraser, Special Officer appointed under section 28 of the said Ordinances, within the period of three months from the date specified in such notice, such land would be deemed the property of the Crown, and dealt with on account of the Crown (*vide* Notice No. 2,900) :

And whereas Helawatte Badapshirala, made claim thereto, and whereas the said claimant has withdrawn his claim to the said land, I, John George Fraser, Special Officer appointed under section 28 of the said Ordinances, under and by virtue of the powers vested in me in that behalf by section 4 of the said Ordinances, do hereby on May 18, 1908, order and declare under section 4, sub-section (1), of the said Ordinances, that the said land as more fully described herein below, is the property of the Crown.

Description of the Land referred to.

The following lot situated in the village of Pitadeniya, in the Medagam pattu korale of the Wellassa division, in the Province of Uva, as described in the annexed certified tracing :—

Preliminary plan 164.

Lot.	Name of Land.	Extent. A. R. P.
78	Hemagahagoda, Bowelewewetiya	3 0 12

and bounded as follows : on the north by Godapitahena claimed by Helawatte Badapehirala ; on the east and south by the Medagan-oya ; on the west by Medagan-oya and ela, Bowelemulatakumbura claimed by H. E. Dambawinne, Lolugaha-arawa claimed by H. E. Dambawinne, Kosgahauhana claimed by H. E. Dambawinne, Siyambalagahakumburagoibima claimed by H. E. Dambawinne, Kotapingaha-arawa claimed by H. E. Dambawinne.

May 18, 1908.

J. G. FRASER,
Special Officer.



Scale of 8 Chains to an Inch.

Situation : Pitadeniya village in Medagam pattu korale.

Preliminary plan 164.

Lot.	Name of Land.	Extent. A. R. P.
78	Hemagahagoda Bowelewewetiya	3 0 12

Field sheet M ⁸ 22—30 and M ⁸ 23—31

J. B. M. RIDOUT,
for Surveyor-General.

**Order under Section 4, Sub-section (1), of "The Waste Lands Ordinances of 1897, 1899, 1900, and 1903,"
declaring Lands to be Crown Property.**

In the matter of the lands commonly called or known as Tambalaketiyehenyaya, Kurutiyemukalana, &c., situate in the village of Talapuranwela, in the Medagam pattu korale of the Wellassa division, in the Province of Uva, and of "The Waste Lands Ordinances of 1897, 1899, 1900, and 1903."

WHEREAS in pursuance of section 1 of the said Ordinances, it was duly notified on August 23, 1907, that if no claims to the lands commonly called or known as Tambalaketiyehenyaya, Kurutiyemukalana, &c., situate in the village of Talapuranwela, in the Medagam pattu korale of the Wellassa division, in the Province of Uva, containing in extent 5,500 acres 1 rood and 2 perches, and shown as lots 1, 2, 2 $\frac{1}{2}$, 2 $\frac{1}{4}$, 2 $\frac{1}{2}$, 2 $\frac{1}{4}$, 2 $\frac{1}{2}$, 3, 4, 5, 6, 7, 8, 9, 10, 11, 14, 16, 17, 18, 19, 20, 21, 22, 23, 24, 25, 26, 27, 28, 29, 30, 31, 32, 33, 34, 35, 36, 37, 38, 39, 40, 41, 43, 45 in preliminary plan 131 and in the annexed certified tracing therefrom, was made to John George Fraser, Special Officer appointed under section 28 of the said Ordinances, within the period of three months from the date specified in such notice, such lands would be deemed the property of the Crown, and dealt with on account of the Crown (*vide* Notice No. 2,813):

And whereas (1) Gamagedara Konaramudiyansalage Medduma Appuhamy Gamarala, (2) Sudu Banda both of Talapuranwela, made claim thereto, and whereas the said claimants have withdrawn their claims to the said lands, I, John George Fraser, Special Officer appointed under section 28 of the said Ordinances, under and by virtue of the powers vested in me in that behalf by section 4 of the said Ordinances, do hereby on May 1, 1908, order and declare under section 4, sub-section (1) of the said Ordinances, that the said lands as more fully described herein below, are the property of the Crown.

Description of the Lands referred to.

The following lots situated in the village of Talapuranwela, in the Medagam pattu korale of the Wellassa division, in the Province of Uva, as described in the annexed certified tracing:—

Preliminary plan 131.

Lot.	Name of Land.	Extent.		
		A.	R.	P.
1 ..	Tambalaketiyahenyaya	16	3	3
2 ..	Kurutiyemukalana, &c.	840	0	6
2 $\frac{1}{2}$..	Duwa	0	0	17
2 $\frac{3}{4}$..	Do.	0	0	30
2 $\frac{1}{4}$..	Do.	0	3	34
2 $\frac{1}{2}$..	Do.	0	3	0
2 $\frac{1}{8}$..	Do.	0	0	13
3 ..	Welikiulegommana, Puwakattagodapatana, Nomalandeniya, Walagomatana, Kiulebeddepatana ..	3,869	0	14
4 ..	Walagomatana gommana	14	2	10
5 ..	Nika-attearawemukalana	3	1	23
6 ..	Puwakattagodagommana	3	3	15
7 ..	Dambiliyawelawattemukalana	26	1	4
8 ..	Amunudowebedda	50	2	16
9 ..	Tangalhenebeddetalawa	25	3	20
10 ..	Lihiniyahena	6	1	3
11 ..	Kapparawalliya-epala	34	2	11
14 ..	Dambagahakumburewetiyeheha, Talgahawattetalawa, Siyambalagahakumburewetiya ..	30	2	33
16 ..	Talgahawattehena	1	0	15
17 ..	Sembarakumburepitiya	1	2	28
18 ..	Mahawelalandepatana	18	0	12
19 ..	Mahawelagommana	0	3	21
20 ..	Mahawelakandureemukalana	11	0	16
21 ..	Galkepuwamukalana	29	3	0
22 ..	Bakinigollemukalana	39	1	36
23 ..	Getalabedda	15	2	33
24 ..	Ahannaruwekandemukalana	7	3	25
25 ..	Getalabeddegommana	3	0	29
26 ..	Galgodamukalana	8	2	21
27 ..	Lokalamukalana	2	0	7
28 ..	Helalandemukalana	19	2	20
29 ..	Do.	14	0	33
30 ..	Tambanemukalana	17	3	30
31 ..	Do.	130	3	26
32 ..	Kiulebeddemukalana	22	0	8
33 ..	Ambegommana	18	2	30
34 ..	Kudatambanemukalana	6	0	6
35 ..	Kalahelapatana	0	2	10
36 ..	Agalaketiye mukalana	4	1	31
37 ..	Kudugalketiye mukalana	47	0	35
38 ..	Agalaketiye patana	103	0	10
39 ..	Galgbedde paulamukalana	20	1	4
40 ..	Agalaketiye mukalana	11	3	38
41 ..	Kiulebeddegommana	14	0	27
43 ..	Tempane-epala	3	3	21
45 ..	Mahawelapatana	1	2	18

5,500 1 2

and bounded as follows : on the north by the Dahamala-oya ; on the east by the boundary of the Nilgala korale, on the south by the village limit of Palletambana, the village limit of Mellagama, the Horawattenkandura ; the village limit of Kalugahawadiya ; on the west by the village limit of Kotabowa, the Dahamala-oya.

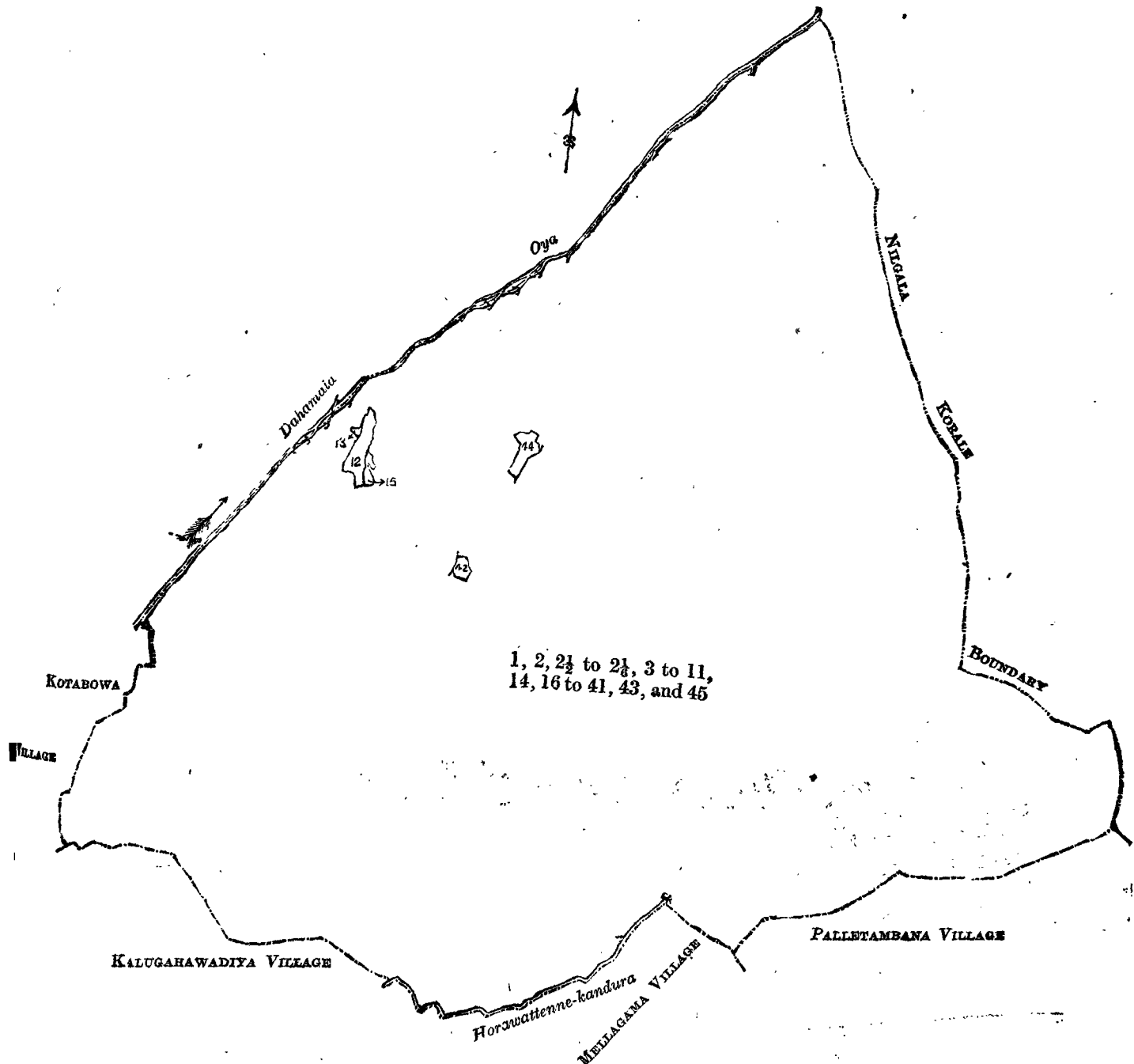
NOTE.—The following lots lying within the above boundaries are excluded from this order, and their aggregate acreage of 23 acres and 38 perches is not included in the acreage of 5,500 acres 1 rood and 2 perches given above :—

Preliminary plan 131.

Lot.	Name of Land.	Extent.		
		A.	R.	P.
12 ..	Dambagahakumbura, Pahatadepela, Medakumbura, Siyambalagahakumbura, Mulata-aswedduma ..	10	2	33
13 ..	Talpelewatta	0	2	22
15 ..	Arawewatta, Medakumburewatta	2	2	35
42 ..	Tempanewatta	2	0	28
44 ..	Mahakumburegannile, Mahakumburebathnile	7	0	0
		23	0	38

J. G. FRASER,
Special Officer.

May 1, 1908



Scale of 48 Chains to an Inch.

Situation : Talapurawela village in Medagam pattu of Badulla District.

Preliminary plan 131. *

Lot.	Name of Land.	Extent.		
		A.	R.	P.
1 ..	Tambalaketiyahenyaya	16	3	3
2 ..	Kurutiyemukalana, &c.	840	0	6
2 $\frac{1}{2}$..	Duwa	0	0	17
2 $\frac{1}{2}$..	Do.	0	0	30
2 $\frac{1}{2}$..	Do.	0	3	34
2 $\frac{1}{2}$..	Do.	0	3	0
2 $\frac{1}{2}$..	Do.	0	0	13
3 ..	Welikiulegommana, Puwakattagodapatana, Nomalandeniya, Walagomatana, Kiulebeddepatana ..	3,869	0	14
4 ..	Walagomatanagommana	14	2	10
5 ..	Nika-attearawemukalana	3	1	23
6 ..	Puwakattagodagommana	3	3	15
7 ..	Dambiliyawelawattemukalana	26	1	4
8 ..	Amunudowebedda	50	2	16
9 ..	Tangalhenebeddetalawa	25	3	20
10 ..	Lihiniyahena	6	1	3
11 ..	Kapparawalliya-epala	34	2	11
14 ..	Dambagahakumburewetiyeheha, Talgahawattetalawa, Siyambalagahakumburewetiya ..	30	2	33
16 ..	Talgahawattehena	1	0	15
17 ..	Sembarakumburepitiya	1	2	28
18 ..	Mahawelalandepatana	18	0	12
19 ..	Mahawelagommana	0	3	21
20 ..	Mahawelakanduremukalana	11	0	16
21 ..	Galkepuwamukalana	29	3	0
22 ..	Bakinigollemukalana	39	1	36
23 ..	Getalabedda	15	2	33
24 ..	Ahannaruwekandemukalana	7	3	25
25 ..	Getalabeddegommana	3	0	29
26 ..	Galgodamukalana	8	2	21
27 ..	Lokalamukalana	2	0	7
28 ..	Helalandemukalana	19	2	20
29 ..	Do.	14	0	33
30 ..	Tambanemukalana	17	3	30
31 ..	Do.	130	3	26
32 ..	Kiulebeddemukalana	22	0	8
33 ..	Ambegommana	18	2	30
34 ..	Kudatambanemukalana	6	0	6
35 ..	Kalahelapatana	0	2	10
36 ..	Agalaketiyemukalana	4	1	31
37 ..	Kudugalketiyemukalana	47	0	35
38 ..	Agalaketiyepatana	103	0	10
39 ..	Galgebeddepaulamukalana	20	1	4
40 ..	Agalaketiyemukalana	11	3	38
41 ..	Kiulebeddegommana	14	0	27
43 ..	Tempane-epala	3	3	21
45 ..	Mahawelapatana	1	2	18

5,500 1 2

Lots excluded

12 ..	Dambagahakumbura, Pahatadepela, Medakumbura, Siyambalagahakumbura, Mulata-aswedduha ..	10	2	33
13 ..	Talpelewatta	0	2	22
15 ..	Arawewatta, Medakumburewatta	2	2	35
42 ..	Tempanewatta	2	0	28
44 ..	Mahakumburegannile, Mahakumburebathnile ..	7	0	0
		23	0	38

Surveyor-General's Office,
Colombo, August 2, 1908.J. B. M. RIDOUT,
for Surveyor-General.

Uva S. O. 1,172