

Ceylon Government Gazette

Published by Authority.

No. 6,248 — FRIDAY, JUNE 26, 1908.

PART I.—General; Minutes, Proclamations, Appointments, and General Government Notifications. | PART III.—Provincial Administration.
 PART II.—Legal and Judicial. | PART IV.—Land Settlement.
 PART V.—Mercantile, Marine, Municipal, Local, &c.

Separate paging is given to each Part in order that it may be filed separately.

Part IV.—Land Settlement.

	PAGE		PAGE
Final Orders	795	Preliminary Notices	812

FINAL ORDERS.

Order under Section 2 of "The Waste Lands Ordinances of 1897, 1899, 1900, and 1903," declaring Lands to be Crown Property.

In the matter of the lands commonly called or known as Mahawattékella, Ambagahakoratuwa, Patiyehena, &c., situate in the village of Panganwila in the West Giruwa pattu of the Hambantota District, in the Southern Province, and of "The Waste Lands Ordinances of 1897, 1899, 1900, and 1903."

THE notice required by section 1 of "The Waste Lands Ordinances of 1897, 1899, 1900, and 1903," having been duly published in manner prescribed by that section in respect of the above-named lands (*vide* Notice No. 2,951), and no claim having been made to the said lands or to any interest therein within the period of three months from the date specified in the said notice, I, Walter Earnest Wait, Special Officer appointed under section 28 of the said Ordinances, under and by virtue of the powers vested in me in that behalf by section 2 of the said Ordinances, do hereby on May 23, 1908, order and declare that the said lands, as more fully described herein below, situate in the village of Panganwila, in the West Giruwa pattu of the Hambantota District, in the Southern Province, and shown as lots 3 and 4 in preliminary plan No. 352, and in the annexed certified tracing therefrom, and containing in extent 42 acres 2 roods and 31 perches, are the property of the Crown.

Description of the Lands referred to.

The following lots situated in the village of Panganwila, in the West Giruwa pattu of the Hambantota District, in the Southern Province, as described in the annexed certified tracing:—

Preliminary plan 352.

Lot.	Name of Land.	Extent.		
		A.	R.	P.
3 ..	Mahawattékella, Ambagahakoratuwa, Patiyehena, Muhandirammullenakebella, Dodangahahena, Korekomehena, Koswattéhena	41	0	31
4 ..	Wawulangwewa	1	2	0
		<u>42</u>	<u>2</u>	<u>31</u>

and bounded as follows: on the north by the village limit of Attanayala, Muhandiramullenakumbura claimed by Don Cornelis Dissanayaka; on the east by the village limit of Attanayala, Polgahakoratuwa claimed by Lokuheta Malige Don Davith, the village limit of Attanayala; on the south by Mahawatta claimed by Samarawickrama Wijesundara Don Mathes, Edirisingewatta claimed by ditto, Paranawatta claimed by Don Cornelis Matura Arachchi, Masmorugahawatta claimed by ditto, Paranawatta claimed by Matura Arachchi, Pinwatta claimed by Attanayala Pansala, Weeragahawatta claimed by Weeratunga Arachchi, Pinwatta claimed by Attanayala Pansala, Weliwatta claimed by Don Same! Wijesekara, Galagemullena claimed by Liyana Patiranage Don Dines, Koswatta claimed by Don Samel Wijesekara; on the west by Karagahaliyadda claimed by Don Dionis Ratnatunga, Koswattakella claimed by Don Samel Wijesekara, Kanattewatta claimed by Dolage Dingi Appu, the village limit of Pallemullena.

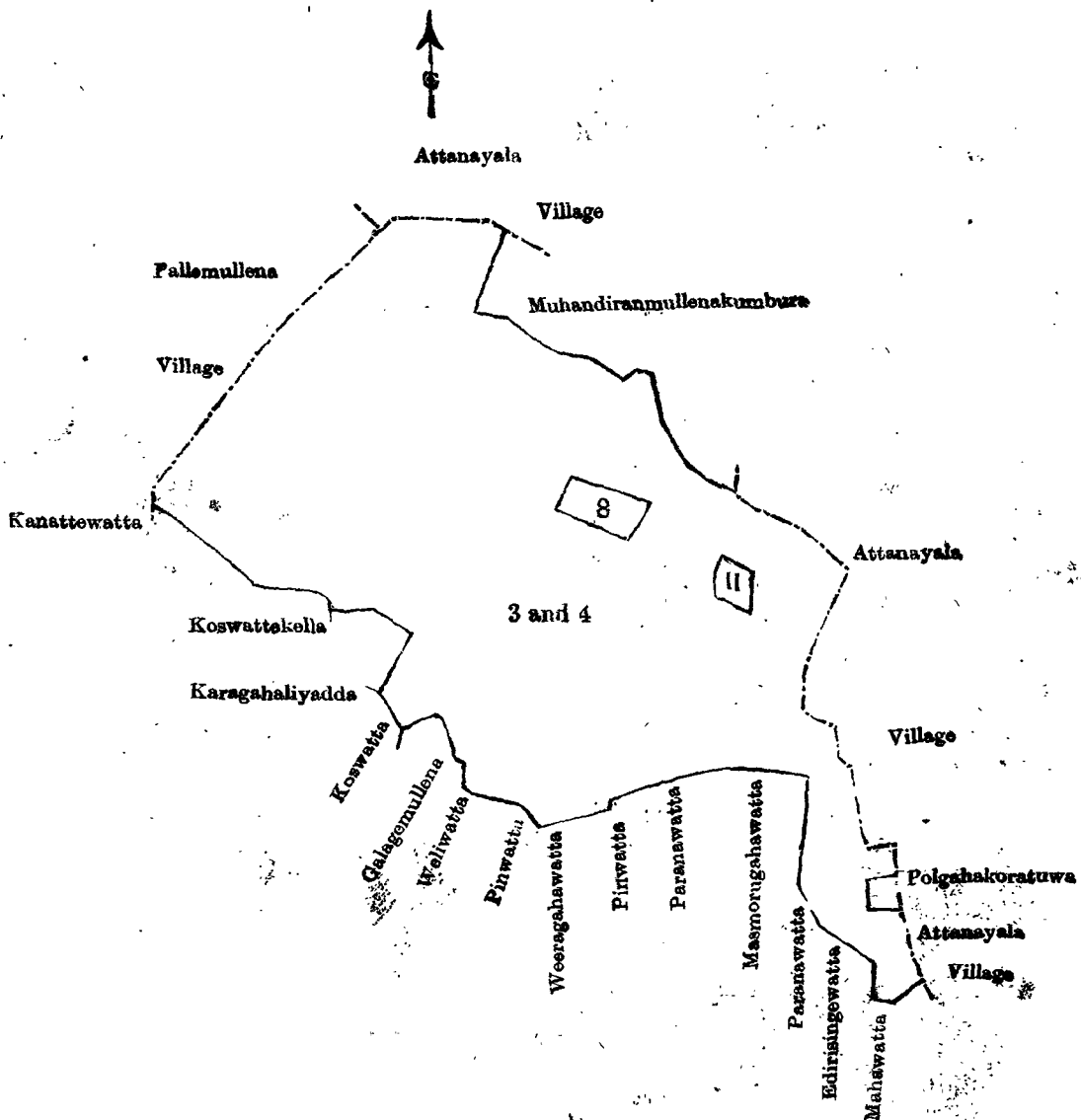
NOTE.—The following lots lying within the above boundaries are excluded from this order, and their aggregate acreage of 3 roods and 25 perches is not included in the acreage of 42 acres 2 roods and 31 perches given above:—

Preliminary plan 352.

Lot.	Name of Land.				Extent.		
					A.	R.	P.
8	Dodangahahenewatta	0	2	17	
11	Pattiyahena	0	1	8	
				0	3	25	

May 23, 1908.

W. E. WAIT,
Special Officer.



Scale of 8 Chains to an Inch.

Situation : Panganwila village in West Giruwa pattu.

Preliminary plan 352.

Lot.	Name of Land.	Extent.		
		A.	R.	P.
3	Mahawattekella, Ambagahakoratuwa, Patiyehena, Muhandirammullenakebella, Dodangahahena, Korekomehena, Koswattehena	41	0	31
4	Wawulangwewa	1	2	0
		42	2	31
<i>Lots excluded.</i>				
8	Dodangahahenewatta	0	2	17
11	Pattiyahena	0	1	8
		0	3	25

Field sheet P ¹⁶₃₋₁₁

Surveyor-General's Office,
Colombo, December 10, 1907.
Hambantota S. O. 198

J. B. M. RIDOUT,
for Surveyor-General.

Order under Section 4, Sub-section (1), of "The Waste Lands Ordinances of 1897, 1899, 1900, and 1903."

In the matter of the land commonly called or known as Kahatagahawatta, situate in the village of Pyrandawa in the Yagam pattu of the Central Pitigal korale of the Chilaw District, in the North-Western Province, and of "The Waste Lands Ordinances of 1897, 1899, 1900, and 1903."

WHEREAS in pursuance of section 1 of the said Ordinances, it was duly declared and notified on June 22, 1906, that if no claim to the land commonly called or known as Kahatagahawatta, situate in the village of Pyrandawa in the Yagam pattu of the Central Pitigal korale of the Chilaw District, in the North-Western Province, containing in extent 1 acre 3 roods and 35 perches, and shown as lot 3b in preliminary plan No. 76 was made to Howard Orme Fox, Special Officer appointed under section 28 of the said Ordinances, within the period of three months from the date specified in the said notice, such land would be deemed the property of the Crown and dealt with on account of the Crown (*vide* Notice No. 2,491):

And whereas (1) Nuwarapassapedige Kiriya, (2) Nuwarapassapedige Buriya, (3) Asuramanapedige Kotuwa Vel Duraya, (4) Rankotpedige Pina, and (5) Marasinha Pedige Lapaya, made claim thereto, and I, Howard Orme Fox, Special Officer appointed under section 28 of the said Ordinances, made due inquiry into such claim; and whereas the said 3rd, 4th, and 5th claimants have withdrawn their claims to the said land; and whereas I and the said 1st and 2nd claimants, with consent of His Excellency the Governor, came to an agreement in writing concerning the said land, under section 4, sub-section (1), of the said Ordinances:

Whereby it was ordered in pursuance of the agreement afore-mentioned, that the said claimants (1) Nuwarapassapedige Kiriya and (2) Nuwarapassapedige Buriya, both of Mahagama, should pay to the Assistant Government Agent at Chilaw, a sum of Rupees Forty (Rs. 40) as purchase amount for the said land on or before January 19, 1907; and whereas the said 1st and 2nd claimants have duly paid the said amount agreed upon the said 1st claimant Nuwarapassapedige Kiriya, and 2nd claimant Nuwarapassapedige Buriya, both of Mahagama, are hereby declared to be the purchasers of the said land as more fully described herein below.

Description of the Land referred to.

The following lot situate in the village of Pyrandawa in the Yagam pattu of the Central Pitigal korale of the Chilaw District, in the North-Western Province, as described in the annexed certified tracing:—

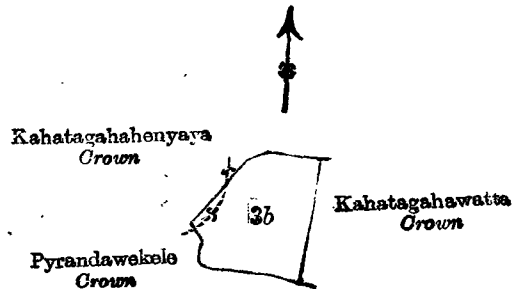
Preliminary plan 76.

Lot.	Name of Land.	Extent.		
		A.	R.	P.
3b	Kahatagahawatta	1	3	35

and bounded as follows: on the north by Kahatagahahenyaya belonging to the Crown; on the east by Kahatagahawatta belonging to the Crown; on the south by Pyrandawekele belonging to the Crown; on the west by Pyrandawekele belonging to the Crown, Kahatagahahenyaya belonging to the Crown.

May 21, 1908.

H. O. FOX
Special Officer.



Scale of 8 Chains to an Inch.

Situation: Pyrandawa village in Pitigal Korale Central of Chilaw District.

Preliminary plan 76.

Lot.	Name of Land.	Extent. A. R. P.
3b	Kahatagahawatta	1 3 35

Field sheet I ¹¹₇₋₁₅

Surveyor-General's Office,
Colombo, April 15, 1908.
Chilaw S. O. 21

J. B. M. RIDOUT,
for Surveyor-General.

Order under Section 2 of "The Waste Lands Ordinances of 1897, 1899, 1900, and 1903," declaring Lands to be Crown Property.

In the matter of the lands commonly called or known as Kandakulamakele, Kandakulamakele (bund reservation), Kandakulamatisbamba, Kandakulamalanda, Kadurugaswewalanda, Kandakulamapasbamba (bund reservation), Kandakulamahena, situate in the village of Kandakulama in the Elimeda tulana of the Eppawala korale of the Nuwaragam palata, in the North-Central Province, and of "The Waste Lands Ordinances of 1897, 1899, 1900, and 1903."

THE notice required by section 1 of "The Waste Lands Ordinances of 1897, 1899, 1900, and 1903," having been duly published in manner prescribed by that section in respect of the above-named lands (*vide* Notice No. 2,956), and no claim having been made to the said lands or to any interest therein within the period of three months from the date specified in the said notice, I, Walter Ernest Wait, Special Officer appointed under section 28 of the said Ordinances, under and by virtue of the powers vested in me in that behalf, by section 2 of the said Ordinances, do hereby on May 23, 1908, order and declare that the said lands, as more fully described herein below, situate in the village of Kandakulama, in the Elimeda tulana of the Eppawala korale of the Nuwaragam palata, in the North-Central Province, and shown as lots 1, 1e, 1g, 1j, 1k, 1o, and 1p, 1r, 1s, 1w, 5, and 5f in preliminary plan No. 343 and in the annexed certified tracing therefrom, and containing in extent 1,259 acres 3 roods and 37 perches, are the property of the Crown.

Description of the Lands referred to.

The following lots situated in the village of Kandakulama, in the Elimeda tulana of the Eppawala korale of the Nuwaragam palata, in the North-Central Province, as described in the annexed certified tracing:—

Preliminary plan 343.

Lot.	Name of Land.	Extent. A. R. P.
1	Kandakulamakele	1,239 2 24
1e	Kandakulamakele (bund reservation)	1 1 10
1g	Kandakulamatisbamba	4 2 16
1j	Kandakulamalanda	2 0 0
1k	Kandakulamatisbamba	1 1 22
1o	Kadurugaswewalanda	1 0 0
1p	Kandakulamatisbamba	0 2 2
1r	Kandakulamapasbamba (bund reservation)	2 2 24
1s	Do.	1 0 26
1u	Do.	0 2 30
5	Kandakulamahena	2 0 25
5f	Kandakulamatisbamba	2 3 18
		<hr/>
		1,259 3 37

and bounded as follows : on the north by the village limit of Medagama, the village limit of Nellikulama ; on the east by the village limit of Nellikulama, the village limit of Dikwewa ; on the south by the village limit of Konwewakiriwelhena ; on the west by the village limit of Konwewakiriwelhena, the village limit of Kiralagama, the village limit of Kumbukwewa.

NOTE.—The following lots lying within the above boundaries are excluded from this order, and their aggregate acreage of 323 acres 3 roods and 15 perches is not included in the acreage of 1,259 acres 3 roods and 37 perches given above :—

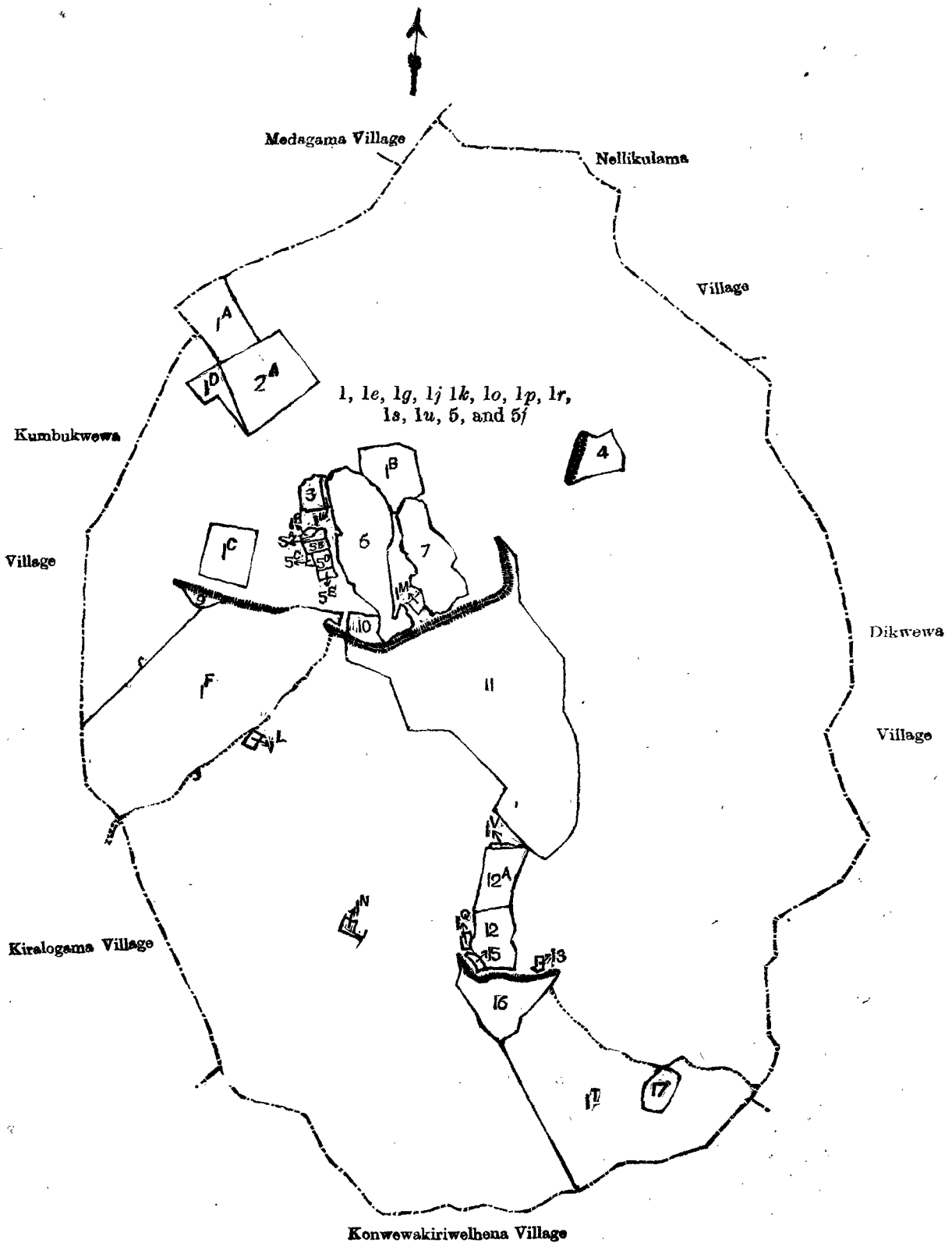
Preliminary plan 343.

Lot.	Name of Land.	Extent.		
		A.	R.	P.
1a	T. P. 213,259	9	2	0
1b	T. P. 139,237	7	2	14
1c	T. P. 128,903	6	3	35
1d	P. P. 1,755/5,268-5,269	3	1	30
1f	Kandakulamakele	75	1	10
1h	Alutgangoda	0	1	0
1i	Aswedduna	0	1	9
1l	Minipittaniya (cemetery)	0	2	4
1m	Elagawawatta	0	2	4
1n	Minipittaniya (cemetery)	0	2	8
1q	Ambagahawatta	0	1	26
1t	Kadurugaswewakele	59	0	0
1v	Kadurugawewakkarevelibima	0	1	10
2a	T. P. 142,889	14	0	13
3	Asweddumvelkatuwa	1	3	1
4	Kongaswewa	4	2	0
5a	Alutgangoda	0	1	22
5b	Do.	0	2	20
5c	Do.	0	0	26
5d	Do.	0	3	8
5e	Do.	0	2	8
6	Kandakulamemahawela	19	0	31
7	Kandakulamekudawela	11	2	8
9	Siyambalagaswewa	1	0	30
10	Kandakulamewatta	2	3	11
11	Kandakulamewela	77	1	10
12	Kadurugaswela	5	3	9
12a	T. P. 128,130	4	3	5
13	Kadurugaswewawatta	0	1	0
15	Do.	0	1	29
16	Kadurugaswewa	9	3	39
17	Kadurugaswewahena	2	3	35
		323	3	15

May 23, 1908.

W. E. WAIT,
Special Officer.

[For Tracing see page 800.]



Scale of 24 Chains to an Inch.

Situation : Kandakulama village in Eppawala korale of Anuradhapura District.

Preliminary plan 343.

Lot.	Name of Land.	Extent.		
		A.	R.	P.
1	Kandakulamakele	1,239	2	24
1e	Kandakulamakele (bund reservation)	1	1	10
1g	Kandakulamatisbamba	4	2	16
1j	Kandakulamalanda	2	0	0
1k	Kandakulamatisbamba	1	1	22
1o	Kadurugaswewalanda	1	0	0
1p	Kandakulamatisbamba	0	2	2
1r	Kandakulamapashbamba (bund reservation)	2	2	24
1s	Do.	1	0	26
1u	Do.	0	2	30
5	Kandakulamahena	2	0	25
5f	Kandakulamatisbamba	2	3	18
		1,259	3	37
<i>Lots excluded.</i>				
1a	T. P. 213,259	9	2	0
1b	T. P. 139,237	7	2	14
1c	T. P. 128,903	6	3	35
1d	P. P. 1,755/5,268-5,269	3	1	30
1f	Kandakulamakele	75	1	10
1h	Alutgangoda	0	1	0
1i	Aswedduma	0	1	9
1l	Minipittaniya (cemetery)	0	2	4
1m	Elagawawatta	0	2	4
1n	Minipittaniya (cemetery)	0	2	8
1q	Ambagahawatta	0	1	26
1t	Kadurugaswewakele	59	0	0
1v	Kadurugaswewakkarevelibima	0	1	10
2a	T. P. 142,889	14	0	13
3	Asweddumvelkatuwa	1	3	1
4	Kongaswewa	4	2	0
5a	Alutgangoda	0	1	22
5b	Do.	0	2	20
5c	Do.	0	0	26
5d	Do.	0	3	8
5e	Do.	0	2	8
6	Kandakulamemahawela	19	0	31
7	Kandakulamekudawela	11	2	8
9	Siyambalagaswewa	1	0	30
10	Kandakulamewatta	2	3	11
11	Kandakulamewela	77	1	10
12	Kadurugaswela	5	3	9
12a	T. P. 128,130	4	3	5
13	Kadurugaswewawatta	0	1	0
15	Do.	0	1	29
16	Kadurugaswewa	9	3	39
17	Kadurugaswewahena	2	3	35
		323	3	15

Sheets F 14 14 14 14
3-11, F 12, F 19-27, & F 20-28

Surveyor-General's Office,
Colombo, December 13, 1907.

Anuradhapura S. O. 548

J. B. M. RIDOUT,
for Surveyor-General.

**Order under Section 2 of "The Waste Lands Ordinances of 1897, 1899, 1900, and 1903," declaring
lands to be Crown Property.**

In the matter of the lands commonly called or known as Keleamunukolakele, Keleamunukolapashbamba, Pahalaalakolakele, Keleamunukola, Keleamunukolatishbamba, situate in the village of Keleamunukola in the Elimeda tulana of the Eppawala korale of the Nuwaragam palata, in the North-Central Province, and of "The Waste Lands Ordinances of 1897, 1899, 1900, and 1903."

THE notice required by section 1 of "The Waste Lands Ordinances of 1897, 1899, 1900, and 1903," having been duly published in manner prescribed by that section in respect of the above-named lands (*vide* Notice No. 2,954), and no claim having been made to the said lands or to any interest therein within the period of three months from the date specified in the said notice, I, Walter Ernest Wait, Special Officer appointed under section 28 of the said Ordinances, under and by virtue of the powers vested in me in that behalf by section 2 of the said Ordinances, do hereby on May 23, 1908, order and declare that the said lands, as more fully described herein below, situate in the village of Keleamunukola in the Elimeda tulana of the Eppawala korale of the Nuwaragam palata, in the North-Central Province, and shown as lots 1, 1a, 1a1, 1c, 1e, 1f, 1g, 4, 4a, 5a, and 5b in preliminary plan No. 368 and in the annexed certified tracing therefrom, and containing in extent 787 acres 3 roods and 17 perches, are the property of the Crown.

Description of the Lands referred to.

The following lots situated in the village of Keleamunukola, in the Elimeda tulana of the Eppawala korale of the Nuwaragam palata, in the North-Central Province, as described in the annexed certified tracing:—

Preliminary plan 368.

Lot.	Name of Land.	Extent.		
		A.	R.	P.
1	Keleamunukolakele	736	2	6
1a	Do.	5	0	27
1a1	Keleamunukolapashamba	1	2	9
1c	Keleamunukolakele	1	1	6
1e	Pahalaelakolakele	3	2	23
1f	Keleamunukola	4	1	31
1g	Keleamunukolakele	33	0	25
4	Keleamunukolatisbamba	1	0	22
4a	Keleamunukolapashamba	0	0	38
5a	Do.	0	1	2
5b	Keleamunukolatisbamba	0	1	28
		787	3	17

and bounded as follows: on the north by the village limit of Ketakele; on the east by the village limit of Mawatagama, the village limit of Palugaswewa, the village limit of Rajallegama; on the south by the village limit of Rajallegama, the village limit of Makulewa; on the west by the village limit of Ihala Hammillewa, the village limit of Delnegama.

NOTE.—The following lots lying within the above boundaries are excluded from this order, and their aggregate acreage of 134 acres 2 roods and 18 perches is not included in the acreage of 787 acres 3 roods and 17 perches given above:—

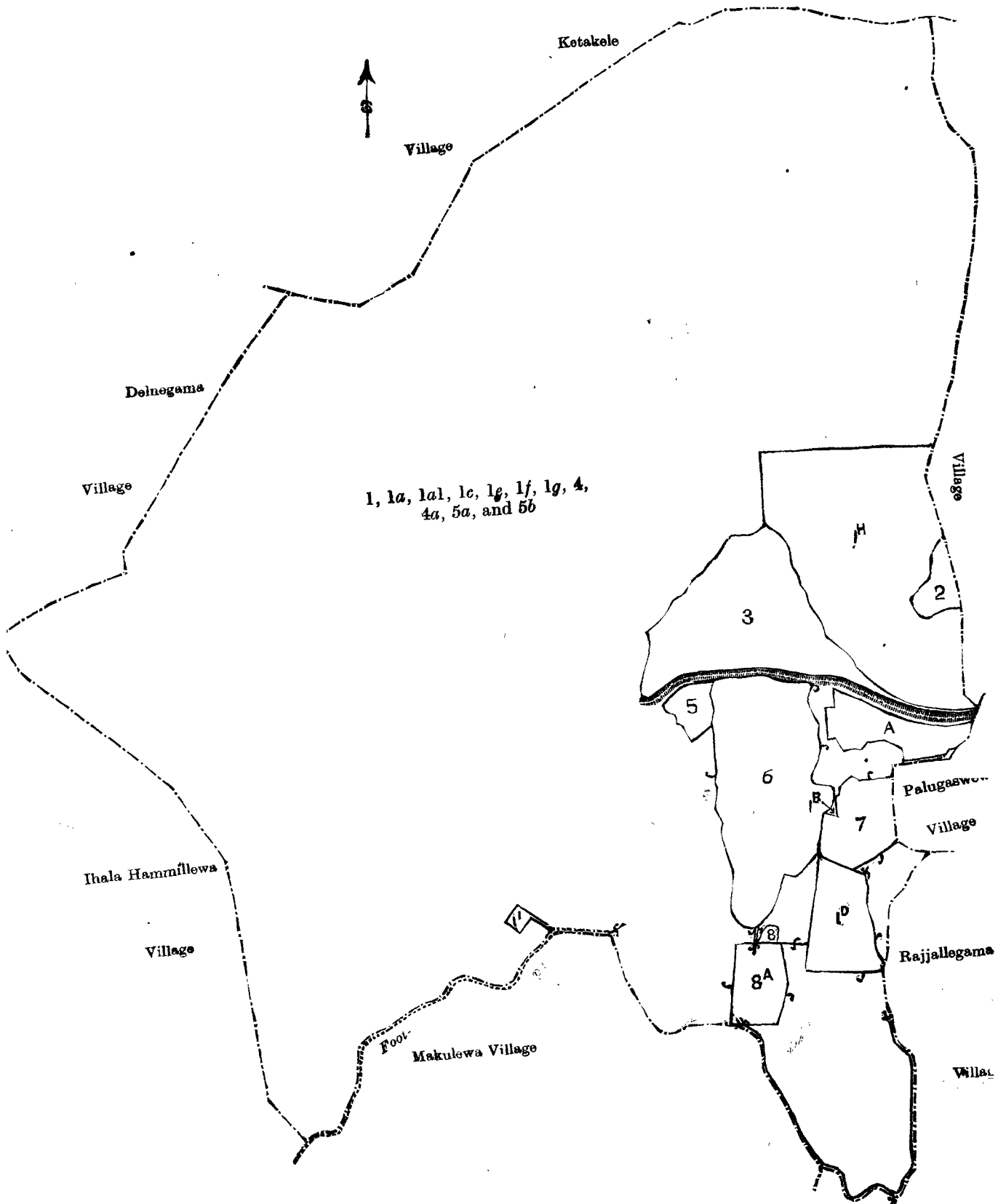
Preliminary plan 368.

Lot.	Name of Land.	Extent.		
		A.	R.	P.
1a2	Meegahawatta	0	1	3
1a3	Millagahawatta	0	1	0
1a4	Pambagahawatta	0	2	4
1a5	Kongahawatta	0	2	9
1a6	Siyambalagahawatta	0	1	33
1a7	Maragahawatta	0	0	35
1a8	Kombagahawatta	0	1	15
A 1a9	Lolugahawatta	0	1	30
1a10	Godakirillagahawatta	0	2	25
1a11	Peragahawatta	0	2	14
1a12	Annodagahawatta	0	1	36
1a13	Kosgahawatta	0	2	6
1a14	Diulgahawatta	0	2	36
1a15	Kurigahawatta	0	1	30
1a16	Mylagahawatta	0	0	18
1b	Keleamunukolakele	0	0	15
1d	Dambagahalanda	8	0	34
1h	Keleamunukolakele	47	1	26
1i	Keleamunukolakele (cemetery and path reservation)	0	2	10
2	Kurigahayaya	2	3	35
3	Keleamunukolawewa	25	0	0
5	Keleamunukolawatta	2	0	25
6	Keleamunukolapurawela	28	3	15
7	Keleamunukolakalukele, &c. (P. P. 2,471/7,665-7,668)	7	0	24
8	Kongahakumbura	0	1	10
8a	T. P. 224,494	5	1	10
		134	2	18

May 23, 1908.

W. E. WAIT,
Special Officer.

(For Tracing see page 803.)



Scale of 16 Chains to an Inch.

Situation : Keleamunukola village in the Elimeda tulana of Eppawala korale.

Preliminary plan 368.

Lot.	Name of Land.	Extent.		
		A.	R.	P.
1 ..	Keleamunukolakele ..	736	2	6
1a ..	Do. ..	5	0	27
1a1 ..	Keleamunukolapasbamba ..	1	2	9
1c ..	Keleamunukolakele ..	1	1	6
1e ..	Pahalaelakolakele ..	3	2	23
1f ..	Keleamunukola ..	4	1	31
1g ..	Keleamunukolakele ..	33	0	25
4 ..	Keleamunukolatisbamba ..	1	0	22
4a ..	Keleamunukolapasbamba ..	0	0	38
5a ..	Do. ..	0	1	2
5b ..	Keleamunukolatisbamba ..	0	1	28
		787	3	17
<i>Lots excluded.</i>				
1a2 ..	Meegahawatta ..	0	1	3
1a3 ..	Millagahawatta ..	0	1	0
1a4 ..	Pambagahawatta ..	0	2	4
1a5 ..	Kongahawatta ..	0	2	9
1a6 ..	Siyambalagahawatta ..	0	1	33
1a7 ..	Maragahawatta ..	0	0	35
1a8 ..	Kombagahawatta ..	0	1	15
A 1a9 ..	Lolugahawatta ..	0	1	30
1a10 ..	Godakirillagahawatta ..	0	2	25
1a11 ..	Peragahawatta ..	0	2	14
1a12 ..	Annodagahawatta ..	0	1	36
1a13 ..	Kosgahawatta ..	0	2	6
1a14 ..	Diulgahawatta ..	0	2	36
1a15 ..	Kurigahawatta ..	0	1	30
1a16 ..	Mylegahawatta ..	0	0	18
1b ..	Keleamunukolakele ..	0	0	15
1d ..	Dambagahalanda ..	8	0	34
1h ..	Keleamunukolakele ..	47	1	26
1i ..	Keleamunukolakele (cemetery and path reservation) ..	0	2	10
2 ..	Kurigahayaya ..	2	3	35
3 ..	Keleamunukolawewa ..	25	0	0
5 ..	Keleamunukolawatta ..	2	0	25
6 ..	Keleamunukolapurawewa ..	28	3	15
7 ..	Keleamunukolalakele, &c. (P. P. 2,471-7,665-7,668) ..	7	0	24
8 ..	Kongahakumbura ..	0	1	10
8a ..	T. P. 224,494 ..	5	1	10
		134	2	18

Sheets F¹⁴₁₈₋₂₆, F¹⁴₁₉₋₂₇, F¹⁴₃₅₋₄₃, & F¹⁴₃₄₋₄₂

Surveyor-General's Office,
Colombo, November 28, 1907.

Anuradhapura S. O. 549

J. B. M. RIDOUT,
for Surveyor-General.

Order under Section 2 of "The Waste Lands Ordinances of 1897, 1899, 1900, and 1903," declaring Lands to be Crown Property.

In the matter of the lands commonly called or known as Paragawamukalana, Paragawakele, Galkulamacoolilaima, Bogahayaya, &c., Kongahakele, Galkulametisbamba, Bogahahena, Wewapaulamukalana, Palugahawatta *alias* Paluwattekele, Pahalawela, Pahalagalkulamewelkatuwa, Pahalagal-kulameambalana, &c., situate in the village of Pahalagalkulama, in the Nachcha tulana of the Ulagalla korale of the Hurulu palata, in the North-Central Province, and of "The Waste Lands Ordinances of 1897, 1899, 1900, and 1903."

THE notice required by section 1 of "The Waste Lands Ordinances of 1897, 1899, 1900, and 1903," having been duly published in manner prescribed by that section in respect of the above-named lands (*vide* Notice No. 2,955), and no claim having been made to the said lands, or to any interest therein within the period of three months from the date specified in the said notice, I, Walter Ernest Wait, Special Officer appointed under section 28 of the said Ordinances, under and by virtue of the powers vested in me in that behalf by section 2 of the said Ordinances, do hereby on May 23, 1908, order and declare that the said lands, as more fully described herein below, situate in the village of Pahalagalkulama, in the Nachcha tulana of the Ulagalla korale of the Hurulu palata, in the North-Central Province, and shown as lots 1, 1a, 2, 2a, 2b, 3, 3b, 3d, 3e, 3g, 3h, 4, 6, 6a, 7b, 7c, 8a, 8b, 9, 10a, 10b, 10c, 11, 12, 12b, 12d, 12e, 12 $\frac{1}{2}$, 12 $\frac{1}{2}$, 13, 14, 15, 17, 18, 20, 21, 22, and 23 in preliminary plan No. 26, and in the annexed certified tracing therefrom, and containing in extent 1,884 acres 3 roods and 38 perches, are the property of the Crown.

Description of the Lands referred to.

The following lots situated in the village of Pahalagalkulama, in the Nachcha tulana of the Ulagalla korale of the Hurulu palata, in the North-Central Province, as described in the annexed certified tracing :—

Preliminary plan 26.

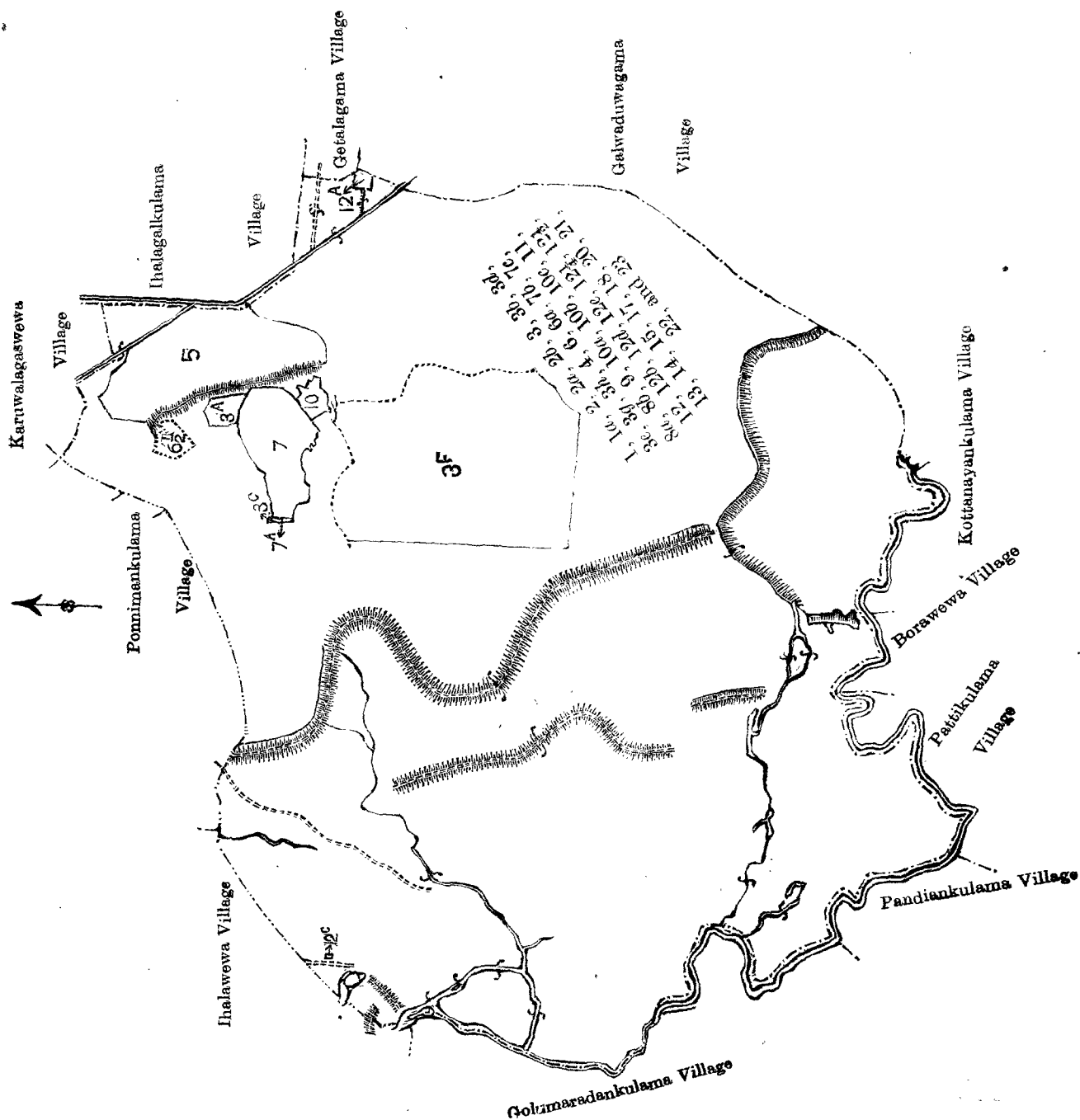
Lot.	Name of Land.	Extent.		
		A.	R.	P.
1	Paragawamukalana ..	4	3	10
1a	Do. ..	1	0	5
2	Paragawakele ..	6	3	22
2a	Galkulamecoolilaima ..	0	0	20
2b	Paragawakele ..	2	1	20
3	Bogahayaya, &c. ..	285	3	30
3b	Kongahakele ..	1	0	30
3d	Bogahayaya ..	0	0	28
3e	Galkulametisbamba ..	0	0	35
3g	Bogahahena ..	0	1	4
3h	Do. ..	3	0	0
4	Wewapaulamukalana ..	0	1	36
6	Palugahawatta <i>alias</i> Paluwattekele ..	5	3	8
6a	Do. ..	0	3	5
7b	Pahalawela ..	0	0	10
7c	Pahalagalkulamewelkatuwa ..	0	1	10
8a	Pahalagalkulamambalama ..	0	1	27
8b	P. W. D. Bungalow ..	1	0	7
9	Galkulamemukalana ..	1	0	15
10a	Pahalagalkulamepasbamba ..	0	3	25
10b	Pahalagalkulametisbamba ..	3	0	32
10c	Pahalagalkulamেকে ..	0	0	24
11	Kokmaduwakatuwa ..	10	3	4
12	Yodayakandamukalana ..	1,486	3	11
12b	Do. ..	5	1	12
12d	Nachchaduwa Bungalow ..	0	2	18
12e	Nachchaduwa Kanthoruwa ..	0	0	6
12½	Island ..	0	1	30
12¼	Do. ..	0	0	18
13	Kokmaduwawewa ..	12	3	30
14	Amanakkatuwawewa ..	3	0	24
15	Amanakkatuwapaluwela ..	2	2	10
17	Pahalagalkulameminipittaniya ..	0	0	19
18	Galkulamaminipittaniyagawamukalana ..	1	3	10
20	Ihalatalayagawawewa ..	7	2	10
21	Wambotuyaya ..	9	1	16
22	Pahalatalayagawawewa ..	10	0	32
23	Galkulamahena ..	12	3	25
		1,884	3	38

and bounded as follows : on the north by the village limit of Ihalawewa, the village limit of Ponnimankulama, the village limit of Karuwalagaswewa ; on the east by the village limit of Ihalagalkulama, the village limit of Getalagama, the village limit of Galwaduwaswewa ; on the south by the village limit of Kattanayankulama, the village limit of Borawewa, the village limit of Pattikulama, the village limit of Pandiankulama ; on the west by the village limit of Golumaradankulama.

NOTE.—The following lots lying within the above boundaries are excluded from this order, and their aggregate acreage of 256 acres and 4 perches is not included in the acreage of 1,884 acres 3 roods and 38 perches given above :—

Preliminary plan 26.

Lot.	Name of Land.	Extent.		
		A.	R.	P.
3a	Kongahakele ..	3	0	32
3c	Part of T. P. 194,141 ..	0	0	2
3f	Bogahahena ..	157	1	10
5	Pahalagalkulamawewa ..	59	3	30
6½	T. P. 197,268 ..	3	1	32
7	Ihalawela and Pahalawela ..	27	1	21
7a	Part of T. P. 194,141 ..	0	0	34
10	Pahalagalkulamegangoda ..	3	1	10
12a	Galkulameminipittaniya ..	1	0	30
12c	Nachchaduwakada ..	0	0	3
		256	0	4



Scale of 32 Chains to an Inch.

Situation: Pahalagalkulama village in Nachcha tulana of Ulagalla korale.

Preliminary plan 26.

Lot.	Name of Land.	Extent.		
		A.	R.	P.
1	Paragawamukulana ..	4	3	10
1a	Do. ..	1	0	5
2	Paragawakele ..	6	3	22
2a	Galkulamecoolilsima ..	0	0	20
2b	Paragawakele ..	2	1	20
3	Bogahayaya, &c. ..	285	3	30
3b	Kongahakele ..	1	0	30
3d	Bogahayaya ..	0	0	28
3e	Galkulametisbamba ..	0	0	35
3g	Bogahahena ..	0	1	4
3h	Do. ..	3	0	0
4	Wewapaulamukulana ..	0	1	36

Lot.	Name of Land.	Extent.		
		A.	R.	P.
6	Palugahawatta <i>alias</i> Paluwattekele	5	3	8
6a	Do.	0	3	5
7b	Pahalawela	0	0	10
7c	Pahalagalkulamewelkatuwa	0	1	10
8a	Pahalagalkulameambalama	0	1	27
8b	P. W. D. Bungalow	1	0	7
9	Galkulamemukulana	1	0	15
10a	Pahalagalkulamepasbamba	0	3	25
10b	Pahalagalkulametisbamba	3	0	32
10c	Pahalagalkulamekele	0	0	24
11	Kokmaduwakatuwa	10	3	4
12	Yodayakandamukulana	1,486	3	11
12b	Do.	5	1	12
12d	Nachchaduwa Bungalow	0	2	18
12e	Nachchaduwa Kanthoruwa	0	0	6
12f	Island	0	1	30
12g	Do.	0	0	18
13	Kokmaduwawewa	12	3	30
14	Amanakkatuwawewa	3	0	24
15	Amanakkatuwapaluwela	2	2	10
17	Pahalagalkulameminipittaniya	0	0	19
18	Galkulamaminipittaniyagawamukulana	1	3	10
20	Ihalatalayagawawewa	7	2	10
21	Wambotuyaya	9	1	16
22	Pahalatalayagawawewa	10	0	32
23	Galkulamahena	12	3	25
		1,884	3	38

Lots excluded.

3a	Kongahakele	3	0	32
3c	Part of T. P. 194,141	0	0	2
3f	Bogahahena	157	1	10
5	Pahalagalkulamawewa	59	3	30
6f	T. P. 197,268	3	1	32
7	Ihalawela and Pahalawela	27	1	21
7a	Part of T. P. 194,141	0	0	34
10	Pahalagalkulamegangoda	3	1	10
12a	Galkulameminipittaniya	1	0	30
12c	Nachchaduwakadai	0	0	3
		256	0	4

Sheets F ⁹ 39-47, F ⁹ 40-48, F ⁹ 55-63, and F ⁹ 56-64

Surveyor-General Office,
Colombo, November 28, 1907
Anuradhapura S. O. 550

J. B. M. RIDOUT,
for Surveyor-General.

**Order under Section 4, Sub-section (1), of "The Waste Lands Ordinances of 1897, 1899, 1900, and 1903,"
declaring Lands to be Crown Property.**

In the matter of the lands commonly called or known as Udalandekumburahena, &c., Radanapatana, Niyandagalapatana, &c., Unagasallahena, &c., Puwakgahapitiyekella, situate in the village of Tolabowatta, in the Passara korale of the Yatikinda division, in the Province of Uva, and of "The Waste Lands Ordinances of 1897, 1899, 1900, and 1903."

WHEREAS in pursuance of section 1 of the said Ordinances, it was duly notified on May 4, 1906, that if no claim to the lands commonly called or known as Udalandekumburahena, &c., Radanapatana, Niyandagalapatana, &c., Unagasallahena, &c., Puwakgahapitiyekella, situate in the village of Tolabowatta, in the Passara korale of the Yatikinda division, in the Province of Uva, containing in extent 99 acres and 9 perches, and shown as lots 42b, 32, 42, and 50 in preliminary plan No. 34 and in the annexed certified tracings therefrom, was made to Howard Orme Fox, Special Officer appointed under section 28 of the said Ordinances, within the period of three months from the date specified in such notice, such lands would be deemed the property of the Crown, and dealt with on account of the Crown (*vide* Notice No. 2,425):

And whereas (1) Stephen Perera of Badulla, (2) Kumaraage Elias Appuhamy of Passara, (3) Malwattage Abraham Peris of Lunugala, (4) Thampo Ponnambalam of Tolabowatta, (5) Nikapōtagedara Kirietana of Tolabowatta, (6) Helakatuwegedara Pancha of Tolabowatta, (7) Helakotuwegedara Dinesa of Tolabowatta made claim thereto, and whereas the said 1st, 2nd, 3rd, 5th, 6th, and 7th claimants have withdrawn their claims to the said lands; and whereas the said 4th claimant Thampo Ponnambalam and I, Howard Orme Fox, Special Officer appointed under section 28 of the said Ordinance, with the consent of His Excellency the Governor, came to an agreement in writing under section 4 (1) of the said Ordinances, whereby it was agreed and ordered that the said 4th claimant Thampo Ponnambalam should pay to the Government Agent at Badulla,

the sum of Sixty-three Rupees and Seventy-five cents as purchase amount for two portions of 42, on or before May 25, 1907; and whereas it was further agreed that in default of such payment his claim should be considered to have been withdrawn:

And whereas the said 4th claimant Thampo Ponnambalam has failed to make the said payment by the due date in pursuance of the agreement above-mentioned, I, Howard Orme Fox, Special Officer appointed under section 28 of the said Ordinances, under and by virtue of the powers vested in me in that behalf by section 4 of the said Ordinances, do hereby on May 7, 1908, order and declare under section 4, sub-section (1), of the said Ordinances, that the said lands as more fully described herein below, are the property of the Crown.

Description of the Lands referred to.

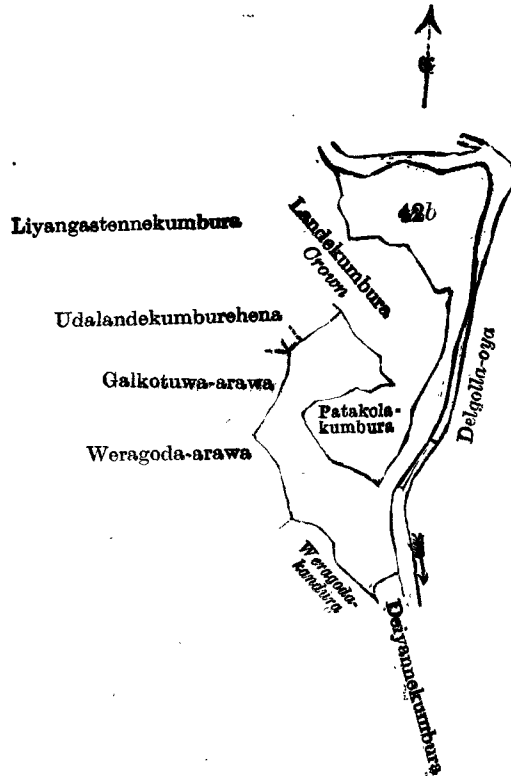
The following lots situated in the village of Tolabowatta in the Passara korale of the Yatikinda division in the Province of Uva, as described in the annexed certified tracing:—

I.

Preliminary plan 34.

Lot.	Name of Land.	Extent.		
		A.	R.	P.
42b	Udalandekumburehena, &c.	6	0	4

and bounded as follows: on the north by the Delgolla-oya; on the east by the Delgolla-oya; on the south by Deyyannekumbura claimed by Kawudawe Mahimi, the Weragodakandura; on the west by Weragoda-arawa claimed by Eloappu Mudalali, Galkotuwa-arawa claimed by Galkotuwe Sobana, Udalandekumburehena claimed by K. Davith Appu, Liyangastennekumbura claimed by Galwattegedara Ganeti, Patakolakumbura claimed by Eloappu Mudalali, Landekumbura belonging to the Crown.



Scale of 8 Chains to an Inch.

Situation: Tolabowatta village.

Preliminary plan 34.

Lot.	Name of Land.	Extent.		
		A.	R.	P.
42b	Udalandekumburehena, &c.	6	0	4

Field sheet M. 13
4-12

II.

Preliminary plan 34.

Lot.	Name of Land.		Extent.		
			A.	R.	P.
32	.. Radanapatana, Niyandagalapatana, &c.	..	67	2	20
42	.. Unagasellahena, Yamangedarahena, &c.	..	18	1	32
50	.. Puwakgahapitiyekella	..	6	3	33
			<u>93</u>	<u>0</u>	<u>5</u>

and bounded as follows: on the north by Panugalgodapatana *alias* Radirahena sold by the Crown; on the east by T. P. 174,082, T. P. 179,226, T. P. 174,083, Puwakgahapitiyepatana belonging to the Crown; on the south by the Gedara-arawakandura; and on the west by Gorokgahalandewattehena claimed by Kumara Elias Appuhamy and others and by Crown, Nayegedarawatta sold by the Crown under the Waste Lands Ordinances to Mr. Stephen Perera and others, Gorokgahalandewattehena claimed by Mr. Stephen Perera and others, Gorokgahalandewattehena claimed by Mr. Stephen Perera and others and by Crown, Gorokgahalandewattehena claimed by Mr. Stephen Perera and others, Gorokgahalandehena sold by Crown under the Waste Lands Ordinances to Mr. Stephen Perera and others, the Unagasellakandura, Ellekumbura sold by Crown, Galkotuwe-watta (private), Ellekumburewatta sold by Crown, Dorakadakumbura claimed by G. Simon Silva, the Delgolla-oya, T. P. 66,395, the Delgolla-oya.

NOTE.—The following lot lying within the above boundaries is excluded from this order, and its acreage of 2 acres 1 rood and 36 perches is not included in the acreage of 93 acres and 5 perches given above:—

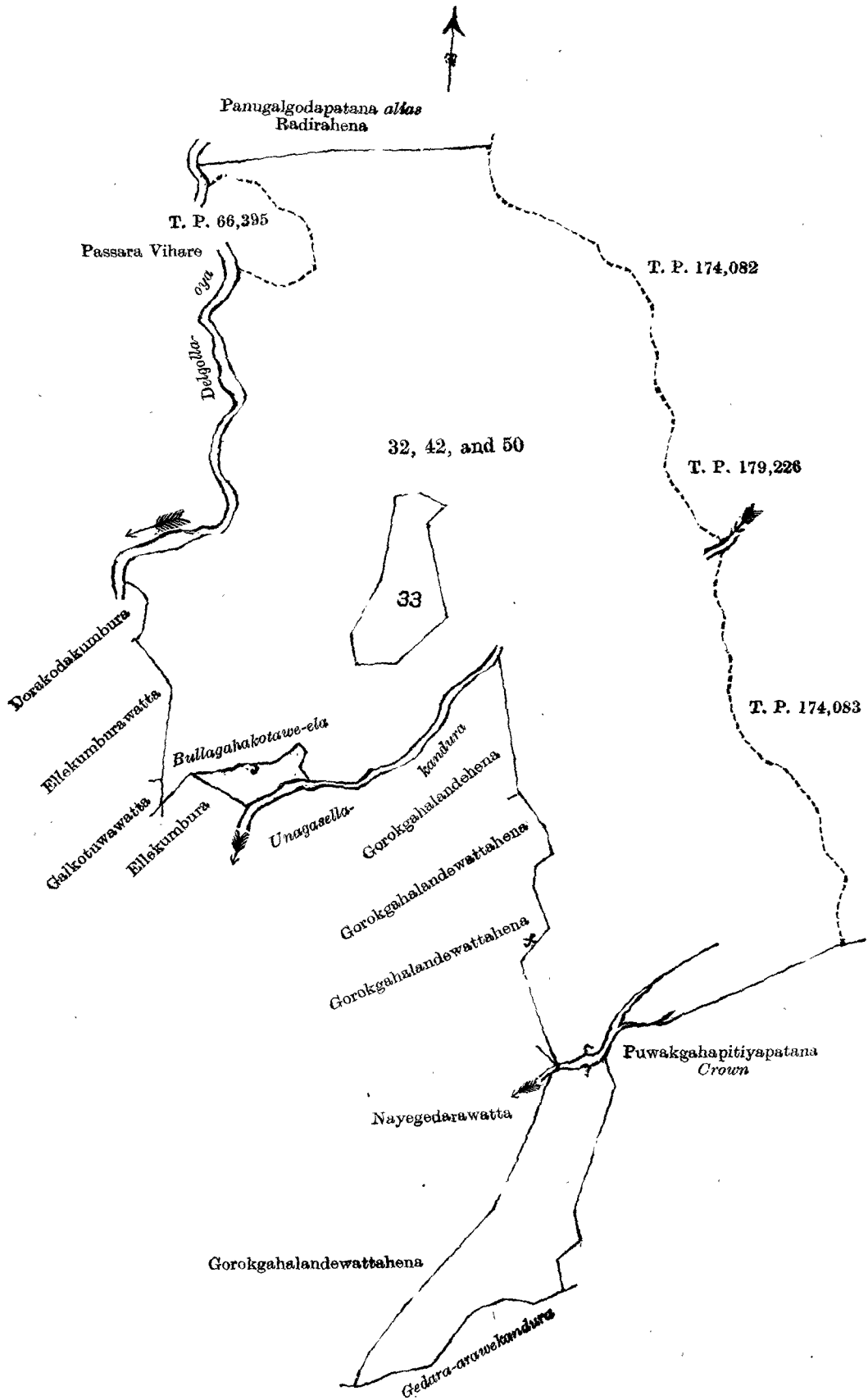
Preliminary plan 34.

Lot.	Name of Land.		Extent.		
			A.	R.	P.
33	.. Yamangedarawatta	..	2	1	36

May 7, 1908.

H. O. Fox,
Special Officer.

[For Tracing see page 810.]



Scale of 8 Chains to an Inch.

Situation : Tolabowatta village.

Preliminary plan 34.

Lot.	Name of Land.			Extent.		
				A.	R.	P.
32	Radanapatana, Niyandagalapatana, &c.	67	2	20
42	Unagasellahena, Yamangedarahena, &c.	18	1	32
50	Puwakgahapitiyekella	6	3	33
				<hr/>		
				93	0	5
				<hr/>		
<i>Lot excluded.</i>						
33	Yamangedarawatta	2	1	36

Surveyor-General's Office,
Colombo, November 26, 1907.

Field sheet M 13
4—12

J. B. M. RIDOUT,
for Surveyor-General.

Uva S. O. 1,173

**Order under Section 4, Sub-section (1), of "The Waste Lands Ordinances of 1897, 1899, and 1900,"
declaring Land to be Private Property.**

In the matter of the land commonly called or known as Hingagamayahena, situate in the village of Howpe, in the Gangaboda pattu of the Matara District, in the Southern Province, and of "The Waste Lands Ordinances of 1897, 1899, 1900, and 1903."

WHEREAS in pursuance of section 1 of the said Ordinances it was duly notified on the March 15, 1907, that if no claim to the land commonly called or known as Hingagamayahena, situate in the village of Howpe, in the Gangaboda pattu of the Matara District, in the Southern Province, containing in extent 2 acres 2 roods and 14 perches, and shown as lot 4 in preliminary plan No. 73, as described in the annexed certified tracing therefrom, was made to the Assistant Government Agent, Matara, within the period of three months from the date specified in such notice, such land would be deemed the property of the Crown and dealt with on account of the Crown (*vide* Notice No. 2,685) :

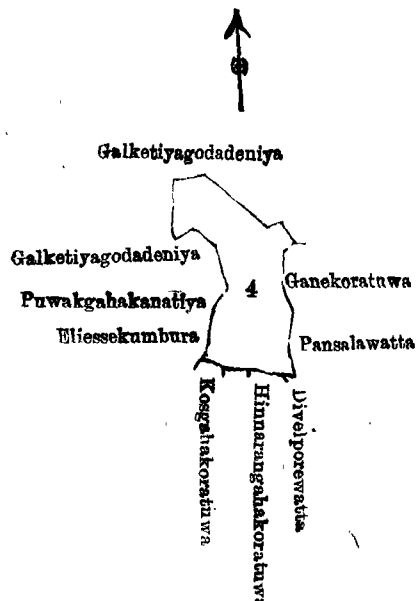
And whereas (1) Radawalage Babune, (2) Hinidumaliyanage Don Davith, both of Howpe, (3) Kaluhalmullege Aberan of Howpe, and (4) Tantirige Don Davith of Welihena made claim thereto, I, William Loring Kindersley, Assistant Government Agent of the Matara District, made due inquiry into such claim, I do hereby admit the claim of the said claimants to the said land, as more fully described herein below, under section 4, sub-section (1), of the said Ordinances.

Description of the Land referred to.

The land commonly called or known as Hingagamayahena, situated in the village of Howpe, in the Gangaboda pattu of Matara District, in the Southern Province, containing in extent 2 acres 2 roods and 14 perches, shown as lot 4 in preliminary plan 73, and in the annexed certified tracing therefrom, and bounded as follows : on the north by Galketiyyagodadeniya claimed by Samarasinge Babun *alias* Don Andris and others ; on the east by Ganekoratuwa and Pansalawatta claimed by Opata Unnanse of Maramba Pansala ; on the south by Divelporewatta and Kosgahakoratuwa claimed by Radawelage Babune and others and Hinnarangalakoratuwa claimed by Howpegamage Don Andris and others ; on the west by Galketiyyagodadeniya claimed by Samarasinge Babun *alias* Don Andris and others, Puwakgahakanatiya claimed by Dawunda Marikar and others, Eliessekumbura claimed by Hinidumaliyanage Don Davith and others.

Matara Kachcheri,
March 5, 1908.

W. L. KINDERSLEY,
Assistant Government Agent.



Scale of 8 Chains to an Inch.

Situation : Howpe village in Gangaboda pattuwa of Matara District.

Preliminary plan 73.

Lot.	Name of Land.	Extent.	
		A.	R. P.
4 ..	Hingagamayahena ..	2	2 14

Field sheet ¹⁹
23—31

Surveyor-General's Office,
Colombo, January 17, 1907

C. MEADEN,
for Surveyor-General.

PRELIMINARY NOTICES.

Notice under "The Waste Lands Ordinances of 1897, 1899, 1900, and 1903."

TAKE notice that unless within three months from June 26, 1908, the persons, if any, who claim any interest in the lands hereinafter mentioned or in any one or more of such lands or to some interest therein make claim in person or in writing to the said lands or any of them or to some interest therein to F. Lewis, Esq., Special Officer appointed under section 28 of "The Waste Lands Ordinances, 1897, 1899, 1900, and 1903," at his office at Hill House, Mutwal, Colombo :

Such Special Officer, in pursuance of the powers vested in him by the said Ordinances, will declare by writing under his hand that the said lands or such of them, as to which no claim has been made, are the property of the Crown.

FREDERICK LEWIS,
Special Officer.

Description of the Lands referred to.

The following lots situated in the village of Kohombagaswewa, in the East Giruwa pattu of the Hambantota District, in the Southern Province, as described in the annexed certified tracing :—

Preliminary plan 423.

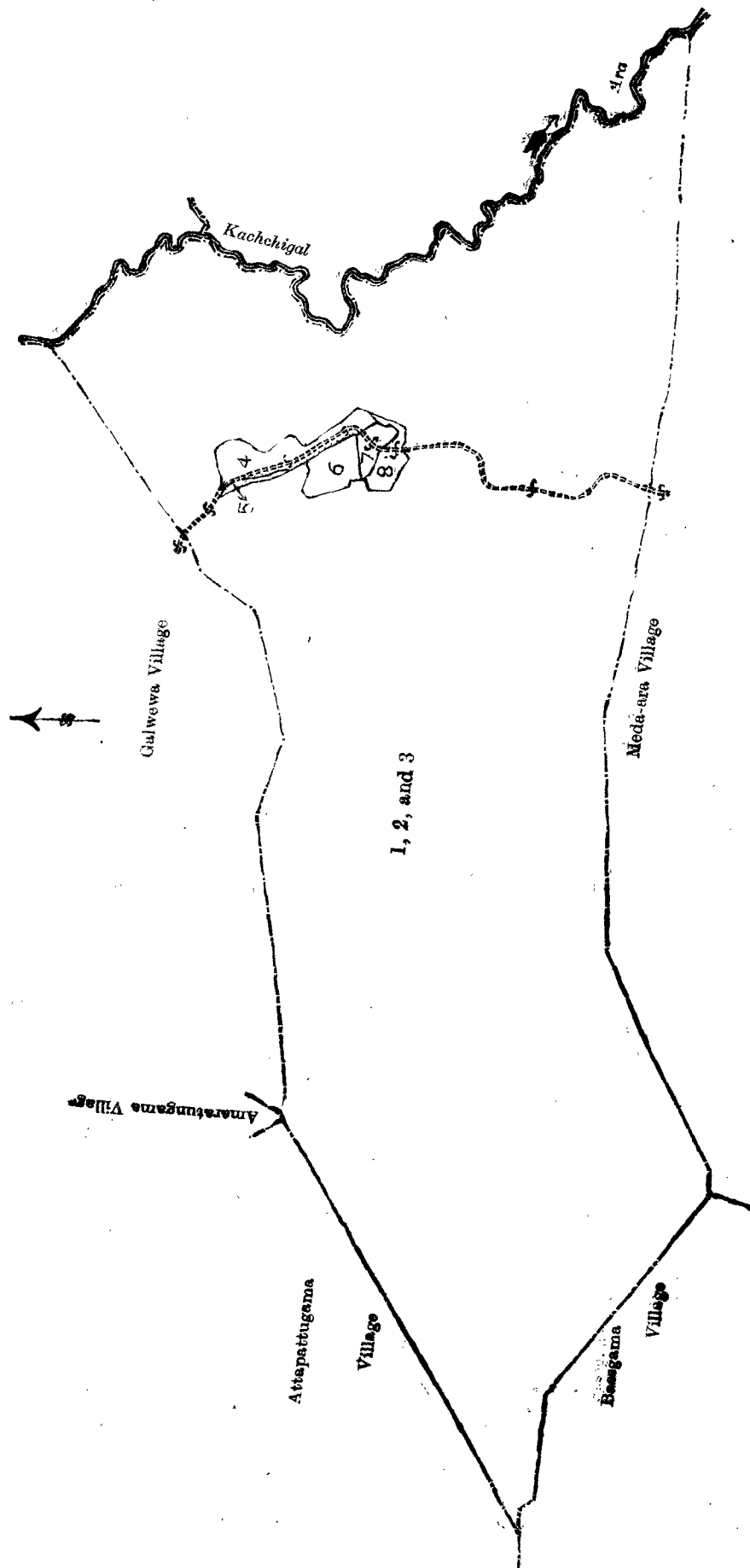
Lot.	Name of Land.	Extent.	
		A.	R. P.
1 ..	Helambagaswaleyaya, Watugawayaya, Mailagahahenyaya ..	445	2 18
2 ..	Kohombagaswewa ..	4	1 29
3 ..	Kohombagashenyaya ..	4	1 1
		454	1 8

and bounded as follows : on the north by the village limit of Amaratungama, the village limit of Galwewa ; on the east by the Kachchigal-ara ; on the south by the village limit of Meda-ara ; on the west by the village limit of Bassgama, the village limit of Attapattugama.

NOTE.—The following lots lying within the above boundaries are excluded from this notice, and their aggregate acreage of 9 acres 2 roods and 37 perches is not included in the acreage of 454 acres 1 rood and 8 perches given above :—

Preliminary plan 423.

Lot.	Name of Land.	Extent.	
		A.	R. P.
4 ..	Kohombagaswewewela ..	4	1 14
5 ..	Do. ..	0	1 9
6 ..	Paluwatta, Siyambalagahawatta, Welagawawatta, Suriyagahawatta ..	2	0 38
7 ..	Siyambalagahawatta <i>alias</i> Kohombagaswewagoda ..	1	1 16
8 ..	Kohombagaswewagoda ..	1	2 0
		9	2 37



Scale of 16 Chains to an Inch

Situation: Kohombagaswewa village in East Giruwa pattu of Hambantota District.

Preliminary plan 423.

Lot.	Name of Land.	Extent.		
		A.	R.	P.
1 ..	Helambagaswaleyaya, Watugawayaya, Mailagahahenyaya	445	2	18
2 ..	Kohombagaswewa	4	1	29
3 ..	Kohombagashenyaya	4	1	1
		454	1	8

Lots excluded.

4 ..	Kohombagaswewewela	4	1	14
5 ..	Do.	0	1	9
6 ..	Paluwatta, Siyambalagahawatta, Welagawawatta, Suriyagahawatta	2	0	38
7 ..	Siyambalagahawatta <i>alias</i> Kohombagaswewagoda	1	1	16
8 ..	Kohombagaswewagoda	1	2	0
		9	2	37

Field sheets P¹¹₃₉₋₄₇ & P¹¹₄₀₋₄₈

Surveyor-General's Office,
Colombo, May 16, 1908.
3,079

P. D. WARREN,
Surveyor-General.
Hambantota S. O. 70—1908

Notice under "The Waste Lands Ordinances of 1897, 1899, 1900, and 1903."

TAKE notice that unless within three months from June 26, 1908, the persons, if any, who claim any interest in the lands hereinafter mentioned or in any one or more of such lands or to some interest therein make claim in person or in writing to the said lands or any of them or to some interest therein to F. Lewis, Esq., Special Officer appointed under section 28 of "The Waste Lands Ordinances, 1897, 1899, 1900, and 1903," at his office at Hill House, Mutwal, Colombo :

Such Special Officer, in pursuance of the powers vested in him by the said Ordinances, will declare by writing under his hand that the said lands or such of them, as to which no claim has been made, are the property of the Crown.

FREDERICK LEWIS,
Special Officer.

Description of the Lands referred to.

The following lots situated in the village of Dikwewa, in the East Giruwa pattu of the Hambantota District, in the Southern Province, as described in the annexed certified tracing :—

Preliminary plan 426.

Lot.	Name of Land.	Extent.		
		A.	R.	P.
1 ..	Warayayehena, Henegehuyaya, Wewagawayaya, Alutwatta, Mailagahayaya, Welagawahena, Parehena, Wattagawakoratuwahena, Kadjugahakoratuwahena, Medapotawehena, Mukalanyaya, Pahalawelagawayaya, Ratmakoratuwa	888	1	29
2 ..	Dikwewahenyaya	4	0	15
3 ..	Ihalawewa	12	0	36
7 ..	Morawakkoralepotawa	0	2	3
8 ..	Pahalawewa	8	0	15
10 ..	Upasakaralagepotawa	1	1	2
13 ..	Mahawewa	2	0	8
		916	2	28

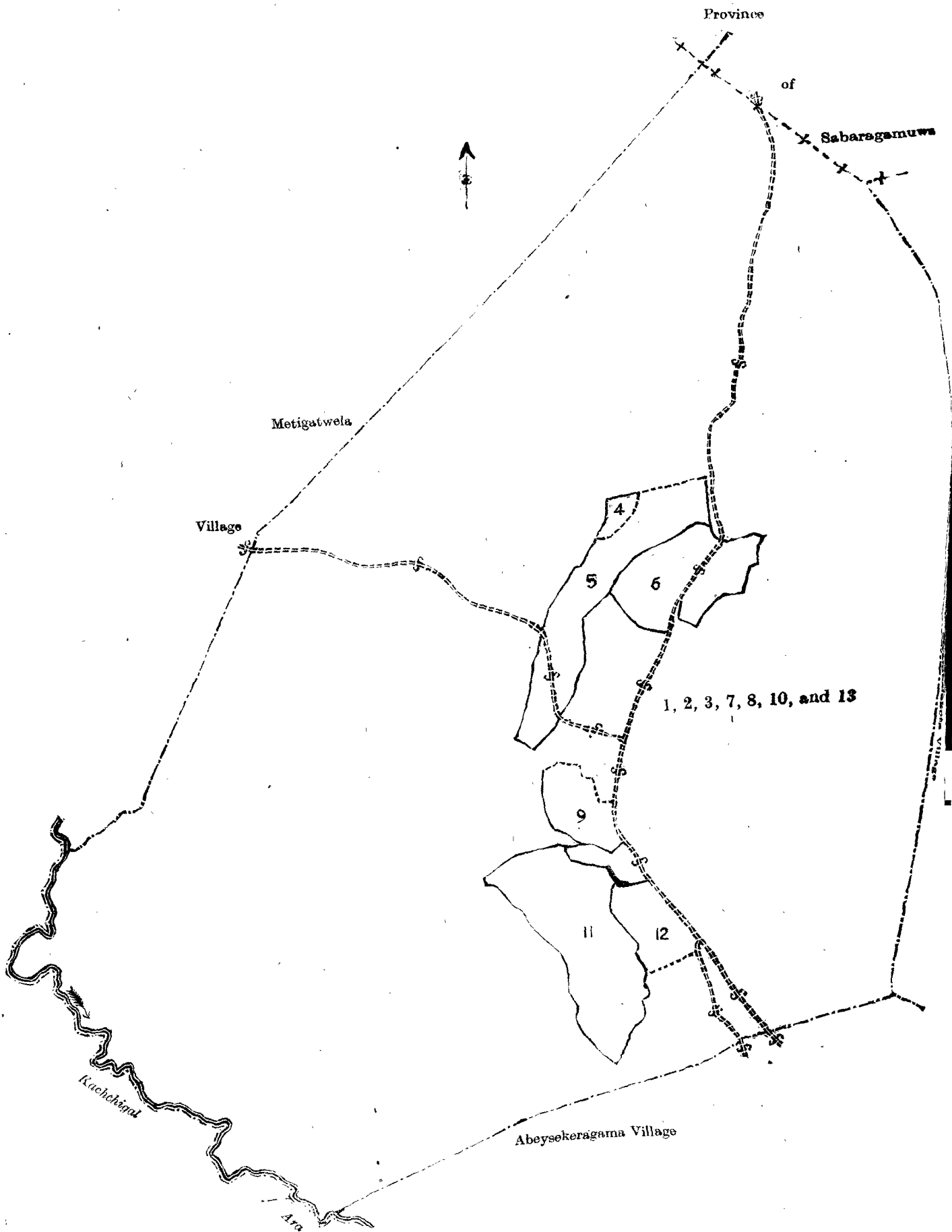
and bounded as follows : on the north by the village limit of Metigatwela ; the boundary of Province of Sabaragamuwa ; on the east by the village limit of Siyambalakota ; on the south by the village limit of Abeysekeragama, the Kachchigal-ara ; on the west by the Kachchigal-ara, the village limit of Metigatwela.

NOTE.—The following lots lying within the above boundaries are excluded from this notice, and their aggregate acreage of 75 acres 2 roods and 3 perches is not included in the acreage of 916 acres 2 roods and 28 perches given above :—

Preliminary plan 426.

Lot.	Name of Land.	Extent.		
		A.	R.	P.
4 ..	Ihalawela	1	1	5
5 ..	Do.	19	2	10
6 ..	Godawanewatta, Kongahawatta, Paluwatta, Kosgahawatta, Ambagahawatta, Siyambala- gahawatta, Imbulgahawatta, Murungagaha- watta, Bogahawatta, Kanattewatta, Dehigaha- watta, Parewatta	14	3	0
9 ..	Wadugederawatta, Wewagawawatta, Polgaha- watta, Komewatta, Ketanwatta, Palugaha- watta	7	1	23
11 ..	Pahalawela	25	2	0
12 ..	Mahagedarawatta, Kosgahawatta]	7	0	5
		<u>75</u>	<u>2</u>	<u>3</u>

[For Tracing see page 816.]



Scale of 16 Chains to an Inch.

Situation : Dikwewa village in East Giruwa pattu of Hambantota District.

Preliminary plan 426.

Lot.	Name of Land.	Extent.		
		A.	R.	P.
1	Warayayehena, Henegehuyaya, Wewagawayaya, Alutwatta, Mailagahayaya, Welagawahena, Parehena, Wattagawakoratuwahena, Kadjugahakoratuwahena, Medapotawehena, Mukalanyaya, Pahalawelagawayaya, Ratmal-koratuwa	888	1	29
2	Dikwewahenyaya	4	0	15
3	Ihalawewa	12	0	36
7	Morawakkoralepotawa	0	2	3
8	Pahalawewa	8	0	15
10	Upasakaralagepotawa	1	1	2
13	Mahawewa	2	0	8
		<u>916</u>	<u>2</u>	<u>28</u>
<i>Lots excluded.</i>				
4	Ihalawela	1	1	5
5	Do.	19	2	10
6	Godawanewatta, Kongahawatta, Paluwatta, Kosgahawatta, Ambagahawatta, Siyambalahawatta, Imbulgahawatta, Murungagahawatta, Bogahawatta, Kanattewatta, Dehigahawatta, Parewatta	14	3	0
9	Wadugederawatta, Wewagawawatta, Polgahawatta, Komewatta, Ketanwatta, Palugahawatta	7	1	23
11	Pahalawela	25	2	0
12	Mahagedarawatta, Kosgahawatta	7	0	5
		<u>75</u>	<u>2</u>	<u>3</u>

Field sheets P ¹¹ 24—32 & P ¹¹ 40—48

Surveyor-General's Office,
Colombo, May 13, 1908.
3,080

P. D. WARREN,
Surveyor-General.
Hambantota S. O. 71—1908

Notice under "The Waste Lands Ordinances of 1897, 1899, 1900, and 1903."

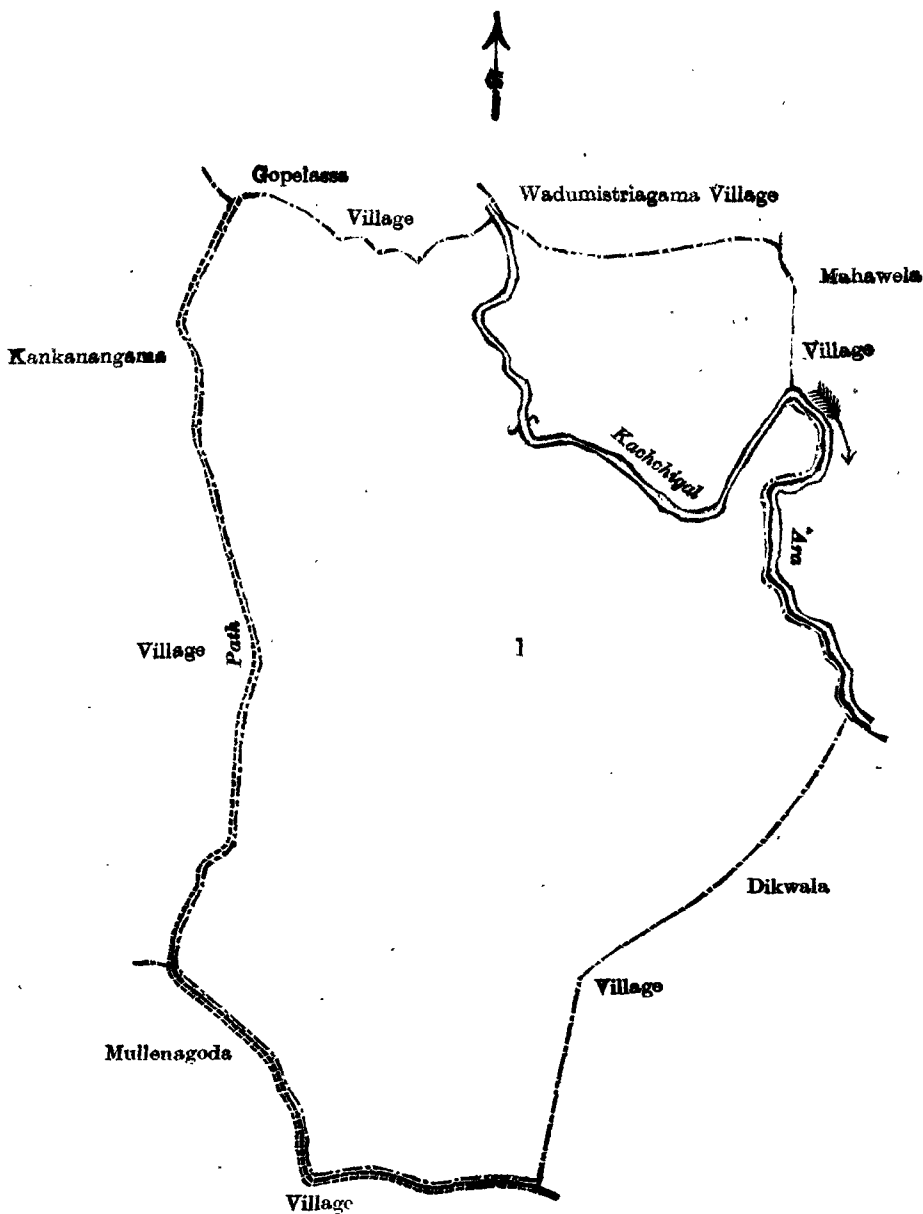
TAKE notice that unless within three months from June 26, 1908, the persons, if any, who claim any interest in the land hereinafter mentioned make claim in person or in writing to the said land or to some interest therein to W. E. Wait, Esq., Special Officer appointed under section 28 of "The Waste Lands Ordinances, 1897, 1899, 1900, and 1903," at his office at Hill House, Mutwal, Colombo :

Such Special Officer, in pursuance of the powers vested in him by the said Ordinances, will declare by writing under his hand that the land, to which no claim has been made, is the property of the Crown.

W. E. WAIT,
Special Officer.

Description of the Land referred to.

The land commonly called or known as Paradawebdekella Mahaparadawebbedda, situated in the village of Mahaparadawa, in the East Giruwa pattu of the Hambantota District, in the Southern Province, containing in extent 84 acres, and shown as lot 1 in preliminary plan 442 and in the annexed certified tracing therefrom, and bounded as follows : on the north by the village limit of Gopelessa, the village limit of Wadumistriagama ; on the east by the village limit of Mahawela, the Kachchigal-ara, the village limit of Dikwala ; on the south by the village limit of Mullenagoda (a path) ; on the west by the village limit of Kankanangama (a path).



Scale of 8 Chains to an Inch.

Situation: Mahaparadawa village in Giruwa Pattu East of Hambantota District.

Preliminary plan 442.

Lot.	Name of Land.	Extent. A. B. P.
1	Paradawebeddekella Mahaparadawebedda	84 0 0

Field sheets P¹¹₅₆₋₆₄ & P¹⁶₈₋₁₆

Notice under "The Waste Lands Ordinances of 1897, 1899, 1900, and 1903."

TAKE notice that unless within three months from June 26, 1908, the persons, if any, who claim any interest in the lands hereinafter mentioned or in any one or more of such lands or to some interest therein make claim in person or in writing to the said lands or any of them or to some interest therein to W. E. Wait, Esq., Special Officer appointed under section 28 of "The Waste Lands Ordinances, 1897, 1899, 1900, and 1903," at his office at Hill House, Mutwal, Colombo :

Such Special Officer, in pursuance of the powers vested in him by the said Ordinances, will declare by writing under his hand that the said lands or such of them, as to which no claim has been made, are the property of the Crown.

W. E. WAIT,
Special Officer.

Description of the Lands referred to.

The following lots situated in the village of Polmote, in the West Giruwa pattu of the Hambantota District, in the Southern Province, as described in the annexed certified tracing :—

Preliminary plan 320.

Lot.	Name of Land.	Extent.		
		A.	R.	P.
1	Beliwalayaya, Moderamuneyaya, Dahanalapitenneyaya <i>alias</i> Potumullemadangahawewgilma	202	3	20
3	Danattewelawewa	4	1	1
24	Panawaragodella	0	1	3
25	Polmotepamaga	2	0	28
26	Polmotegilma <i>alias</i> Rekawakalapuwa, Polmote-patha-amuna <i>alias</i> Galandamulana	92	0	21
27	Madawinna	4	2	12
28	Kadurugaswekada	0	1	32
29	Rekawakalapuwa	108	0	0
31	Boraluwayaya	0	2	0
38	Mahawattehena	1	3	30
39	Galandemulana	0	3	23
40	Boraluwayaya	7	1	0
		425	1	10

and bounded as follows : on the north by the village limit of Netolpitiya, Dahanellapittaniyewatta claimed by Wickramaratne Jayasinarachchige Don Samel, Muttugewatta *alias* Dahanellapittaniyayaya claimed by Albert Nikulas Wickramasinhe, Dahanellapittaniyewatta claimed by the Crown and by Albert Nikulas Wickramasinhe and Wickramaratne Jayasinarachchige Don Samel, Dahanellapittaniya claimed by Wickramaratne Jayasinarachchige Don Samel and others, Beliwala claimed by Liyanage Louishamy and others, Galandamulana claimed by Siyarage Louishamy and others, the village limit of Netolpitiya, Goyanbokkewatta *alias* Mahawatta claimed by Sayakkarage Don Deonis and others, Kumakamullekoratuwa claimed by the Crown and by Inattapulige Elias and others, Kohombagahakoratuwa *alias* Siyambalagahawatta claimed by the Crown and by Inattapulige Elias, Kohombagahawatta claimed by Sayakkarage Disan, Palugahakoratuwa claimed by Sayakkarage Babanise and others, T. Ps. 141,808 and 158,993, Tanigalakoratuwa *alias* Boraluwekoratuwa claimed by the Crown and by Sayakkarage Disan ; on the east by the village limit of Rekawa ; on the south by the village limit of Medilla ; on the west by the village limit of Godigamuwa.

NOTE.—The following lot lying within the above boundaries is excluded from this notice, and its extent of 2 roods and 18 perches is not included in the acreage of 425 acres 1 rood and 10 perches given above :—

Preliminary plan 320.

Lot.	Name of Land.	Extent.		
		A.	R.	P.
2	Palugahakumbura	0	2	18

[For Tracing see page 820.]

Situation : Polmote village in West Giruwa pattu of Hambantota District.

Preliminary plan 320.

Lot.	Name of Land.	Extent.		
		A.	R.	P.
1 ..	Beliwalayaya, Moderamuneyaya, Dahanalapitenneyaya <i>alias</i> Potumullemadangahawewgilma ..	202	3	20
3 ..	Danattewelawewa ..	4	1	1
24 ..	Panawaragodella ..	0	1	3
25 ..	Polmotepamaga ..	2	0	28
26 ..	Polmotegilma <i>alias</i> Rekawakalapuwa, Polmote-patha-amuna <i>alias</i> Galandamulana ..	92	0	21
27 ..	Madawinna ..	4	2	12
28 ..	Kadurugaswekada ..	0	1	32
29 ..	Rekawakalapuwa ..	108	0	0
31 ..	Boraluwayaya ..	0	2	0
38 ..	Mahawattehena ..	1	3	30
39 ..	Galandemulana ..	0	3	23
40 ..	Boraluwayaya ..	7	1	0
		425	1	10
<i>Lots excluded.</i>				
2 ..	Palugahakumbura ..	0	2	18

Field sheet P¹⁶₅₃₋₆₁

Surveyor-General's Office,
Colombo, May 20, 1908.
3,082

P. D. WARREN,
Surveyor-General.
Hambantota S. O. 73—1908

Notice under "The Waste Lands Ordinances of 1897, 1899, 1900, and 1903."

TAKE notice that unless within three months from June 26, 1908, the persons, if any, who claim any interest in the lands hereinafter mentioned or in any one or more of such lands or to some interest therein make claim in person or in writing to the said lands or any of them or to some interest therein to W. E. Wait, Esq., Special Officer appointed under section 28 of "The Waste Lands Ordinances, 1897, 1899, 1900, and 1903," at his office at Hill House, Mutwal, Colombo :

Such Special Officer, in pursuance of the powers vested in him by the said Ordinances, will declare by writing under his hand that the said lands or such of them, as to which no claim has been made, are the property of the Crown.

W. E. WAIT,
Special Officer.

Description of the Lands referred to.

The following lots situated in the village of Mahanelubewa, in the Nuwaragam tulana of the Nuwaragam korale of the Nuwaragam palata, in the North-Central Province, as described in the annexed certified tracing :—

Preliminary plan 322.

Lot.	Name of Land.	Extent.		
		A.	R.	P.
2 ..	Mahanelubewakele ..	369	1	14
2b ..	Do. ..	0	1	22
2f ..	Mahanelubewakele (ela reservation) (P. P. 2,411/7,516 and 7,517) ..	11	2	26
2g ..	Mahanelubewakele (bund reservation) ..	2	1	30
2g1 ..	Mahanelubewapasbamba (bund reservation) ..	3	2	10
2i ..	Mahanelubewakele ..	2	2	0
2j ..	Mahanelubewatisbamba ..	3	1	8
2l ..	Mahanelubewapasbamba ..	1	1	20
2m ..	Mahanelubewapasbamba (bund reservation) ..	1	0	20
2o ..	Mahanelubewakele (road reservation) ..	2	3	15
2p ..	Do. ..	14	0	35
2q ..	Mahanelubewakele (path reservation) ..	0	1	23
3 ..	Mahanelubeweminipitaniya ..	0	2	0
4 ..	Mahanelubewatisbamba ..	0	2	0
6 ..	Do. ..	0	0	18
8 ..	Nelubewepaluwatta ..	0	2	38
8a ..	Bund reservation (P. P. 2,411/7,518) ..	0	0	10
		415	0	9

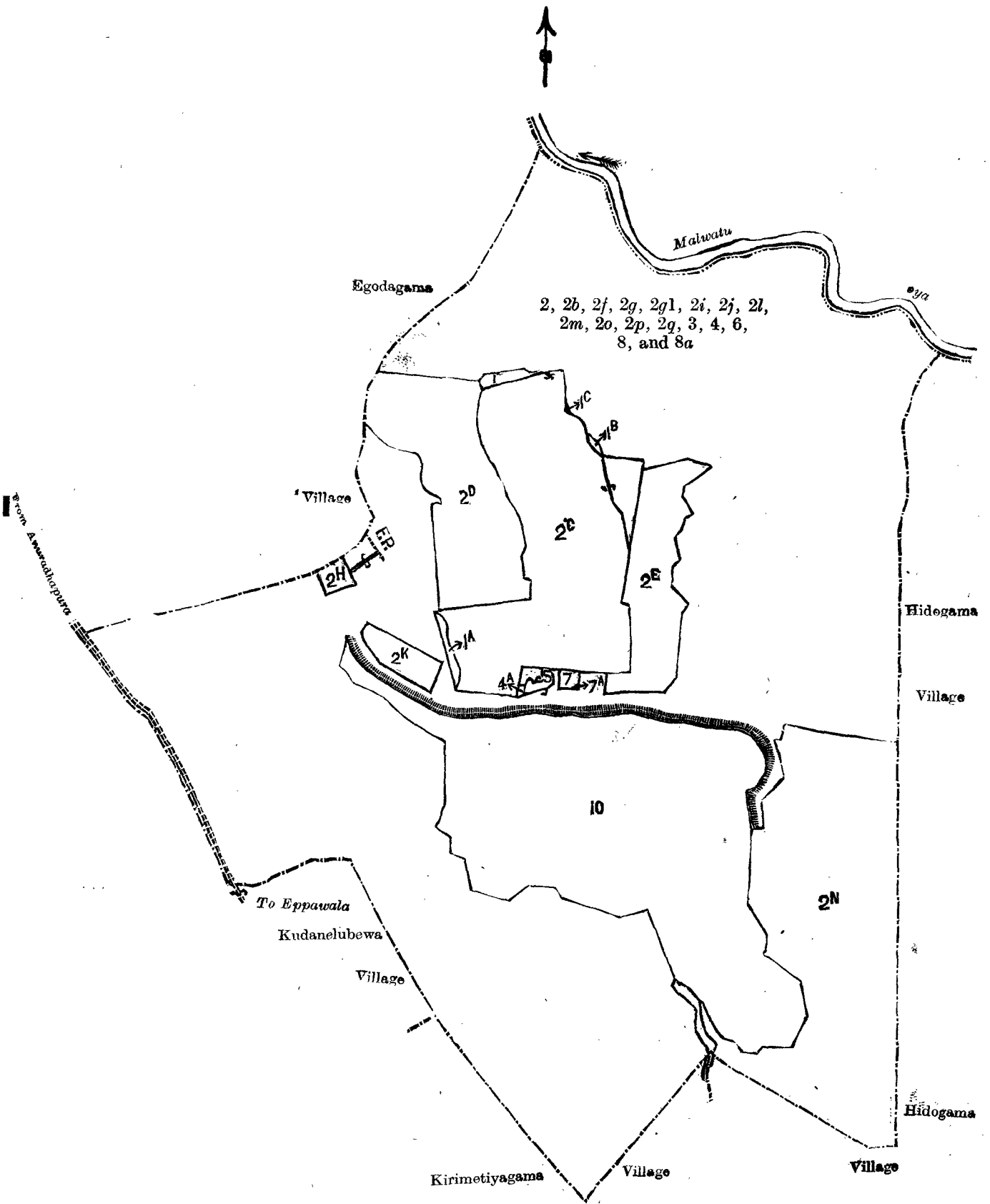
and bounded as follows : on the north by the Malwatu-oya ; on the east by the village limit of Hidogama ; on the south by the village limit of Hidogama, the village limit of Kirimetiagama, the village limit of Kudanelubewa ; on the west by the road from Eppawala to Anuradhapura, the village limit of Egodagama.

NOTE.—The following lots lying within the above boundaries are excluded from this notice, and their aggregate acreage of 279 acres 2 roods and 21 perches is not included in the acreage of 415 acres and 9 perches given above :—

Preliminary plan 322.

Lot.	Name of Land.	Extent.		
		A.	R.	P.
1 ..	Mahanelubewawela ..	0	3	25
1a ..	Do. ..	0	2	30
1b ..	Do. ..	0	0	26
1c ..	Do. ..	0	0	4
2c ..	Do. ..	51	3	21
2d ..	Mahanelubewakele ..	32	0	14
2e ..	P. P. 2,411/7,515 and O 141 ..	18	0	7
2h ..	Mahanelubewakele ..	1	1	8
2k ..	Do. ..	3	1	36
2n ..	Do. ..	70	3	0
4a ..	Pallivasal ..	0	0	17
5 ..	Mahanelubewawatta ..	0	2	15
7 ..	Do. ..	0	1	35
7a ..	Portion of P. P. 2,411/7,518 ..	0	0	2
10 ..	Mahanelubewawewa ..	99	0	21
		<hr/>		
		279	2	21

[For Tracing see page 823.]



Scale of 16 Chains to an Inch.

Situation : Maha Nelubewa village in Nuwarakalawiya district of Nuwaragam korale.

Preliminary plan 322.

Lot.	Name of Land.	Extent.		
		A.	R.	P.
2 ..	Mahanelubewakele	369	1	14
2b ..	Do.	0	1	22
2f ..	Mahanelubewakele (ela reservation) (P. P. 2,411/ 7,516 and 7,517)	11	2	26
2g ..	Mahanelubewakele (bund reservation)	2	1	30
2g1 ..	Mahanelubewa pasbamba (bund reservation)	3	2	10
2i ..	Mahanelubewakele	2	2	0
2j ..	Mahanelubewatisbamba	3	1	8
2l ..	Mahanelubewapasbamba	1	1	20
2m ..	Mahanelubewapasbamba (bund reservation)	1	0	20
2o ..	Mahanelubewakele (road reservation)	2	3	15
2p ..	Do.	14	0	35
2q ..	Mahanelubewakele (path reservation)	0	1	23
3 ..	Mahanelubeweminipitaniya	0	2	0
4 ..	Mahanelubewatisbamba	0	2	0
6 ..	Do.	0	0	18
8 ..	Nelubewepaluwatta	0	2	38
8a ..	Bund reservation (P. P. 2,411/7,518)	0	0	10
		415	0	9
<i>Lots excluded.</i>				
1 ..	Mahanelubewawela	0	3	25
1a ..	Do.	0	2	30
1b ..	Do.	0	0	26
1c ..	Do.	0	0	4
2c ..	Do.	51	3	21
2d ..	Mahanelubewakele	32	0	14
2e ..	P. P. 2,411/7,515 and O 141	18	0	7
2h ..	Mahanelubewakele	1	1	8
2k ..	Do.	3	1	36
2n ..	Do.	70	3	0
4a ..	Pallivasal	0	0	17
5 ..	Mahanelubewawatta	0	2	15
7 ..	Do.	0	1	35
7a ..	Portion of P. P. 2,411/7,518	0	0	2
10 ..	Mahanelubewawewa	99	0	21
		279	2	21

Field sheets F ⁹ 20—28, F ⁹ 35—43, & F ⁹ 36—44

Surveyor-General's Office,
Colombo, May 14, 1908.
3,083

P. D. WARREN,
Surveyor-General.
Anuradhapura S. O. 27—1908

Notice under "The Waste Lands Ordinances of 1897, 1899, 1900, and 1903."

TAKE notice that unless within three months from June 26, 1908, the persons, if any, who claim any interest in the lands hereinafter mentioned or in any one or more of such lands or to some interest therein make claim in person or in writing to the said lands or any of them or to some interest therein to J. G. Fraser, Esq., Special Officer appointed under section 28 of "The Waste Lands Ordinances, 1897, 1899, 1900, and 1903," at his office at Hill House, Mutwal, Colombo :

Such Special Officer, in pursuance of the powers vested in him by the said Ordinances, will declare by writing under his hand that the said lands or such of them, as to which no claim has been made, are the property of the Crown.

J. G. FRASER,
Special Officer.

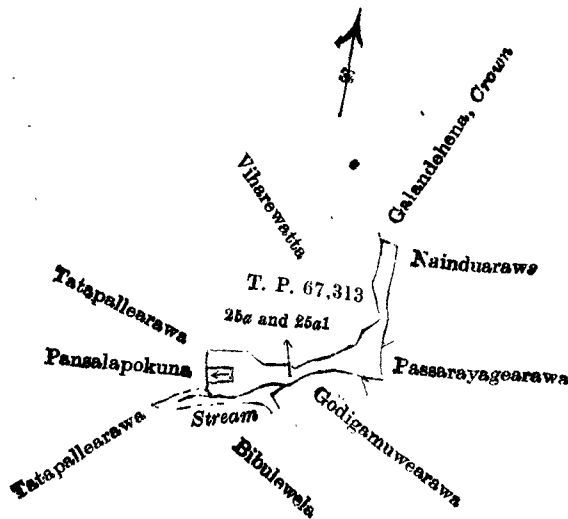
Description of the Lands referred to.

The following lots situated in the village of Bibilemulla, in the Medagampattu korale of the Wellassa division, in the Province of Uva, as described in the annexed certified tracing :—

Preliminary plan 138.

Lot.	Name of Land.	Extent.		
		A.	R.	P.
25a ..	Pansalawatta (portion outside of T. P. 67,313) ..	0	2	31
25a1 ..	Do. ..	0	1	10
		<hr/>		
		1	0	1

and bounded as follows : on the north by Viharewatta (T. P. 67,313), Galaudehena declared to be Crown property ; on the east by Nainduarawa claimed by Bibilemulla Pansala, Passarayagearawa claimed by Alutgedara Tisahamy ; on the south by Passarayagearawa claimed by Alutgedara Tisahamy, Godigamuwearawa claimed by Bibilemulla Pansala, a stream (Bibilewela claimed by Bibilemulla Pansala ; on the west by Tatapalla-arawa claimed by Bibilemulla Pansala, Pansalapokuna claim by Bibilemulla Pansala, Tatapalla-arawa claimed by Bibilemulla Pansala.



Scale of 8 Chains to an Inch.

Situation : Bibilemulla village in Medagam korale of Badulla District.

Preliminary plan 138.

Lot.	Name of Land.	Extent.		
		A.	R.	P.
25a ..	Pansalawatta (portion outside of T. P. 67,313) ..	0	2	31
25a1 ..	Do. ..	0	1	10
		<hr/>		
		1	0	1

Field sheet M ³ 54-62

Surveyor-General's Office,
Colombo, May 12, 1908.

3,084

P. D. WARREN,
Surveyor-General.
Uva S. O. 25-1908

Notice under "The Waste Lands Ordinances of 1897, 1899, 1900, and 1903."

TAKE notice that unless within three months from June 26, 1908, the persons, if any, who claim any interest in the lands hereinafter mentioned or in any one or more of such lands make claim in person or in writing to the said lands or any of them or to some interest therein to the Assistant Government Agent, Matara, at the Matara Kachcheri :

Such Assistant Government Agent, in pursuance of the powers vested in him by "The Waste Lands Ordinances of 1897, 1899, 1900, and 1903," will declare by writing under his hand that the said lands or such of them, as to which no claim has been made, are the property of the Crown.

Matara Kachcheri,
April 8, 1908.

W. L. KINDERSLEY,
Assistant Government Agent.

Description of Lands referred to.

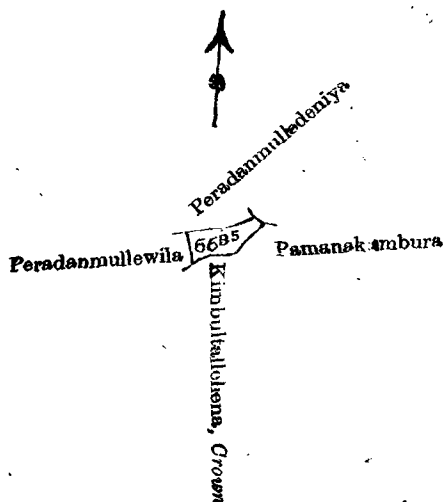
The following lots situated in the village of Kaduruwana, in Morawak korale of the Matara District, Southern Province, as described in the annexed certified tracings:—

I.

Preliminary plan 8.

Lot.	Name of Land.	Extent.		
		A.	R.	P.
6665 ..	Peradanmulla	0 1 11

and bounded as follows : on the north by Peradanmulladeniya claimed by Don Juwanis Samaraweera and others ; on the east by Pamanakumbura claimed by Kundaththachehige Punchi Appu and others ; on the south by Kimbuttallehena declared Crown ; and on the west by Peradanmullewila Crown and also claimed by Don Juwanis Samaraweera and others.



Scale of 8 Chains to an Inch.

Situation : Kaduruwana village in Morawak korale of Matara District.

Preliminary plan 8.

Lot.	Name of Land.	Extent.		
		A.	R.	P.
6665 ..	Peradanmulla	0 1 11

Field sheet O 14
54—62

Surveyor-General's Office,
Colombo, March 11, 1908.

J. B. M. RIMOUT,
for Surveyor-General.

II.

Preliminary plan 8.

Lot.	Name of Land.	Extent.		
		A.	R.	P.
6661 ..	Peradanmullawila	0 3 34

and bounded as follows : on the north by Millagahawatta claimed by Withanage Don Siadoris and others ; on the east by Peradanmulkumbura claimed by Withanage Don Siadoris and others ; and on the south and west by Peradanmullahena declared Crown.

Situation : Dematapassa village in Gangaboda pattuwa.

Preliminary plan 5,877.

Lot.	Name of Land.	Extent. A. R. P.
14694 ..	Imbulgahadeniya ..	0 0 26

Surveyor-General's Office,
Colombo, December 10, 1907.

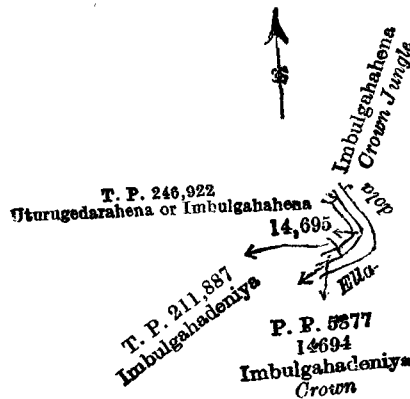
W. C. S. INGLES,
for Surveyor-General.

II.

Preliminary plan 5,877.

Lot.	Name of Land.	Extent. A. R. P.
14695 ..	Imbulgahadeniyahena ..	0 0 13

and bounded as follows : on the north by Imbulgahahena, Crown jungle ; on the south and east by Ella-dola ; and on the west by T. P. 246,922 Utugedarahena or Imbulgahahena claimed by R. J. Wijetunge ; and T. P. 211,887 Imbulgahadeniya claimed by A. V. Nikulas and another and Crown land lot 14,694 in preliminary plan 5,877 Imbulgahadeniya.



Scale of 8 Chains to an Inch.

Situation : Dematapassa village in Gangaboda pattuwa.

Preliminary plan 5,877.

Lot.	Name of Land.	Extent. A. R. P.
14695 ..	Imbulgahadeniyahena ..	0 0 13

Surveyor-General's Office,
Colombo, December 10, 1907.

W. C. S. INGLES,
for Surveyor-General.

3,086

Notice under "The Waste Lands Ordinances of 1897, 1899, 1900, and 1903."

TAKE notice that unless within three months from June 26, 1908, the persons, if any, who claim any interest in the land hereinafter mentioned appear before the Assistant Government Agent of the Matara District at the Matara Kachcheri and make claim to the said land or to some interest therein :

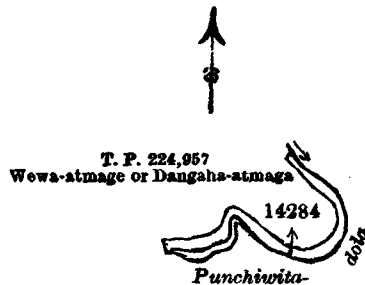
Such Assistant Government Agent, in pursuance of the powers in him vested by "The Waste Lands Ordinances of 1897, 1899, 1900, and 1903," will declare by writing under his hand that the said land, to which no claim has been made, is the property of the Crown.

Matara Kachcheri,
March 30, 1908.

W. L. KINDERSLEY,
Assistant Government Agent.

Description of the Land referred to.

The land commonly called or known as Wewa-atmaga or Dangaha-atmaga, situated at Wenagama in the Gangaboda pattu of the Matara District, Southern Province, containing in extent 26 perches, shown as lot 14,284 in preliminary plan No. 5,830 in the annexed tracing therefrom, and bounded as follows : on the north and west by T. P. 224,957 Wewa-atmaga or Dangaha-atmaga ; on the south and east by Punchiwita-dola.



Scale of 4 Chains to an Inch.

Situation : Wenagama village in Gangaboda pattuwa.

Preliminary plan 5,830.

Lot.	Name of Land.	Extent. A. R. P.
14284	Wewa-atmage or Dangaha-atmage	0 0 26

Surveyor-General's Office,
Colombo, December 10, 1907.
3,087

W. C. S. INGLES,
for Surveyor-General.

FINAL ORDERS.*(Continued from page 812.)***Order under Section 4, Sub-section (1), of "The Waste Lands Ordinances of 1897, 1899, 1900, and 1903,"
declaring Lands to be Crown Property.**

In the matter of the lands commonly called or known as Dikhena, Udapalpoladeniya, Watalabbehena, &c., situate in the village of Pallegama, in the Morawak korale of the Matara District, in the Southern Province, and of "The Waste Lands Ordinances of 1897, 1899, 1900, and 1903."

WHEREAS in pursuance of section 1 of the said Ordinances it was duly notified on October 11, 1907, that if no claim to the lands commonly called or known as Dikhena, Udapalpoladeniya, Watalabbehena, &c., situate in the village of Pallegama, in the Morawak korale of the Matara District, in the Southern Province, containing in extent 2,024 acres and 27 perches, and shown as lots 126½, 159, 161, 161d, 161l, 161p, 161s, 161w, 161x, 161y, 169, 169h, 169j, 173, 179, 180, 184a, 189, 196, 199a, 200, 200a, 201 in preliminary plan No. 170, and in the annexed certified tracing therefrom, was made to Walter Ernest Wait, Special Officer appointed under section 28 of the said Ordinances within the period of three months from the date specified in such notice, such lands would be deemed the property of the Crown, and dealt with on account of the Crown (*vide* Notice No. 2,867):

And whereas (1) Weerappulige Kiri Batta, (2) Yamange Andrisa, (3) Warasappulige Adiransa, (4) Warasappulige Menika, made claim thereto; and whereas the said claimants have withdrawn their claims to the said lands, I, Walter Ernest Wait, Special Officer appointed under section 28 of the said Ordinances, under and by virtue of the powers vested in me in that behalf by section 4 of the said Ordinances, do hereby on May 1, 1908, order and declare under section 4, sub-section (1), of the said Ordinances, that the said lands as more fully described herein below, are the property of the Crown.

Description of the Lands referred to.

The following lots situated in the village of Pallegama, in Morawak korale of the Matara District, in the Southern Province, as described in the annexed certified tracing:—

Preliminary plan 170.

Lot.	Name of Land.	Extent. A. R. P.
126½	Dikhena	5 2 0
159	Udapalpoladeniya	0 2 1
161	Watalabbehena, Welengehena, Galassehena, Peellehena, &c.	1,942 3 1
161d	Labuwelawattahena	1 1 2
161l	Bulugahawattahena and Rodagahawattahena	1 0 20
161p	Egodagedarahena	2 3 8
161s	Do.	0 0 14
161w	Dambarawehena	0 0 5
161x	Do.	18 1 10
161y	Menikawetunadeniya	0 0 14
169	Diwelmadahena	43 1 22
169h	Potukumburagodahena	0 0 10
169j	Mirispelawattahena	0 0 5

Lot.	Name of Land.	Extent.		
		A.	R.	P.
173	Pahaladeniya	1	0	21
179	Kareyallyaddedeniya	0	1	2
180	Labuweldeniya	0	2	12
184a	Maussamandiyahena	0	0	10
189	Menikawetunamandiya	0	1	31
196	Udahawattehena	3	0	34
199a	Puwakghadeniya	0	0	14
200	Nambinkandedeniya	1	3	35
200a	Do.	0	0	20
201	Do.	0	1	15
		2,024	0	27

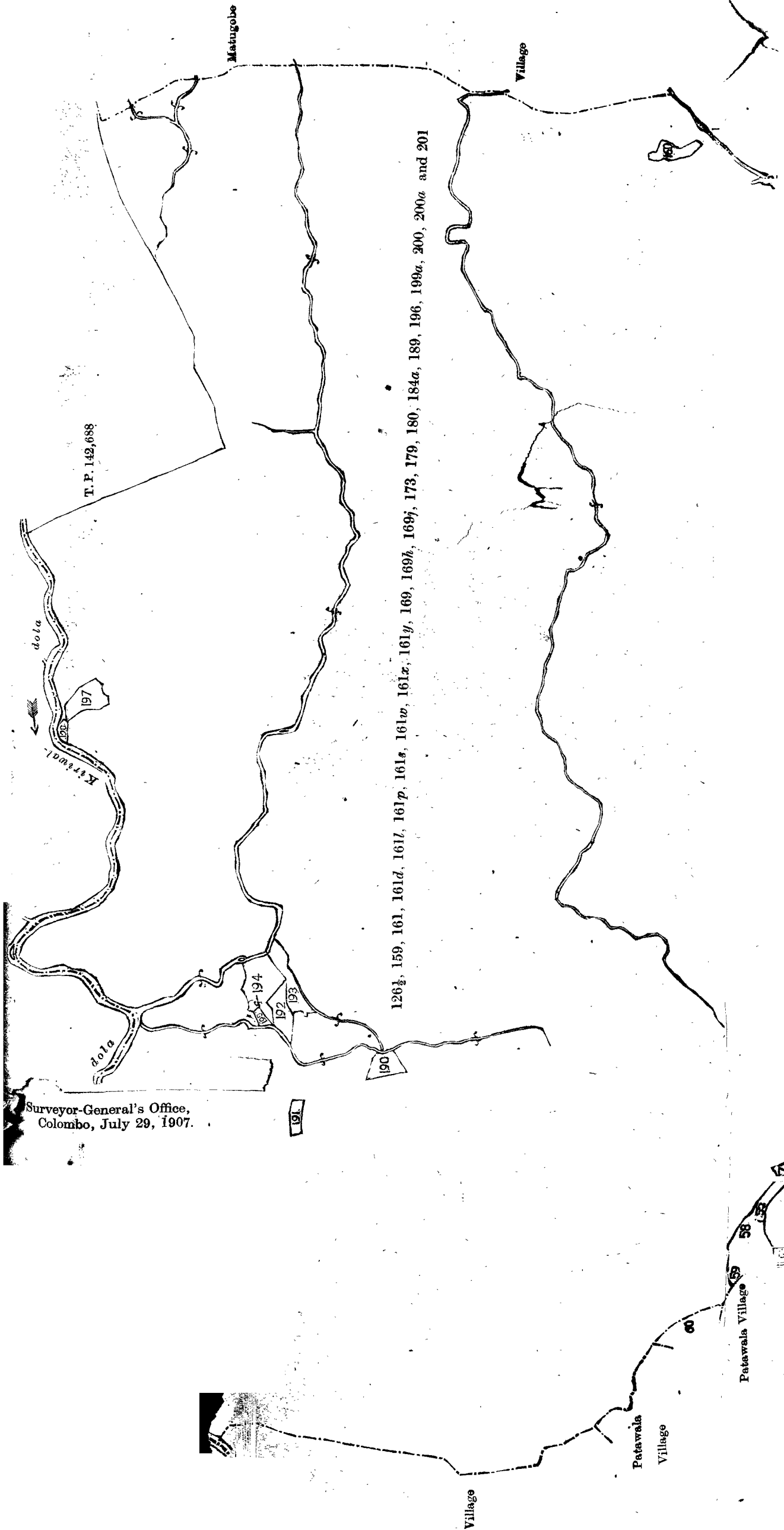
and bounded as follows: on the north by the Kiriwaldola (T. P. 142,688), on the east by the village limit of Matugobe; on the south by the Gin-ganga, Ganguldolakumbura claimed by Eragodage Ukuwa, the Gin-ganga, Katawalakandawatta claimed by Don Abraham Wirawardene Ratnaika, Katawalakandekumbura claimed by ditto, the Gin-ganga, Menikawelawatta claimed by Don Mathes Wijesekera and others, the Gin-ganga, Bulugahawattehena, and Radagahawattehena claimed by Alutdurage Kira, Rattagahawatta sold by the Crown (T. P. 238,677), Rattagahawatta claimed by D. A. Wirawardena Ratnayaka and others, the Rukmulladola, Gedarakumbura, &c., claimed by D. A. W. Ratnayaka and others (lot 149), Dodanetotawela claimed by ditto, Koraketuwamandiya *alias* Wawalamullehena sold by the Crown (T. P. 245,670), reservation for footpath belonging to the Crown, Koraketuwamandiya *alias* Wawalamullehena sold by the Crown (T. P. 245,670), Wewelamulladeniya sold by the Crown, (T. P. 234,302) and (T. P. 234,818) Lindagahamulahena claimed by Nakandage Don Solomon, Galadeniyakumbura, &c. claimed by D. A. W. Ratnayaka, (lot 141) Madurudeniya sold by the Crown (T. P. 245,534), Madurudeniya sold by the Crown (T. P. 245,533), Madurudeniya sold by the Crown, (T. P. 246,415), Rukmaledeniya sold by the Crown (T. P. 238,678), Rukmalekumbura *alias* Menikawetunadeniya claimed by D. A. Kandamby and others, Menikawetunadeniya sold by the Crown (T. P. 238,679), Madurudeniya sold by the Crown (T. P. 245,534), Madurudeniya sold by the Crown (T. P. 245,534), Galadeniyawatta sold by the Crown (T. P. 245,672), Galadeniyawatta claimed by Yamange Danchiya, Galadeniyawatta sold by the Crown (T. P. 245,537), Galadeniyehena sold by the Crown (T. P. 245,541), Galadeniya sold by the Crown (T. P. 245,541), Galadeniyawatta sold by the Crown (T. P. 245,672), Galadeniyehena sold by the Crown (T. P. 245,542), Halallagegodawatta claimed by D. A. W. Ratnayaka and others, Garandiyamullekumbura claimed by ditto, (T. P. 142,237), Hathhawullyadde claimed by Verapullige Kiribinduwa and others (lot 137), Potakumburagodahena sold by the Crown (T. P. 245,540), Potakumburagodahena sold by the Crown (T. P. 245,539), Potakumburagodahena sold by the Crown (T. P. 245,543), Peelledeniya sold by the Crown (T. P. 245,674), Galekatuwahena sold by the Crown, T. P. 177,576, Galessehena sold by the Crown, Pelehena sold by the Crown (lot 161z), Pelehena sold by the Crown (lot 161o), Pelehena sold by the Crown (lot 161z), Pelehena sold by the Crown (T. P. 245,536), Kajugahakoratuwa claimed by Yamange Tikirissa (lot 129), (T. P. 160,155); on the west by the village limit of Patawala, Udadeniya sold by the Crown (T. P. 234,539), (T. P. 182,446), Udadeniya claimed by Don Bastian Wijesekera, (T. P. 182,446), Udadeniya sold by the Crown (T. P. 238,680), (T. P. 160,155); on the village limit of Patawala, Polgaswattakumbura, granted on certificate of quite possession, the village limit of Patawala, the village limit of Kiriwalagama.

NOTE.—The following lots lying within the above boundaries are excluded from this order, and the aggregate acreage of 44 acres 3 roods and 2 perches is not included in the acreage of 2,024 acres and 27 perches given above:—

Lot.	Name of Land.	Extent.		
		A.	R.	P.
160	Udapalpoladeniya	1	0	26
161a	Kalugalehena (T. P. 245,666)	1	3	8
161v	Welengehena	1	2	8
161al	Do.	0	3	4
165	Galdressedeniya	0	1	13
169k	Mirispelawattehena	1	0	7
181	Mirispelawatta, &c.	5	1	26
182	Maussamandiyahena (T. P. 160,156)	3	0	5
183	Mirispelawatta	0	2	1
184	Maussamandiyahena (T. P. 206,549)	2	0	16
185	Dewalamedalandehena (T. P. 177,567)	1	3	15
186	Kajugahawatta (T. P. 245,666)	2	0	12
186a	Dewalamedalandewatta (T. P. 245,544)	0	0	15
187	Udahawatta, Galpottawatta, &c.	10	2	31
188	Peelledeniya (T. P. 238,681)	0	1	2
190	Tanakolawatta	1	2	7
191	Paragahawilawatta	0	3	16
192	Udawatta	1	2	7
193	Egodahenekumbura	2	0	35
194	Pallewatta	3	1	3
195	Udahawatta	0	0	36
197	Panwilekumbura	1	3	26
198	Panwilekumburewatta	0	2	3
		44	3	2

May, 1, 1908.

W. E. WAIT,
Special Officer.



Surveyor-General's Office,
Colombo, July 29, 1907.

Scale of 16 Chains to an Inch.

Situation: Pallegama village in Morawak korale of Matara District.

Preliminary plan 170.

Lot.	Name of Land.	Extent.		
		A.	R.	P.
126½	Dikheha	5	2	0
159	Udapoladeniya	0	2	1
161	Watalabbhena, Welengehena, Galassehena, Peellehena, &c.	1,942	3	1
161d	Labuwelawattahena	1	1	2
161l	Bulugahawattehena and Rodagahawattehena	1	0	20
161p	Egodagedarahena	2	3	8
161s	Do.	0	0	14
161w	Dambarawbhena	0	0	5
161x	Do.	18	1	10
164y	Menikawetunadeniya	0	0	14
169	Diwelmadahena	43	1	22
169h	Potukumburagodahena	0	0	10
169j	Mirispelawattehena	0	0	5
173	Pahaladeniya	1	0	21
179	Kareyallyadddeniya	0	1	3
180	Labuweladeniya	0	2	12
184a	Maussamandiyabhena	0	0	10
189	Menikawetunamandiya	0	1	31
196	Udahawattehena	3	0	34
199a	Puwakgahadeniya	0	0	14
200	Nambinkandedeniya	1	3	35
200a	Do.	0	0	20
301	Do.	0	1	15
		2,024	0	27

Lots excluded.

160	Udapoladeniya	1	0	26
161a	Kalugalbhena (T. P. 245,666)	1	3	8
161b	Welengehena	1	2	8
161a1	Do.	0	3	4
165	Galdoresedeniya	0	1	13
169k	Mirispelawattehena	1	0	7
181	Mirispelawatta, &c.	5	1	26
282	Maussamandiyabhena (T. P. 160,156)	3	0	5
183	Mirispelawatta	0	2	1
184	Maussamandiyabhena (T. P. 206,549)	2	0	16
185	Dewalamedalandehena (T. P. 177,567)	1	3	15
186	Kajugahawatta (T. P. 245,666)	2	0	12
186a	Dewalamedalandewatta (T. P. 245,544)	0	0	15
187	Udahawatta, Galpottawatta, &c.	10	2	31
188	Peelledeniya (T. P. 236,681)	0	1	2
190	Tanakolawatta	1	2	7
191	Paragahawilawatta	0	3	16
192	Udahawatta	1	2	7
193	Egodahenakumbura	2	0	35
194	Pallewatta	3	1	3
195	Udahawatta	0	0	36
197	Panwilekumburewatta	1	3	26
198	Panwilekumburewatta	0	2	3
		44	3	2

Sheets O₄₀₋₄₈⁹, O₃₃₋₄₁¹⁰, & O₃₄₋₄₂¹⁰

Order under Section 2 of "The Waste Lands Ordinances of 1897, 1899, 1900, and 1903," declaring Lands to be Crown Property.

In the matter of the lands commonly called or known as Galapitagalapatana, Wataluwehena, Wataluwe-arawa, &c., situate in the village of Dikwella, in the Bogoda korale of the Yatikinda division, in the Province of Uva, and of "The Waste Lands Ordinances of 1897, 1899, 1900, and 1903."

THE notice required by section 1 of "The Waste Lands Ordinances of 1897, 1899, 1900, and 1903," having been duly published in manner prescribed by that section in respect of the above-named lands (*vide* Notice No. 2,871), and no claim having been made to the said lands or to any interest therein within the period of three months from the date specified in the said notice, I, Walter Ernest Wait, Special Officer, appointed under section 28 of the said Ordinances, under and by virtue of the powers vested in me in that behalf by section 2 of the said Ordinances, do hereby on May 29, 1908, order and declare that the said lands, as more fully described herein below, situate in the village of Dikwella, in the Bogoda korale of the Yatikinda division, in the Province of Uva, and shown as lots 3, 9, 10a, 4m, 11, 11a, 12, 14, 15, 15a, 15b, 15c, 31, 32, 33, 49, 50, and 67 in preliminary plan No. 95 and in the annexed certified tracings therefrom, and containing in extent 139 acres 2 roods and 13 perches, are the property of the Crown.

Description of the Lands referred to.

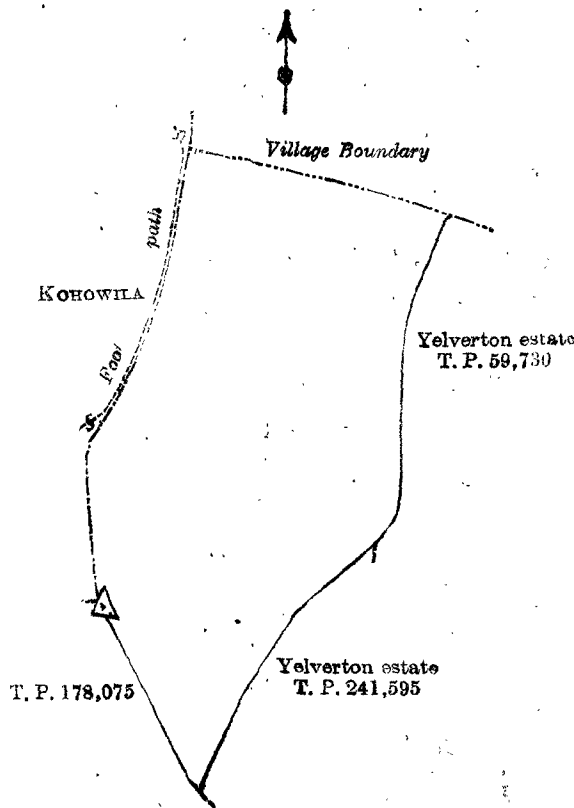
The following lots situated in the village of Dikwella, in the Bogoda korale of the Yatikinda division, in the Province of Uva, as described in the annexed certified tracings:—

I.

Preliminary plan 95.

Lot.	Name of Land.	Extent.		
		A.	R.	P.
3	Galapitagalapatana ..	24	0	39

and bounded as follows: on the north by the village boundary; on the east by Yelverton estate (T. P. 59,730); on the south by Yelverton estate (T. P. 241,595), T. P. 178,075, Galapitigala (Trig. Station); on the west by the village limit of Kohowila (a footpath).



Scale of 8 Chains to an Inch.

Situation: Dikwella village in Bogoda korale.

Preliminary plan 95.

Lot.	Name of Land.	Extent.		
		A.	R.	P.
3	Galapitagalapatana ..	24	0	39

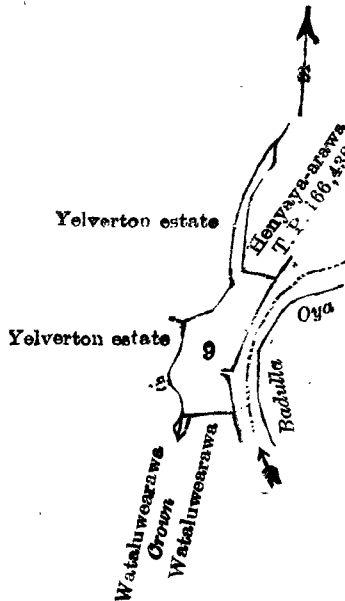
Field sheets M 37-45, M 38-46

II.

Preliminary plan 95.

Lot.	Name of Land.	Extent.		
		A.	R.	P.
9	Wataluwehena	1	2	1

and bounded as follows : on the north by Henyaya-arawa belonging to Samarappuli (T. P. 166,438) ; on the east by the Badulla-oya ; on the south by Wataluwearawa sold by Crown, Wataluwearawa belonging to the Crown ; on the west by Yelverton estate claimed by Messrs. H. M. and C. E. Picken and F. H. Wiggin,



Scale of 8 Chains to an Inch.

Situation : Dikwella village in Bogoda korale of Badulla District.

Preliminary plan 95.

Lot.	Name of Land.	Extent.		
		A.	R.	P.
9	Wattaluwehena	1	2	1

Field sheet M ⁷ 38-46

Surveyor-General's Office,
Colombo, July 29, 1907.

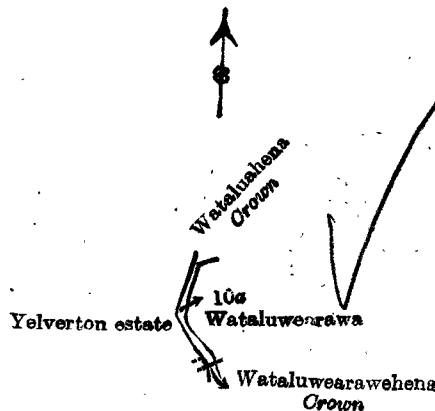
J. B. M. RIDOUT,
for Surveyor-General.

III.

Preliminary plan 95.

Lot.	Name of Land.	Extent.		
		A.	R.	P.
10a	Wataluwearawa	0	0	22

and bounded as follows : on the north by Wataluwehena belonging to the Crown ; on the east by Wataluwearawa sold by Crown ; on the south by Wataluwearawehena belonging to the Crown ; on the west by Yelverton estate claimed by Messrs. H. M. and C. E. Picken and F. H. Wiggin.



Scale of 8 Chains to an Inch.

Situation : Dikwella village in Bogoda korale of Badulla District.

Preliminary plan 95.

Lot.	Name of Land.	Extent.
					A. R. P.
10a	Wataluwearawa	0 0 22

Field sheet M ⁷ 38—46

Surveyor-General's Office,
Colombo, July 29, 1907.

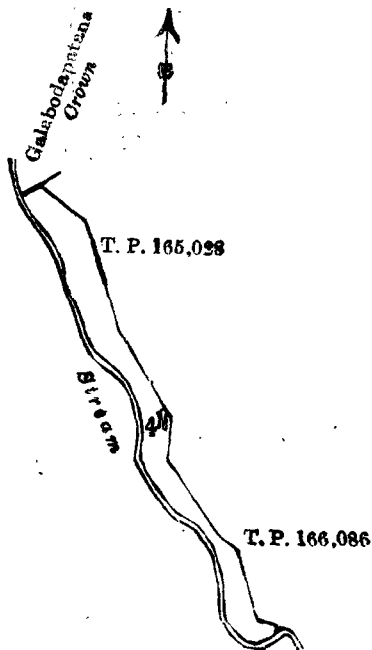
J. B. M. RIDOUT,
for Surveyor-General.

IV.

Preliminary plan 95.

Lot.	Name of Land.	Extent.
					A. R. P.
4m	Within boundaries of Yelverton estate (stream reservation)	2 1 38

and bounded as follows: on the north by Galabodapatana belonging to the Crown; on the east by T. P's. 165,028, 166,086; on the south and west by a stream.



Scale of 8 Chains to an Inch.

Situation : Dikwella village in Bogoda korale of Badulla District

Preliminary plan 95.

Lot.	Name of Land.	Extent.
					A. R. P.
4m	Within boundaries of Yelverton estate (stream reservation)	2 1 38

Field sheets M ⁷ 37—45 & M ⁷ 53—61

Surveyor-General's Office,
Colombo, July 29, 1907.

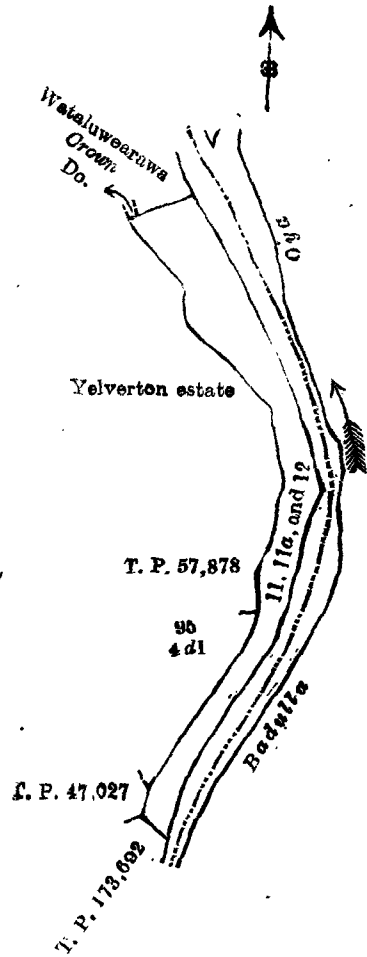
J. B. M. RIDOUT,
for Surveyor-General.

V.

Preliminary plan 95.

Lot.	Name of Land.	Extent.
					A. R. P.
11	Wataluwearawehena	1 2 35
11a	Do.	0 1 3
12	Ballagahamessa	2 2 22
					4 2 20

and bounded as follows: on the north by Wataluwearawa belonging to the Crown; on the east by the Badulla estate; on the south by T. P. 173,692; on the west by T. P. 47,027; P. P. 35/4 D1, sold by Crown elverton estate, (T. P. 57,878).



Scale of 8 chains to an Inch.

Situation : Dikwella village in Bogoda korale of Badulla District.

Preliminary plan 95.

Lot.	Name of Land.	Extent.		
		A.	B.	P.
11 ..	Wataluwearawehena...	1	2	35
11a ..	Do.	0	1	3
12 ..	Ballagahamessa ...	2	2	22
		<u>4</u>	<u>2</u>	<u>20</u>

Field sheets M ⁷ 38-46 & M ⁷ 54-62

Surveyor-General's Office,
Colombo, July 29, 1907.

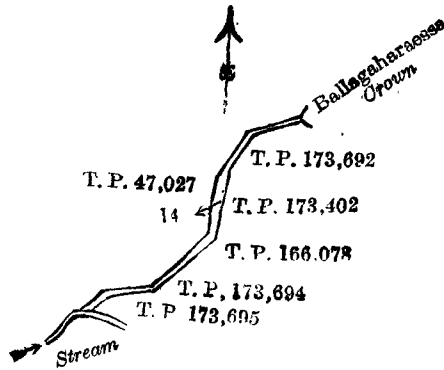
J. B. M. RIDDIET,
for Surveyor-General.

VI.

Preliminary plan 95.

Lot.	Name of Land.	Extent.		
		A.	B.	P.
14.	Ela reservation of 25 links	0	1	34

and bounded as follows: on the north by T. P. 47,027, Ballagahamessa belonging to the Crown; on the east by T. P's. 173,692, 173,402, 166,078, 173,694; on the south by T. P's. 173,695, a stream, on the west by T. P. 47,027.



Scale of 8 Chains to an Inch.

Situation : Dikwella village in Bogoda korale of Badulla District.

Preliminary plan 95.

Lot.	Name of Land.	Extent. A. R. P.
14	Ela reservation of 25 links	0 1 34

Field sheet M ⁷ 54-62

Surveyor-General's Office,
Colombo, July 29, 1907.

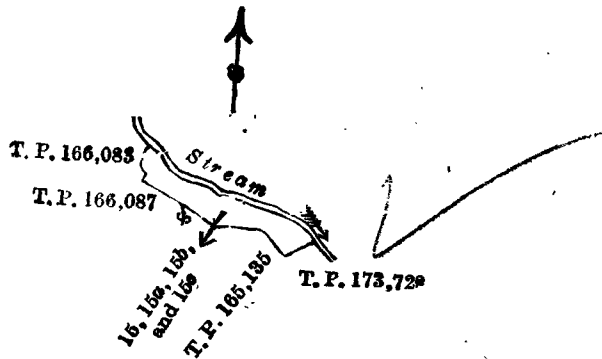
J. B. M. RIDOUT,
for Surveyor-General.

VII.

Preliminary plan 95.

Lot.	Name of Land.	Extent. A. R. P.
15	Kiriwanapissa	0 2 34
15a	Yelverton estate (encroachment)	0 0 3
15b	Do. do.	0 0 10
15c	Do. do.	0 0 11
		<hr/>
		0 3 18

and bounded as follows : on the north and east by a stream ; on the south by T. P.'s. 173,728, 165,135, 166,087 ; on the west by T. P. 166,083.



Scale of 8 Chains to an Inch.

Situation : Dikwella village in Bogoda korale of Badulla District.

Preliminary plan 95.

Lot.	Name of Land.	Extent. A. R. P.
15	Kiriwanapissa	0 2 34
15a	Yelverton estate (encroachment)	0 0 3
15b	Do. do.	0 0 10
15c	Do. do.	0 0 11
		<hr/>
		0 3 18

Field sheet M ⁷ 54-62

Surveyor-General's Office,
Colombo, July 29, 1907.

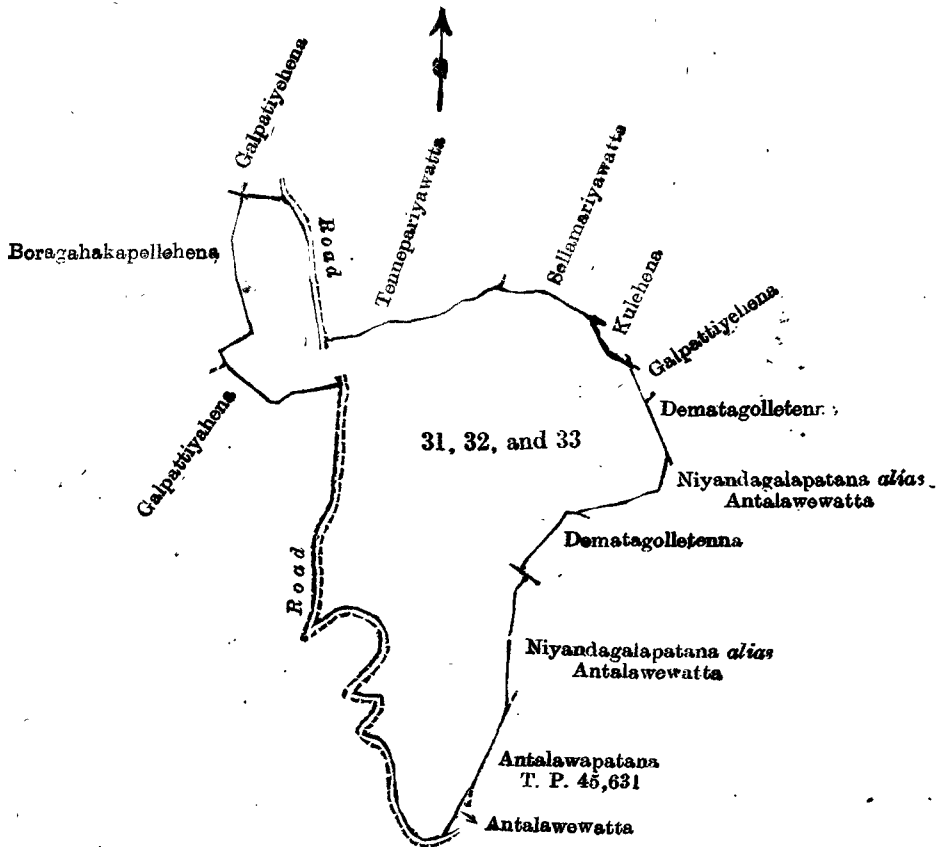
J. B. M. RIDOUT,
for Surveyor-General.

VIII.

Preliminary plan 95.

Lot.	Name of Land.	Extent.	
		A.	R. P.
31 ..	Niyandagalapatana ..	18	2 35
32 ..	Galpattiyehena (cemetery) ..	1	0 12
33 ..	Do. ..	1	2 14
		<u>21</u>	<u>1 21</u>

and bounded as follows : on the north by Galpattiyehena sold by Crown, a road, Tennapariyawatta sold by Crown, Sellamariyawatta sold by Crown, Kiulehena sold by Crown ; on the east by Galpattiyehena sold by Crown ; Dematagolletenna granted at half-improved value, Niyandagalapatana *alias* Antalawewatta granted at half-improved value, Dematagolletenna granted at half-improved value, Niyandagalapatana *alias* Antalawewatta granted at half-improved value Antalawepatana (T. P. 45,631), Antalawewatta sold by Crown ; on the south by a road ; on the west by a road, Galpattiyehena sold by Crown, Boragahakapallehena sold by Crown.



Scale of 8 Chains to an Inch.

Situation : Dikwella village in Bogoda korale of Badulla District.

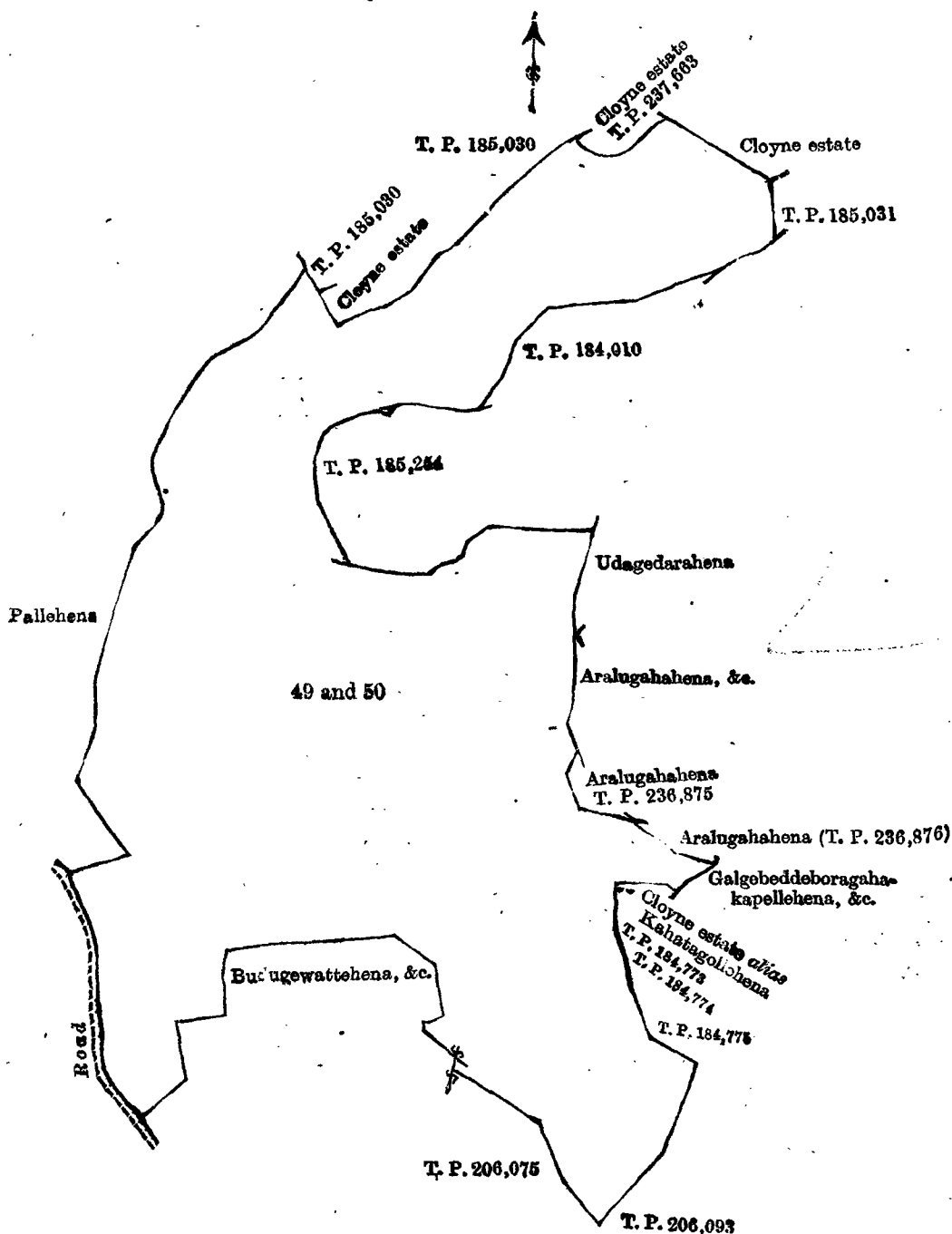
Preliminary plan 95.

Lot.	Name of Land.	Extent.	
		A.	R. P.
31 ..	Niyandagalapatana ..	18	2 35
32 ..	Galpattiyehena (cemetery) ..	1	0 12
33 ..	Do. ..	1	2 14
		<u>21</u>	<u>1 21</u>

IX.
Preliminary plan 95.

Lot.	Name of Land.	Extent.		
		A.	R.	P.
49 ..	Kahatagollepatana, &c.	66	1	10
50 ..	Do.	9	1	2
		75	2	12

and bounded as follows: on the north by T. P. 185,030 (Cloyne estate) belonging to the heirs of Mr. J. T. Sikes, Cloyne estate (T. P. 237,663), Cloyne estate claimed by the heirs of Mr. J. T. Sikes; on the east by T. P's. 185,031, 184,010, 185,254, Udagedarahena claimed by Kiriwante Gamarala and others, Aralugahahena, &c., claimed by Rammahamy and others, Aralugahahena sold by the Crown (T. P's. 236,875 and 236,876), Galgebeddeboragahakapallehena, &c., claimed by Kiriwante Gamarala, M. Mudalihamy, and others, Cloyne estate *alias* Kahatagollehena sold by Crown, T. P's. 184,773, 184,774, 184,775, 206,093; on the south by T. P. 206,075, Budugewattehena, &c., claimed by Kiriwante Gamarala, M. Mudalihamy, and others; on the west by a road, Pallehena claimed by Punchirala and others.



Scale of 8 Chains to an Inch.

Situation: Dikwella village in Bogoda korale of Badulla District.

Preliminary plan 95.

Lot.	Name of Land.		Extent.	
			A.	R. P.
49	Kahatagollepatana, &c	..	66	1 10
50	Do.	..	9	1 2
			75	2 12

Field sheet M 7
53—61

Surveyor-General's Office,
Colombo, July 29, 1907.

J. B. M. RIDOUT,
for Surveyor-General.

X.

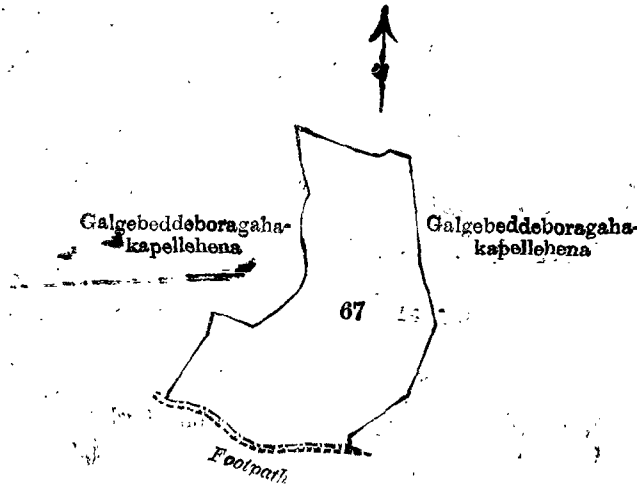
Preliminary plan 95.

Lot.	Name of Land.		Extent.	
			A.	R. P.
67	Mahawelagodapatana	..	8	1 8

and bounded north and east by Galgebeddeboragahakapellehena claimed by Kiriwante Gamarala, M. Mudalihamy, and others; on the south by a footpath; on the west by Galgebeddeboragahakapellehena claimed by Kiriwante Gamarala, M. Mudalihamy, and others.

May 29, 1908.

W. E. WATSON,
Special Officer.



Scale of 8 Chains to an Inch.

Situation: Dikwella village in Bogoda korale of Badulla District.

Preliminary-plan 95.

Lot.	Name of Land.		Extent.	
			A.	R. P.
67	Mahawelagodapatana	..	8	1 8

Field sheet M 7
53—61

Surveyor-General's Office,
Colombo, July 29, 1907.

J. B. M. RIDOUT,

Uva S. O. 1,174