

# Ceylon Government Gazette

Published by Authority.

No. 6,251 — FRIDAY, JULY 17, 1908.

PART I.—General: Minutes, Proclamations, Appointments, and General Government Notifications. | PART III.—Provincial Administration.  
 PART II.—Legal and Judicial. | PART IV.—Land Settlement.  
 PART V.—Mercantile, Marine, Municipal, Local, &c.

Separate paging is given to each Part in order that it may be filed separately.

## Part IV.—Land Settlement.

	PAGE		PAGE
Final Orders	911	Preliminary Notices	930

### FINAL ORDERS.

Order under Section 2 of "The Waste Lands Ordinances of 1897, 1899, 1900, and 1903," declaring Lands to be Crown Property.

In the matter of the lands commonly called or known as Bolegepaluwatta, Nihagodaokanda *alias* Neangodaokanda, situate in the village of Ranchagoda, in the Kandaboda pattu of the Matara District, in the Southern Province, and of "The Waste Lands Ordinances of 1897, 1899, 1900, and 1903."

THE notice required by section 1 of "The Waste Lands Ordinances of 1897, 1899, 1900, and 1903," having been duly published in manner prescribed by that section in respect of the above-named lands (*vide* Notice No. 2,892), and no claim having been made to the said lands or to any interest therein within the period of three months from the date specified in the said notice, I, John George Fraser, Special Officer appointed under section 28 of the said Ordinances, under and by virtue of the powers vested in me in that behalf by section 2 of the said Ordinances, do hereby on June 6, 1908, order and declare that the said lands, as more fully described herein below, situate in the village of Ranchagoda, in the Kandaboda pattu of the Matara District, in the Southern Province, and shown as lot 104g and 85e in preliminary plan No. 97 and in the annexed certified tracings therefrom, and containing in extent 1 acre, 2 roods and 11 perches, are the property of the Crown.

#### Description of the Lands referred to.

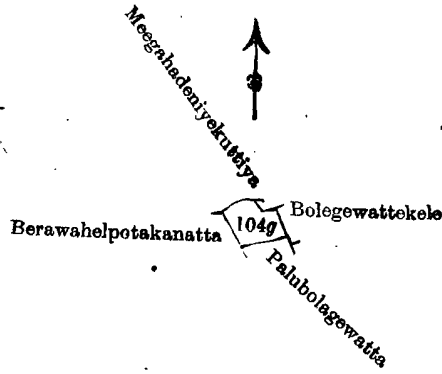
The following lots situated in the village of Ranchagoda, in the Kandaboda pattu of the Matara District, in the Southern Province, as described in the annexed certified tracings:—

I.

Preliminary plan 97.

Lot.	Name of Land.	Extent.		
		A.	R.	P.
104g	Bolegepaluwatta	1	1	13

and bounded as follows: on the north by Meegahadeniyekuttiya declared the property of the Crown; on the east by Bolegewattekele sold by the Crown; on the south by Palubolegewatta sold by the Crown; on the west by Berawahelpotakanatta sold by the Crown.



Scale of 16 Chains to an Inch.

Situation : Ranchagoda village in Kandaboda pattu of Matara District.

Preliminary plan 97.

Lot.	Name of Land.	Extent. A. R. P.
104g	Bolegapaluwatta	1 1 13

Field sheet O<sup>20</sup>  
IX.

Surveyor-General's Office,  
Colombo, August 23, 1907.

J. B. M. RIDOUT,  
for Surveyor-General.

II.

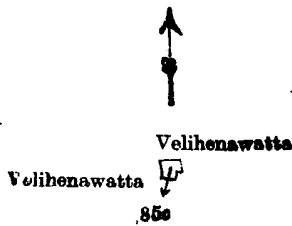
Preliminary plan 97.

Lot.	Name of Land.	Extent. A. R. P.
85e	Nihagodaokanda <i>alias</i> Neangodaokanda	0 0 38

and bounded as follows : on the north, east, south, and west by Velihenewatta (private).

J. G. FRASER,  
Special Officer.

June 6, 1908.



Scale of 16 Chains to an Inch.

Situation : Ranchagoda village in Kandaboda pattu of Matara District.

Preliminary plan 97.

Lot.	Name of Land.	Extent. A. R. P.
85e	Nihagodaokanda <i>alias</i> Neangodaokanda	0 0 38

Field sheet O<sup>20</sup>  
IX.

Surveyor-General's Office,  
Colombo, August 23, 1907.  
Matara S. O. 1,471

J. B. M. RIDOUT,  
for Surveyor-General.

Order under Section 2 of "The Waste Lands Ordinances of 1897, 1899, 1900, and 1903," declaring  
Lands to be Crown Property.

In the matter of the lands commonly called or known as Potuwiladeniyagoda (road reservation), Uda-kumburehena (road reservation), Galpottahena, Tennapitihahena and Kosattawalahena (path reservation), Kosattewattehena (road reservation), Panwilahena (path reservation), situate in the village of Matugobe, in the Morawak korale of the Matara District, in the Southern Province, and of "The Waste Lands Ordinances of 1897, 1899, 1900, and 1903:"

THE notice required by section 1 of "The Waste Lands Ordinances of 1897, 1899, 1900, and 1903," having been duly published in manner prescribed by that section in respect of the above-named lands (*vide* notice No. 2,847), and no claim having been made to the said lands or to any interest therein within the period of three months from the date specified in the said notice, I, John George Fraser, Special Officer appointed under section 23 of the said Ordinances, under and by virtue of the powers vested in me in that behalf by section 2 of the said Ordinances, do hereby on June 13, 1908, order and declare that the said lands, as more fully described herein below, situate in the village of Matugobe, in the Morawak korale of the Matara District, in the Southern Province, and shown as lots 50½, 93½, 118d, 136a, 137b, 137b2 in preliminary plan No. 169 and in the annexed certified tracings therefrom, and containing in extent 3 acres 3 roods and 29 perches, are the property of the Crown.

*Description of the Lands referred to.*

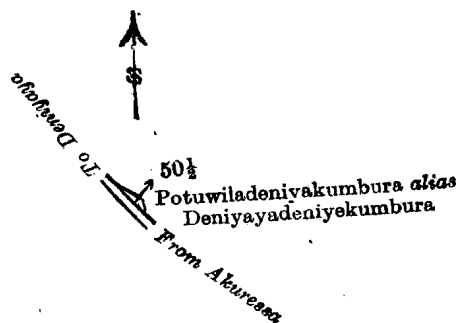
The following lots situated in the village Matugobe, in the Morawak korale of the Matara District, in the Southern Province, as described in the annexed tracings:—

I.

Preliminary plan 169.

Lot.	Name of Land.		Extent.		
			A.	R.	P.
50½	Potuwiladeniyagoda (road reservation)	..	0	0	5

and bounded as follows: on the north, east, and south by Potuwiladeniyakumbura *alias* Deniyayadeniyakumbura claimed by D. M. Rajapakse; and on the west by the road from Akuressa to Deniyaya.



Scale of 8 Chains to an Inch.

Situation: Matugobe village in Morawak korale.

Preliminary plan 169.

Lot.	Name of Land.		Extent.		
			A.	R.	P.
50½	Potuwiladeniyagoda (road reservation)	..	0	0	5

Field sheet O 10  
34—42

Surveyor-General's Office,  
Colombo, February 23, 1907.

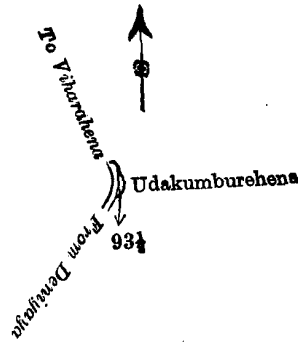
C. MEADEN,  
for Surveyor-General.

II.

Preliminary plan 169.

Lot.	Name of Land.		Extent.		
			A.	R.	P.
93½	Udakumburahena (road reservation)	..	0	0	4

and bounded as follows: on the north, east, and south by Udakumburahena claimed by D. B. Wijesekera Grigoris; and on the west by the road from Deniyaya to Viharahena.



Scale of 8 Chains to an Inch.

Situation : Matugobe village in Morawak korale.

Preliminary plan 169.

Lot.	Name of Land.	Extent. A. R. P.
93 1/2	Udakumburahena (road reservation)	0 0 4

Field sheet O 10  
36—44

Surveyor-General's Office,  
Colombo, February 23, 1907.

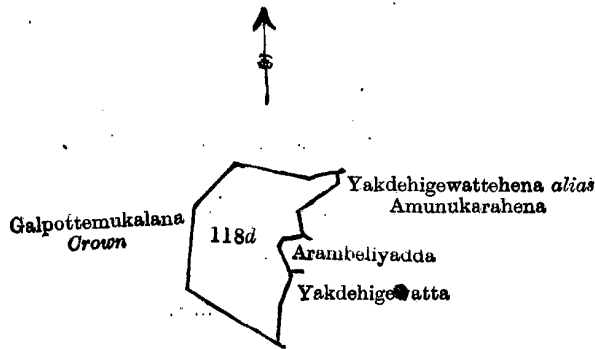
C. MEADEN,  
for Surveyor-General.

III.

Preliminary plan 169.

Lot.	Name of Land.	Extent. A. R. P.
118d	Galpotttehena	2 2 34

and bounded as follows : on the north by Galpottemukalana belonging to the Crown ; on the east by Yakdehigewattehena *alias* Amunukarahena sold by the Crown, Arambeliyadda sold by Crown, Yakdehigewatta (private) ; on the south and west by Galpottemukalana belonging to the Crown.



Scale of 8 Chains to an Inch.

Situation : Matugobe village in Morawak korale.

Preliminary plan 169.

Lot.	Name of Land.	Extent. A. R. P.
118d	Galpotttehena	2 2 34

Field sheet O 10  
36—43

Surveyor-General's Office,  
Colombo, February 23, 1907.

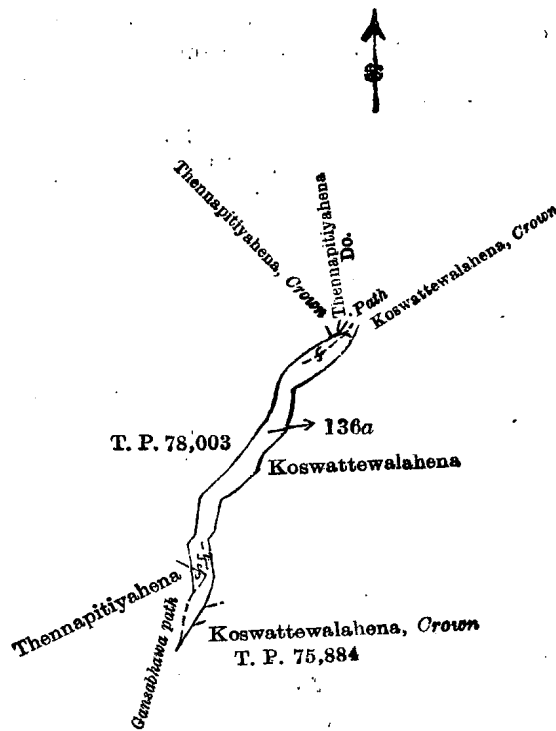
C. MEADEN,  
for Surveyor-General.

IV.

Preliminary plan 169.

Lot.	Name of Land.	Extent. A. R. P.
136a	Thennapitiahena and Kosattawalahena (path reservation)	0 3 15

and bounded as follows : on the north by Tennepitiahena belonging to the Crown, Tennepitiahena granted at half-improved value, Koswattewalahena belonging to the Crown ; on the east by Koswattewalahena sold by the Crown, Koswattewalahena declared Crown, T. P. 75,884, a Gansabhawa path ; and on the west by a Gansabhawa path, Tennepitiahena claimed by P. L. Isan Appu, T. P. 78,003.



Scale of 8 Chains to an Inch.

Situation : Matugobe village in Morawak korale.

Preliminary plan 169.

Lot.	Name of Land.	Extent. A. R. P.
136a	Thennapitiyahena and Kosattawalahena (path reservation)	0 3 15

Field sheet O 10 35-43

Surveyor-General's Office,  
Colombo, February 23, 1907.

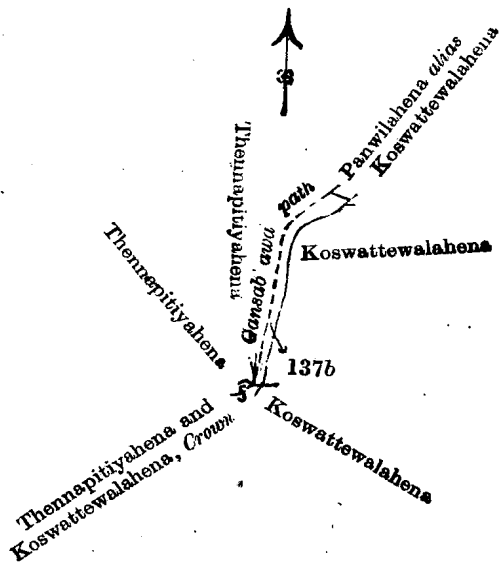
C. MEADEN,  
for Surveyor-General.

V.

Preliminary plan 169.

Lot.	Name of Land.	Extent. A. R. P.
137b	Kosattewattehena (road reservation)	0 1 6

and bounded as follows : on the north by a Gansabhawa path, Panwilahena *alias* Koswattewalahena claimed by Kokgalakaluge Saris Silva and others ; on the east by Koswattewalahena sold by Crown ; on the south by Koswattewalahena sold by the Crown, Thennapitiyahena and Koswattewalahena belonging to the Crown, Thennapitiyahena granted at half-improved value ; on the west by Thennapitiyahena claimed by P. L. Issan Appu, a Gansabhawa path.



Scale of 8 Chains to an Inch.

Situation : Matugobe village in Morawak korale.

Preliminary plan 169.

Lot.	Name of Land.	Extent.
1376	Kosattewattehena (road reservation)..	0 1 6

Field sheet O <sup>10</sup>  
36—44

Surveyor-General's Office,  
Colombo, February 23, 1907.

C. MEADEN,  
for Surveyor-General.

VI.

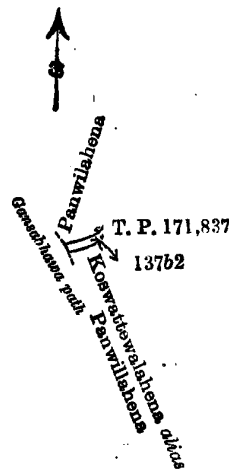
Preliminary plan 169.

Lot.	Name of Land.	Extent.
13762	Panwilahena (path reservation) ..	0 0 5

and bounded as follows : on the north by Panwilahena sold by the Crown, T. P. 171,837 ; on the east by T. P. 171,837 ; on the south by Koswattewalahena *alias* Panwilahena claimed by Kokgalakaluge Saris Silva and others ; and on the west by a Gansabhawa path.

June 13, 1908.

J. G. FRASER,  
Special Officer.



Scale of 8 Chains to an Inch.

Situation : Matugobe village in Morawak korale.

Preliminary plan 169.

Lot.	Name of Land.	Extent.
13762	Panwilahena (path reservation) ..	0 0 5

Field sheet O <sup>10</sup>  
35—43

Surveyor-General's Office,  
Colombo, February 23, 1907.

C. MEADEN,  
for Surveyor-General.

Matara S. O. 1,472

**Order under Section 4, Sub-section (1), of "The Waste Lands Ordinances of 1897, 1899, 1900, and 1903,"  
declaring Lands to be Crown Property.**

In the matter of the lands commonly called or known as Patiranagemulanebadawatiya, Koragahakumbureatmaga, situate in the village of Morakada, in the West Giruwa pattu of the Hambantota District, in the Southern Province, and of "The Waste Lands Ordinances of 1897, 1899, 1900, and 1903."

WHEREAS in pursuance of section 1 of the said Ordinances it was duly notified on November 29, 1907, that if no claim to the lands commonly called or known as Pitiranagemulanebadawatiya, Koragahakumbureatmaga, situate in the village of Morakada, in the West Giruwa pattu of the Hambantota District, in the Southern Province, containing in extent 2 acres 1 rood and 4 perches, and shown as lots 3 and 7 in preliminary plan No. 355 and in the annexed certified tracing therefrom, was made to Walter Ernest Wait, Special Officer appointed under section 28 of the said Ordinances, within the period of three months from the date specified in such notice such lands would be deemed the property of the Crown and dealt with on account of the Crown (*vide* Notice No. 2,893) :

And whereas Jonathan Lambert Lourensy made claim thereto, and whereas the said claimant has withdrawn his claim to the said lands, I, Walter Ernest Wait, Special Officer appointed under section 28 of the said Ordinances, under and by virtue of the powers vested in me in that behalf by section 4 of the said Ordinances, do hereby on June 9, 1908, order and declare under section 4, sub-section (1), of the said Ordinances, that the said lands, as more fully described herein below, are the property of the Crown.

*Description of the Lands referred to.*

The following lots situated in the village of Morakada, in the West Giruwa pattu of the Hambantota District, in the Southern Province, as described in the annexed certified tracing :—

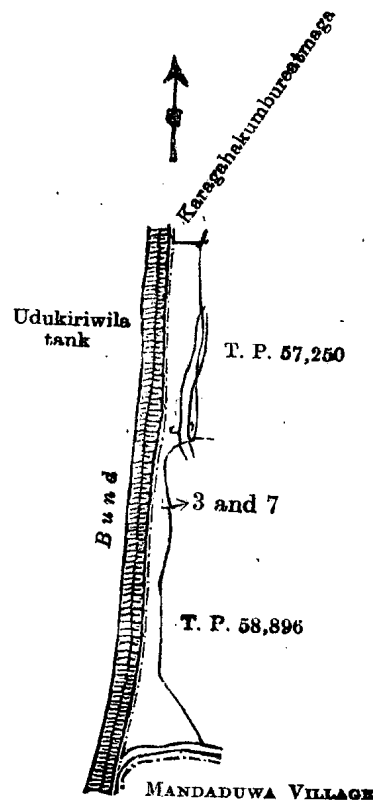
Preliminary plan 355.

Lot.	Name of Land.			Extent.		
				A.	R.	P.
3	Patiranagemulanebadawatiya	..	..	1	0	32
7	Koragahakumbureatmaga	..	..	1	0	12
				<u>2</u>	<u>1</u>	<u>4</u>

and bounded as follows ; on the north by Koragahakumbureatmaga claimed by Don Cornelis Abeywickreme ; on the east by T. P. 57,250, T. P. 58,896 ; on the south by the village limit of Mandaduwa ; and on the west by Udukiriwila tank bund.

June 9, 1908.

W. E. WAIT,  
Special Officer.



Scale of 8 Chains to an Inch.

Situation : Morakada village in West Giruwa pattu.

Preliminary plan 355.

Lot.	Name of Land.			Extent.		
				A.	R.	P.
3	Patiranagemulanebadawatiya	..	..	1	0	32
7	Koragahakumbureatmaga	..	..	1	0	12
				<u>2</u>	<u>1</u>	<u>4</u>

Field sheets P <sup>16</sup> 2-10 and P <sup>16</sup> 3-11

Surveyor-General's Office,  
Colombo, October 26, 1907.  
Hambantota S. O. 199

J. B. M. RIMOUT,  
for Surveyor-General.

**Order under Section 2 of "The Waste Lands Ordinances of 1897, 1899, 1900, and 1903," declaring Lands to be Crown Property.**

In the matter of the lands commonly called or known as Welikadehena and Wapitiyahena, situate in the village of Hewanegedera, in the Medaketiya korale of the Katugampola hatpattu of the Kurunegala District, in the North-Western Province, and of "The Waste Lands Ordinances of 1897, 1899, 1900, and 1903."

THE notice required by section 1 of "The Waste Lands Ordinances of 1897, 1899, 1900, and 1903," having been duly published in manner prescribed by that section in respect of the above-named lands (*vide* Notice No. 2,966), and no claim having been made to the said lands or to any interest therein within the period of three months from the date specified in the said notice, I, John George Fraser, Special Officer appointed under section 28 of the said Ordinances, under and by virtue of the powers vested in me in that behalf by section 2 of the said Ordinances, do hereby on June 8, 1908, order and declare that the said lands, as more fully described herein below, situate in the village of Hewanegedera, in the Medaketiya korale of the Katugampola hatpattu of the Kurunegala District, in the North-Western Province, and shown as lots 4 and 4b in preliminary plan No. 209 and in the annexed certified tracing therefrom, and containing in extent 14 acres 1 rood and 23 perches, are the property of the Crown.

*Description of the Lands referred to.*

The following lots situated in the village of Hewanegedera, in the Medaketiya korale of the Katugampola hatpattu of the Kurunegala District, in the North-Western Province, as described in the annexed certified tracing:—

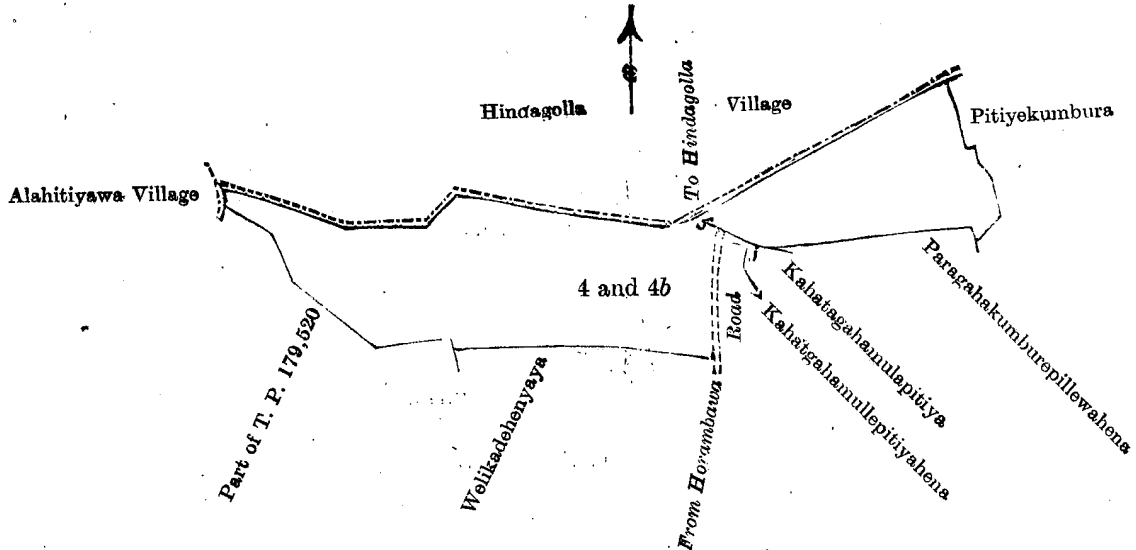
Preliminary plan 209.

Lot.	Name of Land.	Extent.		
		A.	R.	P.
4 ..	Welikadehena ..	9	2	3
4b ..	Wapitiyahena ..	4	3	20
		<hr/>	<hr/>	<hr/>
		14	1	23

and bounded as follows: on the north by the village limit of Hindagolla; on the east by Pitiyekumbura claimed by Udayaralage Puttalama; on the south by Paragahakumburepillewahena sold by Crown, Kahatagahamulapitiya sold by Crown, Kahatagahamulapitiyahena sold by Crown, the road from Hindagolla to Horambawa, Welikadehenyaya sold by Crown, part of T. P. 179,520; on the west by the village limit of Alahitiyawa.

June 8, 1908.

J. G. FRASER,  
Special Officer.



Scale of 8 Chains to an Inch.

Situation: Hewanegedera village in Medaketiya korale of Kurunegala District.

Preliminary plan 209.

Lot.	Name of Land.	Extent.		
		A.	R.	P.
4 ..	Welikadehena ..	9	2	3
4b ..	Wapitiyahena ..	4	3	20
		<hr/>	<hr/>	<hr/>
		14	1	23

Field sheet I <sup>13</sup> 51, 52, 59, 60

Surveyor-General's Office,  
Colombo, January 20, 1908.  
Kurunegala S. O. 75

J. B. M. RIDOUT,  
for Surveyor-General.



**Order under Section 2 of "The Waste Lands Ordinances of 1897, 1899, 1900, and 1903,"  
declaring Land to be Crown Property.**

In the matter of the land commonly called or known as Wewagawahena, situate in the village of Dalupathmulla, in the Medaketiya korale of the Katugampola hatpattu of the Kurunegala District, in the North-Western Province, and of "The Waste Lands Ordinances of 1897, 1899, 1900, and 1903."

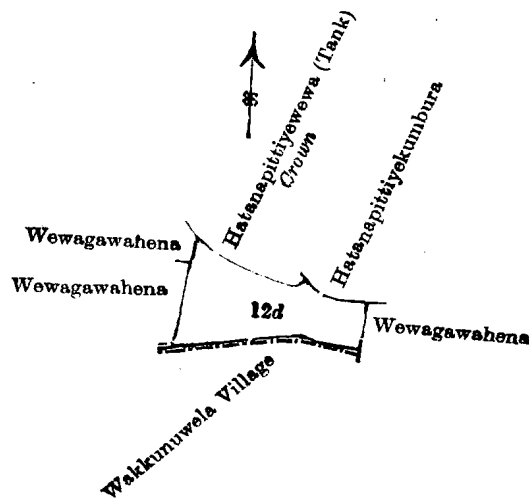
THE notice required by section 1 of "The Waste Lands Ordinances of 1897, 1899, 1900, and 1903," having been duly published in manner prescribed by that section in respect of the above-named land (*vide* Notice No. 2,967), and no claim having been made to the said land or to any interest therein within the period of three months from the date specified in the said notice, I, John George Fraser, Special Officer appointed under section 28 of the said Ordinances, under and by virtue of the powers vested in me in that behalf by section 2 of the said Ordinances, do hereby on June 8, 1908, order and declare that the said land, as more fully described herein below, situate in the village of Dalupathmulla, in the Medaketiya korale of the Katugampola hatpattu of the Kurunegala District, in the North-Western Province, and shown as lot 12*d* in preliminary plan No. 10 and in the annexed certified tracing therefrom, and containing in extent 2 acres and 22 perches, is the property of the Crown.

*Description of the Land referred to.*

The land commonly called or known as Wewagawahena, situated in the village of Dalupathmulla, in the Medaketiya korale of the Katugampola hatpattu of the Kurunegala District, in the North-Western Province, containing in extent 2 acres and 22 perches, shown as lot 12*d* in preliminary plan 10 and in the annexed certified tracing therefrom, and bounded as follows: on the north by Hatanapitiyewewa belonging to the Crown, Hatanapitiyekumbura claimed by Arachchige Silla Naide; on the east by Wewagawahena sold by the Crown to Arachchige Mel Naide; on the south by the village limit of Wakkunuwela; on the west by Wewagawahena sold by the Crown to Punchinaidelage Dingiri Naide, Wewagawahena sold by the Crown to Arachchige Juwan Naide.

June 8, 1908.

J. G. FRASER,  
Special Officer.



Scale of 8 Chains to an Inch.

Situation: Dalupathmulla village in Medaketiya korale.

Preliminary plan 10.

Lot.	Name of Land.	Extent.
		A. R. P.
12 <i>d</i>	Wewagawahena	2 0 22

Field sheet I <sup>18</sup>  
2—10

Surveyor-General's Office,  
Colombo, January 8, 1908.  
Kurunegala S. O. 76

J. B. M. RIDOUT,  
for Surveyor-General.

**Order under Section 2 of "The Waste Lands Ordinances of 1897, 1899, 1900, and 1903,"  
declaring Lands to be Crown Property.**

In the matter of the lands commonly called or known as Karandagahakumbura (P. P. 1,380/G 681), Timbirigahakumbura (P. P. 1,380/I 681), and Timbirigahadeniya (P. P. 1,380/H 681), situate in the village of Puliyanakara, in the Yagam pattu of the Central Pitigal korale of the Chilaw District, in the North-Western Province, and of "The Waste Lands Ordinances of 1897, 1899, 1900, and 1903."

THE notice required by section 1 of "The Waste Lands Ordinances of 1897, 1899, 1900, and 1903," having been duly published in manner prescribed by that section in respect of the above-named lands (*vide* Notice No. 2,969), and no claim having been made to the said lands or to any interest therein within the period of three months from the date specified in the said notice, I, John George Fraser, Special Officer appointed under section 28 of the said Ordinances, under and by virtue of the powers vested in me in that behalf by section 2 of the said Ordinances, do hereby on June 8, 1908, order and declare that the said lands, as more fully described herein below, situate in the village of Puliyanakara, in the Yagam pattu of the Central Pitigal korale of the Chilaw District, in the North-Western Province, and shown as lots 34b, 34c, and 34d in preliminary plan No. 70 and in the annexed certified tracings therefrom, and containing in extent 3 acres 3 roods and 5 perches, are the property of the Crown.

*Description of the Lands referred to.*

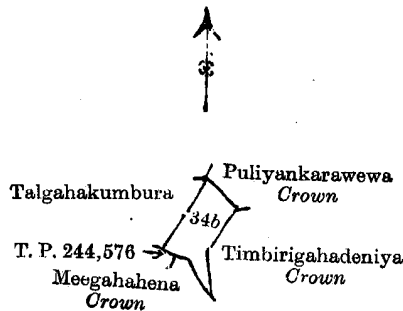
The following lots situated in the village of Puliyanakara, in the Yagam pattu of the Central Pitigal korale of the Chilaw District, in the North-Western Province, as described in the annexed certified tracings:—

I.

Preliminary plan 70.

Lot.	Name of Land.		Extent
			A. R. P.
34b	Karandagahakumbura (P. P. 1,380/G 681)	..	0 2 29

and bounded as follows: on the north by Puliyanakarawewa belonging to the Crown; on the east by Timbirigahadeniya belonging to the Crown; on the south by Meegahahena belonging to the Crown, T. P. 244,576; on the west by Talgahakumbura sold by the Crown to Walakul Pedige Mitiya.



Scale of 8 Chains to an Inch.

Situation: Puliyanakara village in Central Pitigal korale.

Preliminary plan 70.

Lot.	Name of Land.		Extent.
			A. R. P.
34b	Karandagahakumbura (P. P. 1,380/G 681)	..	0 2 29
	Field sheets I 7 <sup>11</sup> -15 & I 8 <sup>11</sup> -16		

Surveyor-General's Office,  
Colombo, January 10, 1908.

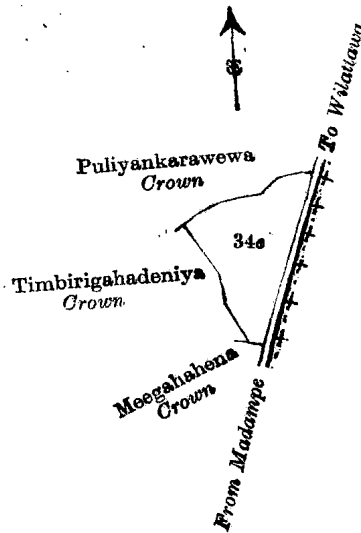
J. B. M. RIDOUT,  
for Surveyor-General.

II.

Preliminary plan 70.

Lot.	Name of Land.		Extent.
			A. R. P.
34c	Timbirigahakumbura (P. P. 1,380/I 681)	..	1 3 20

and bounded as follows: on the north by Puliyanakarawewa belonging to Crown; on the east by the road from Wilattawa to Madampe; on the south by Meegahahena belonging to Crown; on the west by Timbirigahadeniya belonging to Crown.



Scale of 8 Chains to an Inch.

Situation : Puliyankara village in Central Pitigal korale.

Preliminary plan 70.

Lot.	Name of Land.	Extent. A. R. P.
34c ..	Timbirigahakumbura (P. P. 1,380/I 681)	1 3 20
	Field sheet I <sup>11</sup> <sub>8-16</sub>	

Surveyor-General's Office,  
Colombo, January 10, 1908.

J. B. M. RIDOUT,  
for Surveyor-General.

III.

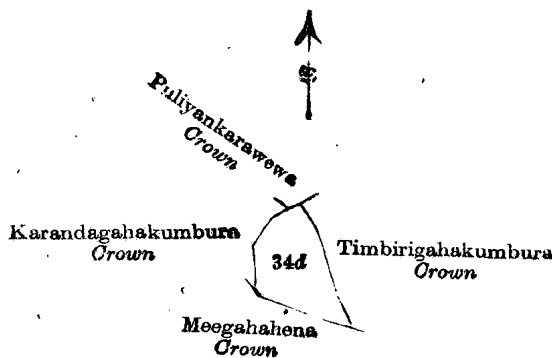
Preliminary plan 70.

Lot.	Name of Land.	Extent. A. R. P.
34d ..	Timbirigahadeniya (P.P. 1,380/H 681)	1 0 36

and bounded as follows : on the north by Puliyankarawewa belonging to Crown ; on the east by Timbirigahakumbura belonging to Crown ; on the south by Meegahahena belonging to Crown ; on the west by Karandagahakumbura belonging to Crown.

June 8, 1908.

J. G. FRASER,  
Special Officer



Scale of 8 Chains to an Inch.

Situation : Puliyankara village in Central Pitigal korale.

Preliminary plan 70.

Lot.	Name of Land.	Extent. A. R. P.
34d ..	Timbirigahadeniya (P. P. 1,380/H 681)	1 0 36
	Field sheets I <sup>11</sup> <sub>8-16</sub> & I <sup>11</sup> <sub>7-15</sub>	

Surveyor-General's Office,  
Colombo, January 10, 1908.  
Chilaw S. O. 23

J. B. M. RIDOUT,  
for Surveyor-General.

**Order under Section 2 of "The Waste Lands Ordinances of 1897, 1899, 1900, and 1903," declaring Lands to be Crown Property.**

In the matter of the lands commonly called or known as Bubulewewa and Habawewenegenairakella *alias* Bakmigahawewenegenairakella, situate in the village of Tambagalla, in the Munneseram Pattu South of the Pitigal Korale North of the Chilaw District, in the North-Western Province, and of "The Waste Lands Ordinances of 1897, 1899, 1900, and 1903."

THE notice required by section 1 of "The Waste Lands Ordinances of 1897, 1899, 1900, and 1903," having been duly published in manner prescribed by that section in respect of the above-named lands (*vide* Notice No. 2,975), and no claim having been made to the said lands or to any interest therein within the period of three months from the date specified in the said notice, I, John George Fraser, Special Officer appointed under section 28 of the said Ordinances, under and by virtue of the powers vested in me in that behalf by section 2 of the said Ordinances, do hereby on June 11, 1908, order and declare that the said lands, as more fully described herein below, situate in the village of Tambagalla, in the Munneseram Pattu South of the Pitigal Korale North of the Chilaw District, in the North-Western Province, and shown as lots 16 and 20 in preliminary plan No. 243 and in the annexed certified tracings therefrom, and containing in extent 9 acres and 3 roods, are the property of the Crown.

*Description of the Lands referred to.*

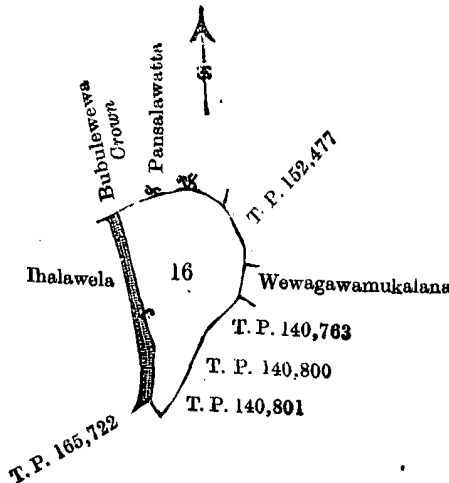
The following lots situated in the village of Tambagalla, in the Munneseram Pattu South of the Pitigal Korale North of the Chilaw District, in the North-Western Province, as described in the annexed certified tracings :—

I.

Preliminary plan 243.

Lot.	Name of Land.	Extent. A. R. P.
16 ..	Bubulewewa ..	3 1 22

and bounded as follows : on the north by Bubulewewa belonging to the Crown, Pansalawatta claimed by Tambagalla Pansala ; on the east by T. P. 152,477, Wewagawamukalana sold by the Crown to Herat Liyanage Don William Gunawardana, T. Ps. 140,763, 140,800, and 140,801 ; on the south by T. P. 165,722 ; on the west by Ithalawela claimed by Herat Mudiyansele Bandihamy, Police Officer, and others.



Scale of 8 Chains to an Inch.

Situation : Tambagala village in Pitigal korale.

Preliminary plan 243.

Lot.	Name of Land.	Extent. A. R. P.
16 ..	Bubulewewa ..	3 1 22

Field sheet I <sup>11</sup>  
22—30

Surveyor-General's Office,  
Colombo, December 30, 1907.

J. B. M. RIDOUT,  
for Surveyor-General.

II.

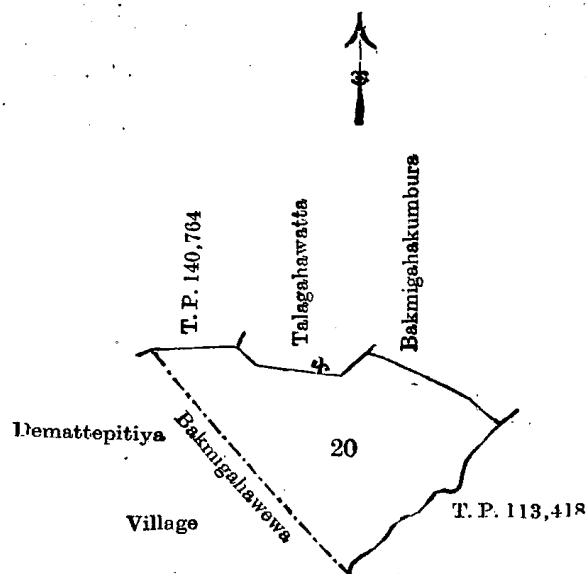
Preliminary plan 243.

Lot.	Name of Land.	Extent. A. R. P.
20 ..	Habawewenegenairakella <i>alias</i> Bakmigahawewenegenairakella ..	6 1 18

and bounded as follows : on the north by T. P. 140,764, Talgahawatta claimed by Ratnayaka Rajapaksa Mudiyansele Herathamy, Bakmigahakumbura claimed by Ratnayaka Rajapaksa Mudiyansele Herathamy and others ; on the east by T. P. 113,418 ; on the south and west by Bakmigahawewa (the village limit of Dematepitiya.)

June 11, 1908.

J. G. FRASER,  
Special Officer.



Scale of 8 Chains to an Inch.

Situation: Tambagala village in Pitigal korale.

Preliminary plan 243.

Lot.	Name of Land.	Extent. A. R. P.
20	Habawewenegenairakella <i>alias</i> Bakmighawewenegenairakella	6 1 18
	Field sheet I 11 22—30	

Surveyor-General's Office,  
Colombo, December 30, 1907.  
Chilaw S. O. 24

J. B. M. RIDOUT,  
for Surveyor-General.

**Order under Section 2 of "The Waste Lands Ordinances of 1897, 1899, 1900, and 1903," declaring Lands to be Crown Property.**

In the matter of the lands commonly called or known as Talgahakotuwa (road reservation), Talgahawatta (part of P. P. 1,504/7,840 and road reservation), Puliyankadawarakele (road reservation), &c., situate in the village of Puliyankadawara, in the Yagam pattu of the Central Pitigal korale of the Chilaw District, in the North-Western Province, and of "The Waste Lands Ordinances of 1897, 1899, 1900, and 1903."

THE notice required by section 1 of "The Waste Lands Ordinances of 1897, 1899, 1900, and 1903," having been duly published in manner prescribed by that section in respect of the above-named lands (*vide* Notice No. 2,974), and no claim having been made to the said lands or to any interest therein within the period of three months from the date specified in the said notice, I, John George Fraser, Special Officer appointed under section 28 of the said Ordinances, under and by virtue of the powers vested in me in that behalf by section 2 of the said Ordinances, do hereby on June 11, 1908, order and declare that the said lands, as more fully described herein below, situate in the village of Puliyankadawara, in the Yagam pattu of the Central Pitigal korale of the Chilaw District, in the North-Western Province, and shown as lots 23 $\frac{1}{2}$ , 25, 25*d*, 25*e*, 25 $\frac{1}{2}$ , 26, 27*a*, 23 $\frac{1}{2}$ *a*, 23 $\frac{1}{2}$ *b*, 23 $\frac{1}{2}$ *c*, 14*b*, and 15 in preliminary plan No. 71 and in the annexed certified tracings therefrom, and containing in extent 45 acres and 26 perches, are the property of the Crown.

*Description of the Lands referred to.*

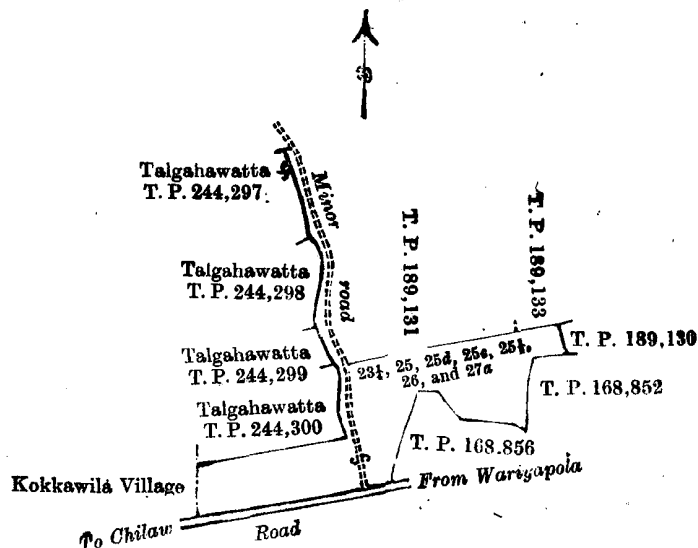
The following lots situated in the village of Puliyankadawara, in the Yagam pattu of the Central Pitigal korale of the Chilaw District, in the North-Western Province, as described in the annexed certified tracings:—

I.

Preliminary plan 71.

Lot.	Name of Land.	Extent. A. R. P.
23 $\frac{1}{2}$	Talgahakotuwa (road reservation)	0 1 30
25	Talgahawatta (part of P. P. 1,504/7,840)	1 1 0
25 <i>d</i>	Do. (road reservation)	0 0 12
25 <i>e</i>	Do. (do.)	0 0 23
25 $\frac{1}{2}$	Puliyankadawarakele (road reservation)	0 1 3
26	Puliyankadawarakele (P. P. 1,504/7,841 $\frac{1}{2}$ )	2 2 36
27 <i>a</i>	Talgahawatta (road reservation)	0 0 4
		<u>4 3 28</u>

and bounded as follows: on the north by a minor road, T. P. 189,131, T. P. 189,133; on the east by T. P. 189,130, T. P. 168,852; on the south by T. P. 168,856, the road from Wariyapola to Chilaw; on the west by the village limit of Kokkawila, Talgahawatta sold by Crown to Mudiyanseelage Punchirala Appuhamy, Vel-Vidane, (T. P. 244,300), Talgahawatta sold by Crown to R. M. Elaris Appu (T. P. 244,299), Talgahawatta sold by Crown to H. M. Yagatuhami (T. P. 244,298), Talgahawatta sold by Crown to T. A. M. Awusadahamy (T. P. 244,297).



Scale of 8 Chains to an Inch.

Situation: Puliyankadawara village in Yagam pattu of Chilaw District.

Preliminary plan 71.

Lot.	Name of Land.	Extent.		
		A.	R.	P.
23 $\frac{1}{2}$	Talgahakotuwa (road reservation)	0	1	30
25	Talgahawatta (part of P. P. 1,504/7,840)	1	1	0
25d	Do. (road reservation)	0	0	12
25e	Do. (do.)	0	0	23
25 $\frac{1}{2}$	Puliyankadawarakele (road reservation)	0	1	3
26	Puliyankadawarakele (P. P. 1,504/7,841 $\frac{1}{2}$ )	2	2	36
27a	Talgahawatta (road reservation)	0	0	4
		<b>4</b>	<b>3</b>	<b>28</b>

Field sheet I <sup>6</sup>  
55—63

Surveyor-General's Office,  
Colombo, December 31, 1907.

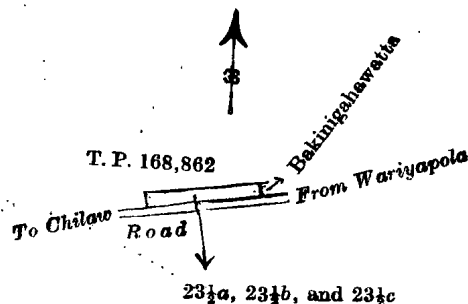
J. B. M. RIMOUT,  
for Surveyor-General.

II.

Preliminary plan 71.

Lot.	Name of Land.	Extent.		
		A.	R.	P.
23 $\frac{1}{2}$ a	Puliyankadawarakele <i>alias</i> Kahatagahawatta (reservation for Chilaw to Wariyapola road)	0	0	9
23 $\frac{1}{2}$ b	Do.	0	0	9
23 $\frac{1}{2}$ c	Puliyankadawarakele <i>alias</i> Bakinigahawatta (reservation for Chilaw to Wariyapola road)	0	0	17
		<b>0</b>	<b>0</b>	<b>35</b>

and bounded as follows: on the north by T. P. 168,862; on the east by Bakinigahawatta leased by Crown to Aratham; on the south by the road from Wariyapola to Chilaw; on the west by T. P. 168,862.



Scale of 8 Chains to an Inch.

Situation : Puliyankadawara village in Central Pitigal korale of Chilaw District.

Preliminary plan 71.

Lot. /	Name of Land.	Extent.		
		A.	R.	P.
23 $\frac{1}{2}$ a ..	Puliyankadawarakele <i>alias</i> Kahatagahawatta (reservation for Chilaw to Wariyapola road) ..	0	0	9
23 $\frac{1}{2}$ b ..	Do. ..	0	0	9
23 $\frac{1}{2}$ c ..	Puliyankadawarakele <i>alias</i> Bakinigahawatta (reservation for Chilaw to Wariyapola road) ..	0	0	17
		0	0	35

Field sheet I <sup>6</sup> 55—63Surveyor-General's Office,  
Colombo, December 31, 1907.J. B. M. RIDOUT,  
for Surveyor-General.

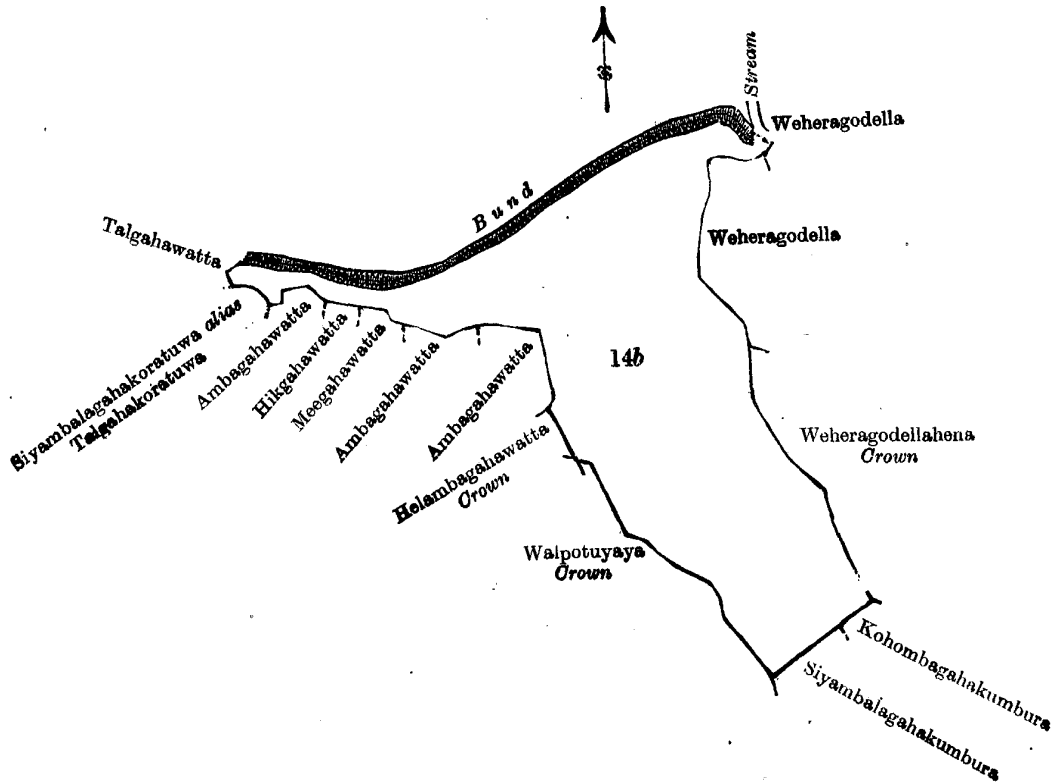
III.

Preliminary plan 71.

t.	Name of Land.	Extent.		
		A.	R.	P.
14b ..	Puliyankadawarawewa (P. P. 1,380/7,241) ..	20	3	3

and bounded as follows : on the north by Talgahawatta claimed by H. M. Ranhami Vel-Vidane and another, a bund, a stream ; on the east by Weheragodella sold by Crown to H. M. Ranhami ; Weheragodella sold by Crown to Tuwan Mutaliph Carim of Chilaw, Weheragodellahena belonging to Crown ; on the south by Kohombagahakumbura claimed by H. M. Yapathhami and others, Siyambalagahakumbura claimed by H. M. Yapathhami and others ; on the west by Walpotuyaya declared Crown, Helembagahawatta declared Crown, Ambagahawatta claimed by Hattahenyaya, Ambagahawatta claimed by H. M. Mudalihamy, &c., Meegahawatta claimed by H. M. Davit Appu and others, Hikgahawatta claimed by the heirs of H. M. Kapuruhami Gamarala, Ambagahawatta claimed by H. M. Bandappu and others, Siyambalagahakoratuwa *alias* Talgahawatta claimed by H. M. Appurala and others, Talgahawatta claimed by H. M. Ranhami Vel-Vidane and another.

[For Tracing see page 926.]



Scale of 8 Chains to an Inch.

Situation : Puliyankadawara village in Central Pitigal korale of Chilaw District.

Preliminary plan 71.

Lot.	Name of Land.	Extent. A. R. P.
14b	Puliyankadawarawewa (P. P. 1,380/7,241)	20 3 3

Field sheet I <sup>6</sup> 55-63

Surveyor-General's Office,  
Colombo, December 31, 1907.

J. B. M. RIDOUT,  
for Surveyor-General.

IV.

Preliminary plan 71.

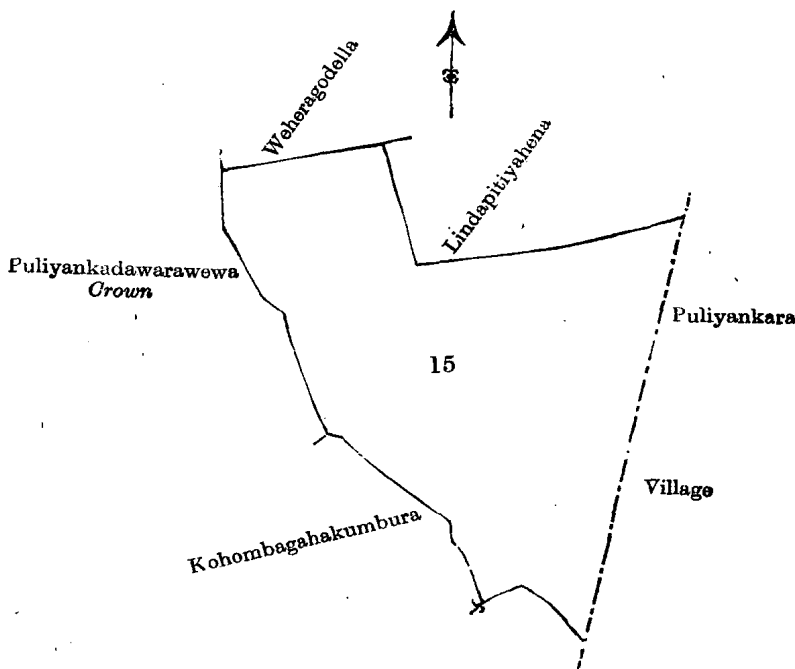
Lot.	Name of Land.	Extent. A. R. P.
15	Weheragodellahena	19 1 0

and bounded as follows : on the north by Weheragodella sold by Crown to Tuwan Mutaliph Carim of Chilaw, Lindapitiyahena sold by Crown ; on the east by the village limit of Puliyankara ; on the south by Kohombagahakumbura claimed by H. M. Yapathami and others ; on the west by Puliyankadawarawewa belonging to Crown.

June 11, 1908.

J. G. FRASER,  
Special Officer.





Scale of 8 Chains to an Inch.

Situation: Puliyankadawara village in Central Pitigal korale of Chilaw District

Preliminary plan 71.

Lot.	Name of Land.	Extent. A. R. P.
15	Weheragodellahena	19 1 0

Field sheet I <sup>6</sup> 55—63

Surveyor-General's Office,  
Colombo, December 31, 1907.  
Chilaw S. O. 25

J. B. M. RIDOUT,  
for Surveyor-General.

**Order under Section 2 of "The Waste Lands Ordinances of 1897, 1899, 1900, and 1903," declaring Lands to be Crown Property.**

In the matter of the lands commonly called or known as Ambagollepatana (reservation for Mille-oya), Kahatapitiyebedda (ditto), &c., situate in the village of Pitakolagama, in the Passara korale of the Yatikinda division, in the Province of Uva, and of "The Waste Lands Ordinances of 1897, 1899, 1900, and 1903."

THE notice required by section 1 of "The Waste Lands Ordinances of 1897, 1899, 1900, and 1903," having been duly published in manner prescribed by that section in respect of the above-named lands (*vide* Notice No. 2,970), and no claim having been made to the said lands or to any interest therein within the period of three months from the date specified in the said notice, I, John George Fraser, Special Officer appointed under section 28 of the said Ordinances, under and by virtue of the powers vested in me in that behalf by section 2 of the said Ordinances, do hereby on June 1, 1908, order and declare that the said lands, as more fully described herein below, situate in the village of Pitakolagama, in the Passara korale of the Yatikinda division, in the Province of Uva, and shown as lots 1a2, 2½, 2½a, 20a, 20a1 in preliminary plan No. 35 and in the annexed certified tracings therefrom, and containing in extent 3 acres 2 roods and 3 perches, are the property of the Crown.

*Description of the Lands referred to.*

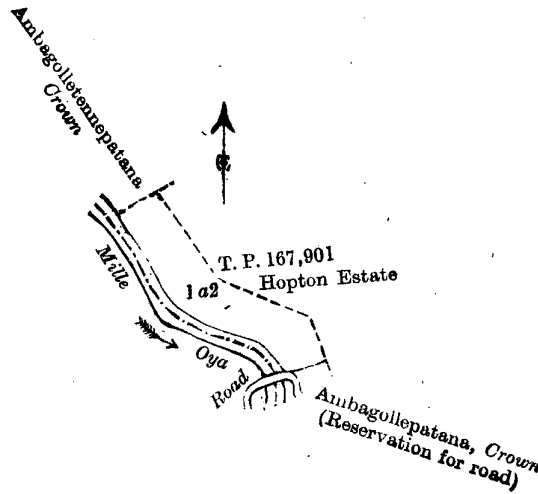
The following lots situated in the village of Pitakolagama, in the Passara korale of the Yatikinda division, in the Province of Uva, as described in the annexed certified tracings:—

I.

Preliminary plan 35.

Lot.	Name of Land.	Extent. A. R. P.
1a2	Ambagollepatana (reservation for Mille-oya)	1 0 27

and bounded as follows : on the north by Ambagollettenepatana declared to be Crown property, T. P. 167,901 (Hopton estate) ; on the east by T. P. 167,901 (Hopton estate) ; on the south by Ambagollepatana belonging to the Crown (road reservation), a road ; on the west by the Mille-oya.



Scale of 8 Chains to an Inch.

Situation : Pitakolagama village in Passara korale of Badulla District.

Preliminary plan 35.

Lot.	Name of Land.	Extent. A. R. P.
1a2	Ambagollepatana (reservation for Mille-oya)	1 0 27
Field sheets M <sup>8</sup> 35-43, M <sup>8</sup> 35-43, M <sup>8</sup> — , & M <sup>8</sup> 52-60		

Surveyor-General's Office,  
Colombo, December 2, 1907.

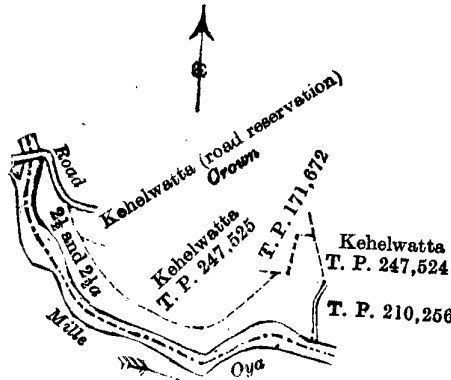
J. B. M. RIDOUT,  
for Surveyor-General.

II.

Preliminary plan 35.

Lot.	Name of Land.	Extent. A. R. P.
2½	Kahatapitiyebedda (reservation for Mille-oya)	1 3 20
2½a	Do.	0 1 0
		2 0 20

and bounded as follows : on the north by a road, Kehelwatta (road reservation) belonging to the Crown, Kehelwatta sold by the Crown (T. P. 247,525), T. P. 171,672 ; on the east by Kehelwatta (T. P. 247,524), T. P. 210,256 ; on the south and west by the Mille-oya.



Scale of 8 Chains to an Inch.

Situation : Pitakolagama village in Passara korale of Badulla District.

Preliminary plan 35.

Lot.	Name of Land.	Extent.		
		A.	R.	P.
2½	.. Kahatapitiyebedda (reservation for Mille-oya)	1	3	20
2½a	.. Do. ..	0	1	0
		<u>2</u>	<u>0</u>	<u>20</u>

Field sheet M<sub>52</sub><sup>8</sup>—60

Surveyor-General's Office,  
Colombo, December 2, 1907.

J. B. M. RIDOUT,  
for Surveyor-General.

III.

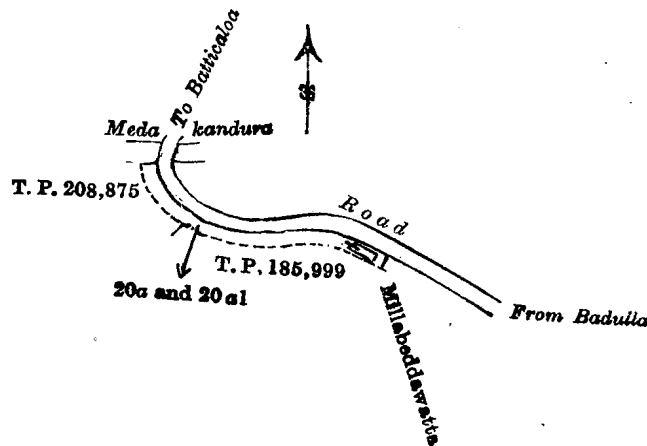
Preliminary plan 35.

Lot.	Name of Land.	Extent.		
		A.	R.	P.
20a	.. Millabeddeewatta (reservation for road from Passara to Lunugala)	0	0	16
20a1	.. Do. ..	0	0	20
		<u>0</u>	<u>0</u>	<u>36</u>

and bounded as follows : on the north by the Medakandura, the road from Batticaloa to Badulla ; on the east by Millabeddeewatta claimed by K. Charles Perera ; on the south by T. P. 185,999 ; on the west by T. P. 208,875.

June 1, 1908.

J. G. FRASER,  
Special Officer.



Scale of 4 Chains to an Inch.

Situation : Pitakolagama village in Passara korale of Badulla District.

Preliminary plan 35.

Lot.	Name of Land.	Extent.		
		A.	R.	P.
20a	.. Millabeddeewatta (reservation for road from Passara to Lunugala)	0	0	16
20a1	.. Do. ..	0	0	20
		<u>0</u>	<u>0</u>	<u>36</u>

Field sheet M<sub>52</sub><sup>8</sup>—60

Surveyor-General's Office,  
Colombo, December 2, 1907.  
Uva S. O. 1,176

J. B. M. RIDOUT,  
for Surveyor-General.

## PRELIMINARY NOTICES.

### Notice under "The Waste Lands Ordinances of 1897, 1899, 1900, and 1903."

TAKE notice that unless within three months from July 17, 1908, the persons, if any, who claim any interest in the lands hereinafter mentioned or in any one or more of such lands make claim in person or in writing to the said lands or any of them or to some interest therein to W. E. Wait, Esq., Special Officer appointed under section 28 of "The Waste Lands Ordinances, 1897, 1899, 1900, and 1903," at his office at Hill House, Mutwal, Colombo :

Such Special Officer, in pursuance of the powers vested in him by the said Ordinances, will declare by writing under his hand that the said lands or such of them, as to which no claim has been made, are the property of the Crown.

W. E. WAIT,  
Special Officer.

#### Description of the Lands referred to.

The following lots situated in the village of Siyambalakotuwa, in the Giruwa Pattu East of the Hambantota District, in the Southern Province, as described in the annexed certified tracing :—

Preliminary plan 432.			Extent.		
Lot.	Name of Land.		A. R. P.		
1	..	Wattegawahena, Helambagahahena, Maimehena, Ihalawewagawahena, Julgahahena, Wewagawayaya, Siyambalakotuwa, Henyaya .. .. .	298	1	4
3	..	Siyambalakotuwa, Ihalawela .. .. .	2	3	0
4	..	Ihalawewa .. .. .	4	1	13
5	..	Malapalawela .. .. .	1	1	32
7	..	Neralugahapaluwatta .. .. .	0	2	28
9	..	Pahalawewa .. .. .	3	2	24
			311	0	21

and bounded as follows : on the north by the village limit of Taligala ; on the east by the village limit of Vettiya ; on the south by the village limit of Muruwasikerna, the village limit of Maha Jandura ; on the west by the Kachigal-ara, the village limit of Abeysekeragama.

NOTE.—The following lots lying within the above boundaries are excluded from this notice, and their aggregate acreage of 3 acres 3 roods and 19 perches is not included in the acreage of 311 acres and 21 perches given above :—

Preliminary plan 432.			Extent.		
Lot.	Name of Land.		A. R. P.		
2	..	Ihalawatta .. .. .	0	0	28
6	..	Siyambalakotuwegoda .. .. .	2	1	29
8	..	Alutwatta .. .. .	0	1	27
10	..	Wewagawawatta <i>alias</i> Yakanduruwatta .. .. .	0	3	15
			3	3	19

[For Tracing see page 931.]



Situation : Siyambalakotuwa village in Giruwa Pattu East of Hambantota District.

Preliminary plan 432.

Lot.	Name of Land.	Extent.		
		A.	R.	P.
1	Wattegawahena, Helambagahahena, Maimehena, Ihalawewagawahena, Julgahahena, Wewagawayaya, Siyambalakotuwa, Henyaya	298	1	4
3	Siyambalakotuwa, Ihalawela	2	3	0
4	Ihalawewa	4	1	13
5	Malapalawela	1	1	32
7	Neralugahapaluwatta	0	2	28
9	Pahalawewa	3	2	24
		<b>311</b>	<b>0</b>	<b>21</b>

*Lots excluded.*

2	Ihalawatta	0	0	28
6	Siyambalakotuwegoda	2	1	29
8	Alutwatta	0	1	27
10	Wewagawawatta <i>alias</i> Yakanduruwatta	0	3	15
		<b>3</b>	<b>3</b>	<b>19</b>

Field sheets P<sup>11</sup><sub>40-48</sub>, P<sup>11</sup><sub>56-64</sub>, P<sup>12</sup><sub>33-41</sub>, & P<sup>12</sup><sub>49-57</sub>

Surveyor-General's Office,  
Colombo, May 29, 1908.  
3,113

P. D. WARREN,  
Surveyor-General.  
Hambantota S. O. 91—1908

Notice under "The Waste Lands Ordinances of 1897, 1899, 1900, and 1903."

TAKE notice that unless within three months from July 17, 1908, the persons, if any, who claim an interest in the lands hereinafter mentioned or in any one or more of such lands make claim in person or in writing to the said lands or any of them or to some interest therein to F. Lewis, Esq., Special Officer appointed under section 28 of "The Waste Lands Ordinances, 1897, 1899, 1900, and 1903," at his office at Hill House, Mutwal, Colombo :

Such Special Officer, in pursuance of the powers vested in him by the said Ordinances, will declare by writing under his hand that the said lands or such of them, as to which no claim has been made, are the property of the Crown.

FREDERICK LEWIS,  
Special Officer.

*Description of the Lands referred to.*

The following lots situated in the village of Buweliara, in the Giruwa Pattu West of the Hambantota District, in the Southern Province, as described in the annexed certified tracing :—

Preliminary plan 368.

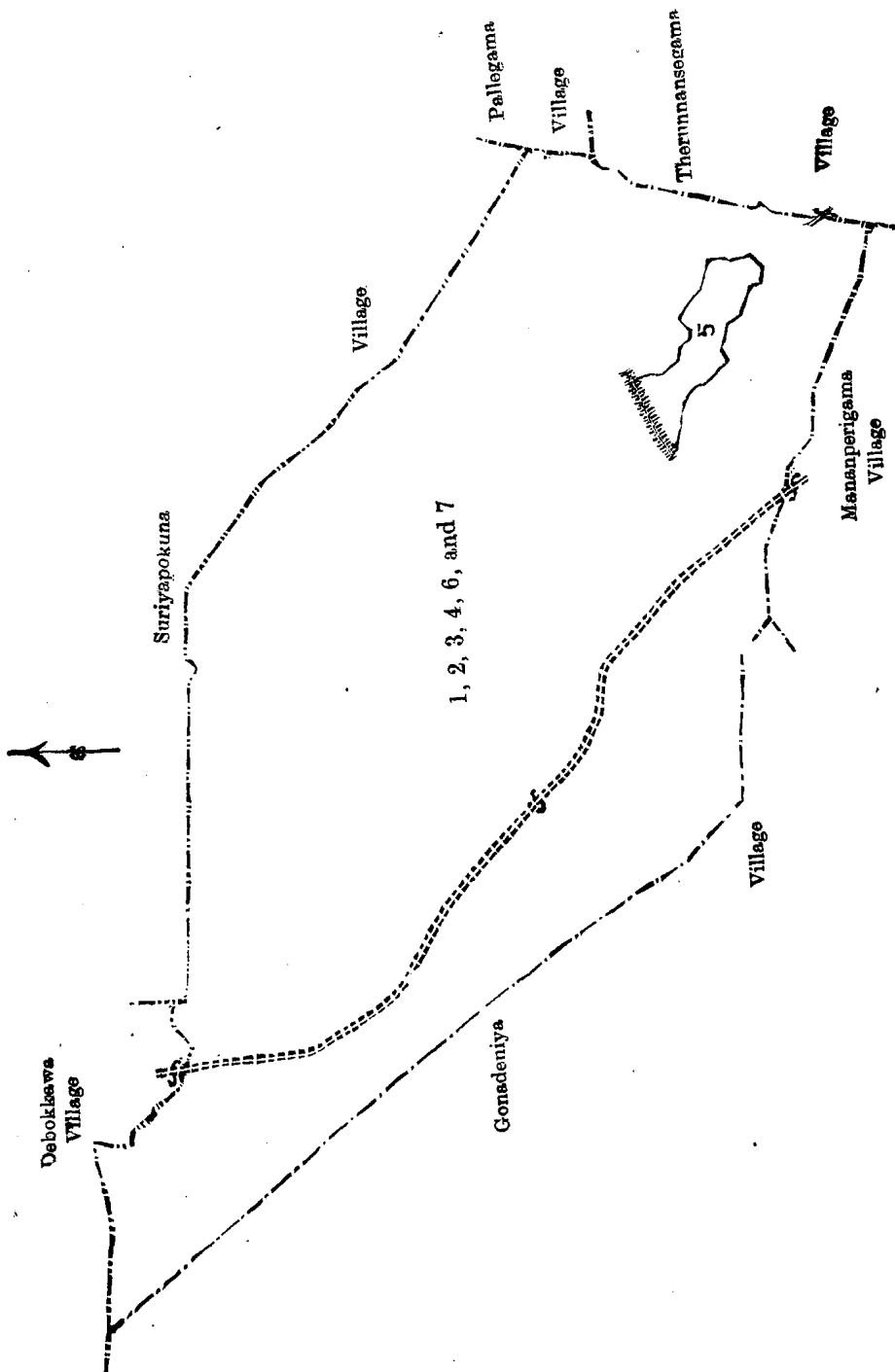
Lot.	Name of Land.	Extent.		
		A.	R.	P.
1	Horakaduamukalana	7	2	29
2	Buweliarawala	0	0	8
3	Nugehena, Wewagawahena, Ambagahahena, &c.	309	0	21
4	Buweliarakudawewa	5	0	14
6	Galwala	0	0	6
7	Uruwala	0	0	8
		<b>322</b>	<b>0</b>	<b>6</b>

and bounded as follows : on the north by the village limit of Debokkawa, the village limit of Suriyapokuna ; on the east by the village limit of Pallegama, the village limit of Theruinnansegama ; on the south by the village limit of Mananperigama, the village limit of Gonadeniya ; on the west by the village limit of Gonadeniya.

NOTE.—The following lot lying within the above boundaries is excluded from this notice, and its acreage of 5 acres 3 roods and 7 perches is not included in the acreage of 322 acres and 6 perches given above :—

Preliminary plan 368.

Lot.	Name of Land.	Extent.		
		A.	R.	P.
5	Buweliarakudawela	5	3	7



Scale of 16 Chains to an Inch.

Situation : Buweliera village in Giruwa Pattu West of Hambantota District.  
Preliminary plan 368.

Lot.	Name of Land.	Extent.		
		A.	R.	P.
1	Horakaduwarumukalana	7	2	29
2	Buweliarawala	0	0	8
3	Nugehena, Wewagawahena, Ambagahahena, &c.	309	0	21
4	Buweliarakudawewa	5	0	14
6	Galwala	0	0	6
7	Uruwala	0	0	8
		322	0	6

Lot excluded.

5	Buweliarakudawela	5	3	7
---	-------------------	---	---	---

Surveyor-General's Office,  
Colombo, June 2, 1908.

Field sheets P<sup>11</sup><sub>37-45</sub>, P<sup>11</sup><sub>38-46</sub>, & P<sup>11</sup><sub>64-52</sub>

P. D. WARREN,  
Surveyor-General.

Hambantota S. O. 92—1908

## Notice under "The Waste Lands Ordinances of 1897, 1899, 1900, and 1903."

TAKE notice that unless within three months from July 17, 1908, the persons, if any, who claim any interest in the lands hereinafter mentioned or in any one or more of such lands make claim in person or in writing to the said lands or any of them or to some interest therein to J. G. Fraser, Esq., Special Officer appointed under section 28 of "The Waste Lands Ordinances, 1897, 1899, 1900, and 1903," at his office at Hill House, Mutwal, Colombo :

Such Special Officer, in pursuance of the powers vested in him by the said Ordinances, will declare by writing under his hand that the said lands or such of them, as to which no claim has been made, are the property of the Crown.

J. G. FRASER,  
Special Officer.

*Description of the Lands referred to.*

The following lots situated in the village of Palle Julampitiya, in the West Giruwa pattu of the Hambantota District, in the Southern Province, as described in the annexed certified tracing :—

## Preliminary plan 383.

Lot.	Name of Land.	Extent.	
		A.	R. P.
1	Loluwehena, Loluwehenekella, Amunagilmamadina-wattekella .. .. .	6	2 13
1a	Welapotawa .. .. .	1	3 2
1c	Loluwehenakebella .. .. .	0	2 32
4	Amudawana Elaiura .. .. .	1	1 15
5a	Karamadadeniya-atmaga .. .. .	0	0 32
9	Iriyaketiya-wattekaramadahena .. .. .	0	1 34
9a	Karamadahena .. .. .	3	0 2
12	Yahalapalehenekella .. .. .	0	1 25
18	Komehenekella .. .. .	0	2 0
19	Andayanpalehena, Kalagahahena, Komehena, Kamalahena, Ambagaharuppa, Arawattehena, Achari-geruppa, Loluwehena, Pansalahena, Millakolahena, Bogahahena, Inginigahahena, Kalagahahena, Kahatahena, Polwattahena, Weligamayagodella, Pattiyahena, Pahalawattekelle, Totupalagahahena ..	253	3 13
26	Wela-atmaga .. .. .	0	3 12
32	Pahalawatta .. .. .	1	0 28
34	Bogahakoratuwa .. .. .	0	2 18
37	Wela-atmaga .. .. .	1	2 35
38	Bogahahena .. .. .	2	0 36
41	Galagawahenakoratuwa .. .. .	0	2 20
44	Galagawahenakella .. .. .	1	3 33
45	Loluwehena, Gurugalpolahena, Patangimandiyehena, Pattiyahena, Paluwattahena, Yahalalehena, Roddahena, Karamadahenekella .. .. .	105	2 0
46	Loluehena .. .. .	0	2 12
49	Attahinigahahena .. .. .	0	1 4
51	Arawattahena .. .. .	0	1 24
55	Konkabelahenakella .. .. .	0	3 5
62	Galpolagoda, Bogahena, Etainigahahena, Medahenewatte, Namanathigahahena, Kiriwanagalgodellehena, Ambagahahena, Neminugehena, Kalaotuwawehena, Dangahahena, Konkebellahena, Sudugalpahenekella, Gurumadittahena, Guruwalehenakella, Tittawalahena, Bunugehena, Dangahalindagawahena, Mokiliyagahahenekella, Hapugahagodahenekella, Kalutyahena, Kahatahenakoratuwa, Kongahahenekella, Mahabodandehena .. .. .	398	1 0
64	Sapugahagodahenakoratuwa .. .. .	0	2 15
75	Mikiliyagahamadittahena .. .. .	2	2 0
77	Ginigala-arahenakoratuwa .. .. .	0	1 20
78	Gurumadittahenekabella .. .. .	2	1 38
84	Tithwalahenekella .. .. .	0	2 24
85	Bogahahenekoratuwa .. .. .	0	2 21
86	Do. .. .. .	1	1 4
88	Gurumadittahenekabella .. .. .	1	0 11
90	Sudugalpolahenakoratuwa .. .. .	0	1 4
		793	2 12

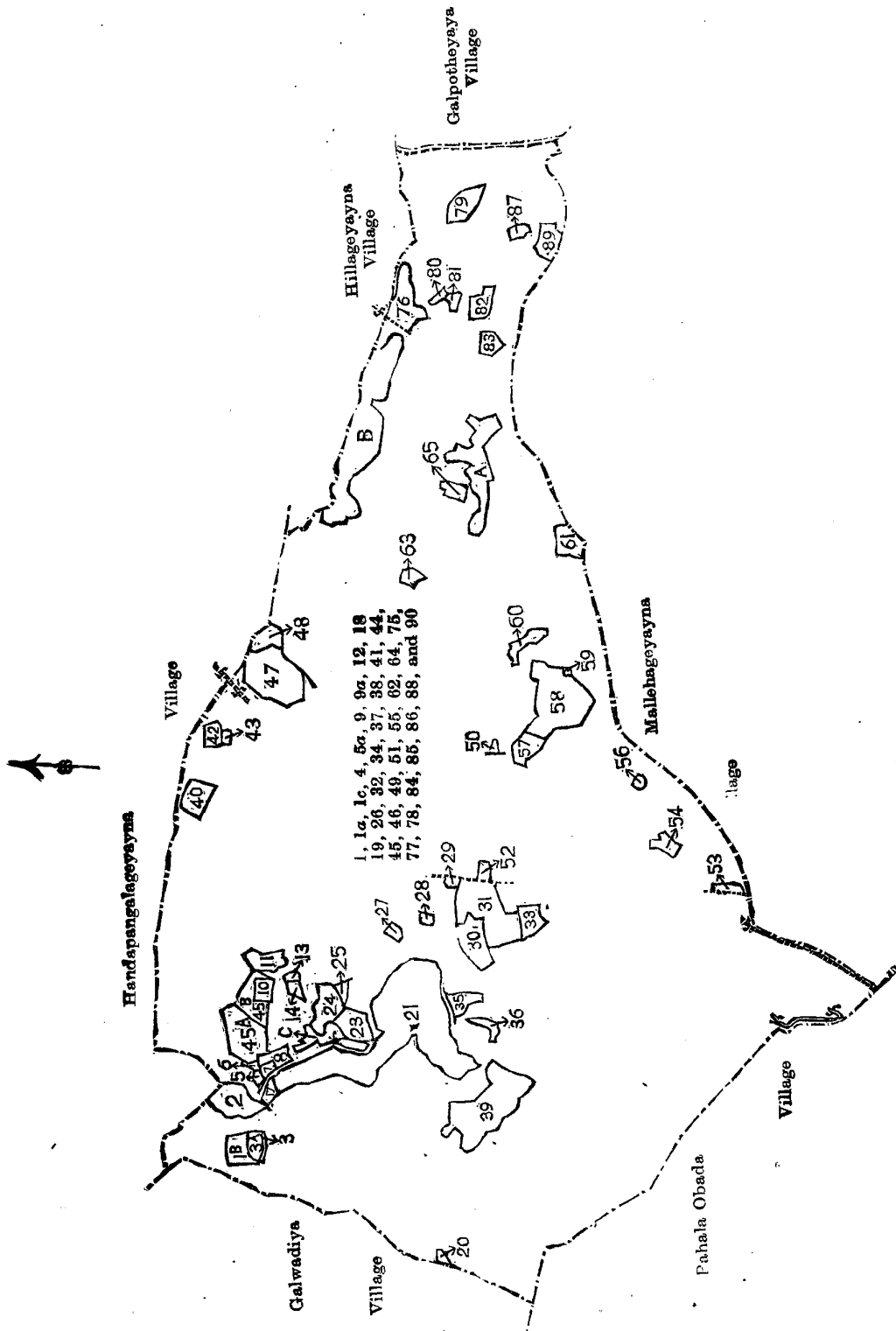
and bounded as follows : on the north by the village limit of Handapangalageyaya and the village limit of Hillageyayna ; on the east by the village limit of Galpotheyaya ; on the south by the village limit of Mallehageyayna ; on the west by the village limit of Pahalaobada and the village limit of Galwadiya.



NOTE.—The following lots lying within the above boundaries are excluded from this notice, and their aggregate acreage of 118 acres and 36 perches is not included in the acreage of 793 acres 2 roods and 12 perches given above:—

## Preliminary plan 383.

Lot.	Name of Land.	Extent.		
		A.	R.	P.
1b	Loluwehenakabella ..	1	2	28
2	Rannaweeragebaddewela ..	2	2	33
3	Loluwehenekoratuwa ..	0	1	8
3a	Do. ..	0	3	28
5	Irriyaketiyehena ..	0	1	2
6	Irriyaketiyedeniya ..	0	0	28
7	Do. ..	0	1	5
8	Irriyaketiewatta (T. P's. 171,322 and 171,323) ..	1	0	38
10	Karamadahenekebella ..	1	0	24
11	Gahalapolehena <i>alias</i> Konegahawatte ..	1	1	21
13	Kongahakoratuwa ..	0	0	39
14	Do. ..	0	2	0
15	Karamadadeniya ..	0	0	6
C { 16	Karamadadeniyagodella ..	0	0	4
22	Karamadadeniya ..	1	2	7
17	Darandekumbura ..	1	1	33
20	Kalagahahenakabella ..	0	0	33
21	Pinliyadda, Ambalagodakumbura, Mahakumbura, Mailagahakumbura, Medakumbura, Ihaladepelekumbura, Dambekumbura, Addaradepela, Medadepela, Ritigahadepela, Nugegawakumbura, Medabadduwela, Meegahabadduwela, Pitamulleropotemuna ..	19	2	34
23	Pitadeniya ..	1	3	36
24	Karamadahenekebella ..	2	1	26
25	Karamadawattehena ..	0	1	38
27	Kongahawatte ..	0	1	33
28	Acharigewatta ..	0	1	15
29	Ketakalagahakoratuwa ..	0	1	20
30	Medawattepahalawatte ..	2	2	31
31	Pahalawatte ..	5	2	3
33	Pahalawattekella ..	1	1	38
35	Gorakagahawatte ..	1	0	20
36	Pansalawatte ..	0	1	37
39	Warakattideniya ..	7	3	37
40	Katupillagahamadittahena ..	1	3	26
42	Galagawshenakoratuwa ..	0	3	26
43	Do. ..	0	1	17
45a	Roddehena ..	4	0	26
45b	Do. ..	1	3	36
47	Pahalawatte, Dawatayawatte, Nugahawatte, Hikhawatte, Wedageyruppa ..	5	3	32
48	Dawatayawatte ..	1	0	24
50	Bogahahenkella ..	0	0	32
52	Meeallageyarawatte ..	0	2	2
53	Hidakattideniyaihalakella ..	0	1	26
54	Dangahawatte ..	0	3	18
56	Konkebellahenkella ..	0	1	11
57	Agalagahawatte ..	1	1	26
58	Walawawatte, Kopeewatte, Ketakalagahawatte, Kitulagodagederawatte, Ihalawatte ..	6	3	32
59	Ketakalagahawatte ..	0	0	24
60	Namanthigahahenkella ..	1	0	29
61	Bogahahena ..	1	2	17
63	Sapugahagodahenakoratuwa ..	0	2	20
65	Kahatahenekoratuwa ..	0	3	21
66	Kahatahenekoratuwa, Kongahahenkella ..	1	2	33
A { 67	Kongahahenakebella ..	0	3	22
68	Kongahahenekoratuwa ..	2	1	26
69	Sapugahagodahenakebella, Hapugahagodahena ..	2	3	14
70	Sapugahagodahenakebella ..	0	2	5
B { 71	Do. ..	0	0	37
72	Sapugahagodahenkella, Godakolawalewatte ..	6	2	27
73	Mekiliyagahamadittakoratuwa ..	1	2	32
74	Mekiliyagahamadittahena ..	0	2	12
76	Bunugewatte, Dangahalindagawawatte ..	2	3	34
79	Gurumadittahenakabella ..	1	3	0
80	Nugeyhenakoratuwa ..	0	1	15
81	Tittawalahlenakoratuwa ..	0	2	6
82	Tittawalahlenakebella ..	1	1	1
83	Tittawalahlenekoratuwa ..	0	3	13
87	Bogahahenekoratuwa ..	0	1	37
89	Sudugalpolahlenakoratuwa ..	1	3	12
		118	0	36



Scale of 24 Chains to an Inch.

Situation : Palle Julampitiya village in Giruwa Pattu West of Hambantota District.

Preliminary plan 383.

Lot.	Name of Land.	Extent. A. R. P.
1	Loluwehena, Loluwehenekella, Amunagilmamadina-wattekella	6 2 13
1a	Welapotawa	1 3 2
1c	Loluwehenakebella	0 2 32
4	Amudawana Elaiura	1 1 15
5a	Karamadadeniya-atmaga	0 0 32

Lot.	Name of Land.	Extent.		
		A.	R.	P.
9	Irriyaketiyawattekaramadahena .. ..	0	1	34
9a	Karamadahena .. ..	3	0	2
12	Yahalapalehenekella .. ..	0	1	25
18	Komehenekella .. ..	0	2	0
	Andayanpalehena, Kalagahahena, Komehena, Kamalahena, Ambagaharuppa, Arawattehena, Acharigeruppa, Loluwehena, Pansalahena, Millakolahena, Bogahahena, Inginigahahena, Kalagahahena, Kahatahena, Polwattehena, Weligamayagodella, Pattiyahena, Pahalawattekella, Totupalagahahena ..	253	3	13
26	Wela-atmaga .. ..	0	3	12
32	Pahalawatta .. ..	1	0	28
34	Bogahakoratuwa .. ..	0	2	18
37	Wela-atmaga .. ..	1	2	35
38	Bogahahena .. ..	2	0	36
41	Galagawahenakoratuwa .. ..	0	2	20
44	Galagawahenekella .. ..	1	3	33
45	Loluwehena, Gurugalpolahena, Patangimandiyenena, Pattiyahena, Paluwattehena, Yahalalehena, Roddahena, Karamadahenekella .. ..	105	2	0
46	Loluwehena .. ..	0	2	12
49	Attahinigahahena .. ..	0	1	4
51	Arawattehena .. ..	0	1	24
55	Konkabellahenakella .. ..	0	3	5
62	Galpolagoda, Bogahena, Etainigahahena, Medahenewatte, Namanathigahahena, Kiriwanagalgodellehena, Ambagahahena, Neminugehena, Kalaotuwawehena, Dangahahena, Konkebellahena, Sudugalpalehenekella, Gurumadittahena, Guruwalehenakella, Tittawalahena, Bunugehena, Dangahalindagawahena, Mokiliyagahahenekella, Hapugahagodahenekelle, Kalutyahena, Kahatahenakoratuwa, Kongahahenekella, Mahabodandehena .. ..	398	1	0
64	Sapugahagodahenakoratuwa .. ..	0	2	15
75	Mikiliyagahamadittahena .. ..	2	2	0
77	Ginigala-arahenakoratuwa .. ..	0	1	20
78	Gurumadittahenekebella .. ..	2	1	38
84	Tithwalahenekella .. ..	0	2	24
85	Bogahahenekoratuwa .. ..	0	2	21
86	T.o. .. ..	1	1	4
88	Gurumadittahenekebella .. ..	1	0	11
90	Sudugalpolahenakoratuwa .. ..	0	1	4
		793	2	12
<i>Lots excluded.</i>				
1b	Loluwehenakabella .. ..	1	2	28
2	Rannaweeragebaddewela .. ..	2	2	33
3	Loluwehenekoratuwa .. ..	0	1	8
3a	Do. .. ..	0	3	28
5	Irriyaketiyehena .. ..	0	1	2
6	Irriyaketiyedeniya .. ..	0	0	28
7	Do. .. ..	0	1	5
8	Irriyaketiewatta (T. P's. 171,322 and 171,323) .. ..	1	0	38
10	Karamadahenekebella .. ..	1	0	24
11	Gahalapolehena <i>alias</i> Kongahawatte .. ..	1	1	21
13	Kongahakoratuwa .. ..	0	0	39
14	Do. .. ..	0	2	0
15	Karamadadeniya .. ..	0	0	6
16	Karamadadeniyagodella .. ..	0	0	4
22	Karamadadeniya .. ..	1	2	7
17	Darandekumbura .. ..	1	1	33
20	Kalagahahenekabella .. ..	0	0	33
21	Pinliyadda, Ambalagodakumbura, Mahakumbura, Mailagahakumbura, Medakumbura, Ithaladepelekumbura, Dambekumbura, Addaradepela, Medadepela, Ritigahadepela, Nugegawakumbura, Medabadduwela, Meegahabadduwela, Pitamullerontemune .. ..	19	2	34
23	Pitadeniya .. ..	1	3	36
24	Karamadahenekebella .. ..	2	1	26
25	Karamadawattehena .. ..	0	1	38
27	Kongahawatte .. ..	0	1	33
28	Acharigewatta .. ..	0	1	15
29	Ketakalagahakoratuwa .. ..	0	1	20
30	Medawattepahalawatte .. ..	2	2	31
31	Pahalawatte .. ..	5	2	3

Lot.	Name of Land.	Extent.		
		A.	R.	P.
33	Pahalawattekella .. .. .	1	1	38
35	Gorakagahawatte .. .. .	1	0	20
36	Pansalawatte .. .. .	0	1	37
39	Warakattideniya .. .. .	7	3	37
40	Katupillagahamadittahena .. .. .	1	3	26
42	Galagawahenakoratuwa .. .. .	0	3	26
43	Do. .. .. .	0	1	17
45a	Roddehena .. .. .	4	0	26
45b	Do. .. .. .	1	3	36
47	Pahalawatte, Dawatayawatte, Nugahawatte, Higgahawatte, Wedageyruppa .. .. .	5	3	32
48	Dawatayawatte .. .. .	1	0	24
50	Bogahahenkella .. .. .	0	0	32
52	Meeallageyarawatte .. .. .	0	2	2
53	Hidakattideniyaihalakella .. .. .	0	1	26
54	Dangahawatte .. .. .	0	3	18
56	Konkebellahenkella .. .. .	0	1	11
57	Agalagahawatte .. .. .	1	1	26
58	Walawawatte, Kopeewatte, Ketakalagahawatte, Kitulagodagederawatte, Ihalawatte .. .. .	6	3	32
59	Ketakalagahawatte .. .. .	0	0	24
60	Namanthigahahenkella .. .. .	1	0	29
61	Bogahahena .. .. .	1	2	17
63	Sapugahagodahenakoratuwa .. .. .	0	2	20
65	Kahatahenekoratuwa .. .. .	0	3	21
A { 66	Kahatahenekoratuwa, Kongahahenkella .. .. .	1	2	33
67	Kongahahenakebella .. .. .	0	3	22
68	Kongahahenekoratuwa .. .. .	2	1	26
69	Sapugahagodahenakebella, Hapugahagodahena .. .. .	2	3	14
70	Sapugahagodahenakebella .. .. .	0	2	5
B { 71	Do. .. .. .	0	0	37
72	Sapugahagodahenkella, Godakolawalewatte .. .. .	6	2	27
73	Mekiliyagahamadittakoratuwa .. .. .	1	2	32
74	Mekiliyagahamadittahena .. .. .	0	2	12
76	Bunugewatte, Dangahalindagawawatte .. .. .	2	3	34
79	Gurumadittahenakabella .. .. .	1	3	0
80	Nugeyhenakoratuwa .. .. .	0	1	15
81	Tittawalahenakoratuwa .. .. .	0	2	6
82	Tittawalahenakebella .. .. .	1	1	1
83	Tittawalahenekoratuwa .. .. .	0	3	13
87	Bogahahenekoratuwa .. .. .	0	1	37
89	Sudugalpolahenakoratuwa .. .. .	1	3	12
		118	0	36

Sheets P <sup>11</sup> 33—41 & P <sup>11</sup> 34—42

Surveyor-General's Office,  
Colombo, May 25, 1908.

3,115

P. D. WARREN,  
Surveyor-General.

Hambantota S. O. 93—1908

**Notice under "The Waste Lands Ordinances of 1897, 1899, 1900, and 1903."**

**T**AKE notice that unless within three months from July 17, 1908, the persons, if any, who claim any interest in the lands hereinafter mentioned or in any one or more of such lands make claim in person or in writing to the said lands or any of them or to some interest therein to J. G. Fraser, Esq., Special Officer appointed under section 28 of "The Waste Lands Ordinances, 1897, 1899, 1900, and 1903," at his office at Hill House, Mutwal, Colombo :

Such Special Officer, in pursuance of the powers vested in him by the said Ordinances, will declare by writing under his hand that the said lands or such of them, as to which no claim has been made, are the property of the Crown.

J. G. FRASER,  
Special Officer.

*Description of the Lands referred to.*

The following lots situated in the village of Uda Julampitiya, in the Giruwa Pattu West of the Hambantota District, in the Southern Province, as described in the annexed certified tracing:—

## Preliminary plan 387.

Lot.	Name of Land.	Extent.		
		A.	R.	P.
5	Pinnaketiyahenakella, Kolongahahenakella, Kitulagodahena, Pelawattehena, Pelabogahahena, Kahatahena, Ratadehigahahena, Galgodahena, Malageruppehena, Pansalagodellahena, Keranagodamukalana, Keranagodahena, Lolugahahena, Kongahahenekella, Ketakellagahahena, Bogahahena, Kana-miyagalahena, Talagahahena, Julagahahena, Kalugahapittaniya, Okorayapittaniya, Weligodella <i>alias</i> Lolugahahena, Widanagodahena, Melikahaketiya-hena, Beliattehena, Wewehena, Weligahakattiya, Kanameeygahahena, Bogahahenekebella, Dama-niyahena	513	2	1
5a	Bogahawattedeniya <i>alias</i> Bogahahena	1	0	24
8	Rookathanahenakoratuwa	0	1	13
9	Galgodahenakella	0	0	27
10	Lolugahawatte	0	0	37
12	Katuimboolgahahena, Kootageykoratuwa	2	3	30
15	Bibulagawahena, Pansalahena, Godakumbura-atmaga, Gandarawattehena	20	2	10
17	Thelambugahahena, Jalotgehena, Wadugeyrupe, Mahawattehena, Moragahawattehena	6	1	22
19	Godakumbura-atmagahena <i>alias</i> Rookathanagaha-hena	0	2	7
31	Diganwewa	0	1	16
32	Diganwewahena	8	3	3
33	Pansalagodahenakella	0	1	21
34	Do.	0	3	34
53	Diulagahakoratuwa	0	0	28
57a	Wadiyawatte	0	0	9
66	Wadugeyrupe	8	0	1
69	Keranagodella	20	3	21
70	Tennehenakoratuwa	1	0	0
		586	1	24

and bounded as follows: on the north by the village limit of Ihala Bukandeyaya, the village limit of Araboda, the village limit of Malayagoda, the village limit of Malageygoda, the village limit of Mallakatigoda, the village limit of Handalugoda, the village limit of Mulanyaya; on the east by the village limit of Handapangalageyayna; on the south by the village limit of Handapangalageyayna, the village limit of Galwadiya; on the west by the village limit of Galwadiya, the village limit of Pahala Bukandeyaya.

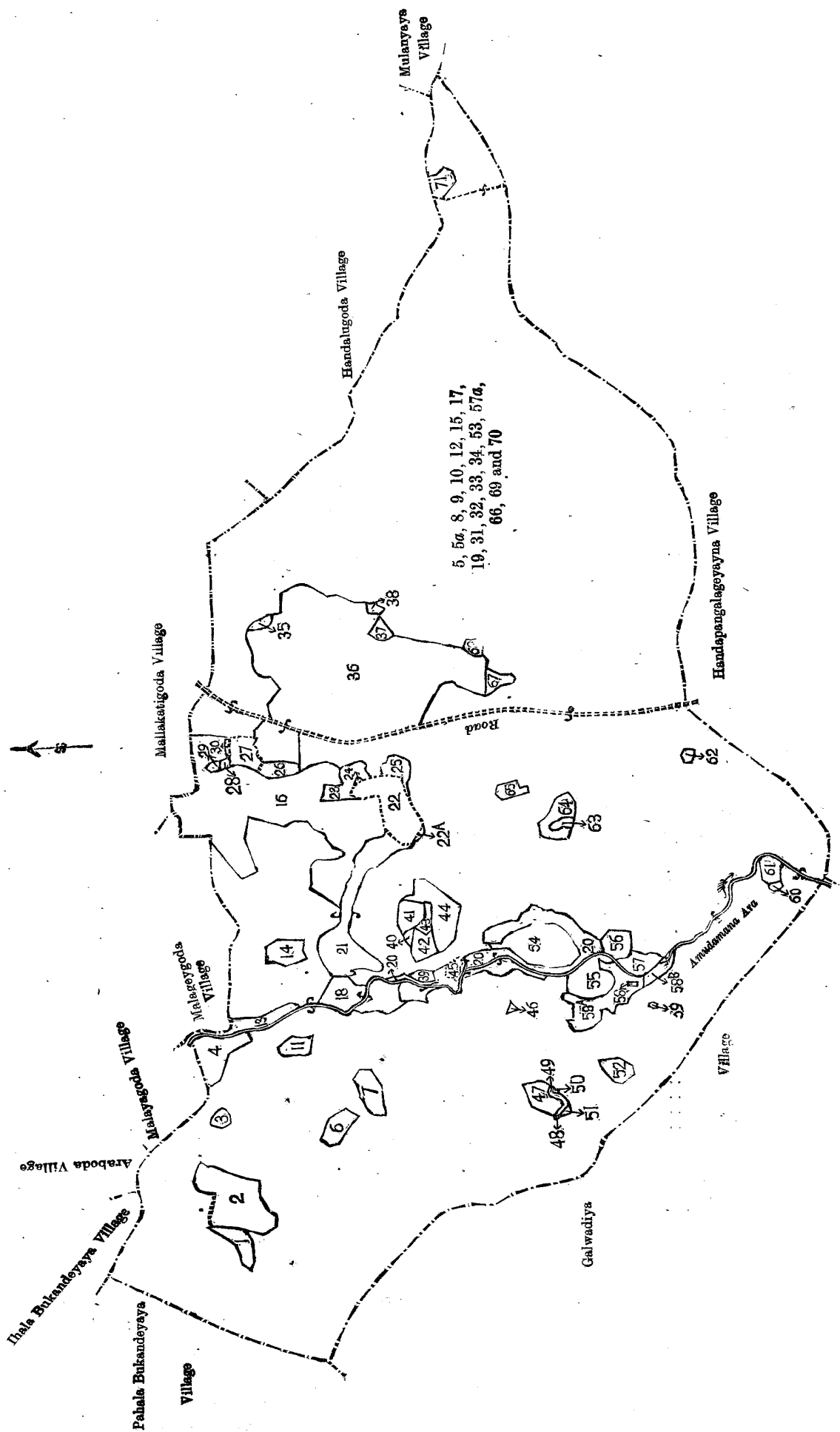
NOTE.—The following lots lying within the above boundaries are excluded from this notice, and their aggregate acreage of 134 acres 3 roods and 20 perches is not included in the acreage of 586 acres 1 rood and 24 perches given above:—

## Preliminary plan 387.

Lot.	Name of Land.	Extent.		
		A.	R.	P.
1	Medaruppe	1	1	1
2	Pinnaketiyahena <i>alias</i> Dawatayawatta, Medaruppa	5	3	26
3	Galgodahenakella	0	2	3
4	Parewatte, Nugegahawatta, Welikoratuwa	2	1	33
6	Ratadehigahawatte	1	1	15
7	Kahatagahahenakoratuwa	1	2	11
11	Lolugahawatte	0	3	39
13	Dummalagawakumbura <i>alias</i> Kapaheduma	1	1	15
14	Kohombagahawatte <i>alias</i> Bibilagawahena	1	1	25
16	Pelawatte, Mahawatte, Pansalawatte, Thelambugahawatte, Wadugeyrupe, Delgahawatte, Ihala-watte, Yakdehigeywatte, Attikkagahawatte, Lindagawawatte, Kohombagahawatte, Baduwatte, Jalal-gey-watte, Wedagey-watte, Kendagahawatte, Mora-gahawatte	23	3	32
1	Rookathanagahawatte <i>alias</i> Jandurawatte, Arage-watte	3	2	23
20	Bibulakumbura, Aragawawattedeniya, Peragahali-yadda, Beligahaliyadda, Suriyagasdeniya, Panwala, Kumburewala, Baduwattedeniya, Kalugamagewatte-deniya <i>alias</i> Baduwattedeniya	7	0	0
21	Godakumbura, Bibulakumbura, Mailagahakumbura, Meddadeniya	6	1	32

Lot.	Name of Land.	Extent.		
		A.	R.	P.
22	Mahawewadeniya .. .. .	4	0	34
22a	Mahawewakumbura .. .. .	0	0	16
23	Kongahakumbura, Dangahakumbura .. .. .	1	1	30
24	Dangahakumburagodella .. .. .	0	0	8
25	Dematagahawela .. .. .	0	3	20
26	Polwattedeniya .. .. .	0	2	35
27	Kalugahakumbura (T. P. 156,323) .. .. .	1	1	8
28	Awarigahawala .. .. .	0	0	17
29	Awarigahawaladeniya .. .. .	0	0	23
30	Polwattedeniya .. .. .	0	0	11
35	Pansalagodakella .. .. .	0	1	8
36	Kongahawatte, Diulgahawatte, Kadjuwatte, Ehelagahawatte, Jamanarangahawatte, Bogahawatte, Lolugahawatte, Ketakalagewattekella, Kadjugahawatte .. .. .	38	0	10
37	Ihalaruppe .. .. .	0	1	39
38	Keranagodahena <i>alias</i> Ihalaruppe .. .. .	0	1	3
39	Aragawawatte .. .. .	0	1	31
40	Galagawahenakella .. .. .	0	0	20
41	Do. .. .. .	1	1	6
42	Do. .. .. .	1	0	32
43	Do. .. .. .	0	1	38
44	Do. .. .. .	2	3	36
45	Okarayadeniya (T. P. 156,322) .. .. .	0	2	4
46	Lolugahahenakella .. .. .	0	0	15
47	Dangahahena .. .. .	1	1	28
48	Kohiladeniya, Bibula .. .. .	0	0	3
49	Kohiladeniya .. .. .	0	1	8
50	Beliatthena .. .. .	0	0	8
51	Kolongahahenakella .. .. .	0	0	31
52	Welikahaketiyahenakebella .. .. .	1	0	6
54	Baduwatte .. .. .	4	0	17
55	Daminagahakoratuwa, Aragahawatte .. .. .	2	1	34
56	Wadiyawatte .. .. .	1	0	10
57	Do. .. .. .	1	0	27
58	Narangahabibula .. .. .	0	0	9
58a	Damanagahaliyadda, Kirillagahadeniya, Narangahawelagawadeniya .. .. .	2	3	24
58b	Narangahabibulakumbura (T. P. 219,690) .. .. .	0	2	39
59	Melikahaketiyahenakella .. .. .	0	0	5
60	Panwaladeniya .. .. .	0	0	33
61	Panwalahenakabella .. .. .	0	3	18
62	Julgahawaladeniya <i>alias</i> Panwaladeniya .. .. .	0	0	36
63	Aratchigewatte <i>alias</i> Aratchigeywewagawakoratuwa .. .. .	0	1	27
64	Aratchigeywewagawakoratuwa <i>alias</i> Aratchigeywatte .. .. .	1	1	34
65	Ketakellagahawatte .. .. .	0	2	34
67	Lolugahahenakella .. .. .	0	3	14
68	Bogahahenakella .. .. .	0	2	6
71	Pinaketiyahenakella .. .. .	0	3	30
		<b>134</b>	<b>3</b>	<b>20</b>

[For Tracing see page 941.]



Scale of 16 Chains to an Inch.

Situation : Uda Julampitiya village in Giruwa Pattu West of Hambantota District.

Preliminary plan 387.

Lot.	Name of Land.	Extent. A. R. P.
5	Pinnaketiyahenakella, Kolongahahenakella, Kitulagodahena, Pelawattchena, Pelabogahahena, Kahatahena, Ratadehigahahena, Galgodahena, Malagerupphena, Pansalagodellahena, Keranagodamukalana, Keranagodahena, Lolugahahena, Kongahahenekella, Ketakellagahahena, Bogahahena, Kanamiyagalahena, Talagahahena, Julagahahena, Kalugahapittaniya, Okorayapittaniya, Weligodella <i>alias</i> Lolugahahena, Widanegodahena, Melikahaketiya-hena, Beliattehena, Wewehena, Weligahakattiya-hena, Kanameeygahahena, Bogahahenekebella, Damaniyahena	513 2 1
5a	Bogahawattedeniya <i>alias</i> Bogahahena	1 0 24
8	Rookathanahenakoratuwa	0 1 13
9	Galgodahenakella	0 0 27
10	Lolugahawatte	0 0 37
12	Katumbolagahahena, Kootageykoratuwa	2 3 30
15	Bibulagawahena, Pansalahena, Godakumbura-atmaga, Gandarawattchena	20 2 10
17	Thelambugahahena, Jalotgehena, Wadugeyruppe, Mahawattchena, Moragahawattchena	6 1 22
19	Godakumbura-atmagahena <i>alias</i> Rookathanagahahena	0 2 7
31	Diganwewa	0 1 16
32	Diganwewahena	8 3 3
33	Pansalagodahenakella	0 1 21
34	Do.	0 3 34
53	Diulagahakoratuwa	0 0 28
57a	Wadiyawatte	0 0 9
66	Wadugeyruppe	8 0 1
69	Keranagodella	20 3 21
70	Tennehenakoratuwa	1 0 0

536 1 24

Lots excluded.

1	Medaruppe	1 1 1
2	Pinnaketiyahena <i>alias</i> Dawatayawatta, Medaruppa	5 3 26
3	Galgodahenakella	0 2 3
4	Parewatte, Nugegahawatta, Welikoratuwa	2 1 33
6	Ratadehigahawatte	1 1 15
7	Kahatagahahenakoratuwa	1 2 11
11	Lolugahawatte	0 3 39
13	Dummalagawakumbura <i>alias</i> Kapuheduma	1 1 15
14	Kohombagahawatte <i>alias</i> Bibilagawahena	1 1 25
16	Pelawatte, Mahawatte, Pansalawatte, Thelambugahawatte, Wadugeyrippawatte, Delgahawatte, Ihalahawatte, Yakdehigeywatte, Attikkagahawatte, Lindagawawatte, Kohombagahawatte, Baduwatte, Jalagey-watte, Wedagey-watte, Kendagahawatte, Moragahawatte	23 3 32
18	Rookathanagahawatte <i>alias</i> Jandurawatte, Arage-watte	3 2 23
20	Bibulakumbura, Aragawawattedeniya, Peragahayadda Beligahaliyadda, Suriyagasdeniya, Panwala, Kumburewala, Baduwattedeniya, Kalugamagewattedeniya <i>alias</i> Baduwattedeniya	7 0 0
21	Godakumbura, Bilulakumbura, Mailagahakumbura, Meddadeniya	6 1 32
22	Mahawewadeniya	4 0 34
22a	Mahawewakumbura	0 0 16
23	Kongahakumbura, Dangahakumbura	1 1 30
24	Dangahakumburagodella	0 0 8
25	Dematagahawela	0 3 20
26	Polwattedeniya	0 2 35
27	Kalugahakumbura (T. P. 156,323)	1 1 8
28	Awarigahawala	0 0 17
29	Awarigahawaladeniya	0 0 23
30	Polwattedeniya	0 0 11
35	Pansalagodakella	0 1 8
36	Kongahawatte, Diulgahawatte, Kadjuwatte, Ehelagahawatte, Jamanarangahawatte, Bogahawatte, Lolugahawatte, Ketakalagewattkella, Kadjugahawatte	38 0 10



Lot.	Name of Land.	Extent.		
		A.	R.	P.
37	Ihalaruppe	0	1	39
38	Keranagodahena <i>alias</i> Ihalaruppe	0	1	3
39	Aragawawatte	0	1	31
40	Galagawahenakella	0	0	20
41	Do.	1	1	6
42	Do.	1	0	32
43	Do.	0	1	38
44	Do.	2	3	36
45	Okarayadeniya (T. P. 156,322)	0	2	4
46	Lolugahahenakella	0	0	15
47	Dangahahena	1	1	28
48	Kohfladeniya, Bibula	0	0	3
49	Kohladeniya	0	1	8
50	Beliattehena	0	0	8
51	Kolongahahenakella	0	0	31
52	Welikahaketiyahenakella	1	0	6
54	Baduwatte	4	0	17
55	Daminagahakoratuwa, Aragahawatte	2	1	34
56	Wadiyawatte	1	0	10
57	Do.	1	0	27
58	Narangahabibula	0	0	9
58a	Damanagahaliyadda, Kirillagahadeniya, Narangahawelagawadeniya	2	3	24
58b	Narangahabibulakumbara (T. P. 219,690)	0	2	39
59	Melikahaketiyahenakella	0	0	5
60	Panwaladeniya	0	0	33
61	Panwalahenakabella	0	3	18
62	Julgahawaladeniya <i>alias</i> Panwaladeniya	0	0	36
63	Aratchigewatte <i>alias</i> Aratchigeywewagawakoratuwa	0	1	27
64	Aratchigeywewagawakoratuwa <i>alias</i> Aratchigeywatte	1	1	34
65	Ketakellagahawatte	0	2	34
67	Lolugahahenakella	0	3	14
68	Bogahahenakella	0	2	6
71	Pinaketiyahenakella	0	3	30
		134	3	20

Field sheets P<sup>11</sup><sub>17-25</sub>, P<sup>11</sup><sub>18-26</sub>, P<sup>11</sup><sub>33-41</sub> & P<sup>11</sup><sub>34-42</sub>

Surveyor-General's Office.  
Colombo, April 24, 1908.

3,116

J. B. M. RIDOUT,  
for Surveyor-General.

Hambantota S. O. 94—1908.

Notice under the "Waste Lands Ordinances of 1897, 1899, 1900, and 1903."

TAKE notice that unless within three months from July 17, 1908, the persons, if any, who claim any interest in the lands hereinafter mentioned or in any one or more of such lands make claim in person or in writing to the said lands or any of them or to some interest therein to H. O. Fox, Esq., Special Officer appointed under section 28 of "The Waste Lands Ordinances, 1897, 1899, 1900, and 1903," at his office at Hill House, Mutwal, Colombo :

Such Special Officer, in pursuance of the powers vested in him by the said Ordinances, will declare by writing under his hand that the said lands or such of them, as to which no claim has been made, are the property of the Crown.

H. O. Fox,  
Special Officer.

Description of the Lands referred to.

The following lots situated in the village of Okewela, in the West Giruwa pattu of the Hambantota District, in the Southern Province, as described in the annexed certified tracings :—

Lot.	Name of Land.	Extent.		
		A.	R.	P.
I.				
Preliminary plan 310.				
3	Mailagahahena <i>alias</i> Karuvalagasgodellahena, Helambehena, Maragahahena, Galkadullebogahahena, Mukalanhena	21	1	31
3a	Lolugahahena, Kankanawelamulanawattahena <i>alias</i> Dunumadalagahawattahena	6	0	18
25	Deniyehena, Konkanuwewelahena, Koswattahena <i>alias</i> Kohombagahawattahena, Serugahahena <i>alias</i> Addarawattahena, Bibulewattahena <i>alias</i> Tembilihawattahena, Dangahahena <i>alias</i> Koswattahena, Mahagederawattahena, Gederawattahena <i>alias</i> Deliga. a' na, Pin' na	38	2	10
52	Indiwalehena, Kandehena <i>alias</i> Pasdenahena, Karagahapittannewattahena, Kadurehena <i>alias</i> Arehena, Mandiyehena, Kandehena	21	2	20
		87	2	39

and bounded as follows : on the north by a Gansabhawa path, Deniyehenakumbura claimed by Wannī Arachchige Don Abraham and others, the village limit of Palapota ; on the east by Gallinda-ara, Galkadullewatta, claimed by Wannī Arachchige Don Carolis and others, Galkadullewattehena claimed by Hewagamage Don Allis and others, Gallinda-ara, Mukalanhenewatta claimed by Wannī Arachchige Puchi Appu and others, Maragahawatta *alias* Wadugemulana claimed by Wannī Arachchige Don Salaman and others, Mailagahawatta claimed by Hewa Gamage Don Peneris and others, Mailagahawatta *alias* Karuwalagasgodellawatta claimed by Loku Hewa Gamage Don Juwanis and others, Konkanuwewelamulanewatta *alias* Dunumadalagahawatta claimed by Loku Hewa Gamage Don Dias and others, Mahagederawatta *alias* Dehigahahena claimed by Wannī Arachchige Don Samel and others, Gederawatta *alias* Dehigahahena claimed by Wannī Arachchige Don Andris and others, Beligahawatta claimed by Loku Hewa Gamage Don Peneris and others, Beligahahena claimed by ditto, Beligahakumbura *alias* Niyapaladeinya claimed by Loku Hewa Gamage Don Juwanis and others, the Kiul-ara, Pasdenahena or Kandehena claimed by Hewa Gamage Peneris and others, Maragahawatta *alias* Wadugemulana claimed by Hewapuwakdandawag Don Lewis and others, Gallinda-ara, Getasiyambala-ara, Kongahakumbura claimed by Wannī Arachchige Don Lewis and others, Karagahapittanewatta claimed by Edirisinghe Don Mathes and others, Karagahahena *alias* Pittaniyehena claimed by Wannī Arachchige Don Salaman and others, Mandiyehena claimed by Waga Arachchige Lewishami and others ; on the south by Kongahahena claimed by M. Heen Appu and others, Tippalehena *alias* Kongahahena claimed by Don Andreas Appuhami and others, Tippalehena claimed by Hewapuwakdandawage Don Lewis and others, the Medagangoda-ara, the Kiul-ara, a Gansabhawa path, Koshena *alias* Kohombagahahena claimed by Abedeera Patabendige Samel Appu, Ganimagonatippalehena claimed by Katuwana Siddharta Terunnanse ; on the west by the village limit of Palapota.

[For Tracing see page 945.]



Situation : Okewela village in West Giruwa pattu.

Preliminary plan 310.

Lot.	Name of Land.	Extent.		
		A.	R.	P.
3	Mailagahahena <i>alias</i> Karuvalagasgodellahena, Helambehena, Maragahahena, Galkadullebogahahena, Mukalahena	21	1	31
3a	Lolugahahena, Kankanawelamulanawattahena <i>alias</i> Dumumadalagahawattahena	6	0	18
25	Deniyehena, Konkanuwewelahena, Koswattahena <i>alias</i> Kohombagahawattahena, Serugahahena <i>alias</i> Addarawattahena, Bibulewattahena <i>alias</i> Tembilihawattahena, Dangahahena <i>alias</i> Koswattahena, Mahagederawattahena, Gederawattahena <i>alias</i> Dehigahahena, Pinhena	38	2	10
52	Indiwalehena, Kandehena <i>alias</i> Pasdenahena, Karagahapittannewattahena, Kadurehena <i>alias</i> Arehena, Mandiyehena, Kandehena	21	2	20
		87	2	39

Field sheets P <sup>21</sup><sub>2-10</sub> & P <sup>21</sup><sub>18-26</sub>

Surveyor-General's Office,  
Colombo, May 19, 1908.

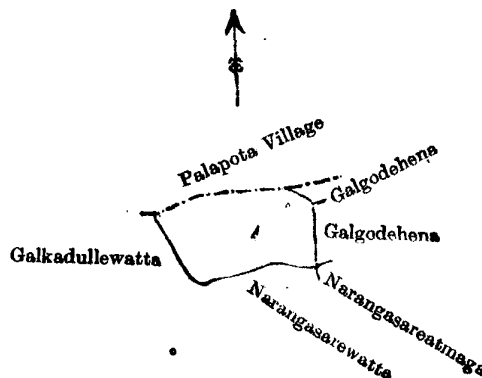
P. D. WARREN,  
Surveyor-General

II.

Preliminary plan 310.

Lot.	Name of Land.	Extent.		
		A.	R.	P.
4	Galgodahena, Narangas-arewattahena..	2	1	9

and bounded as follows : on the north by the village limit of Palapota, Galgodehena claimed by Hewa Puwakdandawage Don Lewis and others ; on the east by Galgodehena claimed by Wannu Arachchige Don Abraham and others, Narangas-areatmaga claimed by Hewa Gamage Allis Appu ; on the south by Narangas-arewatta claimed by Hewa Gamage Don Andris and others ; on the west by Galkadullewatta claimed by Wannu Arachchige Don Carolis and others.



Scale of 8 Chains to an Inch.

Situation : Okewela village in West Giruwa pattu.

Preliminary plan 310.

Lot.	Name of Land.	Extent.		
		A.	R.	P.
4	Galgodahena, Narangasarewattahena	2	1	9

Field sheet P <sup>21</sup><sub>2-10</sub>

Surveyor-General's Office,  
Colombo, May 19, 1908.

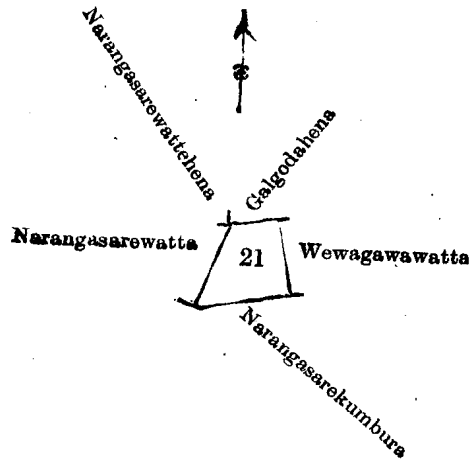
P. D. WARREN,  
Surveyor-General.

III.

Preliminary plan 310.

Lot.	Name of Land.	Extent.		
		A.	R.	P.
21	Narangasareatmaga and Wewehena	1	0	0

and bounded as follows : on the north by Galgodahena claimed by Wannu Arachchige Don Abraham and others ; on the east by Wewagawawatta claimed by Hewa Gamage Odiris and others ; on the south by Narangasarekumbura claimed by Hewa Gamage Don Juwanis and others ; on the west by Narangas-arewatta claimed by Hewa Gamage Don Andris and others, Narangas-arewattahena claimed by Hewagamage Don Andris and others.



Scale of 8 Chains to an Inch.

Situation : Okewela village in West Giruwa pattu.

Preliminary plan 310.

Lot.	Name of Land.	Extent. A. R. P.
21	Narangasareatmage and Wewehena ..	1 0 0
	Field set P 21 2-10	

Surveyor-General's Office,  
Colombo, May 19, 1908

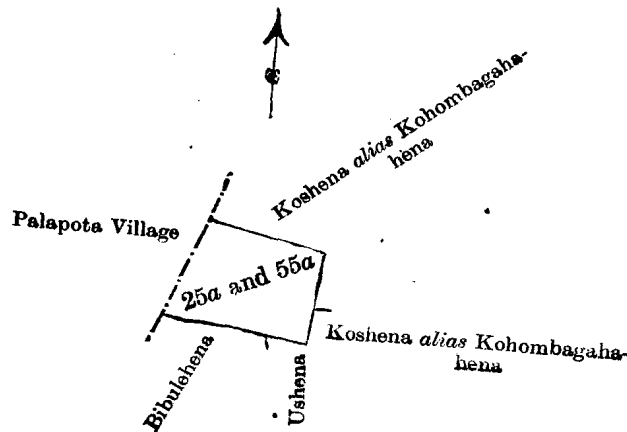
P. D. WARREN,  
Surveyor-General.

IV.

Preliminary plan 310.

Lot.	Name of Land.	Extent. A. R. P.
25a	Ganimagonatippalehena ..	1 3 28
55a	Ganimagetippalehena ..	0 1 2
		<hr/> 2 0 30

and bounded as follows : on the north by Koshena *alias* Kohombagahahena claimed by Abedeera Patabendige Samel Appu ; on the east by Koshena *alias* Kohombagahahena claimed by Abedeera Patabendige Samel Appu, on the south by Ushena claimed by Galappattiarachchige Don Samel and others, Bibulehena claimed by Wijetunga Liyana Patabendige Juwanis Appu ; on the west by the village limit of Palapota.



Scale of 8 Chains to an Inch.

Situation : Okewela village in West Giruwa pattu.

Preliminary plan 310.

Lot.	Name of Land.	Extent. A. R. P.
25a	Ganimagonatippalehena ..	1 3 28
55a	Ganimagetippalehena ..	0 1 2
		<hr/> 2 0 30

Surveyor-General's Office,  
Colombo, May 19, 1908.

Field sheet P 21  
18-26

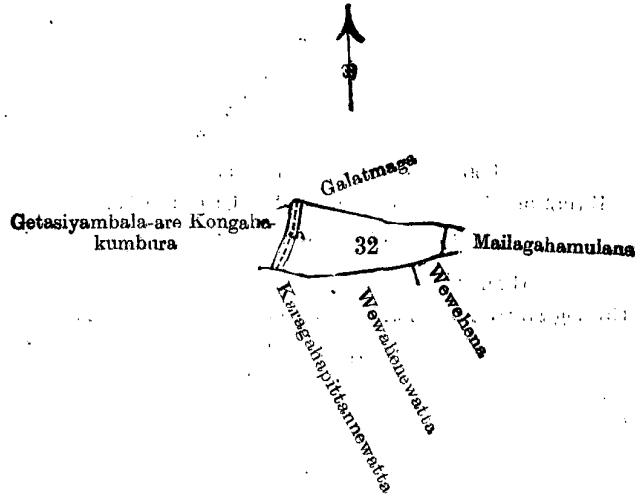
P. D. WARREN,  
Surveyor-General.

V.

Preliminary plan 310.

Lot.	Name of Land.	Extent. A. R. P.
32 ..	Getasiyambala-arawewa, Getasiyambala-ara, Kongahapotawa (tank)	1 2 20

and bounded as follows : on the north by Galatnaga claimed by Wannī Arachchige Don Lewis and others ; on the east by Mailagahamulana claimed by Hewa Puwakdandawage Don Janis and others ; on the south by Wewehena claimed by Wannī Arachchige Don Lewis and others, Wewahenewatta claimed by ditto, Karagahapittaniyawatta claimed by Edirisinghe Don Mathes and others ; on the west by Getasiyambala-ara, Kongahakumbura claimed by Wannī Arachchige Don Lewis and others, Galatnaga claimed by Wannī Arachchige Don Lewis and others.



Scale of 8 Chains to an Inch.

Situation : Okewela village in West Giruwa pattu.

Preliminary plan 310.

Lot.	Name of Land.	Extent. A. R. P.
32 ..	Getasiyambala-arawewa, Getasiyambala-ara, Kongahapotawa (tank)	1 2 20

Field sheet P<sub>2</sub><sup>21</sup>-10

Surveyor-General's Office,  
Colombo, May 19, 1908.

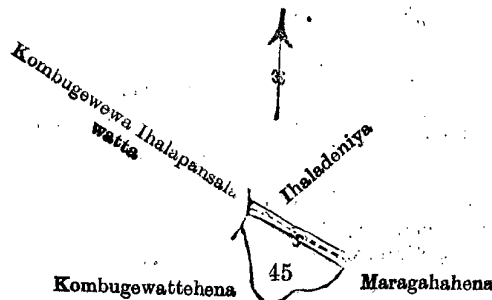
P. D. WARREN,  
Surveyor-General.

VI.

Preliminary plan 310.

Lo	Name of Land.	Extent. A. R. P.
45 ..	Kombugewewa (tank)	1 0 10

and bounded as follows : on the north by Ihaladeniya claimed by Hewa Gamage Don Theodoris and others ; on the east by Maragahahena claimed by Hewa Gamage Don Mathes and others ; on the south by Kombugewatthehena claimed by Abewarna Patabendige Don Menthis and others ; on the west by Kombugewatthehena claimed by Abewarna Patabendige Don Menthis and others, Kombugewewa Ihala Pansalawatta claimed by Hewa Gamage Don Bastian and others.



Scale of 8 Chains to an Inch.

Situation : Okewela village in West Giruwa pattu.

Preliminary plan 310.

Lot.	Name of Land.	Extent. A. R. P.
45	Kombugewewa (tank)	1 0 10

Field sheets P<sup>21</sup><sub>2-10</sub> & P<sup>21</sup><sub>18-26</sub>

Surveyor-General's Office,  
Colombo, May 19, 1908.

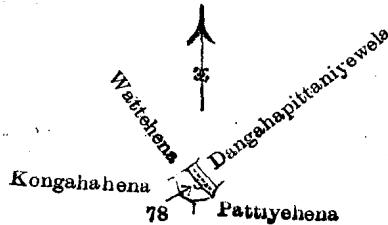
P. D. WARREN,  
Surveyor-General.

VII.

Preliminary plan 310.

Lot.	Name of Land.	Extent. A. R. P.
78	Dangahapittaniyewewa (tank)	0 0 24

and bounded as follows : on the north by Wattedehena claimed by Hewa Puwakdandawage Don Janis and others ; on the east by Dangahapittaniyewewa claimed by Hewa Puwakdandawage Don Janis and others ; on the south by Pattiyehena claimed by Hewa Puwakdandawage Don Janis and others ; on the west by Kongahahena claimed by Hewa Puwakdandawage Don Janis and others.



Scale of 8 Chains to an Inch.

Situation : Okewela village in West Giruwa pattu.

Preliminary plan 310.

Lot.	Name of Land.	Extent. A. R. P.
78	Dangahapittaniyewewa (tank)	0 0 24

Field sheet P<sup>21</sup><sub>18-26</sub>

Surveyor-General's Office,  
Colombo, May 19, 1908.

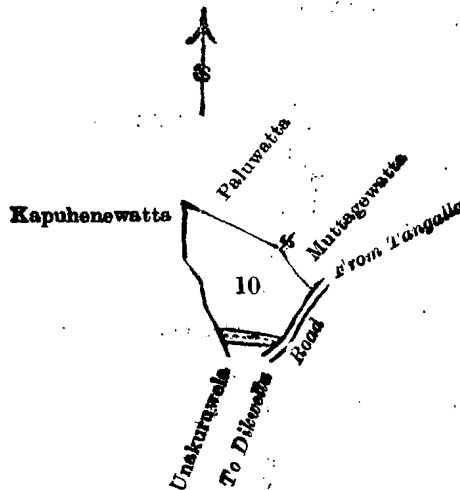
P. D. WARREN,  
Surveyor-General.

VIII.

Preliminary plan 310.

Lot.	Name of Land.	Extent. A. R. P.
108	Unakuruwewa	1 3 21

and bounded as follows : on the north by Paluwatta claimed by Abewarna Patabendige Don Andris and others ; on the east by Muttagewatta claimed by Abewarna Patabendige Don Menthis and others, the road from Tangalla to Dikwella ; on the south by Unakuruwela claimed by Abewarna Patabendige Don Andris and others ; on the west by Kapuhewatta claimed by Andra Hennege Baba Appu and others.



Scale of 8 Chains to an Inch.

Situation : Okewela village in West Giruwa pattu.  
Preliminary plan 310.

Lot.	Name of Land.	Extent. A. R. P.
108	Unakuruwewa	1 3 21

Field sheet P <sup>21</sup><sub>18-26</sub>

Surveyor-General's Office,  
Colombo, May 19, 1908.  
3,117

P. D. WARREN,  
Surveyor-General.  
Hambantota S. O. 95—1908

**Notice under "The Waste Lands Ordinances of 1897, 1899, 1900, and 1903."**

TAKE notice that unless within three months from July 17, 1908, the persons, if any, who claim any interest in the lands hereinafter mentioned or in any one or more of such lands or to some interest therein make claim in person or in writing to the said lands or any of them or to some interest therein to J. G. Fraser, Esq., Special Officer appointed under section 28 of "The Waste Lands Ordinances, 1897, 1899, 1900, and 1903," at his office at Hill House, Mutwal, Colombo :

Such Special Officer, in pursuance of the powers vested in him by the said Ordinances, will declare by writing under his hand that the said lands or such of them, as to which no claim has been made, are the property of the Crown.

J. G. FRASER,  
Special Officer.

*Description of the Lands referred to.*

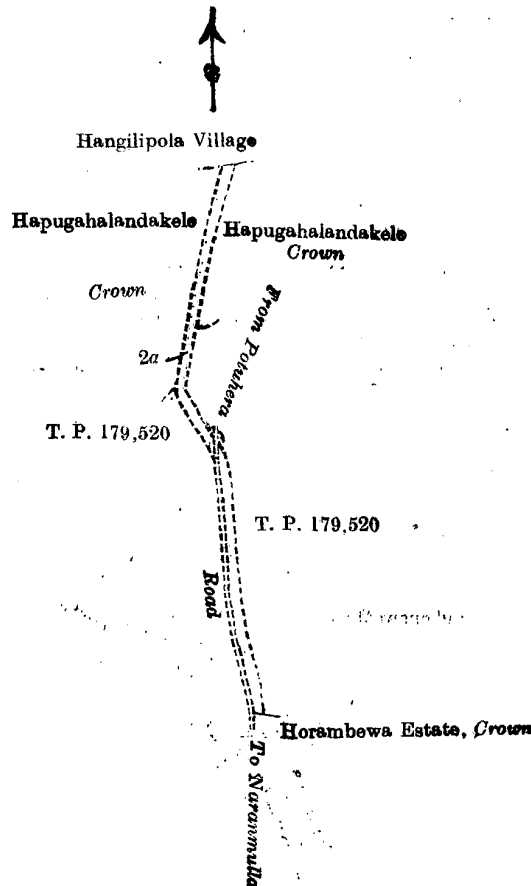
The following lots situated in the village of Udagedara, in the Medaketiya korale of the Katugampola hatpattu in the Kurunegala District, in the North-Western Province, as described in the annexed certified tracings :—

I.

Preliminary plan 7.

Lot.	Name of Land.	Extent. A. R. P.
2a	Horambawawatta (reservation for road)	0 2 26

and bounded as follows : on the north by the village limit of Hangilipola ; on the east by Hapugahalandakele belonging to the Crown, T. P. 179,520 ; on the south by Horambawa estate claimed by the Crown ; on the west by the road from Naranmulla to Potuhera, T. P. 179,520, Hapugahalandakele belonging to the Crown.



Scale of 8 Chains to an Inch.



Situation : Udagedara village in Medaketiya korale of Kurunegala District.

Preliminary plan 7.

Lot.	Name of Land.	Extent.	
		A.	R. P.
2a	Horambawawatta (reservation for road)	0	2 26

Field sheet I <sup>13</sup><sub>49—50, 57—58, &c.</sub>

Surveyor-General's Office,  
Colombo, June 16, 1908.

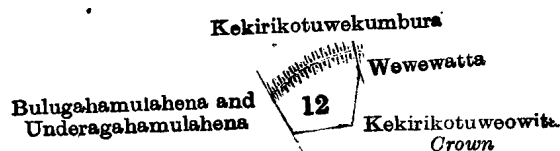
W. C. S. INGLES,  
for Acting Surveyor-General.

II.

Preliminary plan 7.

Lot.	Name of Land.	Extent.	
		A.	R. P.
12	Kekirikotuwewewa (tank)	0	3 10

and bounded as follows : on the north by Kekirikotuwekumbura claimed by Ilandare Pedidurayalage Menika ; on the east by Wewewatta claimed by Ilandare Pedidurayalage Elmali, Kekirikotuwewewita belonging to the Crown ; on the south by Kekirikotuwewewita belonging to the Crown ; on the west by Bulugahamulahena and Underagahamulahena sold by the Crown to Ilandare Pedidurayalage Elmali.



Scale of 8 Chains to an Inch.

Situation : Udagedara village in Medaketiya korale of Kurunegala District.

Preliminary plan 7.

Lot.	Name of Land.	Extent.	
		A.	R. P.
12	Kekirikotuwewewa (tank)	0	3 10

Field sheet I <sup>13</sup><sub>49—50, 57—58, &c.</sub>

Surveyor-General's Office,  
Colombo, June 16, 1908.

W. C. S. INGLES,  
for Acting Surveyor-General.  
Kurunegala S. O. 13—1908

3,118

### Notice under "The Waste Lands Ordinances of 1897, 1899, 1900, and 1903."

TAKE notice that unless within three months from July 17, 1908, the persons, if any, who claim any interest in the lands hereinafter mentioned or in any one or more of such lands make claim in person or in writing to the said lands or any of them or to some interest therein to W. E. Wait, Esq., Special Officer appointed under section 28 of "The Waste Lands Ordinances, 1897, 1899, 1900, and 1903," at his office at Hill House, Mutwal, Colombo :

Such Special Officer, in pursuance of the powers vested in him by the said Ordinances, will declare by writing under his hand that the said lands or such of them, as to which no claim has been made, are the property of the Crown.

W. E. WAIT,  
Special Officer.

#### Description of Lands referred to.

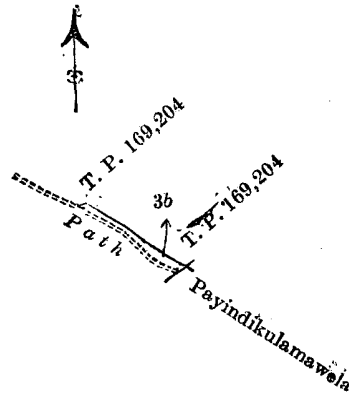
The following lots situated in the village of Payindikulama, in the Pahalamedagandahe tulana of the Nuwaragam korale of the Nuwaragam palata, in the North-Central Province, as described in the annexed certified tracings :—

I.

Preliminary plan 350.

Lot.	Name of Land.	Extent.	
		A.	R. P.
3b	Path (reservation)	0	0 23

and bounded as follows : on the north and east by T. P. 169,204 ; on the south by Payindikulamawela claimed by Baduralage Kappuruhamy, a path ; on the west by a path.



Scale of 8 Chains to an Inch.

Situation : Payindikulama village in Nuwaragam korale of Anuradhapura District.

Preliminary plan 350.

Lot.	Name of Land.	Extent. A R. P.
3b	Path (reservation)	0 0 23

Field sheet F<sub>1-9</sub><sup>14</sup>

Surveyor-General's Office,  
Colombo, June 16, 1908.

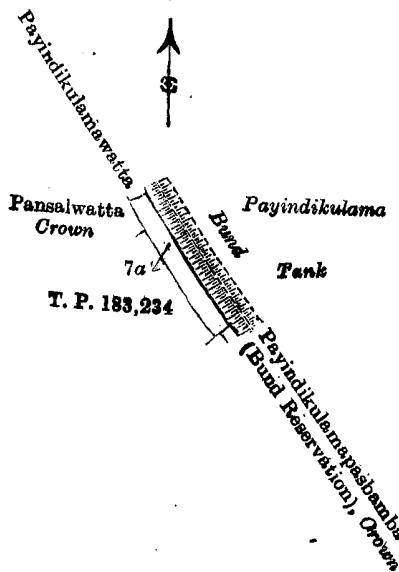
W. C. S. INGLES,  
for Acting Surveyor-General.

II.

Preliminary plan 350.

Lot.	Name of Land.	Extent. A R. P.
7a	Payindikulamapasbamba (bund reservation)	0 2 25

and bounded as follows : on the north by Payindikulamakele (bund reservation) belonging to the Crown ; on the east by the bund of Payindikulama tank ; on the south by Payindikulamapasbamba (bund reservation) belonging to the Crown ; Payindikulamawatta claimed by Vannihamy Vel-Vidane and others ; on the west by T.P. 183,234, Pansalwatta belonging to the Crown.



Scale of 8 Chains to an Inch.

Situation : Payindikulama village in Nuwaragam korale of Anuradhapura District.

Preliminary plan 350.

Lot.	Name of Land.	Extent. A R. P.
7a	Payindikulamapasbamba (bund reservation)	0 2 25

Field sheet F<sub>1-9</sub><sup>14</sup>

Surveyor-General's Office,  
Colombo, June 16, 1908.

W. C. S. INGLES,  
for Acting Surveyor-General  
Anuradhapura S. O. 28—1908

## Notice under "The Waste Lands Ordinances of 1897, 1899, 1900, and 1903."

TAKE notice that unless within three months from July 17, 1908, the persons, if any, who claim any interest in the lands hereinafter mentioned or in any one or more of such lands make claim in person or in writing to the said lands or any of them or to some interest therein to H. O. Fox, Esq., Special Officer appointed under section 28 of "The Waste Lands Ordinances, 1897, 1899, 1900, and 1903," at his office at Hill House, Mutwal, Colombo :

Such Special Officer, in pursuance of the powers vested in him by the said Ordinances, will declare by writing under his hand that the said lands or such of them, as to which no claim has been made, are the property of the Crown.

H. O. Fox,  
Special Officer.

*Description of the Lands referred to.*

The following lots situated in the village of Kohowilakitulwattagama, in the Soranatotā korale of the Wiyaluwa division, in the Province of Uva, as described in the annexed certified tracings :—

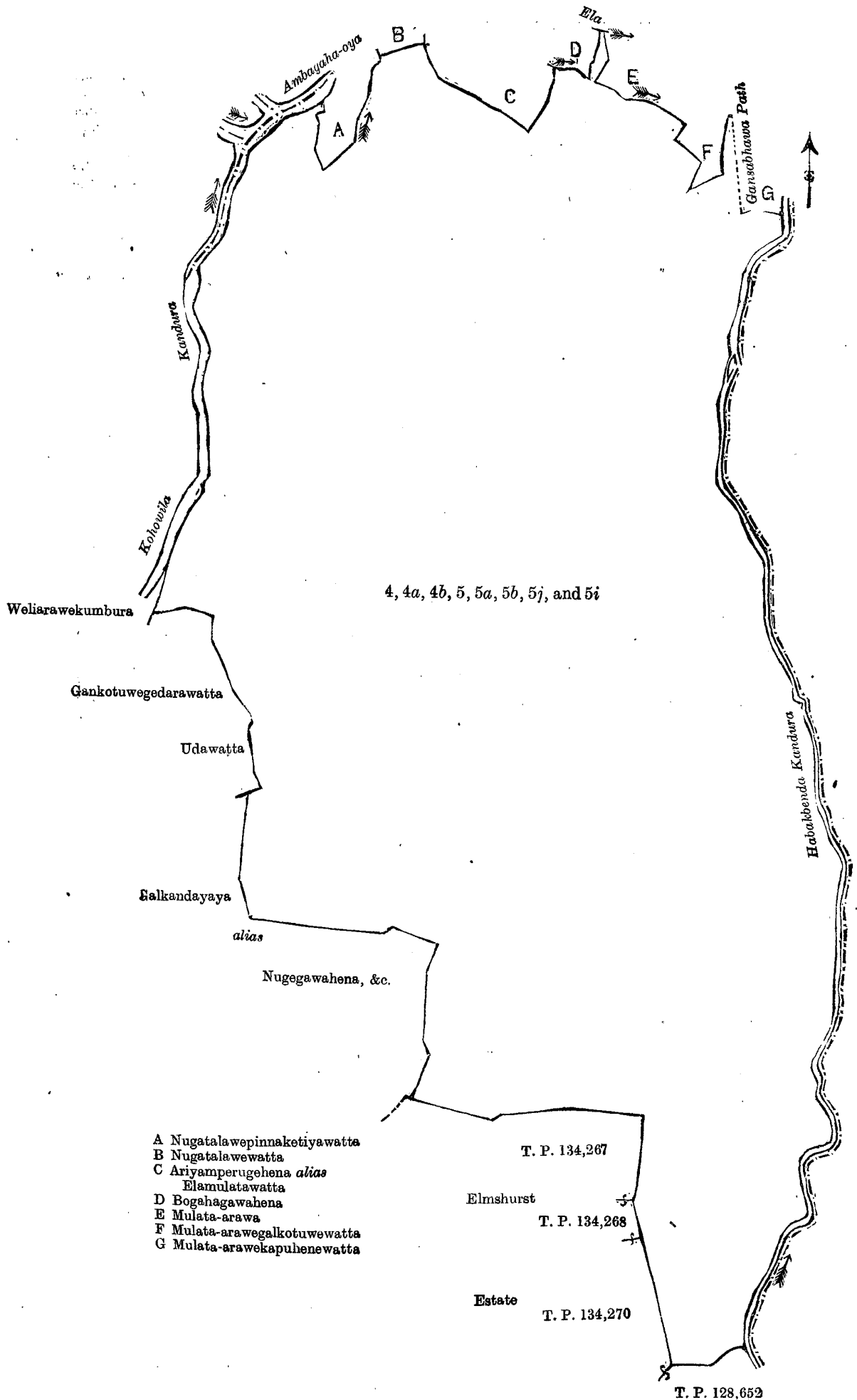
## I.

## Preliminary plan 87.

Lot.	Name of Land.	Extent.		
		A.	R.	P.
4	Hingurugalapatana .. .. .	40	0	0
4a	Hingurugalapatana <i>alias</i> Galkandeyaya .. .. .	15	1	14
4b	Do. .. .. .	4	1	32
5	Madugahapitihenyaya .. .. .	48	0	0
5a	Madugahapitihenyaya <i>alias</i> Galkandeyaya .. .. .	92	0	0
5b	Galkandeyaya <i>alias</i> Kapuhena .. .. .	2	0	0
5j	Madugahapitiya .. .. .	2	2	34
5i	Do. .. .. .	0	0	12
		204	2	12

and bounded as follows : on the north by the Ambagaha-oya, Nugatalawepinnaketiyawattā claimed by Ana Muna Kina Mohideen Saibu and others, an ela, Nugatalawewatta claimed by S. M. B. Egodawela Korala, Ariyamperugehena *alias* Elamulatawatta claimed by Ana Muna Keena Mohideen Saibu, an ela, Bogahagawahena claimed by Mulata-arawegedara Mutu Menika and by the Crown, an ela, Mulata-arawa claimed by Mulata-arawegedara Mutu Menika and others, an ela, Mulata-arawegalkotuwewatta claimed by Mulata-arawe Pediris Appu, a Gansabhawa path, Mulata-arawekapuhewewatta claimed by Kapuhene Mutu Menika ; on the east by the Habakbenda Kandura ; on the south by T. P. 128,652, T. P's. 134,270, 134,268, and 134,267 (Elmhurst estate) ; on the west by Galkandayaya *alias* Nugegawahena, &c., claimed by K. Kalu Menika and others and by the Crown, Udawatta claimed by Gonkotuwegedara Kiri Banda and others, Gonkotuwegedara-watta claimed by ditto, Weliarawekumbura claimed by Arawegedara Kurna, the Kohowila Kandura.

[For Tracing see page 954.]



- A Nugatalawepinnaketiyawatta
- B Nugatalawewatta
- C Ariyamperugehena *alias* Elamulatawatta
- D Bogahagawahena
- E Mulata-arawa
- F Mulata-arawegalkotuwewatta
- G Mulata-arawekapuhenewatta

T. P. 134,267

Elmshurst

T. P. 134,268

Estate

T. P. 134,270

T. P. 128,652

Situation : Kohowilakitulwattagama village in Badulla District.

Preliminary plan 87.

Lot.	Name of Land.	Extent.		
		A.	R.	P.
4	Hingurugalapatana .. ..	40	0	0
4a	Hingurugalapatana <i>alias</i> Galkandeyaya .. ..	15	1	14
4b	Do. .. ..	4	1	32
5	Madugahapitiyehenyaya .. ..	48	0	0
5a	Madugahapitiyehenyaya <i>alias</i> Galkandeyaya .. ..	92	0	0
5b	Galkandeyaya <i>alias</i> Kapuhena .. ..	2	0	0
5j	Madugahapitiya .. ..	2	2	34
5i	Do. .. ..	0	0	12
		204	2	12

Field sheet M<sub>22</sub><sup>7</sup>—30

Surveyor-General's Office,  
Colombo, April 11, 1907.

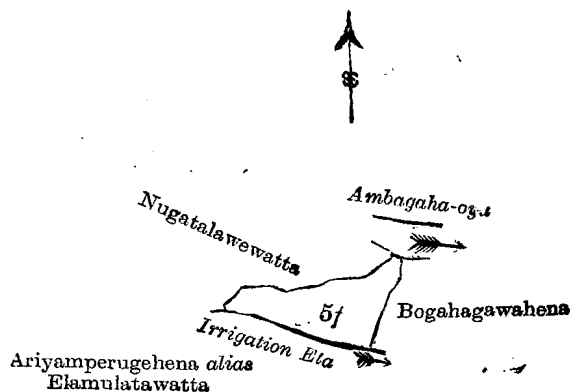
C. MEADEN,  
for Surveyor-General.

II.

Preliminary plan 87.

Lot.	Name of Land.	Extent.		
		A.	R.	P.
5f	Nugatalawehena .. ..	1	1	17

and bounded as follows : on the north by Nugatalawewatta claimed by S. M. B. Egodawela Korala, the Ambagaha-oya ; on the east by Bogahagawahena claimed by Mulata-arawegedara Mutu Menika and others and by the Crown ; on the south by an irrigation ela (Ariyamperugehena *alias* Elamulatawatta claimed by Ana Muna Keena Mohideen Saibu) ; on the west by Nugatalawewatta claimed by S. M. B. Egodawela Korala.



Scale of 8 Chains to an Inch.

Situation : Kahowilakitulwattagama village in Badulla District.

Preliminary plan 87.

Lot.	Name of Land.	Extent.		
		A.	R.	P.
5f	Nugatalawehena .. ..	1	1	17

Field sheet M<sub>22</sub><sup>7</sup>—30

Surveyor-General's Office,  
Colombo, April 11, 1907.

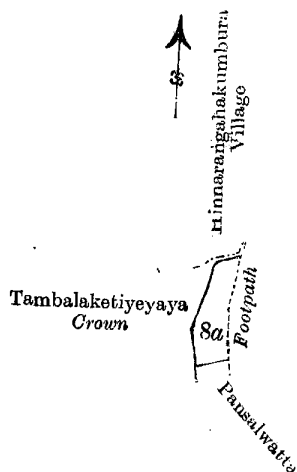
C. MEADEN,  
for Surveyor-General.

III.

Preliminary plan 87.

Lot.	Name of Land.	Extent.		
		A.	R.	P.
8a	Tambalaketiyehenyaya <i>alias</i> Puhuhelligahawattehena .. ..	0	2	12

and bounded as follows : on the north by the village limit of Hinnarangahakumbura ; on the east by a footpath ; on the south by Pansalwatta claimed by Pillearawe Kiriwante Gamarala ; on the west by Tambalaketiyeyaya declared to be Crown property.



Scale of 8 Chains to an Inch.

Situation: Kohowilakitulwattagama village in Badulla District.

Preliminary plan 87.

Lot.	Name of Land.	Extent. A. R. P.
8a	Tambalaketiyehenyaya <i>alias</i> Putuhelligahawattahena	0 2 12

Field sheet M<sub>21-29</sub><sup>7</sup>

Surveyor-General's Office,  
Colombo, February 4, 1908.

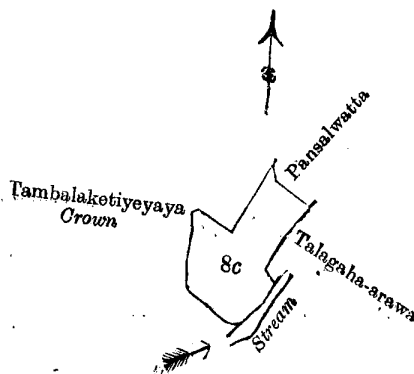
J. B. M. RIDOUT,  
for Surveyor-General.

IV.

Preliminary plan 87.

Lot.	Name of Land.	Extent. A. R. P.
8c	Tambalaketiyehenyaya <i>alias</i> Galkotuwewatta, &c.	1 3 10

and bounded as follows: on the north by Pansalwatta claimed by Pillearawe Kiriwante Gamarala; on the east by Talagaha-arawa claimed by Ganeti and others, a stream; on the south and west by Tambalaketiyeyaya declared to be Crown property.



Scale of 8 Chains to an Inch.

Situation: Kohowilakitulwattagama village in Badulla District.

Preliminary plan 87.

Lot.	Name of Land.	Extent. A. R. P.
8c	Tambalaketiyehenyaya <i>alias</i> Galkotuwewatta, &c.	1 3 10

Field sheet M<sub>21-29</sub><sup>7</sup>

Surveyor-General's Office,  
Colombo, February 4, 1908.

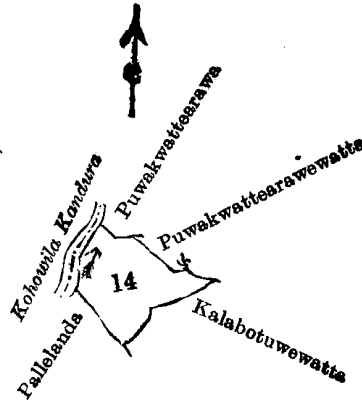
J. B. M. RIDOUT,  
for Surveyor-General.

## V.

## Preliminary plan 87.

Lot.	Name of Land.	Extent.		
		A.	R.	P.
14	Kalabotuwawa	1	1	19

and bounded as follows : on the north by Puwakwattearawa claimed by Ganeti and others, Puwakwattearawatta claimed by Naya-arawe Ganeti and others ; on the east by Kalabotuwwatta claimed by Galpottakumbure Appuhamy and by the Crown ; on the south by Pallelanda claimed by Jayasegedara Siyatu and the Crown ; on the west by the Kohowila Kandura.



Scale of 8 Chains to an Inch.

Situation : Kohowilakitulwattegama village in Badulla District.

## Preliminary plan 87.

Lot.	Name of Land.	Extent.		
		A.	R.	P.
14	Kalabotuwawa	1	1	19

Field sheet M<sub>22</sub><sup>7</sup>-30

Surveyor-General's Office,  
Colombo, February 4, 1908.

J. B. M. RIDOUT,  
for Surveyor-General.

## VI.

## Preliminary plan 87.

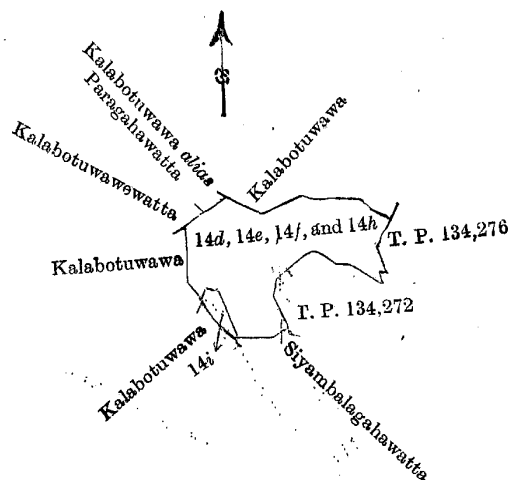
Lot.	Name of Land.	Extent.		
		A.	R.	P.
14d	Kalabotuwwawa <i>alias</i> Paragahawatta	1	2	36
14e	Mukalanahena	0	1	38
14f	Do.	0	2	15
14h	Kalabotuwwawa	0	1	3d
		<hr/>		
		3	1	3
		<hr/>		

and bounded as follows : on the north by Kalabotuwwawewatta claimed by Galpottakumbure Appuhamy and the Crown, Kalabotuwwawa *alias* Paragahawatta claimed by Galpottakumbure Ganeti, Kalabotuwwawa claimed by Nainarawe Ganeti and others ; on the east by T. P. 134,276 ; on the south by T. P. 134,272, Siyambalagahawatta claimed by Siyambalagahawatta Dingiri Menika and the Crown ; on the west by Kalabotuwwawa claimed by Arawegedara Appuhamy and by the Crown, Kalabotuwwawa claimed by Arawegedara Appuhamy and others.

NOTE.—The following lot lying within the above boundaries is excluded from this notice, and its extent of 21 perches is not included in the acreage of 3 acres 1 rood and 3 perches given above:—

## Preliminary plan 87.

Lot.	Name of Land.	Extent. A. R. P.
14i	Kalabotuwawa	0 0 21



Scale of 8 Chains to an Inch.

Situation: Kohowilakitulwattagama village in Badulla District.

## Preliminary plan 87.

Lot.	Name of Land.	Extent. A. R. P.
14d	Kalabotuwawa alias Paragahawatta	1 2 36
14e	Mukalanahena	0 1 38
14f	Do.	0 2 15
14h	Kalabotuwawa	0 1 34
		3 1 3

## Lot excluded.

14i	Kalabotuwawa	0 0 21
-----	--------------	--------

Field sheet M<sub>22</sub><sup>7</sup>—30Surveyor-General's Office,  
Colombo, February 4, 1908.J. B. M. RIDOUT,  
for Surveyor-General.

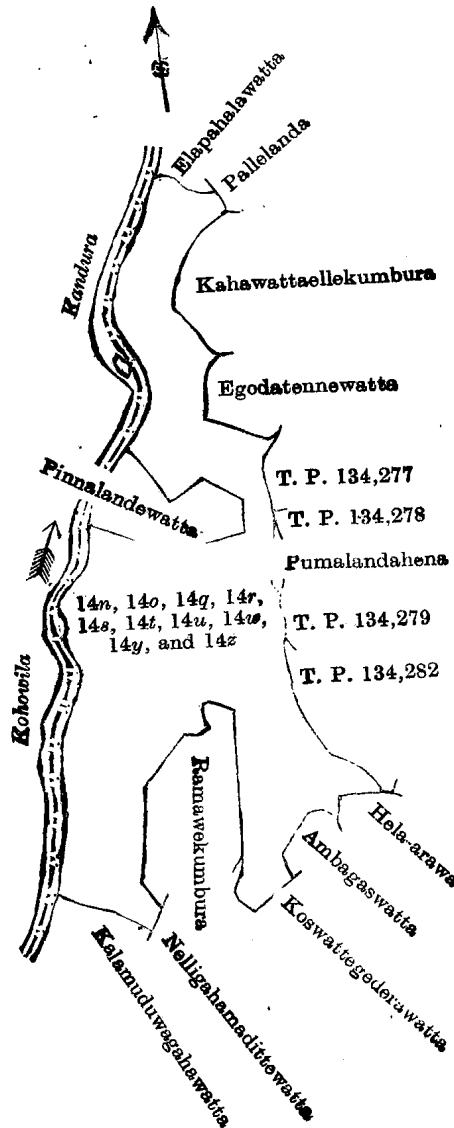
## VII.

## Preliminary plan 87.

Lot.	Name of Land.	Extent. A. R. P.
14n	Ellepahalawatta	1 0 36
14o	Pinnalanda, &c.	10 0 35
14q	Nayekumbura	0 1 34
14r	Bukirinda	0 3 33
14s	Do.	1 0 4
14t	Kalamuduwegahawatta	0 2 35
14u	Do.	0 0 12
14w	Welibissa	0 3 4
14y	Puhulwelwatta	0 1 30
14z	Pinnalanda	0 0 17
		16 0 0

and bounded as follows: on the north by Ellepahalawatta claimed by Jaysegedara Kuma, Pallelanda claimed by Jaysegedara Siyatu and others and by the Crown; on the east by Kahawatte-ellekumbura claimed by Jaysegedara Kiriwante and others, Egodatennawatta claimed by Egodatenne Ukku, T. P's 134,277 and 134,278, Pumalandehena claimed by the proprietors of Elmhurst estate, T. P's 134,279 and 134,282; on the south by Hela-arawa claimed by Jaysegedara Banda and others, Ambagaswatta claimed by Koswatte Mutu Menika and by the Crown, Koswattedegarawatta claimed by Koswattedegara Appuhamy, Ramawekumbura claimed by Nelligahamaditte Kiriwante and others, Nelligahamadittewatta claimed by ditto, Kalamuduwegahawatta claimed by Kapuhene Ukku Menika and by the Crown; on the west by the Kohowila Kandura, Pinnalandewatta claimed by Jaysegedara Heen Banda and by the Crown, the Kohowila Kandura.





Scale of 8 Chains to an Inch.

Situation : Kohowilakitulwattegama village in Soranatota korale of Badulla District.

Preliminary plan 87.

Lot.	Name of Land.	Extent.		
		A.	R.	P.
14n	Ellepahalawatta	1	0	36
14o	Pinnalanda, &c.	10	0	35
14q	Nayekumbura	0	1	34
14r	Bukirinda	0	3	33
14s	Do.	1	0	4
14t	Kalamuduwagahawatta	0	2	35
14u	Do.	0	0	12
14v	Welibissa	0	3	4
14y	Puhulwelwatta	0	1	30
14z	Pinnalanda	0	0	17
		<u>16</u>	<u>0</u>	<u>0</u>

Field sheets M<sub>22-30</sub><sup>7</sup> & M<sub>38-46</sub><sup>7</sup>

Surveyor-General's Office,  
Colombo, February 4, 1908.


J. B. M. RIDOUT,  
for Surveyor-General.

VIII.

Preliminary plan 87.

Lot.	Name of Land.	Extent.		
		A.	R.	P.
28	Helawatta	0	3	23

and bounded as follows : on the north by Nelligahamadittawatta claimed by Nelligahamaditte Kiriwante and others ; on the east, south, and west by Malattehena declared to be Crown property.



Scale of 8 Chains to an Inch.

Situation : Kohowilakitulwattagama village in Badulla District.

Preliminary plan 87.

Lot.	Name of Land.	Extent. A. R. P.
28	Helawatta	0 3 23

Field sheet M<sub>38</sub><sup>7</sup>-46

Surveyor-General's Office,  
Colombo, February 4, 1908.

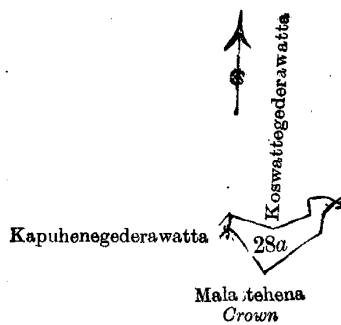
J. B. M. RIDOUT,  
for Surveyor-General.

IX.

Preliminary plan 87.

Lot.	Name of Land.	Extent. A. R. P.
28a	Batalawattehena and Welibissawattehena	0 2 17

and bounded as follows : on the north by Koswattegedarawatta claimed by Koswattegedara Appuhamy and others ; on the east and south by Malattehena declared to be Crown property ; on the west by Kapuhenegedarawatta claimed by Kapuhenegedara Siyatu and another.



Scale of 8 Chains to an Inch.

Situation : Kohowilakitulwattagama village in Badulla District.

Preliminary plan 87.

Lot.	Name of Land.	Extent. A. R. P.
28a	Batalawattehena and Welibissawattehena	0 2 17

Field sheet M<sub>38</sub><sup>7</sup>-46

Surveyor-General's Office,  
Colombo, February 4, 1908.  
3,120

J. B. M. RIDOUT,  
for Surveyor-General.  
Uva S. O. 27—1908

Notice under "The Waste Lands Ordinances of 1897, 1899, 1900, and 1903."

TAKE notice that unless within three months from July 18, 1908, the persons, if any, who claim any interest in the lands hereinafter mentioned or in any one or more of such lands make claim in person or in writing to the said lands or any of them or to some interest therein to the Assistant Government Agent, Matara, at the Matara Kachcheri :

Such Assistant Government Agent, in pursuance of the powers vested in him by "The Waste Lands Ordinances of 1897, 1899, 1900, and 1903," will declare by writing under his hand that the said lands or such of them, as to which no claim has been made, are the property of the Crown.

Matara Kachcheri,  
March 30, 1908.

W. L. KINDERSLEY,  
Assistant Government Agent.

Description of the Lands referred to.

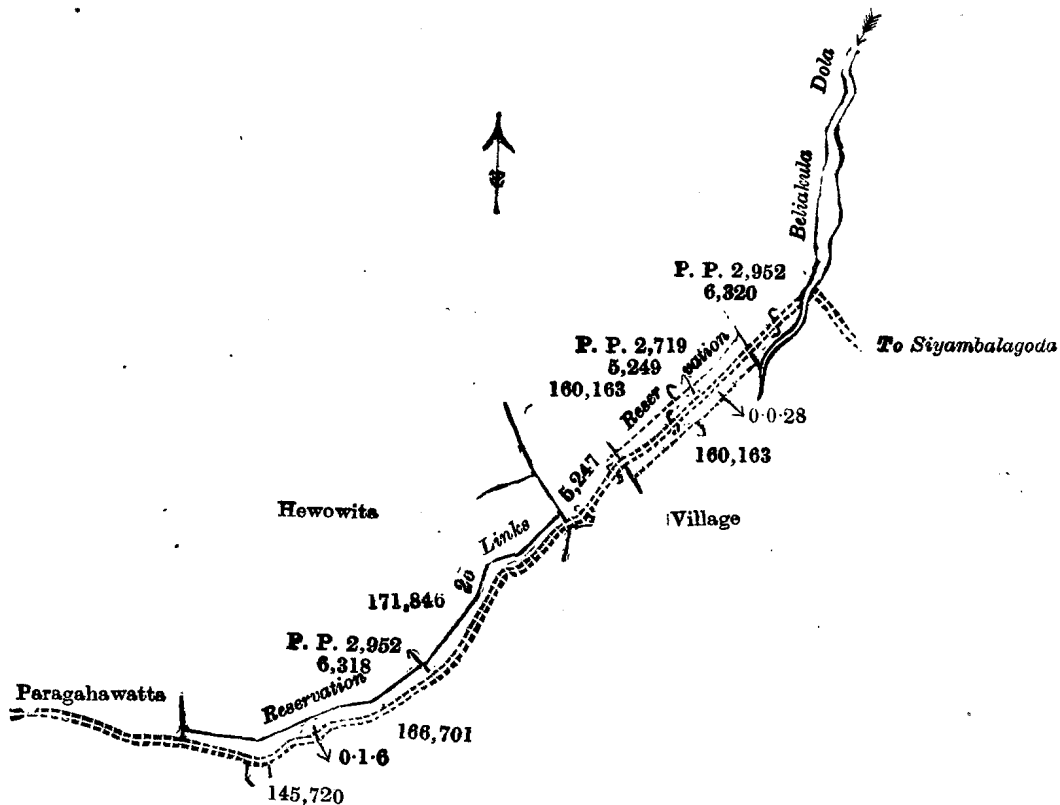
The following lots situated in the village of Hewowita, in the Morawak korale of the Matara District Southern Province, as described in the annexed certified tracings :—

I.

Preliminary plan 2,952.

Lot.	Name of Land.	Extent.		
		A.	R.	P.
6318	Paragahatennahena	0	1	6

and bounded as follows: on the north by T. P. 171,846 (Paragahatennahena); on the south by Gansabhawa path to Siyambalagoda; on the west by Paragahawatta claimed by V. Bastian; and on the east by lot 5,247 in P. P. 2,719 (Hettigekannatta or Wewawgahena).



Scale of 4 Chains to an Inch.

Preliminary plan 2,952.

Lot.	Name of Land.	Extent.		
		A.	R.	P.
6318	Paragahatennahena	0	1	6

Surveyor-General's Office,  
Colombo, December 19, 1907.

Sheet O 14  
48—56

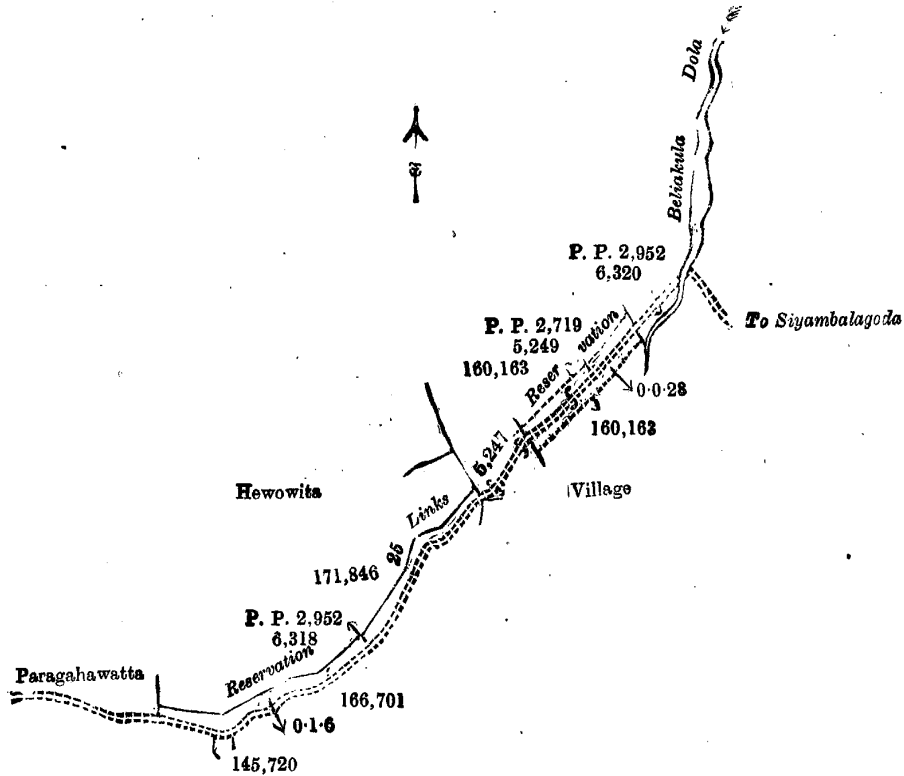
R. S. TEMPLETON,  
for Surveyor-General.

II.

Preliminary plan 2,719.

Lot.	Name of Land.	Extent.		
		A.	R.	P.
5249	Hettigekannatta or Wewawgahena	0	0	28

and bounded as follows : on the north and south by T. P. 160,163 (Hettigekannta or Wewagawahena) ; on the east by lot 6320 in P. P. 2,952 (Beliakulehena) ; and on the west by lot 5,247 in P. P. 2,719 (Hettigekannta or Wewagawahena).



Scale of 4 Chains to an Inch.

Preliminary plan 27,19.

Lot.	Name of Land.
5249	Hettigekannta or Wewagawahena ..

Extent.  
A. R.  $\frac{1}{4}$  P.  
0 0 28

Surveyor-General's Office,  
Colombo, December 19, 1907.

Sheet O 14  
48—56

R. S. TEMPLETON,  
for Surveyor-General.

3,121