

Ceylon Government Gazette

Published by Authority.

No. 6,252 — FRIDAY, JULY 24, 1908.

PART I.—General: Minutes, Proclamations, Appointments, and General Government Notifications.
PART II.—Legal and Judicial.

PART III.—Provincial Administration.
PART IV.—Land Settlement.
PART V.—Mercantile, Marine, Municipal, Local, &c.

Separate paging is given to each Part in order that it may be filed separately.

Part IV.—Land Settlement.

	PAGE		PAGE
Final Orders	963	Preliminary Notices	990

FINAL ORDERS.

Order under Section 4, Sub-section (1), of "The Waste Lands Ordinances of 1897, 1899, 1900, and 1903," declaring Lands to be Crown Property.

In the matter of the lands commonly called or known as Kaluwagodella, Polwattehena, Polwattehena (encroachment by T. P. 111,411), situate in the village of Matugobe, in the Morawak korale of the Matara District, in the Southern Province, and of "The Waste Lands Ordinances of 1897, 1899, 1900, and 1903."

WHEREAS in pursuance of section 1 of the said Ordinances it was duly notified on September 27, 1907, that if no claim to the lands commonly called or known as Kaluwagodella, Polwattehena, Polwattehena (encroachment by T. P. 111,411), situate in the village of Matugobe, in the Morawak korale of the Matara District, in the Southern Province, containing in extent 5 acres 2 roods and 25 perches and shown as lots 125, 125d, 166, and 167 in preliminary plan No. 169 and in the annexed certified tracing therefrom, was made to John George Fraser, Special Officer appointed under section 28 of the said Ordinances, within the period of three months from the date specified in such notice, such lands would be deemed the property of the Crown and dealt with on account of the Crown (*vide* Notice No. 2,847):

And whereas (1) Vitaranage Pinhamy, (2) Vitaranage Dissanhamy made claim thereto, and whereas the said claimants have withdrawn their claims to the said lands, I, John George Fraser, Special Officer appointed under section 28 of the said Ordinances, under and by virtue of the powers vested in me in that behalf by section 4 of the said Ordinances, do hereby on June 13, 1908, order and declare under section 4, sub-section (1), of the said Ordinances, that the said lands, as more fully described herein below, are the property of the Crown.

Description of the Lands referred to.

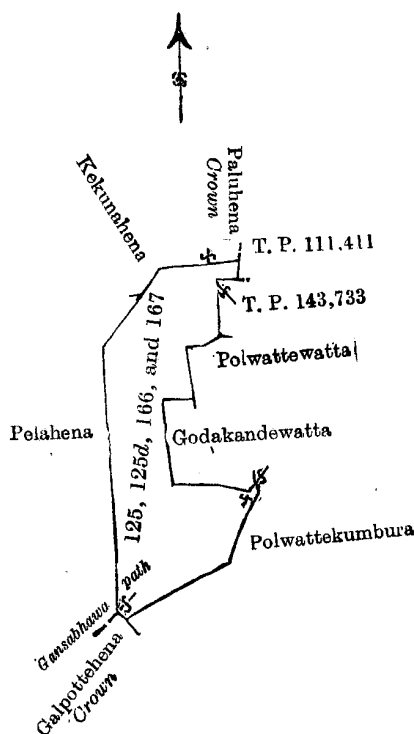
Preliminary plan 169.

Lot.	Name of Land.	Extent.		
		A.	R.	P.
125	Kaluwagodella	2	2	30
125d	Polwattehena	2	2	35
166	Do.	0	0	24
167	Polwattehena (encroachment by T. P. 111,411)	0	0	16
		<u>5</u>	<u>2</u>	<u>25</u>

and bounded as follows : on the north by Kekunahena (private), Paluhena belonging to Crown ; on the east by T. P. 111,411, T. P. 143,733, Polwattewatta claimed by Don Andris Perusinghe and others, Godakandewatta claimed by Vitaranage Pinghami and others, Polwattekumbura claimed by Don Andris Perusinghe and others ; on the south by Polwattekumbura claimed by Don Andris Perusinghe and others, Galpotehena declared Crown under the Waste Lands Ordinances ; and on the west by Pelahena sold by Crown, Kekunahena (private).

June 13, 1908.

J. G. FRASER,
Special Officer.



Scale of 8 Chains to an Inch.

Situation : Matugobe village in Morawak korale.

Preliminary plan 169.

Lot.	Name of Land.	Extent.		
		A.	R.	P.
125	Kaluwagodella	2	2	30
125d	Polwattehena	2	2	35
166	Do.	0	0	24
167	Polwattehena (encroachment by T. P. 111,411)	0	0	16
		<u>5</u>	<u>2</u>	<u>25</u>

Field sheet O₃₆¹⁰—44

Surveyor-General's Office,
Colombo, February 23, 1907.
Matara S. O. 1,473

C. MEADEN,
for Surveyor-General.

**Order under Section 2 of "The Waste Lands Ordinances of 1897, 1899, 1900, and 1903,"
declaring Lands to be Crown Property.**

In the matter of the lands commonly called or known as Waraokanda, Denagama tank bund, situate in the village of Denagama, in the Kandaboda pattu of the Matara District, in the Southern Province, and of "The Waste Lands Ordinances of 1897, 1899, 1900, and 1903."

THE notice required by section 1 of "The Waste Lands Ordinances of 1897, 1899, 1900, and 1903," having been duly published in manner prescribed by that section in respect of the above-named lands (*vide* Notice No. 2,971), and no claim having been made to the said lands or to any interest therein within the period of three months from the date specified in the said notice, I, John George Fraser, Special Officer appointed under section 28 of the said Ordinances, under and by virtue of the powers vested in me in that behalf by section 2 of the said Ordinances, do hereby on June 15, 1908, order and declare that the said lands, as more fully described herein below, situate in the village of Denagama, in the Kandaboda pattu of the Matara District, in the Southern Province, and shown as lots 535, 535a in preliminary plan No. 172 and in the annexed certified tracing therefrom, and containing in extent 1 acre 2 roods and 34 perches, are the property of the Crown.

Description of the Lands referred to.

The following lots situated in the village of Denagama, in the Kandaboda pattu of the Matara District in the Southern Province, as described in the annexed certified tracing:—

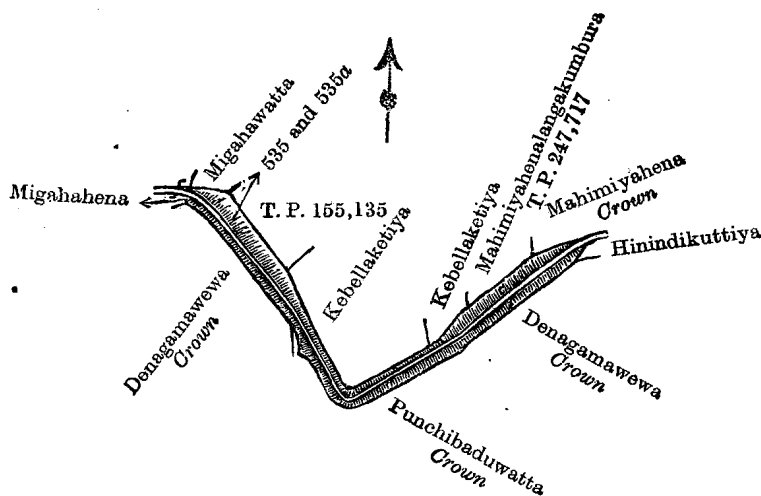
Preliminary plan 172.

Lot.	Name of Land.	Extent.		
		A.	R.	P.
535	Waraokanda	0	0	4
535a	Denagama tank bund	1	2	30
		<hr/>	<hr/>	<hr/>
		1	2	34

and bounded as follows: on the north by Migahawatta claimed by A. Andris and others, T. P. 155,135, Kebellaketiya claimed by W. M. Terunnanse, Mahimiyahenalangakumbura (T. P. 247,717), Mahimiyahena belonging to the Crown; on the east by Hinindikuttiya claimed by W. M. Terunnanse, Denagamawewa belonging to the Crown; on the south by Punchibaduwwatta belonging to the Crown; on the west by Denagamawewa belonging to the Crown, Migahahena claimed by A. Silinappu and others.

June 15, 1908.

J. G. FRASER,
Special Officer.



Scale of 8 Chains to an Inch.

Situation: Denagama village in Kandabodapattuwa.

Preliminary plan 172.

Lot.	Name of Land.	Extent.		
		A.	R.	P.
535	Waraokanda	0	0	4
535a	Denagama tank bund	1	2	30
		<hr/>	<hr/>	<hr/>
		1	2	34

Field sheet O ²⁰ 37—45 & O ²⁰ 38—46

Surveyor-General's Office,
Colombo, December 7, 1907.
Matara S. O. 1,474

J. B. M. RIDOUT,
for Surveyor-General.

**Order under Section 2 of "The Waste Lands Ordinances of 1897, 1899, 1900, and 1903,"
declaring Lands to be Crown Property.**

In the matter of the lands commonly called or known as Eththoramandiya, Koswatteweleniturukarapukella, Koswattekanatta, Koswatteatmaga, Julketiyewalayaya, Kumbukgahawala, Koswatteoya-addarakella, Migahahenkella, &c., situate in the village of Ranna, in the West Giruwa pattu of the Hambantota District, in the Southern Province, and of "The Waste Lands Ordinances of 1897, 1899, 1900, and 1903."

THE notice required by section 1 of "The Waste Lands Ordinances of 1897, 1899, 1900, and 1903," having been duly published in manner prescribed by that section in respect of the above-named lands (*vide* Notice No. 2,961), and no claim having been made to the said lands or to any interest therein within the period of three months from the date specified in the said notice, I, John George Fraser, Special Officer appointed under section 28 of the said Ordinances, under and by virtue of the powers vested in me in that behalf by section 2 of the said Ordinances, do hereby on June 15, 1908, order and declare that the said lands, as more fully described herein below, situate in the village of Ranna, in the West Giruwa pattu of the Hambantota District, in the Southern Province, and shown as lots 1, 1b, 2, 10, 12, 13, 15, 55, 58, 58a, 61, 63, 64, 65, 65a, 66, 67, 67a, 68, 91, 93b, 102a, 107b in preliminary plan No. 328 and in the annexed certified tracings therefrom, and containing in extent 104 acres and 9 perches, are the property of the Crown.

Description of the Lands referred to.

The following lots situated in the village of Ranna, in the West Giruwa pattu of the Hambantota District, in the Southern Province, as described in the annexed certified tracings:—

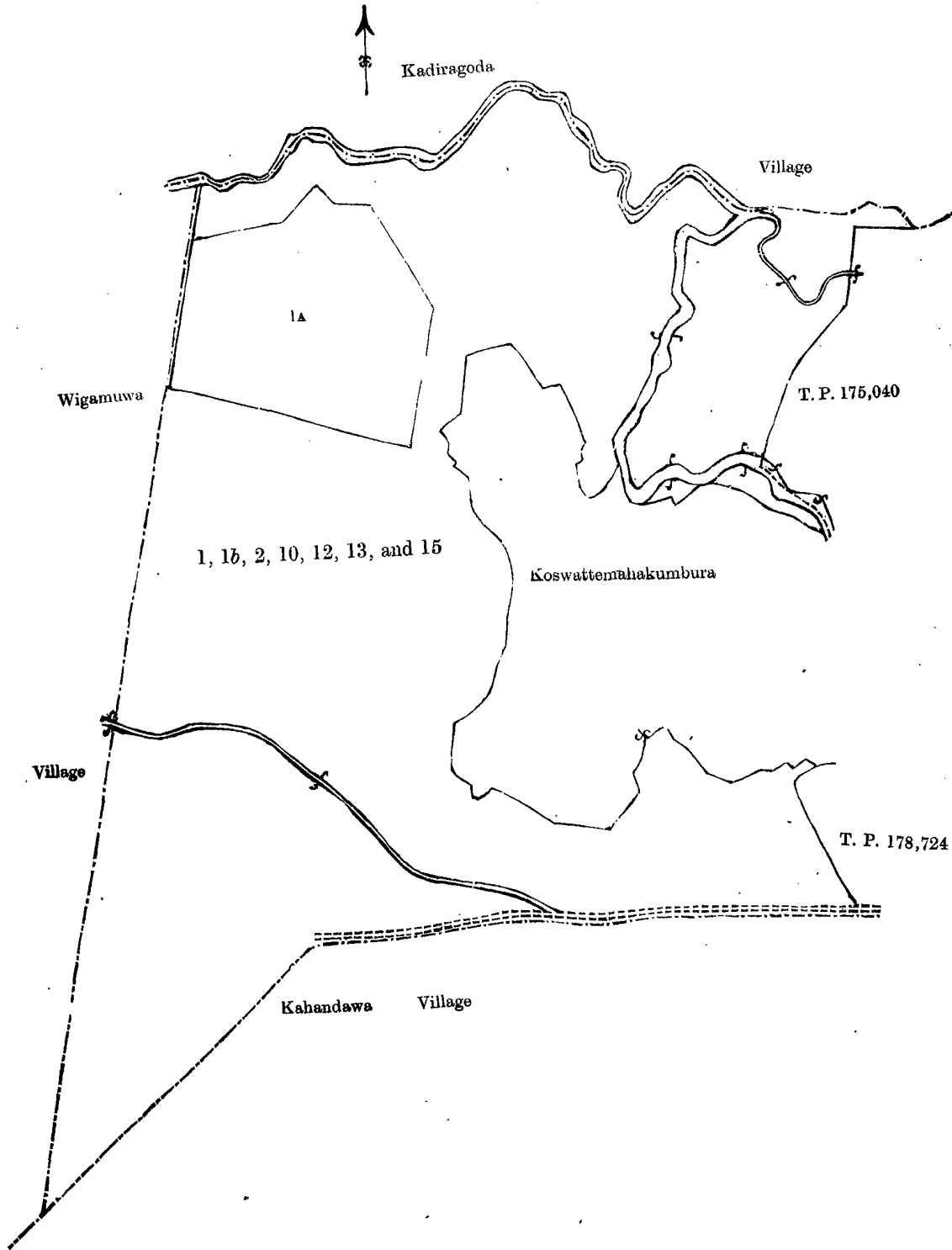
I.			
Preliminary plan 328.			
Lot.		Name of Land.	Extent.
			A. R. P.
1	..	Eththoramandiya	25 3 37
1b	..	Koswatteweleniturukarapukella	3 1 3
2	..	Koswattekanatta, Koswatteatmaga, Julketiyewalayaya	62 3 30
10	..	Kumbukgahawala	0 0 33
12	..	Koswatteoya-addarakella	0 0 34
13	..	Do.	0 1 21
15	..	Migahahenkella	1 3 7
			94 3 5

and bounded as follows: on the north by the village limit of Kadiragoda; on the east by T. P. 175,040, Koswattamahakumbura claimed by Kottagoda Arachchi and others, T. P. 178,724; on the south by the village limit of Kahandawa; on the west by village limit of Wigamuwa.

NOTE.—The following lot lying within the above boundaries is excluded from this order, and its extent of 12 acres, 1 rood and 20 perches is not included in the acreage of 94 acres 3 roods and 5 perches given above:—

Preliminary plan 328.			
Lot.		Name of Land.	Extent.
			A. R. P.
1a	..	Koswattewelena (T. P. 213,356)	12 1 20

[For Tracing see page 967.]



Scale of 8 Chains to an Inch.

Situation : Ranna village in Giruwa Pattu West of Hambantota District.

Preliminary plan 328.

Lot.	Name of Land.			Extent.
				A. R. P.
1	..	Eththoramandiya	25 3 37
1b	..	Koswatteweleniturukarapukella	3 1 3
2	..	Koswattekanatta, Koswatteatmaga, Julketiyewala-yaya	62 3 30
10	..	Kumbukgahawala	0 0 33
12	..	Koswatteoya-addarakella	0 0 34
13	..	Do.	0 1 21
15	..	Migahahenekella	1 3 7
				<hr/>
				94 3 5

Lots excluded.

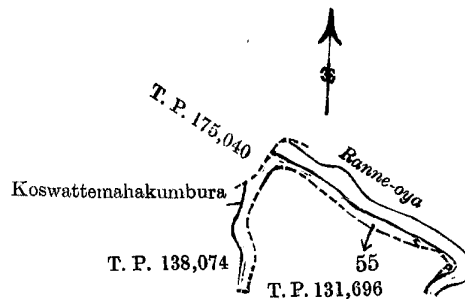
Lot.	Name of Land.	Extent.		
		A.	R.	P.
1a ..	Koswattewelena (T. P. 213,356) ..	12	1	20
Field sheets P ¹⁶ ₃₈₋₄₆ & P ¹⁶ ₃₉₋₄₇				
Surveyor-General's Office, Colombo, January 9, 1908.			J. B. M. RIDOUT, for Surveyor-General.	

II.

Preliminary plan 328.

Lot.	Name of Land.	Extent.		
		A.	R.	P.
55 ..	Bogahahenekella ..	0	2	28

and bounded as follows : on the north and east by the Ranna-oya ; on the south by T. P. 131,696 ; on the west by T. P. 138,074, Koswattamahakumbura claimed by Kotagoda Arachchi and others, T. P. 175,040.



Scale of 8 Chains to an Inch.

Situation : Ranna village in West Giruwa pattu.

Preliminary plan 328.

Lot.	Name of Land.	Extent.		
		A.	R.	P.
55 ..	Bogahahenekella ..	0	2	28

Field sheet P ¹⁶₃₉₋₄₇

Surveyor-General's Office,
Colombo, October 29, 1907.

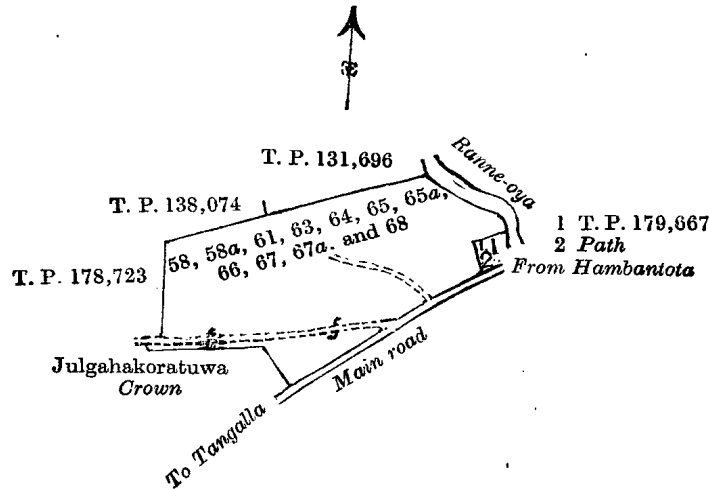
J. B. M. RIDOUT,
for Surveyor-General.

III.

Preliminary plan 328.

Lot.	Name of Land.	Extent.		
		A.	R.	P.
58 ..	Tanayamagawahena (P. P. 1,697/2,540) ..	2	0	2
58a ..	Road reservation ..	0	0	32
61 ..	Julgahakoratuwa ..	0	0	30
63 ..	Ambalama and Awasaya ..	0	1	2
64 ..	Market ..	0	1	1
65 ..	Tanayamewatta (P. P. 1,697/2,541) ..	1	3	24
65a ..	Tanayamagawawatta (P. P. 1,527/355) ..	0	1	28
66 ..	Paranatanayamewatta (P. P. 1,527/353) ..	0	3	10
67 ..	Iscolawatta (P. P. 1,527/357) ..	0	0	37
67a ..	Do. (P. P. 1,527/356) ..	0	0	26
68 ..	Do. (P. P. 1,527/354) ..	0	2	11
		7	0	3

and bounded as follows : on the north by T. Ps. 138,074, 131,696 ; on the east by the Ranna-oya, T. P. 179,667, a path ; on the south by the main road from Hambantota to Tangalla, Julgahakoratuwa claimed by the Crown ; on the west by T. P. 178,723.



Scale of 8 Chains to an Inch.

Situation : Ranna village in West Giruwa pattu.

Preliminary plan 328.

Lot.	Name of Land.			Extent.		
				A.	R.	P.
58	Tanayamagawahena (P. P. 1,697/2,540)	2	0	2
58a	Road reservation	0	0	32
61	Julgahakoratuwa	0	0	30
63	Ambalama and Awasaya	0	1	2
64	Market	0	1	1
65	Tanayamewatta (P. P. 1,697/2,541)	1	3	24
65a	Tanayamagawawatta (P. P. 1,527/355)	0	1	28
66	Paranatanayamewatta (P. P. 1,527/353)	0	3	10
67	Iscolawatta (P. P. 1,527/357)	0	0	37
67a	Do. (P. P. 1,527/356)	0	0	26
68	Do. (P. P. 1,527/354)	0	2	11
				<u>7</u>	<u>0</u>	<u>3</u>

Field sheet P ¹⁶ 39—47

Surveyor-General's Office,
Colombo, January 9, 1908.

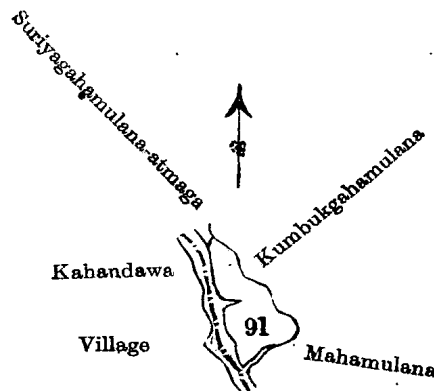
J. B. M. RIDOUT,
for Surveyor-General.

IV.

Preliminary plan 328.

Lot.	Name of Land.			Extent.		
				A.	R.	P.
91	Amunegodella	0	3	9

and bounded as follows : on the north and east by Kumbukgahamulana claimed by Don Siyadoris Gunawardana ; on the south by Mahamulana claimed by Don Siyadoris Gunawardana ; on the west by the village limit of Kahandawa, Suriyagahamulanestmaga sold by the Crown.



Scale of 8 Chains to an Inch.

Situation : Ranna village in West Giruwa pattu.

Preliminary plan 328.

Lot.	Name of Land.	Extent.		
				A.	R.	P.
91	Amunegodella	0	3	9

Field sheet P ¹⁶
39—47

Surveyor-General's Office,
Colombo, October 29, 1907.

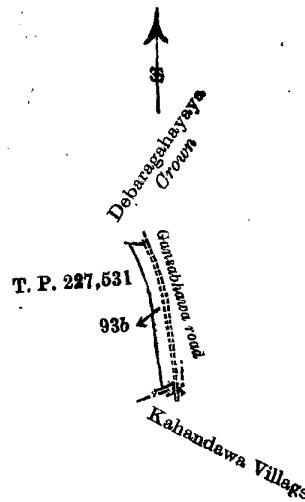
J. B. M. RIDOUT,
for Surveyor-General.

V.

Preliminary plan 328.

Lot.	Name of Land.	Extent.		
				A.	R.	P.
93b	Road reservation (P. P. 5,416/12,330)	0	0	13

and bounded as follows : on the north by Debaragahayaya claimed by the Crown ; on the east by a Gausabhawa road ; on the south by the village limit of Kahandawa ; on the west by T. P. 227,531.



Scale of 4 Chains to an Inch.

Situation : Ranna village in West Giruwa pattu.

Preliminary plan 328.

Lot.	Name of Land.	Extent.		
				A.	R.	P.
93b	Road reservation (P. P. 5,416/12,330)	0	0	13

Field sheet P ¹⁶
39—47

Surveyor-General's Office,
Colombo, October 29, 1907.

J. B. M. RIDOUT,
for Surveyor-General.

VI.

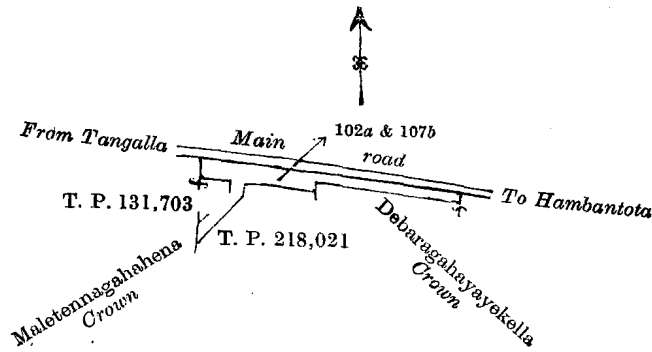
Preliminary plan 328.

Lot.	Name of Land.	Extent.		
				A.	R.	P.
102a	Malittangahahena (road reservation)	0	1	39
107b	Debaragahayayekella (road reservation)	0	0	32
				<hr/>		
				0 2 31		

and bounded as follows : on the north by the main road from Tangalla to Hambantota ; on the east by Debaragahayayekella claimed by the Crown ; on the south by Debaragahayayekella claimed by the Crown, T. P. 218,021 ; on the west by Maletennagahahena belonging to the Crown, T. P. 131,703.

June 15, 1908.

J. G. FRASER,
Special Officer.



Scale of 8 Chains to an Inch.

Situation : Ranna village in West Giruwa pattu.

Preliminary plan 328.

Lot.	Name of Land.	Extent.		
		A.	R.	P.
102a ..	Malittangahahena (road reservation)	0	1	39
107b ..	Debaragahayayekella (road reservation)	0	0	32
		0	2	31

Field sheet P 16
39—47

Surveyor-General's Office,
Colombo, October 29, 1907.
Hambantota S. O. 200

J. B. M. RIDOUT,
for Surveyor-General.

**Order under Section 2 of "The Waste Lands Ordinances of 1897, 1899, 1900, and 1903,"
declaring Lands to be Crown Property.**

In the matter of the lands commonly called or known as Ranamukagehena, Deniyagawahena, Maragahawatta, Udahagederawattekehelkoratuwa, Bogahawatta, situate in the village of Gangulandeniya, in the West Giruwa pattu of the Hambantota District, in the Southern Province, and of "The Waste Lands Ordinances of 1897, 1899, 1900, and 1903."

THE notice required by section 1 of "The Waste Lands Ordinances of 1897, 1899, 1900, and 1903," having been duly published in manner prescribed by that section in respect of the above-named lands (*vide* Notice No. 2,982), and no claim having been made to the said lands or to any interest therein within the period of three months from the date specified in the said notice, I, Walter Ernest Wait, Special Officer appointed under section 28 of the said Ordinances, under and by virtue of the powers vested in me in that behalf by section 2 of the said Ordinances, do hereby on June 19, 1908, order and declare that the said lands, as more fully described herein below, situate in the village of Gangulandeniya, in the West Giruwa pattu of the Hambantota District, in the Southern Province, and shown as lots 1, 9, 14, 15 in preliminary plan No. 203 and in the annexed certified tracing therefrom, and containing in extent 114 acres 3 roods and 10 perches, are the property of the Crown.

Description of the Lands referred to.

The following lots situated in the village of Gangulandeniya, in the West Giruwa pattu of the Hambantota District, in the Southern Province, as described in the annexed certified tracing :—

Preliminary plan 203.

Lot.	Name of Land.	Extent.		
		A.	R.	P.
1 ..	Ranamukagehena ..	79	1	20
9 ..	Deniyagawahena ..	34	0	5
14 ..	Maragahawatta, Udahagederawattekehelkoratuwa ..	0	1	27
15 ..	Bogahawatta ..	0	3	38
		114	3	10

and bounded as follows : on the north by the village limit of Ambagasmulla ; on the east by the village limit of Daradunyaya ; on the south by the village limit of Daradunyaya, the village limit of Talwatta ; on the west by the village limit of Kohomporuwa.

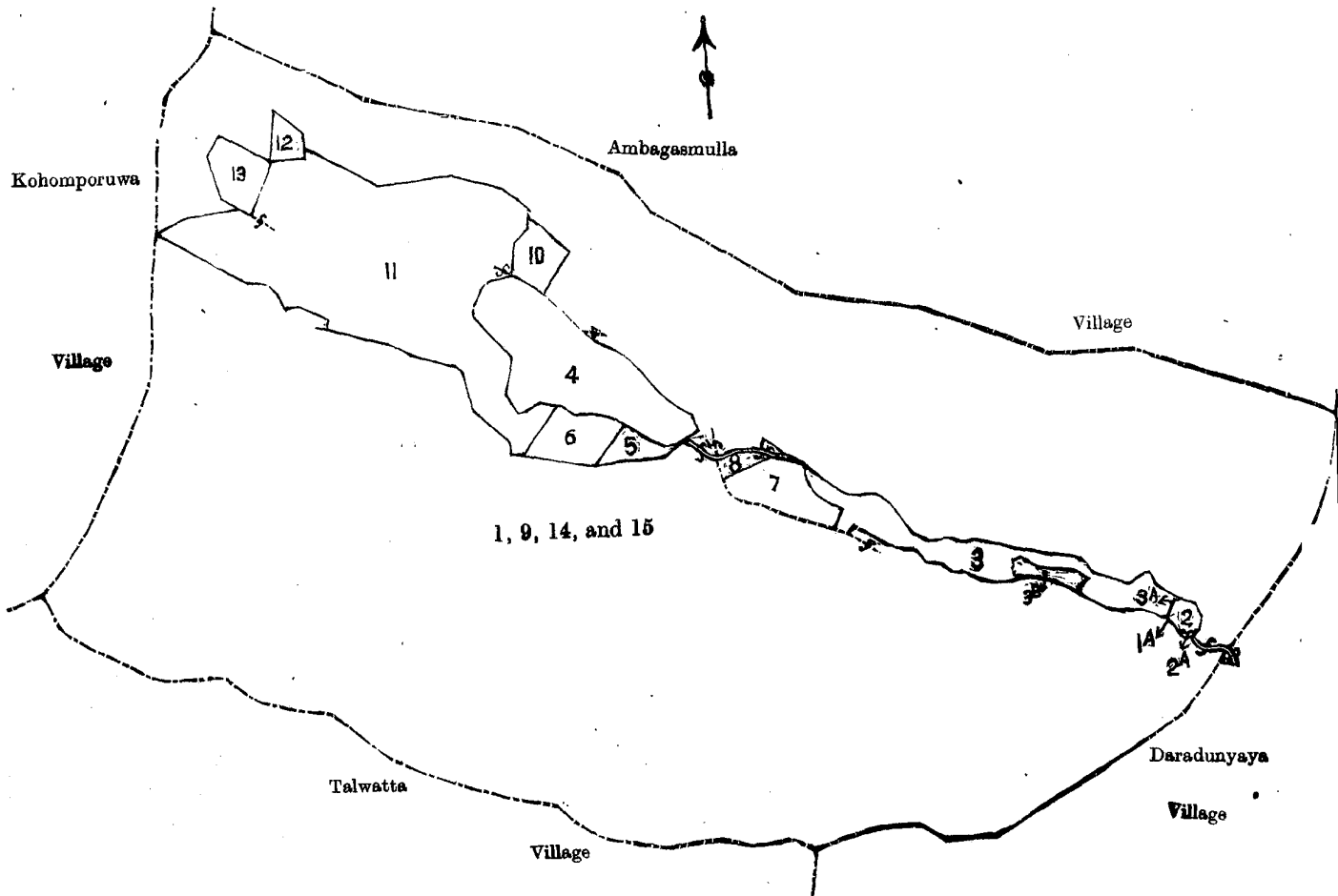
NOTE.—The following lots lying within the above boundaries are excluded from this order, and their aggregate acreage of 19 acres 2 roods and 15 perches is not included in the acreage of 114 acres 3 roods and 10 perches given above :—

Preliminary plan 203.

Lot.	Name of Land.	Extent.		
		A.	R.	P.
2 ..	Rambukpanduragawakumbura (part of T. P. 227,413)	0	0	27
2a ..	Do.	0	0	2
3 ..	Peellagawadeniya, Ranamukagedeniya, Kapatenuma, Jasingedeniya, Peellagawawattedeniya, Rambukpanduragawakumbura	1	3	29
3a ..	Rambukpanduragawakumbura (part of T. P. 227,413)	0	0	2
3b ..	Do. (T. P. 227,466)	0	0	26
4 ..	Gangulandeniya, Nagahakumbura, Handugalagekumbura, Hataringekumbura, Talgahakumbura	3	1	9
5 ..	Lindagawawatta, Godapawurewatta	0	1	15
6 ..	Lindagawawatta	0	3	1
7 ..	Peellagawawatta	0	3	27
8 ..	Do.	0	0	22
10 ..	Dehigahakoratuwa, Kolongegawawatta	0	2	10
11 ..	Udahawatta, Polkoratuwa, Lindagawawatta, Baturaheraligahawatta, Handugalagewatta, Ranamukagewatta, Manampedigewatta, Diwelwatta, Talagahawatta, Bogahawatta, Udahagedarawatta	10	1	25
12 ..	Kolongahawatta, Kalagahawattekella	0	1	0
13 ..	Kolongahawatta	0	2	18
1a ..	Dekandehena (part of T. P. 227,413)	0	0	1
		19	2	15

W. E. WAIT,
Special Officer.

June 19, 1908.



Scale of 8 Chains to an Inch.

Situation : Gangulandeniya village in West Giruwa pattu of Hambantota District.

Preliminary plan 203.

Lot.	Name of Land.	Extent.		
		A.	R.	P.
1 ..	Ranamukagehena	79	1	20
9 ..	Deniyagawahena	34	0	5
14 ..	Maragahawatta, Udahagedarawattekehelkoratuwa ..	0	1	27
15 ..	Bogahawatta	0	3	38
		<u>114</u>	<u>3</u>	<u>10</u>

Lots excluded.

2 ..	Rambukpanduragawakumbura (part of T. P. 227,413)	0	0	27
2a ..	Do.	0	0	2
3 ..	Peellagawadeniya, Ranamukagedeniya, Kapatenuma, Jasingedeniya, Peellagawawattedeniya, Rambukpanduragawakumbura	1	3	29
3a ..	Rambukpanduragawakumbura (part of T. P. 227,413)	0	0	2
3b ..	Do. (T. P. 227,466)	0	0	26
4 ..	Gangulandeniya, Nagahakumbura, Handugalagekumbura, Hataringekumbura, Talgahakumbura	3	1	9
5 ..	Lindagawawatta, Godapawurewatta	0	1	15
6 ..	Lindagawawatta	0	3	1
7 ..	Peellagawawatta	0	3	27
8 ..	Do.	0	0	22
10 ..	Dehigahakoratuwa, Kolongegawawatta	0	2	10
11 ..	Udahawatta, Polkoratuwa, Lindagawawatta, Baturaheraligahawatta, Handugalagewatta, Ranamukagewatta, Manampedigewatta, Diwelwatta, Talagahawatta, Bogahawatta, Udahagedarawatta	10	1	25
12 ..	Kolongahawatta, Kalagahawattekella	0	1	0
13 ..	Kolongahawatta	0	2	19
1a ..	Dekandehena (part of T. P. 227,413)	0	0	1
		<u>19</u>	<u>2</u>	<u>15</u>

Field sheets O₈₋₁₆¹¹ and P₁₋₉¹¹

Surveyor-General's Office,
Colombo, January 28, 1908.
Hambantota S. O. 201

J. B. M. RIDOUT,
for Surveyor-General.

Order under Section 4, Sub-section (1), of "The Waste Lands Ordinances of 1897, 1899, 1900, and 1903,"
declaring Lands to be Crown Property.

In the matter of the lands commonly called or known as Kattagawakoratuwa, Godellahenakoratuwa, Godellahena, Welagawahena, Koramadahena, &c., situate in the village of Brahakmanayagama, in the West Giruwa pattu of the Hambantota District, in the Southern Province, and of "The Waste Lands Ordinances of 1897, 1899, 1900, and 1903."

WHEREAS in pursuance of section 1 of the said Ordinances it was duly notified on November 29, 1907, that if no claim to the lands commonly called or known as Kattagawakoratuwa, Godellahenakoratuwa, Godellahena, Welagawahena, Koramadahena, &c., situate in the village of Brahakmanayagama, in the West Giruwa pattu of the Hambantota District, in the Southern Province, containing in extent 118 acres, and shown as lots 4, 8, 9, and 10 in preliminary plan No. 377 and in the annexed certified tracing therefrom, was made to John George Fraser, Special Officer appointed under section 28 of the said Ordinances, within the period of three months from the date specified in such notice, such lands would be deemed the property of the Crown, and dealt with on account of the Crown (*vide* Notice No. 2,894):

And whereas Ratanapala Terunnanse of Bodimaluwa made claim thereto, and whereas the said claimant has withdrawn his claim to the said lands, I, John George Fraser, Special Officer appointed under section 28 of the said Ordinances, under and by virtue of the powers vested in me in that behalf by section 4 of the said Ordinances, do hereby on June 8, 1908, order and declare under section 4, sub-section (1), of the said Ordinances, that the said lands, as more fully described herein below, are the property of the Crown.

Description of the Lands referred to.

The following lots situated in the village of Brahakmanayagama, in the West Giruwa pattu of the Hambantota District, in the Southern Province, as described in the annexed certified tracing :—

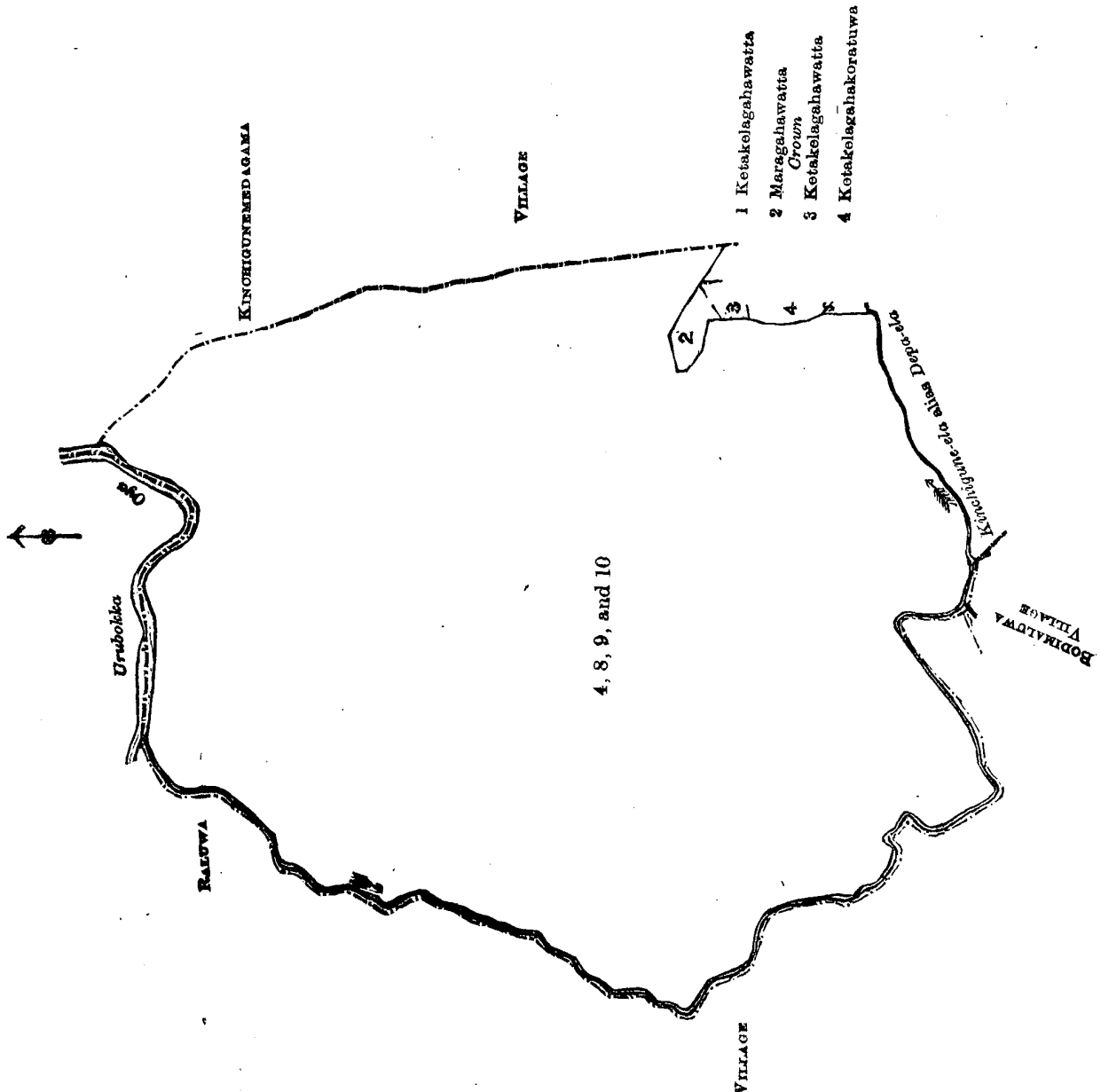
Preliminary plan 377.

Lot.	Name of Land.	Extent.		
		A.	R.	P.
4	Kattagawakoratuwa	1	3	16
8	Godellahenakoratuwa	3	0	22
9	Godellahena	2	3	14
10	Welagawahena, Godellahena, Koramadahena, Amunakorahena, Weligannawahena, Pitiwaladeniyahena, Dimiangodahena	110	0	28
		<u>118</u>	<u>0</u>	<u>0</u>

and bounded as follows : on the north by the Urubokka-oya ; on the east by the village limit of Kinchigune Medagama, Ketakelagahawatta sold by the Crown, Maragahawatta belonging to the Crown, Ketakelagahawatta sold by the Crown, Ketakelagahakoratuwa sold by the Crown ; on the south by the Kinchigune-ela *alias* Depa-ela, the village limit of Bodimaluwa, the village limit of Raluwa ; and on the west by the village limit of Raluwa.

J. G. FRASER,
Special Officer.

June 8, 1908.



Scale of 8 Chains to an Inch.

Situation : Brahakmanayagama village in West Giruwa pattu of Hambantota District.

Preliminary plan 377.

Lot.	Name of Land.	Extent.		
		A.	R.	P.
4	Kattagawakoratuwa	1	3	16
8	Godellahenakoratuwa	3	0	22
9	Godellahena	2	3	14
10	Welagawahena, Godellahena, Koramadahena, Amunakorahena, Weligannawahena, Pitiwaladeniyahena, Dimiangodahena	110	0	28
		118	0	0

Sheet P 50—58

Surveyor-General's Office,
Colombo, October 28, 1907.
Hambantota S. O. 202

J. B. M. RIDOUT,
for Surveyor-General.

Order under Section 2 of "The Waste Lands Ordinances of 1897, 1899, 1900, and 1903,"
declaring Land to be Crown Property.

In the matter of the land commonly called or known as Limawelhena, Dachchalandehena, Tummoderahena, Tholkandehena, &c., situate in the village of Waduwadaniya, in the Giruwa Pattu West of the Hambantota District, in the Southern Province, and of "The Waste Lands Ordinances of 1897, 1899, 1900, and 1903."

THE notice required by section 1 of "The Waste Lands Ordinances of 1897, 1899, 1900, and 1903," having been duly published in manner prescribed by that section in respect of the above-named land (*vide* Notice No. 2,838), and no claim having been made to the said land or to any interest therein within the period of three months from the date specified in the said notice, I, Walter Ernest Wait, Special Officer appointed under section 28 of the said Ordinances, under and by virtue of the powers vested in me in that behalf by section 2 of the said Ordinances, do hereby on June 19, 1908, order and declare that the said land, as more fully described herein below, situate in the village of Waduwadaniya, in the Giruwa Pattu West of the Hambantota District, in the Southern Province, and shown as lot 23 in preliminary plan No. 223 and in the annexed certified tracing therefrom, and containing in extent 67 acres 2 roods and 16 perches, are the property of the Crown.

Description of the Lands referred to.

The following lot situated in the village of Waduwadaniya, in the West Giruwa pattu of the Hambantota District, in the Southern Province, as described in the annexed certified tracing :—

Preliminary plan 223.

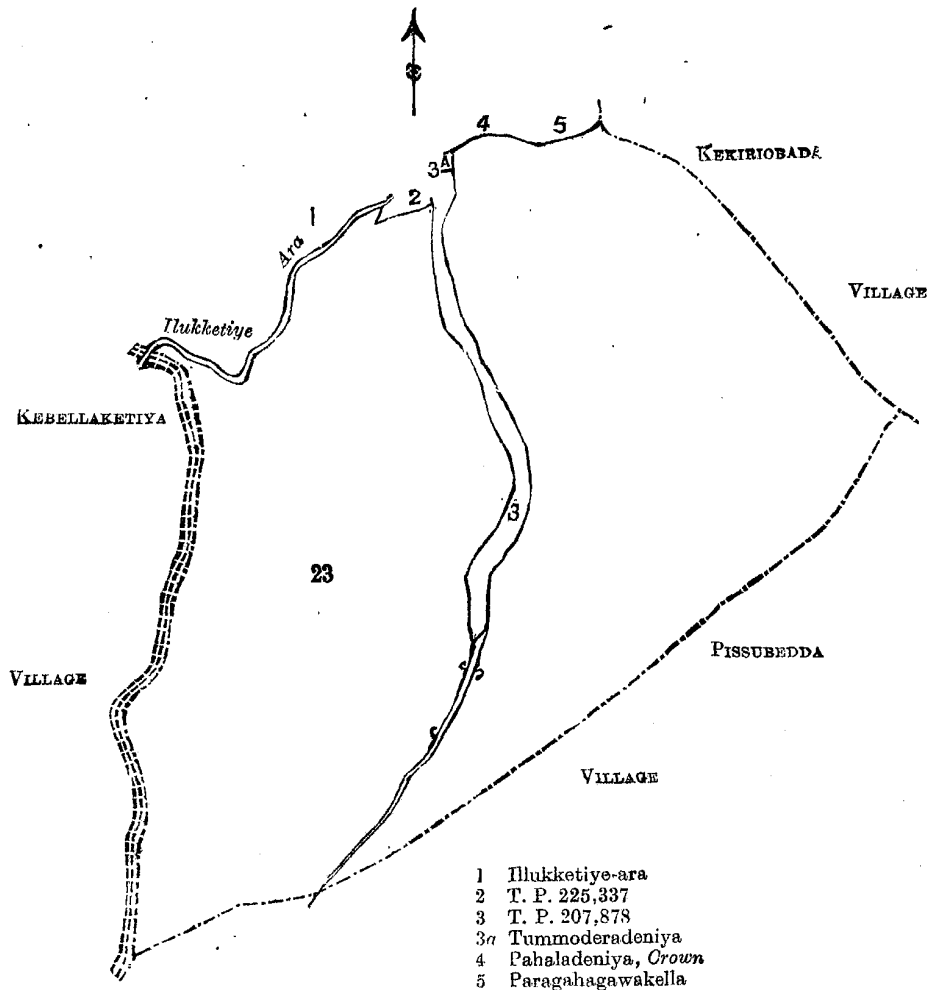
Lot.	Name of Land.	Extent.		
		A.	R.	P.
23	Limawelhena, Dachchalandehena, Tummodarahena, Tholkandehena, Wanameegahahena, Udakoratuwehena, Tholkandehenewewa, Lindagawahena	67	2	16

and bounded as follows : on the north by the Ilukketiye-ara, T. P. 225,337, T. P. 207,878, Tummodaradeniya claimed by Karonchi Silva, Pahaladeniya belonging to the Crown, Paragahagawakella claimed by Senarat Arachchige Sabehamy, Vel-Vidane ; on the east by the village limit of Kekiriobada ; on the south by the village limit of Pissubedda ; on the west by the village limit of Kebellaketiya.

June 19, 1908.

W. E. WAIT,
Special Officer.

[For Tracing see page 976.]



Scale of 8 Chains to an Inch.

Situation : Waduwadaniya village in Giruwa Pattu West.
Preliminary plan 223.

Lot.	Name of Land.	Extent A. R. P.
23	Limawelhena, Dachchalandehena, Tumodarahena, Tholkandehena, Wanameegahahena, Udakoratuwehena, Tholkandehenewewa, Lindagawahena ...	67 2 16
	Field sheets O ₅₃₋₆₁ ¹⁵ and O ₅₄₋₆₂ ¹⁵	

Surveyor-General's Office,
Colombo, July 6, 1907.
Hambantota S. O. 203

J. B. M. RIDOUT
for Surveyor-General.

**Order under Section 2 of "The Waste Lands Ordinances of 1897, 1899, 1900, and 1903,"
declaring Lands to be Crown Property.**

In the matter of the lands commonly called or known as Daminiyagahahena, Medayalawewagilma, Wewadeniyudahawatta, Inginiyangahahena *alias* Ketagahahena, Kiulara, &c., situate in the village of Medayala, in the West Giruwa pattu of the Hambantota District, in the Southern Province, and of "The Waste Lands Ordinances of 1897, 1899, 1900, and 1903."

THE notice required by section 1 of "The Waste Lands Ordinances of 1897, 1899, 1900, and 1903," having been duly published in manner prescribed by that section in respect of the above-named lands (*vide* Notice No. 2,965), and no claim having been made to the said lands or to any interest therein within the period of three months from the date specified in the said notice, I, John George Fraser, Special Officer appointed under section 28 of the said Ordinances, under and by virtue of the powers vested in me in that behalf by section 2 of the said Ordinances, do hereby on June 15, 1908, order and declare that the said lands, as more fully described herein below, situate in the village of Medayala, in the West Giruwa pattu of the Hambantota District, in the Southern Province, and shown as lots 16, 16b, 16g, 16h, 22a, 23b, 24a, 25a, 28, 29, 16d in preliminary plan No. 251 and in the annexed certified tracings therefrom, and containing in extent 199 acres and 2 perches, are the property of the Crown.

Description of the Lands referred to.

The following lots situated in the village of Medayala, in the West Giruwa pattu of the Hambantota District, in the Southern Province, as described in the annexed certified tracings:—

I.

Preliminary plan 251.

Lot.	Name of Land.	Extent.		
		A.	R.	P.
16	Daminiyagahahena, Medayalawewagilma, Wewadeniyendahawatta, Inginiyangahahena <i>alias</i> Ketagahahena, Kiulara, Hatigalhena	190	2	21
16 <i>b</i>	Reservation for Gansabhawa road	2	0	32
16 <i>g</i>	Helambagahawatta	0	1	20
16 <i>h</i>	Welikadehena	0	3	22
22 <i>a</i>	Watugasayakoratuwa <i>alias</i> Ketangahakoratuwa, Serugahakoratuwa	0	1	15
23 <i>b</i>	Lolugahawatta (reservation for Gansabhawa road)	0	0	14
24 <i>a</i>	Daminiyagahakoratuwa	0	0	36
25 <i>a</i>	Ketangahakoratuwa (reservation for Gansabhawa road)	0	0	21
28	Inginiyangahahena	0	1	6
29	Medayalawewa	3	0	35
		<u>198</u>	<u>1</u>	<u>22</u>

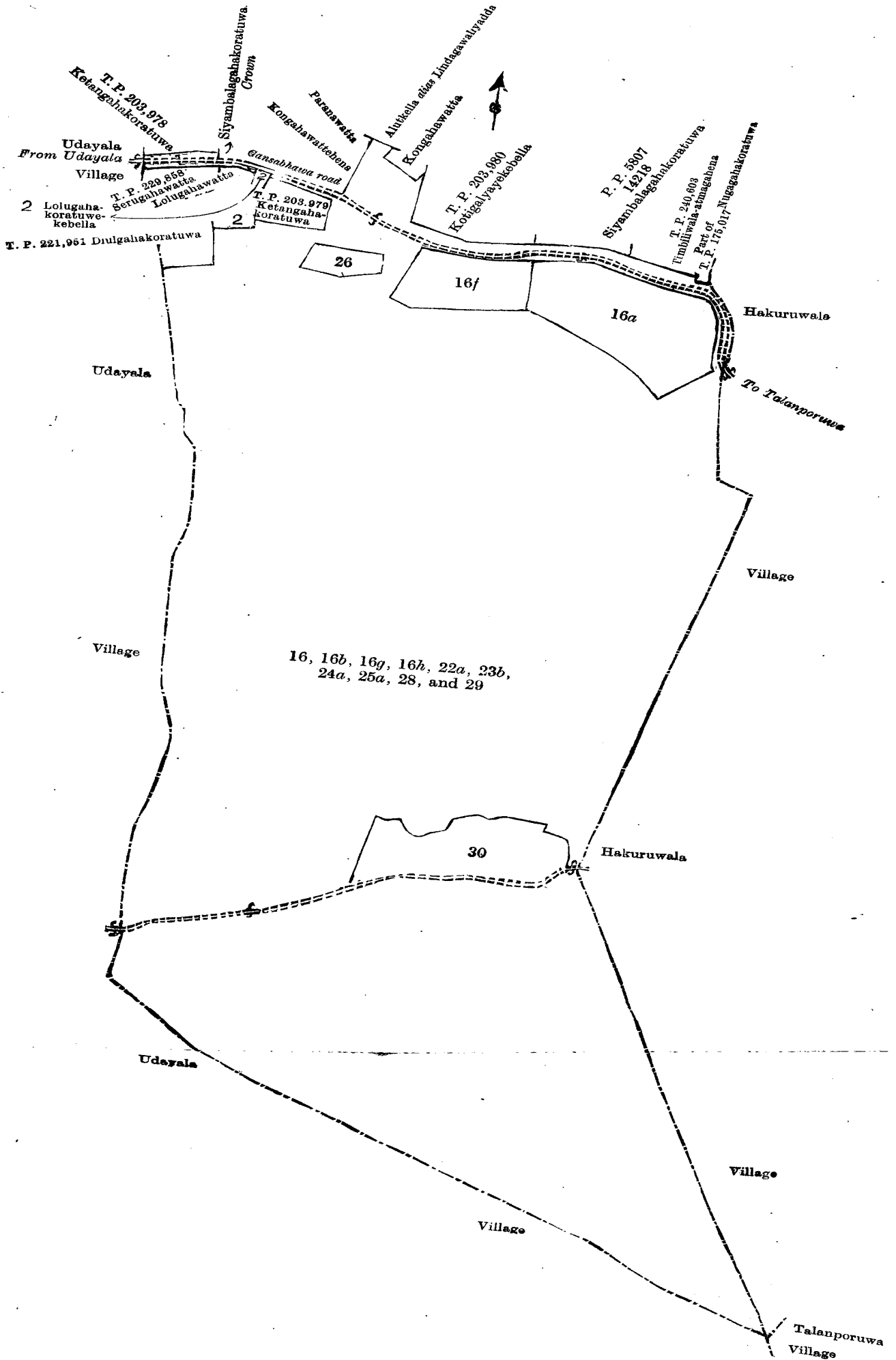
and bounded as follows: on the north by T. P. 203,978 (Ketangahakoratuwa), Siyambalagahakoratuwa belonging to the Crown, the Gansabhawa road from Udayala to Talanperuwa, Kongahawattehena claimed by Don Mathes Samarawickrama Abeysinhe, Paranawatta claimed by ditto, Alutkella *alias* Lindagawaliyadd, claimed by ditto, Kongahawatta claimed by ditto, T. P. 203,980 (Kotigalyayekebella), P. P. 5,807/14,218 (Siyambalagahakoratuwa), T.P. 240,603 (Timbiliwala-atnagahena), part of T.P. 175,017 (Nugagahakoratuwa) on the east by the village limit of Hakuruwala; on the south by the village limit of Udayala; on the west by the village limit of Udayala, Diulgahakoratuwa (T. P. 221,951), Lolugahakoratuwekebella sold by Crown; T. P. 203,979 (Ketangahakoratuwa), Lolugahakoratuwekebella sold by Crown, Lolugahawatta sold by Crown, T. P. 229,358 (Serugahawatta), the village limit of Udayala.

NOTE.—The following lots lying within the above boundaries are excluded from this order, and their aggregate acreage of 15 acres 3 roods and 16 perches is not included in the acreage of 198 acres 1 rood and 22 perches given above:—

Preliminary plan 251.

Lot.	Name of Land.	Extent.		
		A.	R.	P.
16 <i>a</i>	Serugahahena (P. P. 5,807/14,222)	7	0	18
16 <i>f</i>	Lolugahahena (T. P. 218,300)	2	3	38
26	Kotigalehena	0	3	6
30	Medayaladeniya	4	3	34
		<u>15</u>	<u>3</u>	<u>16</u>

[For Tracing see page 978.]



Scale of 8 Chains to an Inch.

Situation : Medayala village in Giruwa Pattu West of Hambantota District.
Preliminary plan 251.

Lot.	Name of Land.	Extent.		
		A.	R.	P.
16	Daminiyagahahena, Medayalawewagilma, Wewadeniyeudahawatta, Inginiyangahahena <i>alias</i> Ketagahahena, Kiulara, Hatigalhena ..	190	2	21
16b	Reservation for Gansabhawa road ..	2	0	32
16g	Helambagahawatta ..	0	1	20
16h	Welikadehena ..	0	3	22
22a	Watugasayakoratuwa <i>alias</i> Ketangahakoratuwa, Serugahakoratuwa ..	0	1	15
23b	Lolugahawatta (reservation for Gansabhawa road) ..	0	0	14
24a	Daminiyagahakoratuwa ..	0	0	36
25a	Ketangahakoratuwa (reservation for Gansabhawa road) ..	0	0	21
28	Inginiyangahahena ..	0	1	6
29	Medayalawewa ..	3	0	35
		<u>198</u>	<u>1</u>	<u>22</u>

Lots excluded.

16a	Serugahahena (P. P. 5,807/14,222) ..	7	0	18
16f	Lolugahahena (T. P. 218,300) ..	2	3	38
26	Kotigalahena ..	0	3	6
30	Medayaladeniya ..	4	3	34
		<u>15</u>	<u>3</u>	<u>16</u>

Field sheets P ¹⁶₅₋₁₃ & P ¹⁶₂₁₋₂₉

Surveyor-General's Office,
Colombo, January 10, 1908.

J. B. M. RIDOUT,
for Surveyor-General.

II.

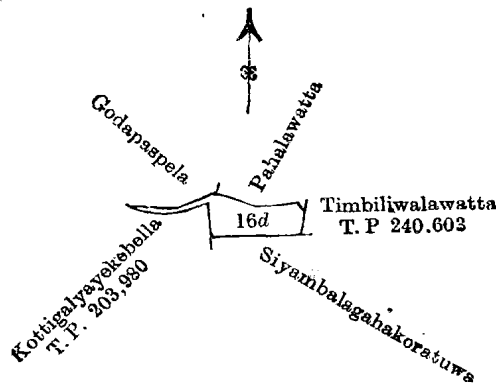
Preliminary plan 251.

Lot.	Name of Land.	Extent.		
		A.	R.	P.
16d	Pahalawattehena ..	0	2	20

and bounded as follows : on the north by Godaspela claimed by the heirs of M. Dissanayaka Muhandiram, Pahalawatta claimed by D. S. Abeysinhe ; on the east by Timbiliwalawatta (T. P. 240,603) ; on the south by Siyambalagahakoratuwa (private) ; on the west by Kotigalyayekabella (T. P. 203,980).

June 15, 1908.

J. G. FRASER,
Special Officer.



Scale of 8 Chains to an Inch.

Situation : Medayala village in Giruwa Pattu West.
Preliminary plan 251.

Lot.	Name of Land.	Extent.		
		A.	R.	P.
16d	Pahalawattehena ..	0	2	20

Field sheet P ¹⁶₅₋₁₃

Surveyor-General's Office,
Colombo, January 10, 1908.
Hambantota S. O. 204

J. B. M. RIDOUT,
for Surveyor-General.

**Order under Section 2 of "The Waste Lands Ordinances of 1897, 1899, 1900, and 1903,"
declaring Lands to be Crown Property.**

In the matter of the lands commonly called or known as Dekandehena, Kolongahahena, Dunumadalagahahena, Bogahahena, &c., Ganegodahena, Bibulegawahena, Kongahagodahena, Kalagahahena, Galkanuwegawahena, Bogahahenekebella, situate in the village of Malagegoda, in the East Giruwa pattu of the Hambantota District, in the Southern Province, and of "The Waste Lands Ordinances of 1897, 1899, 1900, and 1903."

THE notice required by section 1 of "The Waste Lands Ordinances of 1897, 1899, 1900, and 1903," having been duly published in manner prescribed by that section in respect of the above-named lands (*vide* Notice No. 2,963), and no claim having been made to the said lands or to any interest therein within the period of three months from the date specified in the said notice, I, John George Fraser, Special Officer appointed under section 28 of the said Ordinances, under and by virtue of the powers vested in me in that behalf by section 2 of the said Ordinances, do hereby on June 13, 1908, order and declare that the said lands, as more fully described herein below, situate in the village of Malagegoda, in the East Giruwa pattu of the Hambantota District, in the Southern Province, and shown as lots 1, 13, 14, 15 in preliminary plan No. 388 and in the annexed certified tracings therefrom, and containing in extent 39 acres and 36 perches, are the property of the Crown.

Description of the Lands referred to.

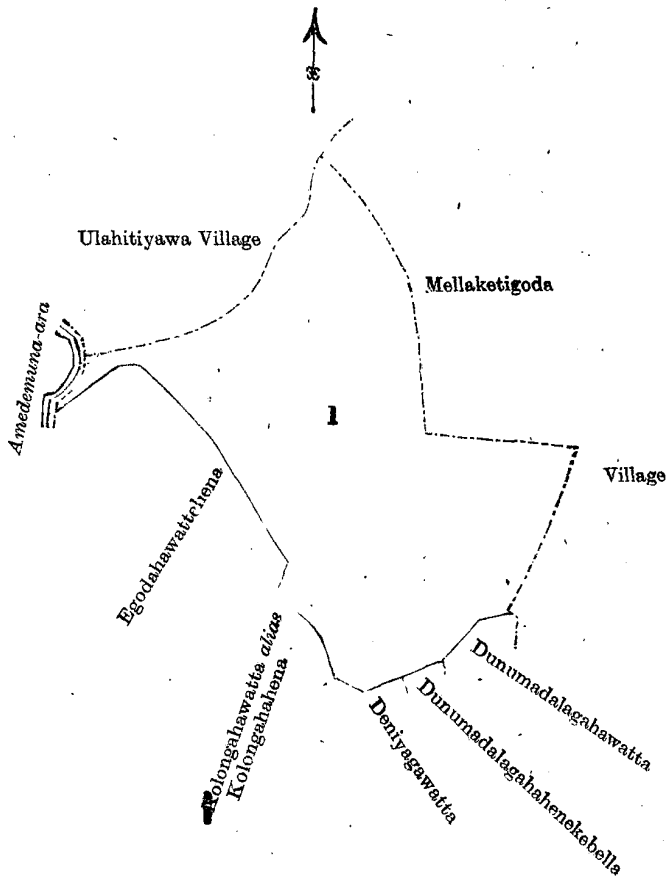
The following lots situate in the village of Malagegoda, in the East Giruwa pattu of the Hambantota District, in the Southern Province, as described in the annexed certified tracings :—

I.

Preliminary plan 388.

Lot.	Name of Land.	Extent.	
		A.	R. P.
1	Dekandehena, Kolongahahena, Dunumadalagahahena, Bogahahena, &c.	19	3 0

and bounded as follows : on the north by the village limit of Ulahitiyawa ; on the east by the village limit of Melliketigoda ; on the south by Dunumadalagahawatta claimed by Malage Abaran, Dunumadalagahahenekebella claimed by Malage Abaran, Deniyagawatta claimed by B. Babunhamy ; and on the west by Kolongahawatta *alias* Kolongahahena claimed by Ranamukage Simon, Egodahawattahena claimed by Babarendagey-Don Carolis and others, the Amedemuna-ara.



Scale of 8 Chains to an Inch.

Situation : Malagegoda village in East Giruwa pattu of Hambantota District.

Preliminary plan 388.

Lot.	Name of Land.	Extent.		
		A.	R.	P.
1	Dekandehena, Kolongahahena, Dunumadalagahahena, Bogahahena, &c.	19	3	0

Field sheet P 11
17—25

Surveyor-General's Office,
Colombo, December 11, 1907.

J. B. M. RIDOUT,
for Surveyor-General.

II.

Preliminary plan 388.

Lot.	Name of Land.	Extent.		
		A.	R.	P.
13	Ganegodahena, Bibulegawahena, Kongahagodahena, Kalagahahena, Galkanuwagawahena	18	1	15
14	Bogahahenekebella	0	3	24
15	Do.	0	0	37
		<u>19</u>	<u>1</u>	<u>36</u>

and bounded as follows : on the north by Deniyagawawatta claimed by Bantennege Babunhamy, Dunumadalagahahenekebella claimed by Malage Abaran, Dunumadalagahawatta claimed by Malage Abaran, the village limit of Mellaketigoda ; on the east by the village limit of Udajulampitiya, Kahatagahawatta claimed by Kankanange Pedrishamy ; on the south by the village limit of Udajulampitiya ; and on the west by Malagewatta claimed by Malage Don Davith and others, Amarakongewatta claimed by Amarakonge Ketihamy, Malagewatta claimed by Malage Don Davith and others.

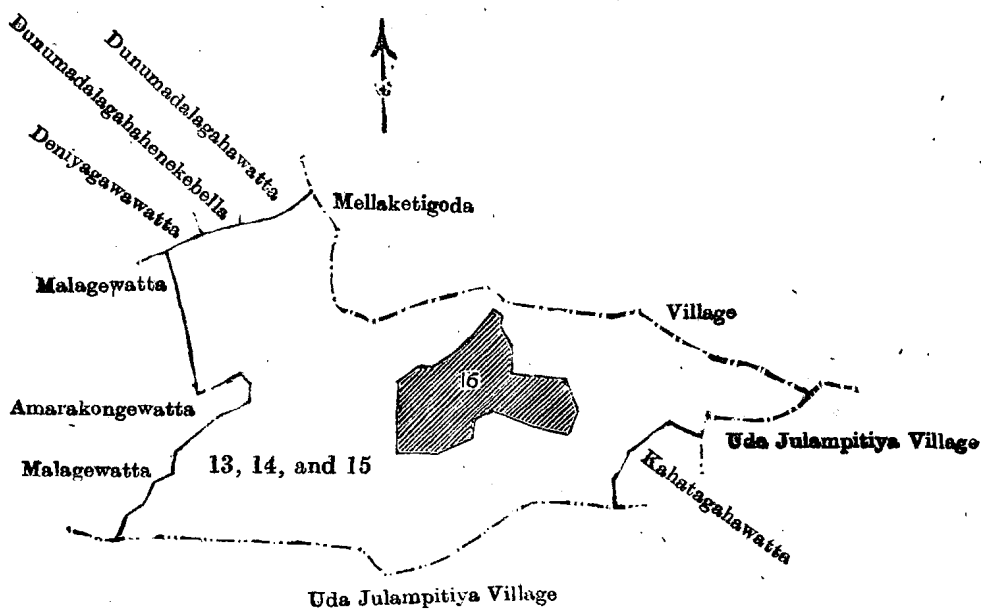
NOTE.—The following lot lying within the above boundaries is excluded from this order, and its acreage of 2 acres and 37 perches is not included in the acreage of 19 acres 1 rood and 36 perches given above :—

Preliminary plan 388.

Lot.	Name of Land.	Extent.		
		A.	R.	P.
16	Bogahawatta, Medawatta	2	0	37

June 13, 1908.

J. G. FRASER,
Special Officer.



Scale of 6 Chains to an Inch.

Situation : Malagegoda village in East Giruwa pattu of Hambantota District.

Preliminary plan 388.

Lot.	Name of Land.	Extent.		
		A.	R.	P.
13	Ganegodahena, Bibulegawahena, Kongahagodahena, Kalagahahena, Galkanuwegawahena	18	1	15
14	Bogahahenekebella	0	3	24
15	Do.	0	0	37
		19	1	36

Lot excluded.

16	Bogahawatta, Medawatta	2	0	37
----	------------------------	---	---	----

Field sheet P ¹¹
17—25

Surveyor-General's Office,
Colombo, December 11, 1907.
Hambantota S. O. 205

J. B. M. RIDOUT,
for Surveyor-General.

**Order under Section 2 of "The Waste Lands Ordinances of 1897, 1899, 1900, and 1903,"
declaring Lands to be Crown Property.**

In the matter of the lands commonly called or known as Kalagahahena, Wandakomehena, Wandatennenekella, situate in the village of Malagegoda, in the West Giruwa pattu of the Hambantota District, in the Southern Province and of "The Waste Lands Ordinances of 1897, 1899, 1900, and 1903."

THE notice required by section 1 of "The Waste Lands Ordinances of 1897, 1899, 1900, and 1903," having been duly published in manner prescribed by that section in respect of the above-named lands (*vide* Notice No. 2,964), and no claim having been made to the said lands or to any interest therein within the period of three months from the date specified in the said notice, I, John George Fraser, Special Officer appointed under section 28 of the said Ordinances, under and by virtue of the powers vested in me in that behalf by section 2 of the said Ordinances, do hereby on June 13, 1908, order and declare that the said lands, as more fully described herein below, situate in the village of Malagegoda, in the West Giruwa pattu of the Hambantota District, in the Southern Province, and shown as lots 1, 2, 5 in preliminary plan No. 218 and in the annexed certified tracing therefrom, and containing in extent 6 acres 1 rood and 18 perches, are the property of the Crown.

Description of the Lands referred to.

The following lots situated in the village of Malagegoda, in the Giruwa Pattu West of the Hambantota District, in the Southern Province, as described in the annexed certified tracing :—

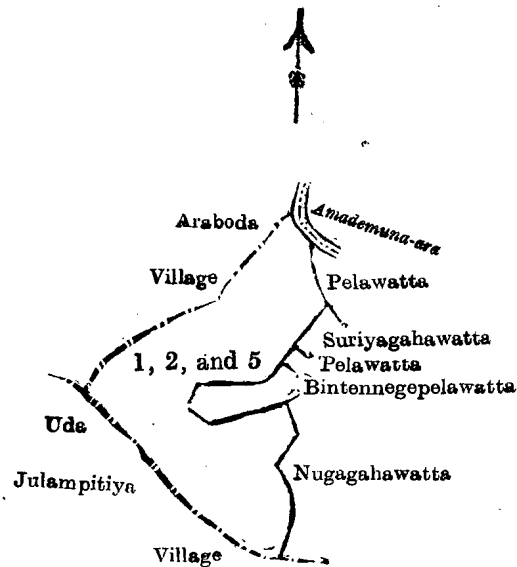
Preliminary plan 218.

Lot.	Name of Land.	Extent.		
		A.	R.	P.
1	Kalagahahena	2	1	25
2	Wandakomehena	2	3	18
5	Wandatennenekella	1	0	15
		6	1	18

and bounded as follows : on the north by the village limit of Araboda, the Amademuna-ara ; on the east by the Amademuna-ara, Pelawatta claimed by Ranamukage Don Siman, Suriyagahawatta claimed by ditto, Pelawatta claimed by Bintennege Babun, Bintennegepelawatta claimed by ditto, Nugagahawatta claimed by Bintennege Babun ; on the south by the village limit of Uda Julampitiya ; on the west by the village limit of Uda Julampitiya, the village limit of Araboda.

June 13, 1908.

J. G. FRASER,
Special Officer



Scale of 8 Chains to an Inch.

Situation : Malagegoda village in Giruwa Pattu West of Hambantota District.

Preliminary plan 218.

Lot.	Name of Land.	Extent.		
		A.	R.	P.
1 ..	Kalagahahena ..	2	1	25
2 ..	Wandakomehena ..	2	3	18
5 ..	Wandatennehenakella ..	1	0	15
		6	1	18

Field sheet P ¹¹
17—25Surveyor-General's Office,
Colombo, December 11, 1907.
Hambantota S. O. 206J. B. M. RIDOUT,
for Surveyor-General.**Order under Section 4, Sub-section (1), of "The Waste Lands Ordinances of 1897, 1899, 1900, and 1903."**

In the matter of the lands commonly called or known as Walpolahenyaya, Walpolahenyayawatta, Walpolawatta, Kandabodamukalana, Walpolayayawewa, Kapeteyahenyaya, &c., situate in the village of Nabeta, in the Ihala Otota korale of the Hiriyala hatpattu of the Kurunegala District, in the North-Western Province, and of "The Waste Lands Ordinances of 1897, 1899, 1900, and 1903."

WHEREAS in pursuance of section 1 of the said Ordinances it was duly declared and notified on February 7, 1908, that if no claim to the lands commonly called or known as Walpolahenyaya, Walpolahenyayawatta, Walpolawatta, Kandabodamukalana, Walpolayayawewa, &c., situate in the village of Nabeta, in the Ihala Otota korale of the Hiriyala hatpattu of the Kurunegala District, in the North-Western Province, containing in extent 219 acres 1 rood and 36 perches, and shown as lots N 1,249, O 1,249, P 1,249, Q 1,249, R 1,249, T 1,249, U 1,249, and V 1,249 in preliminary plan No. 3,228, was made to John Murray Davies, Special Officer appointed under section 28 of the said Ordinances, within the period of three months from the date specified in the said notice, such lands would be deemed the property of the Crown and dealt with on account of the Crown (*vide* Notice No. 2,943):

And whereas Mr. Henry Lawson de Mel of Horton place, Colombo, made claim thereto, and I, John George Fraser, Special Officer appointed under section 28 of the said Ordinances, made due inquiry into such claim; and whereas I and the said claimant, with consent of His Excellency the Governor, came to an agreement in writing concerning the said lands, under section 4, sub-section (1) of the said Ordinances; whereby it was ordered, in pursuance of the agreement afore-mentioned, that the said claimant, Mr. Henry Lawson de Mel, should pay to the Settlement Officer a sum of Three thousand Six hundred and Forty-two rupees and Fifty cents (Rs. 3,642-50), as purchase amount for the said lands on or before June 21, 1908:

And whereas the said claimant, Mr. Henry Lawson de Mel, has duly paid the said amount as agreed upon by the due date, the said claimant, Mr. Henry Lawson de Mel, is hereby declared to be the purchaser of the said lands, as more fully described herein below; exclusive of all right and titles to the mines, minerals, gold, silver, copper, iron, tin, plumbago, gems, lead, and other metals, and the ores thereof in or upon the said lands, together with full power of entry for the same respectively, or for the discovery or working such mines, or procuring, smelting, and carry away the said gold, silver, copper, iron, tin, lead, plumbago, gems, and other metals or the ores thereof, or any minerals in or upon the said lands, which are reserved for the Crown.

Description of the Lands referred to.

The following lots situated in the village of Nabeta, in the Ihala Otota korale of the Hiriyala hatpattu of the Kurunegala District, in the North-Western Province, as described in the annexed certified tracing:—

Preliminary plan 3,228.

Lot.	Name of Land.	Extent.		
		A.	R.	P.
N 1249	Walpolahenyaya	64	0	25
O 1249	Walpolahenyayawatta	2	3	0
P 1249	Walpolawatta	54	2	6
Q 1249	Kandabodamukalana	4	2	20
R 1249	Walpolayayawewa	0	3	26
T 1249	Kapeteyahenyaya	23	0	19
U 1249	Narangollahenyaya	63	2	20
V 1249	Attdeamatagahamulayayemukalana	5	3	0
		219	1	36

and bounded as follows: on the north by Wewpitiyahena claimed by Ratnayaka Mudiyansele Appuhamy and others, Walpoleyayamukalana claimed by the Crown, Mahamederiyaya claimed by H. L. de Mel, Etambagahamullehena claimed by Ussawe Vihare, Moragollagamamukalana claimed by the Crown, Kongahamullahena claimed by Ussawe Vihare; on east by Girakulehinnamukalana claimed by the Crown; on the south by Galpahinneyaya claimed by Bala Appuhamy, Registrar, Kalagollamukalana claimed by the Crown; on the west by Kalagollamukalana claimed by the Crown, the village limit of Hapatgamuwa, Galhinneyaya claimed by Ratnayaka Mudiyansele Kawrala Arachchi and others.

NOTE.—The following lot lying within the above boundaries is excluded from this order, and its extent of 10 acres and 4 perches is not included in the acreage of 219 acres 1 rood and 36 perches given above:—

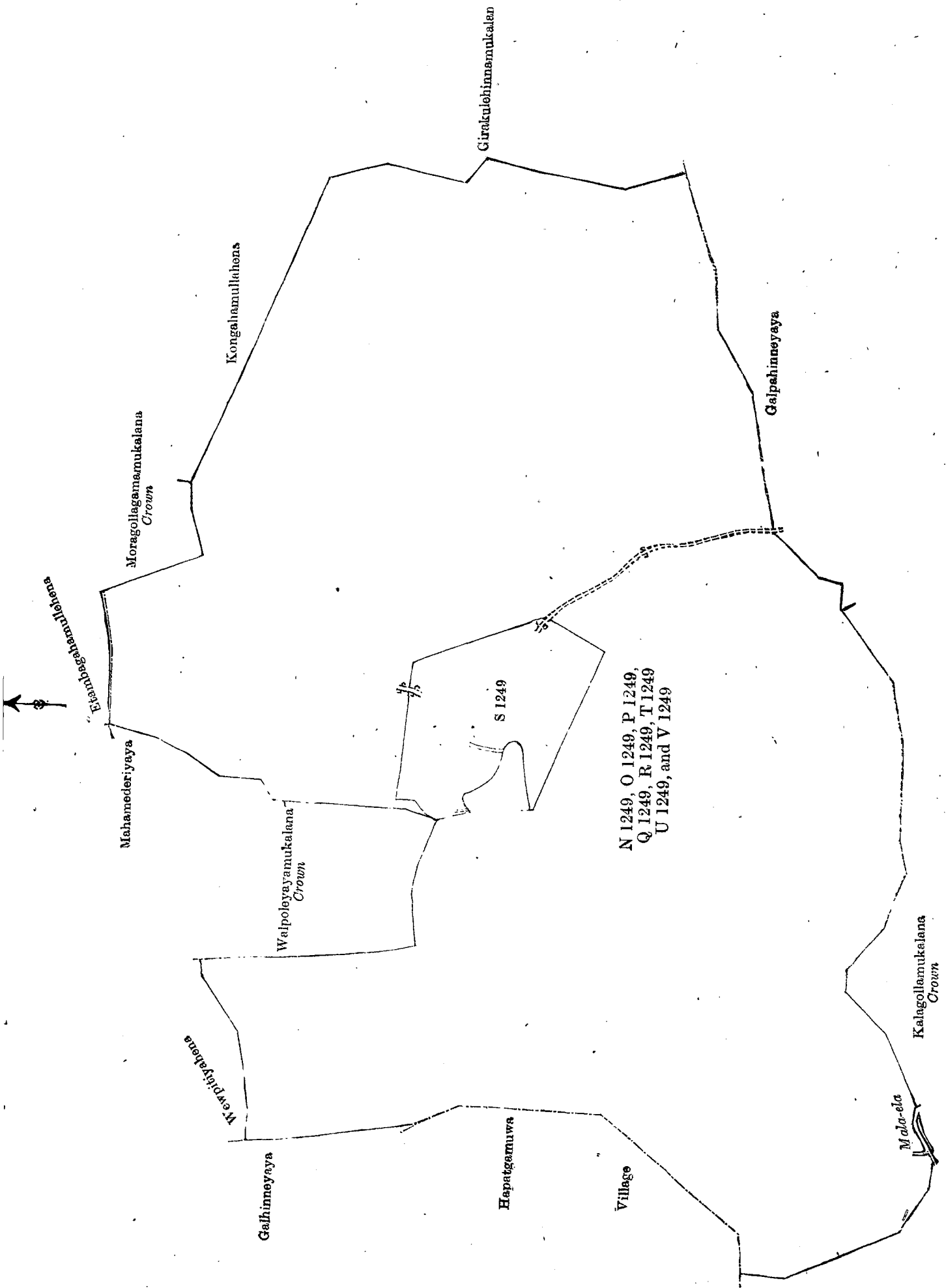
Preliminary plan 3,228.

Lot.	Name of Land.	Extent.		
		A.	R.	P.
S 1249	Walpolawatta	10	0	4

June 22, 1908.

J. G. FRASER,
Special Officer.

[For Tracing see page 985.]



Scale of 8 Chains to an Inch.

Situation : Nabeta village in Ihala Otota korale of Kurunegala District.

		Preliminary plan 3,228.		Extent.	
Lot.		Name of Land.		A.	R. P.
N 1249	..	Walpolahenyaya	..	64	0 25
O 1249	..	Walpolahenyayawatta	..	2	3 0
P 1249	..	Walpolawatta	..	54	2 6
Q 1249	..	Kandabodamukalana	..	4	2 20
R 1249	..	Walpolayayawewa	..	0	3 26
T 1249	..	Kapeteyahenyaya	..	23	0 19
U 1249	..	Narangollahenyaya	..	63	2 20
V 1249	..	Attdematagahamulayayemukalana	..	5	3 0
				219	1 36
<i>Lot excluded.</i>					
S 1249	..	Walpolawatta	..	10	0 4

Surveyor-General's Office,
Colombo, November 28, 1907.
Kurunegala S. O. 77

W. C. S. INGLES,
for Surveyor-General.

**Order under Section 2 of "The Waste Lands Ordinances of 1897, 1899, 1900, and 1903,"
declaring Land to be Crown Property.**

In the matter of the land commonly called or known as Mahawewa, situated in the village Medagama in the Magam pattu of the Hambantota District, in the Southern Province, and of "The Waste Lands Ordinances of 1897, 1899, 1900, and 1903."

THE notice required by section 1 of "The Waste Lands Ordinances of 1897, 1899, 1900, and 1903," having been duly published in the manner prescribed by that section in respect of the above-named land (*vide* Notice No. 2,980), and no claim having been made to the said land or to any interest therein within the period of three months from the date specified in the said notice, I, Louis William Conrad Schrader, Assistant Government Agent of the Hambantota District, under and by virtue of the powers in me vested in that behalf by section 2 of the said Ordinances, do hereby on June 15, 1908, order and declare that the said land, as more fully described herein below, situated in the village of Medagama, in the Magam pattu of the Hambantota District, in the Southern Province, and shown as lot 20 in preliminary plan No. 63 and in the annexed certified tracing therefrom, and containing in extent 47 acres, is the property of the Crown.

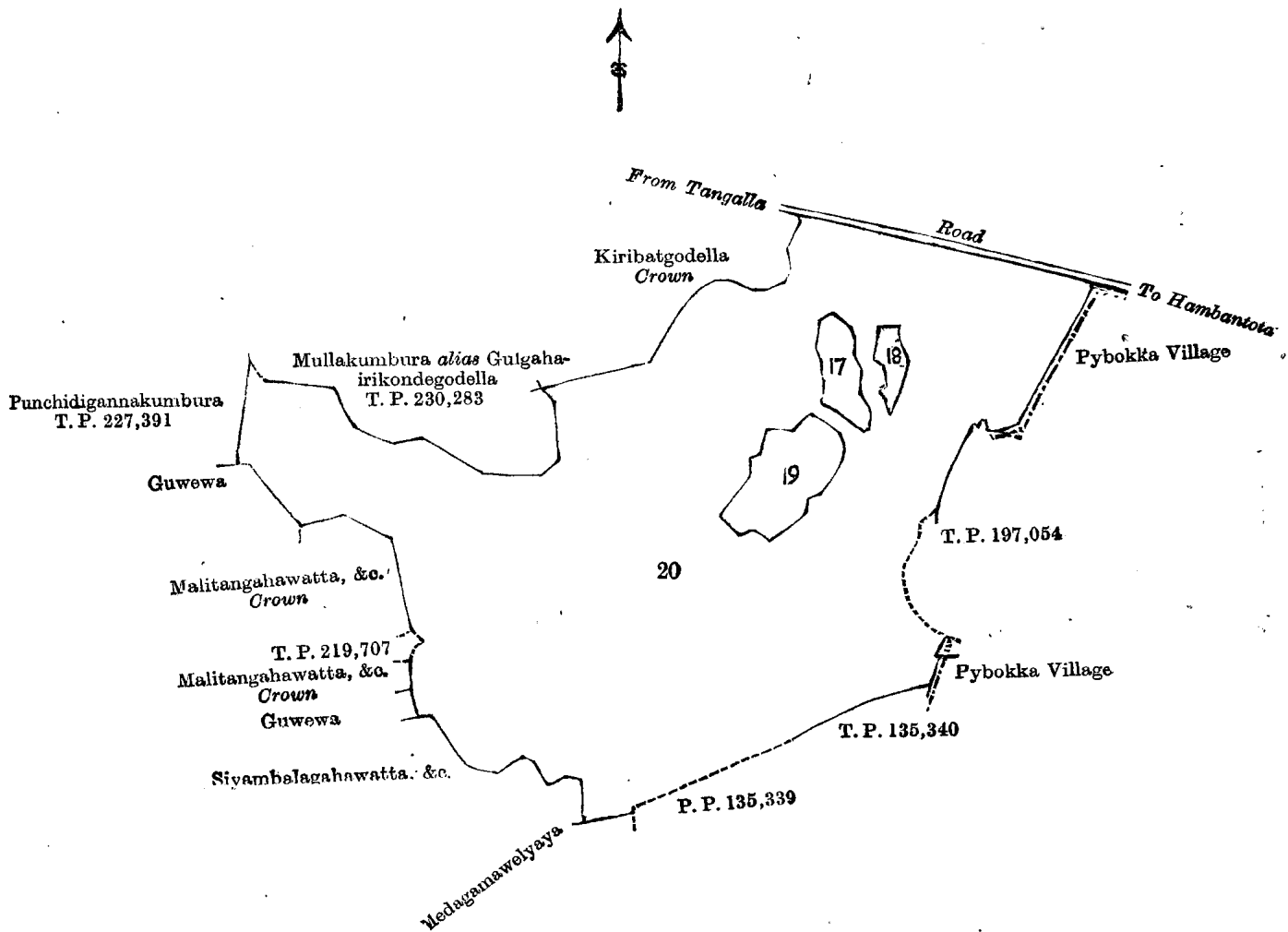
L. W. C. SCHRADER,
Assistant Government Agent.

Description of the Land referred to.

The land commonly called or known as Mahawewa, situated in the village Medagama, in the Magam pattu of the Hambantota District, in the Southern Province, containing in extent 47 acres, shown as lot 20 in preliminary plan No. 63 and in the annexed certified tracing therefrom, and bounded as follows: on the north by T. P. 230,283 (Mullakumbura *alias* Gulgaha Irikondegodella), Kiribatgodella belonging to the Crown and the main road from Tangalla to Hambantota; on the east by the village limit of Paybokka and T. P. 197,054; on the south by T. P. 135,340, T. P. 135,339, Medagamawelyaya claimed by V. B. G. Donta and others, and Siyambalagahawatta, &c., claimed by K. R. R. H. Don Adrian and others; and on the west by Guwewa claimed by Don Hendrick Tennakoon and others, Malittangahawatta, &c., belonging to the Crown, T. P. 219,707, and T. P. 227,391 (Punchi Digannakumbura).

NOTE.—The following lots lying within the above boundaries are excluded from this order, and their aggregate acreage of 2 acres 3 roods and 25 perches is not included in the acreage of 47 acres given above:—

		Preliminary plan 63.		Extent.	
Lot.		Name of Land.		A.	R. P.
17	..	Godella (Mahawewa)	..	0	3 0
18	..	Digannekumburagodella	..	0	1 15
19	..	Do.	..	1	3 10
				2	3 25



Scale of 8 Chains to an Inch.

Situation : Medagama village in Magam pattu of Hambantota District.

Preliminary plan 63.

Lot.	Name of Land.	Extent.		
		A.	R.	P.
20	Mahawewa	47	0	0
<i>Lots excluded.</i>				
17	Godella (Mahawewa)	0	3	0
18	Digannekumburagodella	0	1	15
19	Do.	1	3	10
		2	3	25

Field sheets P ¹⁷ 21—29 and P ¹⁷ 22—30

Surveyor-General's Office,
Colombo, October 24, 1907.

J. B. M. RIDOUT,
for Surveyor-General.

Order under section 2 of "The Waste Lands Ordinances of 1897, 1899, 1900, and 1903" declaring Land to be Crown Property.

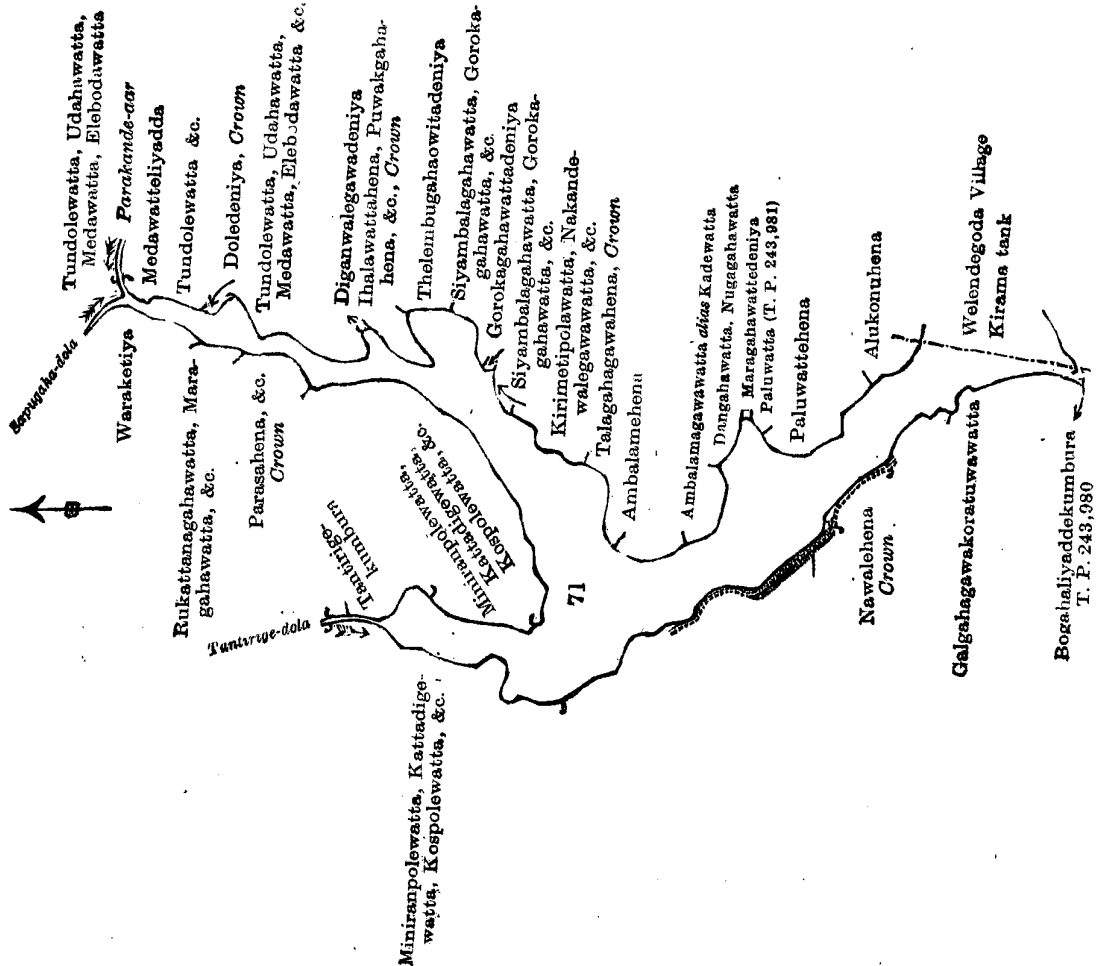
In the matter of the land commonly called or known as Kirama tank, situated in the village of Warapitiya, in the West Giruwa pattu of the Hambantota District, in the Southern Province, and of "The Waste Lands Ordinances of 1897, 1899, 1900, and 1903."

THE notice required by section 1 of "The Waste Lands Ordinances of 1897, 1899, 1900, and 1903," having been duly published in the manner prescribed by that section in respect of the above-named land (*vide* Notice No. 2,981), and no claim having been made to the said land or to any interest therein within the period of three months from the date specified in the said notice, I, Louis William Conrad Schrader, Assistant Government Agent of the Hambantota District, under and by virtue of the powers in me vested in that behalf by section 2 of the said Ordinances, do hereby on June 15, 1908, order and declare that the said land, as more fully described herein below, situated in the village of Warapitiya, in the West Giruwa pattu of the Hambantota District, in the Southern Province, and shown as lot 71 in preliminary plan No. 52 and in the annexed certified tracing therefrom, and containing in extent 57 acres and 22 perches, is the property of the Crown.

L. W. C. SCHRADER,
Assistant Government Agent.

Description of the Land referred to.

The land commonly called or known as Kirama tank, situated in the village of Warapitiya, in the West Giruwa pattu of the Hambantota District, in the Southern Province, containing in extent 57 acres and 22 perches, shown as lot 71 in preliminary plan No. 52 and in the annexed certified tracing therefrom, and bounded as follows: on the north by Tantirigedola, Tantirigekumbura claimed by D. A. J. Gunasekera and others, Miniranpolewatta, Katadigewatta, Kospolewatta claimed by K. Loku Appu and others, Parasahena belonging to Crown, Rukatanagahawatta, Maragahawatta claimed by A. Dionis and others, Warakettiya claimed by D. A. J. Gunasekera, Sapugahadola, Tundolewatta, Udahawatta, Medawatta, and Elabodawatta claimed by P. Don Adirian and others; on the east by Parakande-aar, Medawattaliyadda claimed by P. Don Adirian and others, Tundolewatta claimed by P. Don Adirian and others, Doledeniya belonging to the Crown, Tundolewatta, Udahawatta, Medawatta, and Elabodawatta claimed by P. Don Adirian and others, Diganwalgawadeniya claimed by A. P. Babuwa and others, Ihalawattahena and Puwakgahahena belonging to Crown, Telembugahaowitadeniya claimed by A. P. Rodda and others, Siyambalagahawatta, Gorakagahawatta claimed by A. P. Allensuwa and others, Gorakagahawattedeniya claimed by A. P. Allensuwa and others, Kirimetipolawatta, Nakandewalegawawatta claimed by A. P. Allensuwa and others, Talagahagawahena belonging to Crown, Ambalamehena claimed by D. J. Abesekera and others, Ambalamagawawatta *alias* Kadewatta claimed by Y. Don Luwis and others, Dangahawatta, Nugagahawatta claimed by W. C. Allis and others, Maragahawattedeniya claimed by Y. Babehami, Paluwatta (T. P. 243,981), Paluwattehena claimed by W. C. Allis and others, Alukonuhena claimed by S. D. S. Wickramasuriya and the village limit of Welendogoda; on the south by Bogahaliyaddekumbura (T. P. 243,980), Galgahagawakoratuwawatta claimed by M. Don Juwapis and others, and Nawalahena belonging to the Crown; and on the west by Miniranpolewatta, Kattadigewatta, Kospolewatta, &c., claimed by K. Loku Appu and others.



Scale of 16 Chains to an Inch.

Situation: Warapitiya village in West Giruwa pattu of Hambantota District.

Preliminary plan 52.

Lot.	Name of Land.	Extent.	
		A.	R. P.
71	Kirama tank	57	0 22

Surveyor-General's Office,
Colombo, September 21, 1907.

Field sheets O 15 and 15
37-45 and 38-46

J. B. M. RIMOUT,
for Surveyor-General.

**Order under Section 2 of "The Waste Lands Ordinances of 1897, 1899, and 1900,"
declaring Land to be Crown Property.**

In the matter of the land commonly called or known as Dummulleihalawatta, situate in the village of Rambukkana, in the Morawak korale of the Matara District, in the Southern Province, and of "The Waste Lands Ordinances of 1897, 1899, and 1900."

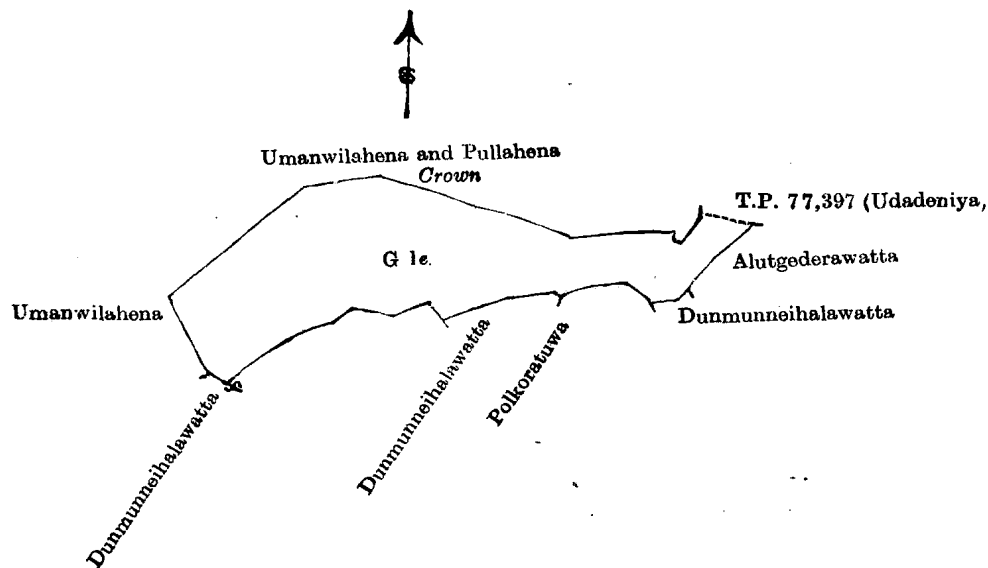
THE notice required by section 1 of "The Waste Lands Ordinances of 1897, 1899, and 1900," having been duly published in manner prescribed by that section in respect of the above-named land (*vide* Notice No. 2,932), and no claim having been made to the said land or to any interest therein within the period of three months from the date specified in the said notice, I, William Loring Kindersley, Assistant Government Agent, Matara, under and by virtue of the powers vested in me in that behalf by section 2 of the said Ordinances, do hereby on June 12, 1908, order and declare that the said land, as more fully described herein below, situate in the village of Rambukkana, in the Morawak korale of the Matara District, in the Southern Province, and shown as lot G 1e in preliminary plan No. 1 and in the annexed certified tracing therefrom, and containing in extent about 8 acres 3 roods and 35 perches, is the property of the Crown.

Description of the Land referred to.

The land commonly called or known as Dummulleihalawatta, situated at Rambukkana, in the Morawak korale of the Matara District, Southern Province, containing in extent 8 acres 3 roods and 35 perches, shown as lot G 1e in block survey preliminary plan No. 1 in the annexed tracing therefrom, and bounded as follows: on the north by Umanwilahena and Pullahena declared Crown; on the east by T. P. 77,397 (Udadeniya), Alutgederawatta claimed by D. A. A. W. Ratnayake and others, and Dunmunneihalawatta claimed by Don Andris Yapa Abayawardana; on the south by Polkoratuwa claimed by Gunaratne, Vidane Arachchi, Kotapola, Dunmunneihalawatta claimed by Don Andris Yapa Abayawardana, and Dunmunneihalawatta claimed by Don Andris Yapa Abayawardana and others; and on the west by Umanwilahena declared Crown.

W. L. KINDERSLEY,
Assistant Government Agent.

Matara Kachcheri,
June 12, 1908.



Scale of 8 Chains to an Inch.

Situation: Rambukkana village in Morawak korale of Matara District.

Preliminary plan 1.

Lot.	Name of Land.	Extent. A. R. P.
G 1e	Dummulleihalawatta	8 3 35

Field sheet O 14
23—31

Surveyor-General's Office,
Colombo, April 5, 1907.

C. MEADEN,
for Surveyor-General.

PRELIMINARY NOTICES.**Notice under "The Waste Lands Ordinances of 1897, 1899, 1900, and 1903."**

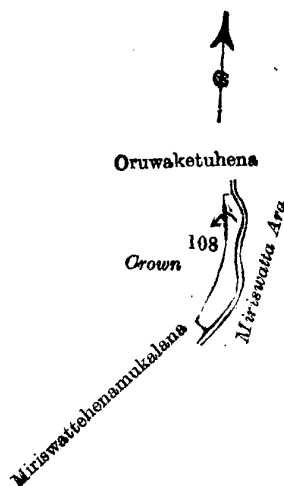
TAKE notice that unless within three months from July 24, 1908, the persons, if any, who claim any interest in the land hereinafter mentioned make claim in person or in writing to the said land or to some interest therein to J. G. Fraser, Esq., Special Officer appointed under section 28 of "The Waste Lands Ordinances, 1897, 1899, 1900, and 1903," at his office at Hill House, Mutwal, Colombo :

Such Special Officer, in pursuance of the powers vested in him by the said Ordinances, will declare by writing under his hand that the land, to which no claim has been made, is the property of the Crown.

J. G. FRASER,
Special Officer.

Description of the Land referred to.

The land commonly called or known as Oruwaketuhena Kosgahamaditta, situated in the village of Pallewela in the Kandaboda pattu of the Matara District, in the Southern Province, containing in extent 17 perches, shown as lot 108 in preliminary plan 166 and in the annexed certified tracing therefrom, and bounded as follows: on the north by Oruwaketuhena belonging to the Crown; on the east by the Miriswatta-ara; on the south by Miriswattehenamukalana sold by the Crown to Don Carolis Rajapaksa and others; on the west by Oruwaketuhena belonging to the Crown.



Scale of 4 Chains to an Inch.

Situation: Pallewela village in Kandaboda pattu of Matara District.

Block survey preliminary plan 166.

Lot.	Name of Land.	Extent. A. R. P.
108	Oruwaketuhena Kosgahamaditta	0 0 17

Field sheet O₂₁₋₂₉²⁰

Surveyor-General's Office,
Colombo, May 19, 1908.

3,122

P. D. WARREN,
Surveyor-General.

Matara S. O. 10—1908

Notice under "The Waste Lands Ordinances of 1897, 1898, 1900, and 1903."

TAKE notice that unless within three months from July 24, 1908, the persons, if any, who claim any interest in the lands hereinafter mentioned or in any one or more of such lands or to some interest therein make claim in person or in writing to the said lands or any of them or to some interest therein to H. O. Fox, Esq., Special Officer appointed under section 28 of "The Waste Lands Ordinances, 1897, 1899, 1900, and 1903," at his office at Hill House, Mutwal, Colombo :

Such Special Officer, in pursuance of the powers vested in him by the said Ordinances, will declare by writing under his hand that the said lands or such of them, as to which no claim has been made, are the property of the Crown.

H. O. FOX,
Special Officer.

Description of the Lands referred to.

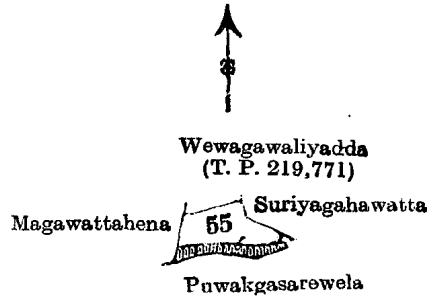
The following lots situated in the village of Dedduwawala, in the West Giruwa pattu of the Hambantota District, in the Southern Province, as described in the annexed certified tracings :—

I.

Preliminary plan 306.

Lot.	Name of Land.	Extent.	
		A.	R. P.
55	Puwakgasarewewapotawa	0	2 33

and bounded as follows : on the north by Wewagawaliyadda (T. P. 219,771) ; on the east by Suriyagahawatta claimed by Migasdeniyakankanange Don David and others ; on the south by Puwakgasarewela claimed by Migasdeniyakankanange Don David and others ; on the west by Magawattahena claimed by Migasdeniyakankanange Don David and others.



[Scale of 8 Chains to an Inch.

Situation : Dedduwawala village in Giruwa Pattu West of Hambantota District.

Preliminary plan 306.

Lot.	Name of Land.	Extent.	
		A.	R. P.
55	Puwakgasarewewapotawa	0	2 33

Field sheets P₁₋₉²¹ & P₂₋₁₀²¹

Surveyor-General's Office,
Colombo, May 13, 1908.

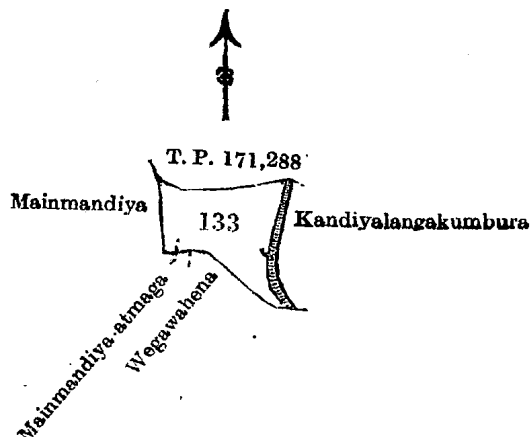
P. D. WARREN,
Surveyor-General.

II.

Preliminary plan 306.

Lot.	Name of Land.	Extent.	
		A.	R. P.
133	Pahalawewa	1	3 10

and bounded as follows : on the north by T. P. 171,288 ; on the east by Kandiyalangakumbura claimed by Galagama Vihare and others ; on the south by Wegawahena claimed by Atapattu Don Juwanis Appuhamy and others, Mainmandiya-atnaga claimed by Senarat Don Andreas Appuhamy and others, Mainmandiya claimed by ditto ; on the west by Mainmandiya claimed by Senarat Don Andreas Appuhamy and others.



Scale of 8 Chains to an Inch.

Situation : Dedduwawala village in Giruwa Pattu West of Hambantota District.

Preliminary plan 306.

Lot.	Name of Land.	Extent. A. R. P.
133 ..	Pahalawewa ..	1 3 10

Field sheet P ²¹₁₇₋₂₅

Surveyor-General's Office,
Colombo, May 13, 1908.

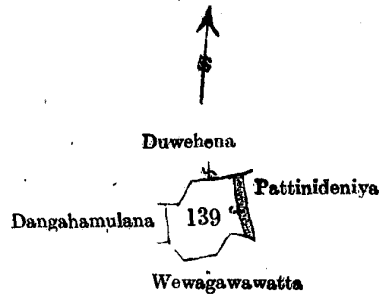
P. D. WARREN,
Surveyor-General.

III.

Preliminary plan 306.

Lot.	Name of Land.	Extent. A. R. P.
139 ..	Pattinideniyewewa <i>alias</i> Potawa ..	0 3 38

and bounded as follows : on the north by Duwehena claimed by Senerat Don Juwanis Abeygunawardena ; on the east by Pattinideniya claimed by Senerat Don Nicholas Abeygunewardena ; on the south by Wewagawawatta claimed by Rayigam Koralage Allis Appu and others ; on the west by Wewagawawatta claimed by Rayigam Koralage Allis Appu and others, Dangahamulana claimed by Yatiyana Vidana-arachchige Abesin Appuhamy and others.



Scale of 8 Chains to an Inch.

Situation : Dedduwawala village in Giruwa Pattu West of Hambantota District.

Preliminary plan 306.

Lot.	Name of Land.	Extent. A. R. P.
139 ..	Pattinideniyewewa <i>alias</i> Potawa ..	0 3 38

Field sheet P ²¹₁₇₋₂₅

Surveyor-General's Office,
Colombo, May 13, 1908.

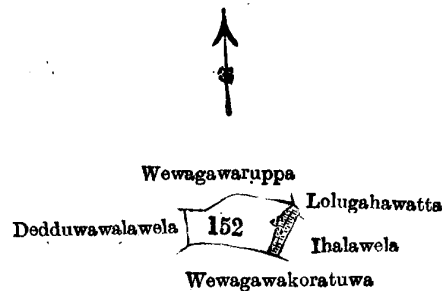
P. D. WARREN,
Surveyor-General.

IV.

Preliminary plan 306.

Lot.	Name of Land.	Extent. A. R. P.
152 ..	Ihalawewa ..	0 3 15

and bounded as follows : on the north by Wewagawaruppa claimed by Senerat Don Charles Appuhamy and others, Lolugahawatta claimed by ditto ; on the east by Lolugahawatta claimed by Senerat Don Charles Appuhamy and others, Ihalawela claimed by ditto ; on the south by Wewagawakoratuwa claimed by Gameyangodagama Don Lewis and others ; on the west by Dedduwawalawela claimed by Yatiyana Vidana-arachchige Wattu Appuhamy and others.



Scale of 8 Chains to an Inch.

Situation : Dedduwawala village in Giruwa Pattu West of Hambantota District.

Preliminary plan 306.

Lot.	Name of Land.	Extent. A. R. P.
152	Ihalawewa	0 3 15

Field sheet P ²¹₁₇₋₂₅

Surveyor-General's Office,
Colombo, May 13, 1908.

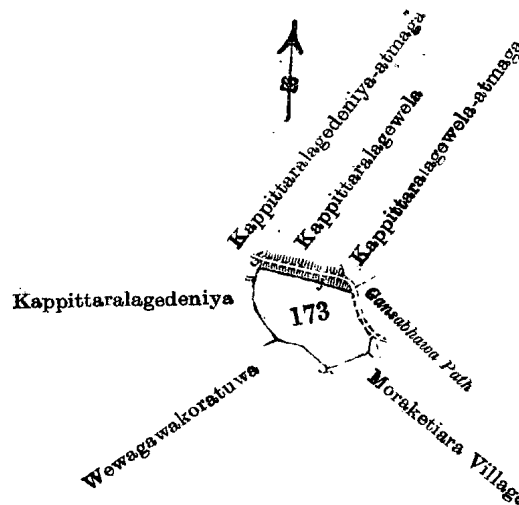
P. D. WARREN,
Surveyor-General.

V.

Preliminary plan 306.

Lot.	Name of Land.	Extent. A. R. P.
173	Kappitalagewewa	1 1 14

and bounded as follows : on the north by Kappittaralagedeniya-atmaga claimed by Singanichchi Don David Appuhamy and others ; Kappittaralagewela claimed by ditto, Kappittaralagewela-atmaga claimed by ditto ; on the east by a Gansabhawa path, the village limit of Moraketiara ; on the south by the village limit of Moraketiara, Wewagawakoruwa claimed by Singanichchi Don David Appuhamy and others ; on the west by Kappittaralagedeniya claimed by Singanichchi Don David Appuhamy and others ; Kappittaralagedeniya-atmaga claimed by ditto.



Scale of 8 Chains to an Inch.

Situation : Dedduwawala village in Giruwa Pattu West of Hambantota District.

Preliminary plan 306.

Lot.	Name of Land.	Extent. A. R. P.
173	Kappitalagewewa	1 1 14

Field sheet P ²¹₁₇₋₂₅

Surveyor-General's Office,
Colombo, May 13, 1908.

P. D. WARREN,
Surveyor-General.
Hambantota S. O. 96—1908

Notice under "The Waste Lands Ordinances of 1897, 1899, 1900, and 1903."

TAKE notice that unless within three months from July 24, 1908, the persons, if any, who claim any interest in the lands hereinafter mentioned or in any one or more of such lands make claim in person or in writing to the said lands or any of them or to some interest therein to F. Lewis, Esq., Special Officer appointed under section 28 of "The Waste Lands Ordinances, 1897, 1899, 1900, and 1903," at his office at Hill House, Mutwal, Colombo :

Such Special Officer, in pursuance of the powers vested in him by the said Ordinances, will declare by writing under his hand that the said lands or such of them, as to which no claim has been made, are the property of the Crown.

FREDERICK LEWIS,
Special Officer.

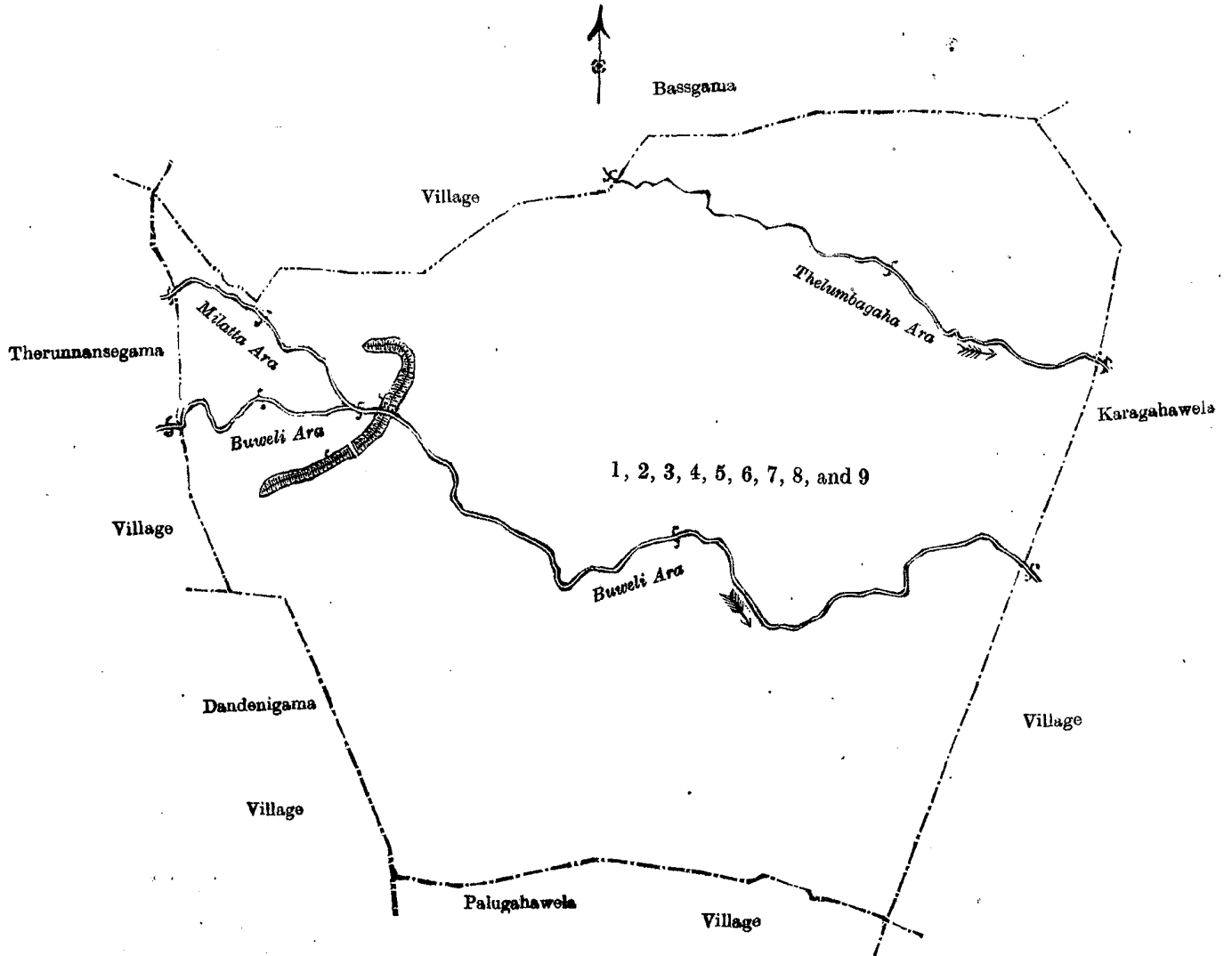
Description of the Lands referred to.

The following lots situated in the village of Kulasingama, in the West Giruwa pattu of the Hambantota District, in the Southern Province, as described in the annexed certified tracing:—

Preliminary plan 339.

Lot.	Name of Land.	Extent.		
		A.	R.	P.
1 ..	Parekoratuwa, Nugahena, Diulgahahena, Mukalan-gawahena, Helambagahahena	445	1	15
2 ..	Mylattahena	2	1	0
3 ..	Ratadamagehena	3	1	0
4 ..	Do.	0	2	13
5 ..	Kulasingamakele	7	1	23
6 ..	Dalukwala <i>alias</i> Kulasingamawewa	36	0	0
7 ..	Diulgahawala	0	0	14
8 ..	Helambagahawala	0	0	17
9 ..	Dalukwala	0	0	8
		<u>495</u>	<u>0</u>	<u>10</u>

and bounded as follows: on the north by the village limit of Bassgama; on the east by the village limit of Karagahawala; on the south by the village limit of Palugahawala; on the west by the village limit of Dandenigama, the village limit of Terunnansegrama.



Scale of 16 Chains to an Inch.

Situation : Kulasingama village in Giruwa Pattu West of Hambantota District.

Preliminary plan 339.

Lot.	Name of Land.	Extent.		
		A.	R.	P.
1	Parekoratuwa, Nugahena, Diulgahahena, Mukalan-gawahena, Helambagahahena	445	1	15
2	Mylattahena	2	1	0
3	Ratadamagehena	3	1	0
4	Do.	0	2	13
5	Kulasingamakele	7	1	23
6	Dalukwala <i>alias</i> Kulasingamawewa	36	0	0
7	Diulgahawala	0	0	14
8	Helambagahawala	0	0	17
9	Dalukwala	0	0	8
		495	0	10

Field sheets P ¹¹ 38—46, P ¹¹ 39—47, P ¹¹ 54—62, & P ¹¹ 55—63

Surveyor-General's Office,
Colombo, June 18, 1908.
3,124

R. S. TEMPLETON,
Acting Surveyor-General.
Hambantota S. O. 97—1908

Notice under "The Waste Lands Ordinances of 1897, 1899, 1900, and 1903."

TAKE notice that unless within three months from July 24, 1908, the persons, if any, who claim any interest in the lands hereinafter mentioned or in any one or more of such lands or to some interest therein make claim in person or in writing to the said lands or any of them or to some interest therein to F. Lewis, Esq., Special Officer appointed under section 28 of "The Waste Lands Ordinances, 1897, 1899, 1900, and 1903," at his office at Hill House, Mutwal, Colombo :

Such Special Officer, in pursuance of the powers vested in him by the said Ordinances, will declare by writing under his hand that the said lands or such of them, as to which no claim has been made, are the property of the Crown.

FREDERICK LEWIS,
Special Officer.

Description of the Lands referred to.

The following lots situated in the village of Mananperigama, in the West Giruwa pattu of the Hambantota District, in the Southern Province, as described in the annexed certified tracin :—

Preliminary plan 369.

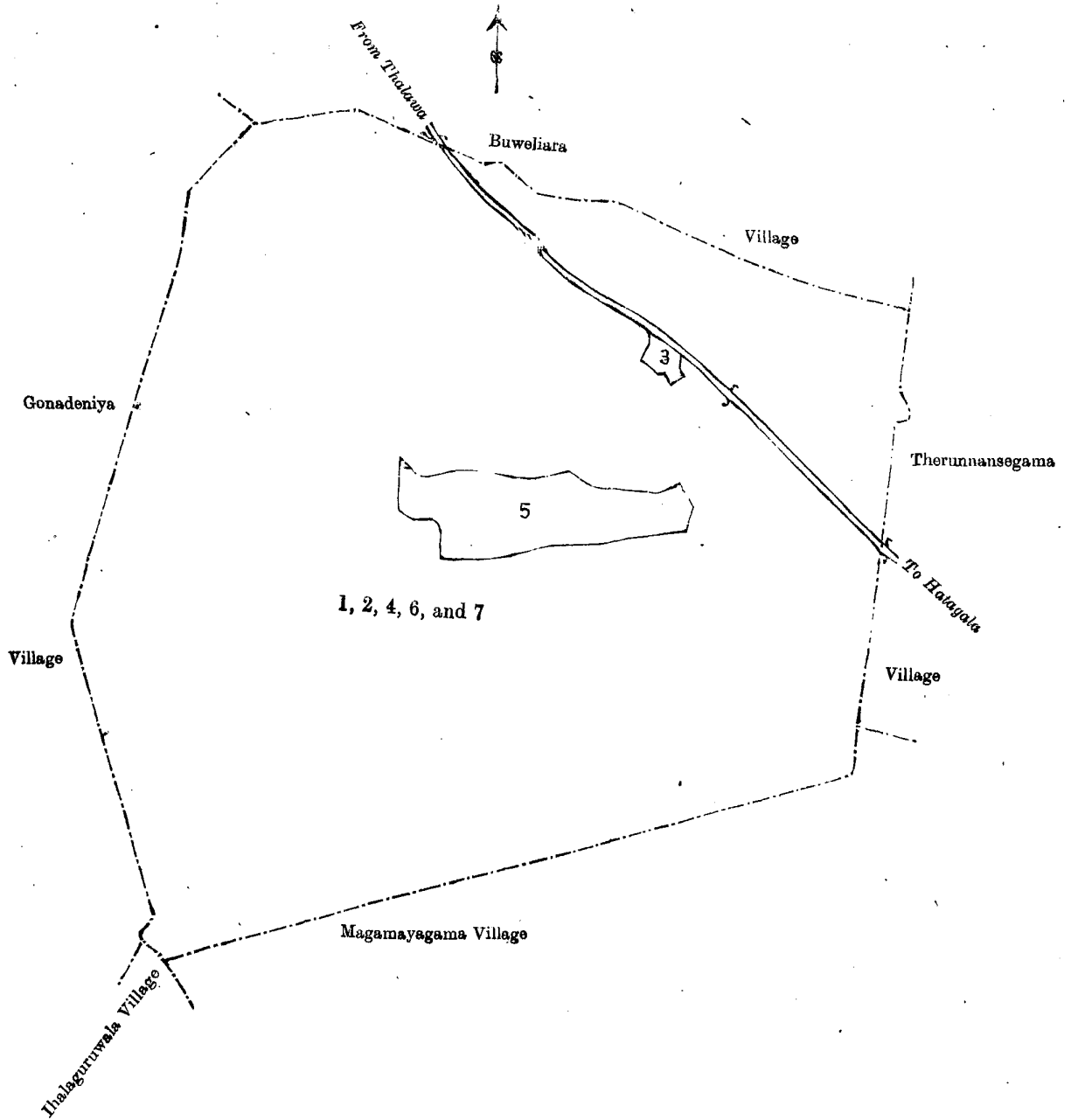
Lot.	Name of Land.	Extent.		
		A.	R.	P.
1	Parapadanahena, Welagawahena, Serugahahena	122	2	15
2	Diulgahawala	0	0	20
4	Karametiyawala	0	0	9
6	Palugahawewa <i>alias</i> Mananperigamawewa	2	0	4
7	Dematagahawala	0	0	8
		124	3	16

and bounded as follows : on the north by the village limit of Buweliara ; on the east by the village limit of Therunnasegama ; the village limit of Magamayagama ; on the south by the village limit of Magamayagama ; on the west by the village limit of Thalaguruwala, the village limit of Gonadeniya.

NOTE.—The following lots lying within the above boundaries are excluded from this notice, and their aggregate acreage of 4 acres 2 roods and 37 perches is not included in the acreage of 124 acres 3 roods and 16 perches given above :—

Preliminary plan 369.

Lot.	Name of Land.	Extent.		
		A.	R.	P.
3	Rotawalakumbura	0	1	19
5	Palugahakumbura	4	1	18
		4	2	37



Scale of 8 Chains to an Inch.

Situation: Mananperigama village in West Giruwa pattu of Hambantota District.

Preliminary plan 369.

Lot.	Name of Land.	Extent.		
		A.	R.	P.
1	Parapadanahena, Welagawahena, Serugahahena	122	2	15
2	Diulgahawala	0	0	20
	Karametiyawala	0	0	9
6	Palugahawewa <i>alias</i> Mananperigamawewa	2	0	4
7	Dematagahawala	0	0	8
		124	3	16
<i>Lots excluded.</i>				
3	Rotawalakumbura	0	1	19
5	Palugahakumbura	4	1	18
		4	2	37

Field sheets P¹¹₃₇₋₄₅, P¹¹₃₈₋₄₆, P¹¹₅₃₋₆₁, & P¹¹₅₄₋₆₂

Surveyor-General's Office,
Colombo, May 20, 1908.
3,125

P. D. WARREN,
Surveyor-General.
Hambantota S. O. 98—1908

Notice under "The Waste Land Ordinances of 1897, 1899, 1900, and 1903."

TAKE notice that unless within three months from July 24, 1908, the persons, if any, who claim any interest in the lands hereinafter mentioned or in any one or more of such lands make claim in person or in writing to the said lands or any of them or to some interest therein to F. Lewis, Esq., Special Officer appointed under section 28 of "The Waste Lands Ordinances, 1897, 1899, 1900, and 1903," at his office at Hill House, Mutwal, Colombo:

Such Special Officer, in pursuance of the powers vested in him by the said Ordinances, will declare by writing under his hand that the said lands or such of them, as to which no claim has been made, are the property of the Crown.

FREDERICK LEWIS,
Special Officer.

Description of the Lands referred to.

The following lots situated in the village of Metigatwela, in the East Giruwa pattu of the Hambantota District, in the Southern Province, as described in the annexed certified tracing:—

Preliminary plan 425.

Lot.	Name of Land.	Extent.		
		A.	R.	P.
1	Part of Mahawewa	2	0	8
1a	Do.	2	0	32
2	Kandiyagawapaluwatta, Madukolayaya, Wewagawakele, Ketangahawatta, Karagahahenyaya, Labuwelagawayaya, Welagawahena, Mahawelagawahena	782	2	38
3	Andragahawewa	4	1	32
14	Karuwalagahapotawa	6	0	19
		797 2 9		

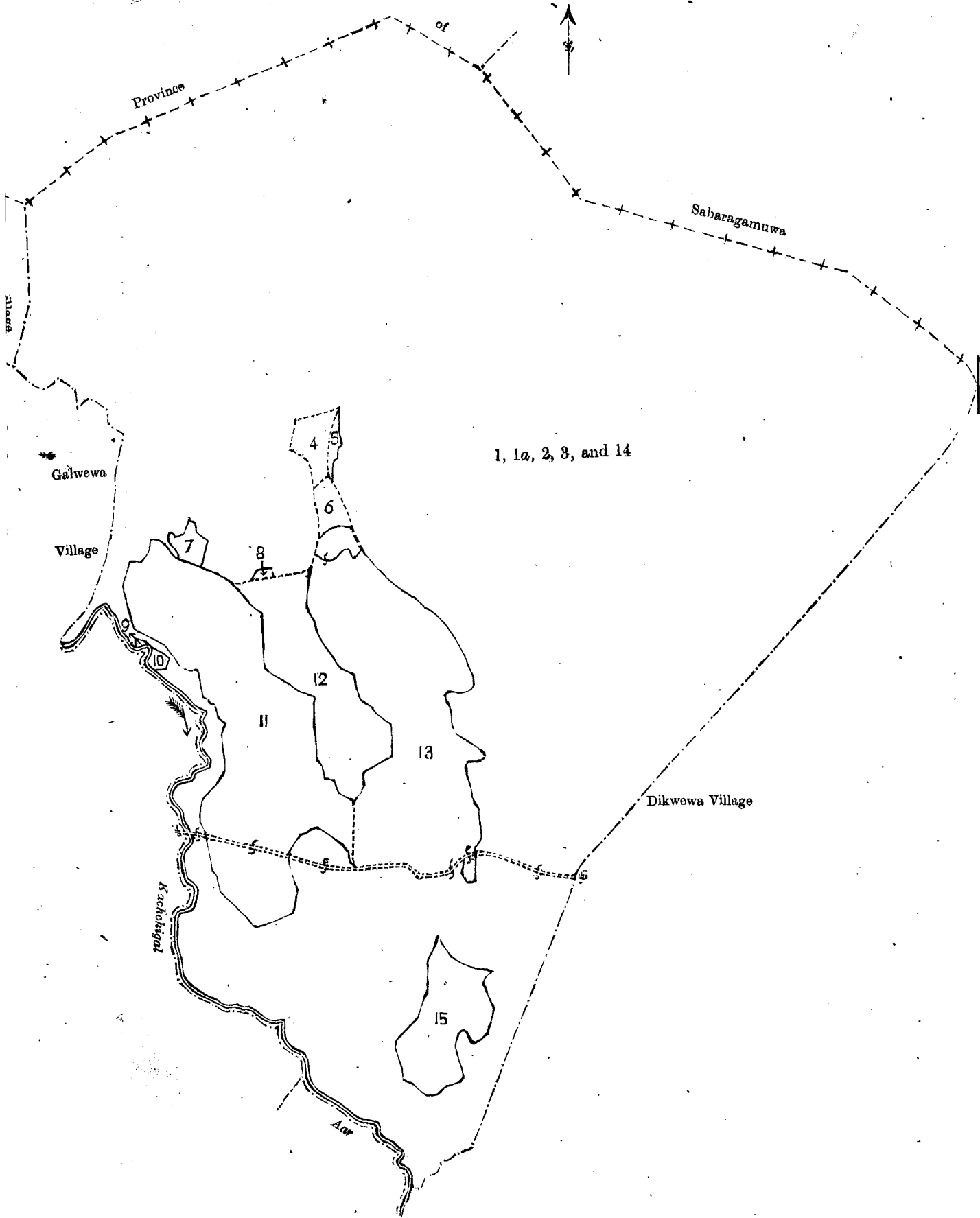
and bounded as follows: on the north by the boundary of the Province of Sabaragamuwa; on the east by the village limit of Dikwewa; on the south by the village limit of Dikwewa, the Kachchigal-aar; on the west by the Kachchigal-aar, the village limit of Galwewa, the village limit of Uswewa.

NOTE.—The following lots lying within the above boundaries are excluded from this notice, and their aggregate acreage of 155 acres and 16 perches is not included in the acreage of 797 acres 2 roods and 9 perches given above:—

Preliminary plan 425.

Lot.	Name of Land.	Extent.		
		A.	R.	P.
4	Andragahawela	3	0	37
5	Do.	0	2	22
6	Andragahaowita	2	0	29
7	Madukolalandewatta	1	3	5
8	Metigathwalagoda	0	0	26
9	Kachchigalarewatta	0	0	17
10	Do.	0	1	27
11	Mahawela	57	2	11
12	Kohombagahawatta, Siyambalagahawatta, Ambagahawatta, Polgahawatta, Pansalawatta	20	2	0
13	Portawela and Pahalawela	55	0	0
15	Karuwalagahawela	13	2	2
		155 0 16		

[For Tracing see page 998.]



Scale of 16 Chains to an Inch.

Situation : Metigatwela village in East Giruwa pattu of Hambantota District.

Preliminary plan 425.

Lot.	Name of Land.	Extent.		
		A.	R.	P.
1	Part of Mahawewa	2	0	8
1a	Do.	2	0	32
2	Kandiyagawapaluwatta, Madukolayaya, Wewagawa- kele, Ketangahawatta, Karagahenyaya, Labuwela- gawayaya, Welagawahena, Mahawelagawahena	782	2	38
3	Andragahawewa	4	1	32
14	Karuwalagahapotawa	6	0	19
		797	2	9

Lots excluded.

4	Andragahawela	3	0	37
5	Do.	0	2	22
6	Andragahaowita	2	0	29
7	Madukolalandewatta	1	3	5
8	Metigathwalagoda	0	0	26
9	Kachchigalarewatta	0	0	17
10	Do.	0	1	27
11	Mahawela	57	2	11
12	Kohombagahawatta, Siyambalagahawatta, Ambagaha- watta, Polgahawatta, Pansalawatta	20	2	0
13	Portawela and Pahalawela	55	0	0
15	Karuwalagahawela	13	2	2
		155	0	16

Field sheets P¹¹₂₃₋₃₁, P¹¹₂₄₋₃₂, P¹¹₃₉₋₄₇, & P¹¹₄₀₋₄₈

Surveyor-General's Office,
Colombo, June 20, 1908.
3,126

W. C. S. INGLES,
for Acting Surveyor-General.
Hambantota S. O. 99—1908

Notice under "The Waste Lands Ordinances of 1897, 1899, 1900, and 1903."

TAKE notice that unless within three months from July 24, 1908, the persons, if any, who claim any interest in the lands hereinafter mentioned or in any one or more of such lands or to some interest therein make claim in person or in writing to the said lands or any of them, or to some interest therein, to F. Lewis, Esq., Special Officer appointed under section 28 of "The Waste Lands Ordinances, 1897, 1899, 1900, and 1903," at his office at Hill House, Mutwal, Colombo :

Such Special Officer, in pursuance of the powers vested in him by the said Ordinances, will declare by writing under his hand that the said lands or such of them, as to which no claim has been made, are the property of the Crown.

FREDERICK LEWIS,
Special Officer.

Description of the Lands referred to.

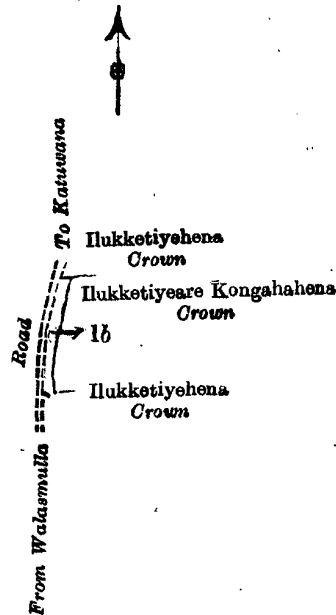
The following lots situated in the village of Kabaragomaditta, in the West Giruwa pattu of the Hambantota District, in the Southern Province, as described in the annexed certified tracings:—

I.

Preliminary plan 158.

Lot.	Name of Land.	Extent.		
		A.	R.	P.
1b	Ilukketiyarekongahahena (reservation for road)	0	0	24

and bounded as follows : on the north by Ilukketiyehena belonging to the Crown ; on the east by Ilukketiyarekongahahena belonging to the Crown ; on the south by Ilukketiyehena belonging to the Crown ; on the west by the road from Walasmulla to Katuwana.



Scale of 8 Chains to an Inch.

Situation : Kabaragomaditta village in Giruwa Pattu West of Hambantota District.
Preliminary plan 158.

Lot.	Name of Land.	Extent. A. R. P.
1b	Ilukketiyearekongahahena (reservation for road)	0 0 24

Field sheet O 15
40-48

Surveyor-General's Office,
Colombo, June 13, 1908.

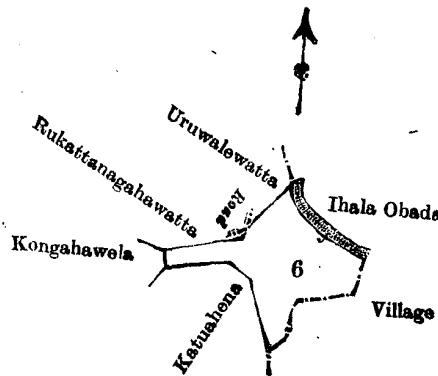
W. C. S. INGLES,
for Acting Surveyor-General.

II.

Preliminary plan 158.

Lot.	Name of Land.	Extent. A. R. P.
6	Hingurawewa	2 0 30

and bounded as follows : on the north by Rukattanagahawatta claimed by Hewagiganage Babandirissa, a road, Uruwalewatta claimed by Wijemunearachchige Kalu, the village limit of Ihalaobada ; on the east by the village limit of Ihalaobada ; on the south by the village limit of Ihalaobada ; on the west by Katuahena claimed by Hewagiganage Dingi Baba and others, Kongahawela claimed by Don Samel Abeywickrema Jayawardena and others.



Scale of 8 Chains to an Inch.

Situation : Kabaragomaditta village in Giruwa Pattu West of Hambantota District.
Preliminary plan 158.

Lot.	Name of Land.	Extent. A. R. P.
6	Hingurawewa	2 0 30

Field sheet O 15
40-48

Surveyor-General's Office,
Colombo, June 13, 1908.

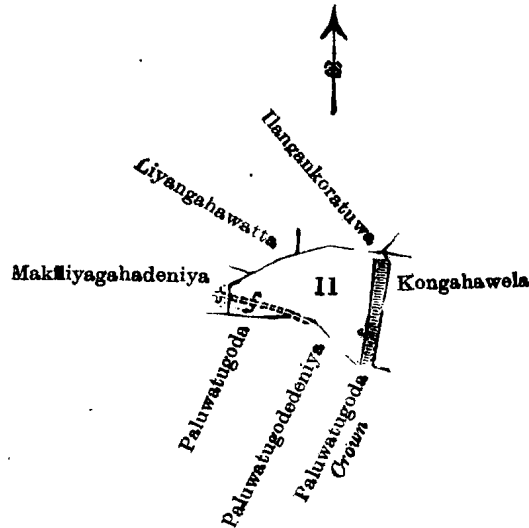
W. C. S. INGLES,
for Acting Surveyor-General.

III.

Preliminary plan 158.

Lot.	Name of Land.	Extent.	
		A.	R. P.
11	Mekiliyagahawewa	1	3 15

and bounded as follows : on the north by Mekiliyagahadeniya claimed by Hewagiganage Babandirisa and others, Liyangahawatta claimed by Dapanadurage Dawandirissa, Ilangankoratuwa claimed by Hewagiganage Abancha ; on the east by Kongahawela claimed by Don Samel Abeywickrema Jayawardena and others ; on the south by Paluwatugoda belonging to the Crown, Paluwatugodedeniya belonging to the Crown, Paluwatugoda claimed by Hewagegamage Dingi Baba ; on the west by Mekiliyagahadeniya claimed by Hewagiganage Babandirisa and others.



Scale of 8 Chains to an Inch.

Situation : Kabaragamaditta village in Giruwa Pattu West of Hambantota District.

Preliminary plan 158.

Lot.	Name of Land.	Extent.	
		A.	R. P.
11	Mekiliyagahawewa	1	3 15

Field sheet O ¹⁵ 40-48

Surveyor-General's Office,
Colombo, June 13, 1908.

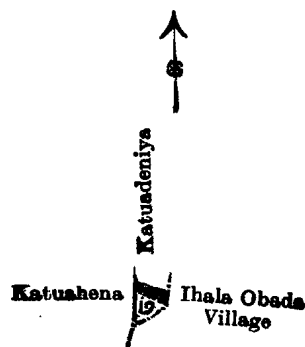
W. C. S. INGLES,
for Acting Surveyor-General.

IV.

Preliminary plan 158.

Lot.	Name of Land.	Extent.	
		A.	R. P.
19	Katuapotawawewa	0	0 20

and bounded as follows : on the north by Katuadeniya claimed by Don Samel Abeyawickrema Jayawardena ; on the east and south by the village limit of Ihalaobada ; on the west by Katuahena claimed by Hewagigane Dingi Baba and others.



Scale of 8 Chains to an Inch.

Situation : Kabaragomaditta village in Giruwa Pattu West of Hambantota District.

Preliminary plan 158.

Lot.	Name of Land.	Extent.		
		A.	R.	P.
19	Katuapotawawewa ..	0	0	20

Field sheet O ¹⁵₄₀₋₄₈

Surveyor-General's Office,
Colombo, June 13, 1908.
3,127

W. C. S. INGLES,
for Acting Surveyor-General.
Hambantota S. O. 100—1908

Notice under "The Waste Lands Ordinances of 1897, 1899, 1900, and 1903."

TAKE notice that unless within three months from July 24, 1908, the persons, if any, who claim any interest in the lands hereinafter mentioned or in any one or more of such lands make claim in person or in writing to the said lands or any of them or to some interest therein to F. Lewis, Esq., Special Officer appointed under section 28 of "The Waste Lands Ordinances, 1897, 1899, 1900, and 1903," at his office at Hill House, Mutwal, Colombo :

Such Special Officer, in pursuance of the powers vested in him by the said Ordinances, will declare by writing under his hand that the said lands or such of them, as to which no claim has been made, are the property of the Crown.

FEDERICK LEWIS,
Special Officer.

Description of the Lands referred to.

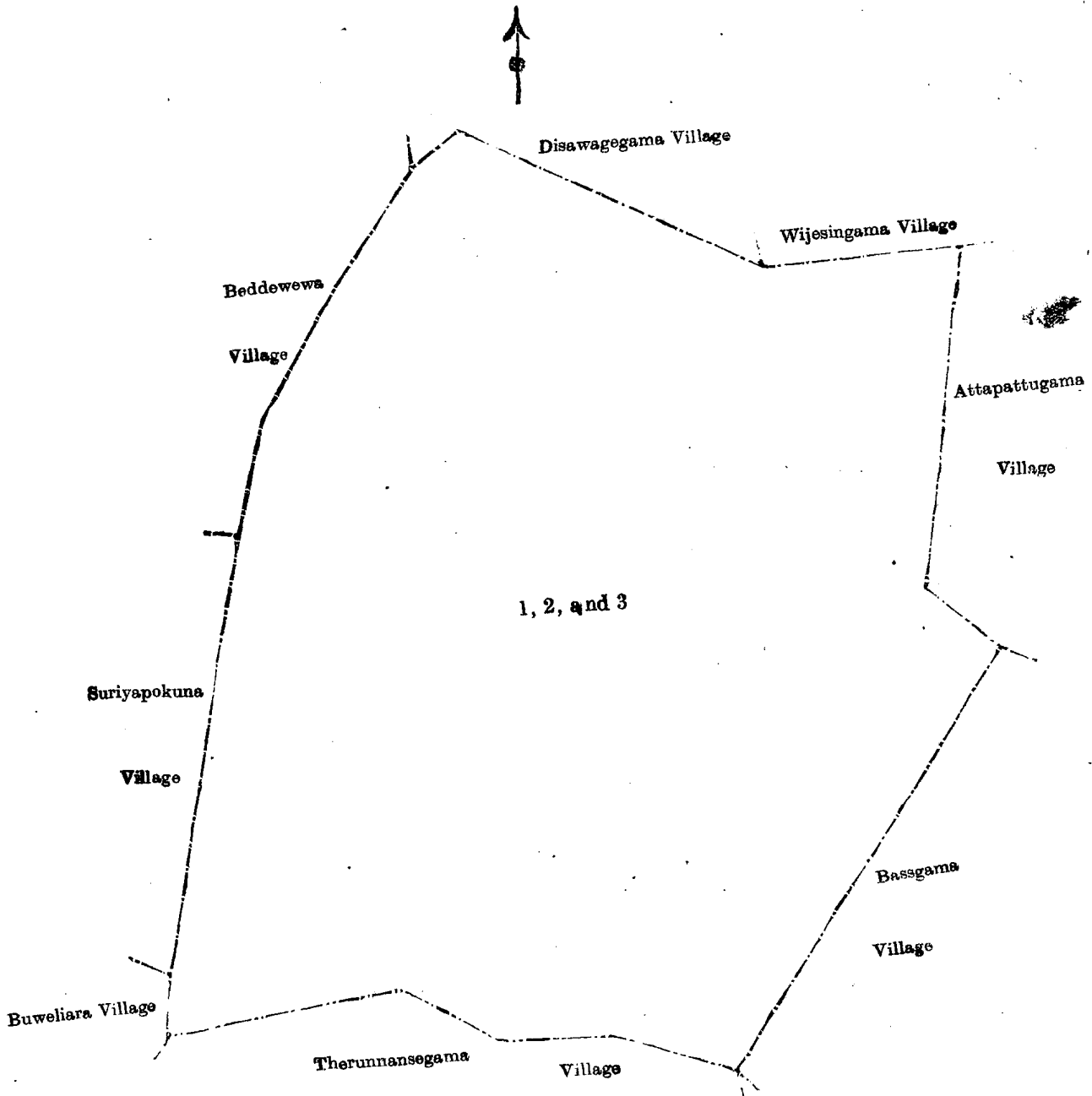
The following lots situated in the village of Pahalagama, in the East Giruwa pattu of the Hambantota District, in the Southern Province, as described in the annexed certified tracing :—

Preliminary plan 417.

Lot.	Name of Land.	Extent.		
		A.	R.	P.
1	Serugahahena, Wewehena, Kiruwanehena, Ihalawewehena ..	519	3	8
2	Kiruwaganodamukalana ..	10	1	34
3	Godawanewatta ..	1	3	28
		<u>532</u>	<u>0</u>	<u>30</u>

and bounded as follows : on the north by the village limit of Disawagegama, the village limit of Wijesingama ; on the east by the village limit of Atapattugama, the village limit of Bassgama ; on the south by the village limit of Terunnansegama ; on the west by the village limit of Buweliara, the village limit of Suriyapokuna, the village limit of Beddewewa.

[For Tracing see page 1003.]



Scale of 16 Chains to an Inch.

Situation : Pahalagama village in East Giruwa pattu of Hambantota District.

Preliminary plan 417.

Lot.	Name of Land.	Extent.		
		A.	R.	P.
1	Serugahahena, Wewehena, Kiruwanehena, Ithalawewehena	519	3	8
2	Kiruwaganodamukalana	10	1	34
3	Godawanewatta	1	3	28
		<u>532</u>	<u>0</u>	<u>30</u>

Field sheet P ¹¹ 38—46

Surveyor-General's Office,
Colombo, April 8, 1908.
3,128

J. B. M. RIDOUT,
for Surveyor-General.
Hambantota S. O. 101—1908
D 10

Notice under "The Waste Lands Ordinances of 1897, 1899, 1900, and 1903."

TAKE notice that unless within three months from July 24, 1908, the persons if any, who claim any interest in the lands hereinafter mentioned or in any one or more of such lands or to some interest therein make claim in person or in writing to the said lands or any of them or to some interest therein to H. O. Fox, Esq., Special Officer appointed under section 28 of "The Waste Lands Ordinances, 1897, 1899, 1900, and 1903," at his office at Hill House, Mutwal, Colombo :

Such Special Officer, in pursuance of the powers vested in him by the said Ordinances, will declare by writing under his hand that the said lands or such of them, as to which no claim has been made, are the property of the Crown.

H. O. Fox,
Special Officer.

Description of the Lands referred to.

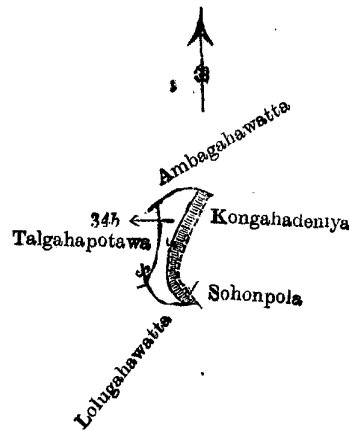
The following lots situated in the village of Hambussawela, in the West Giruwa pattu of the Hambantota District, in the Southern Province, as described in the annexed certified tracings :—

I.

Preliminary plan 298.

Lot.	Name of Land.	Extent.	
		A.	R. P.
346	Talgahapotawa	0	2 24

and bounded as follows : on the north by Ambagahawatta claimed by Aparekka Vidana Patiranage Appu ; on the east by Kongahadeniya claimed by Perahera Kirindage Juwanis Appu, Sohompola claimed by ditto ; on the south by Lolugahawatta claimed by Wickramasekara Hilage Balahamy ; on the west by Talgahapotawa claimed by Perahera Kirindage Juwanis Appu and others.



Scale of 8 Chains to an Inch.

Situation : Kambussawela village in West Giruwa pattu.

Preliminary plan 298.

Lot.	Name of Land.	Extent.	
		A.	R. P.
346	Talgahapotawa	0	2 24

Field sheet P ¹⁶
49—57

Surveyor-General's Office,
Colombo, May 12, 1908.

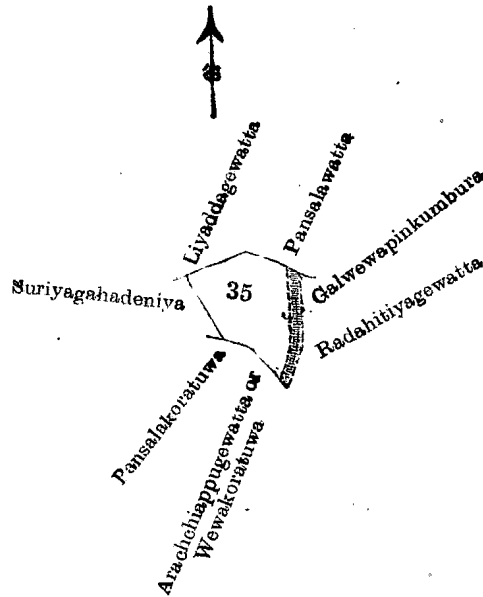
P. D. WARREN,
Surveyor-General.

II.

Preliminary plan 298.

Lot.	Name of Land.	Extent.	
		A.	R. P.
35	Udawewa (tank)	1	2 18

and bounded as follows : on the north by Liyaddagewatta claimed by Perahera Kirindage Dingi Appu, Pansalawatta claimed by Galwewa Vihare ; on the east by Galwewapinkumbura claimed by Galwewa Vihare, Radahitiyagewatta claimed by Migasdeniya Kankanange Don James and others ; on the south by Arachchiappugewatta *alias* Wewakoratuwa claimed by K. A. Don Siman and others, Pansalakoratuwa claimed by Galwewa Vihare ; on the west by Suriyagahadeniya claimed by Wiladdarahilage Balahamy and others.



Scale of 8 Chains to an Inch.

Situation : Kambussawela village in West Giruwa pattu.

Preliminary plan 298.

Lot.	Name of Land.	Extent. A. R. P.
35 ..	Udawewa (tank) ..	1 2 18

Field sheet P ¹⁶_{49—57}

Surveyor-General's Office,
Colombo, May 12, 1908.

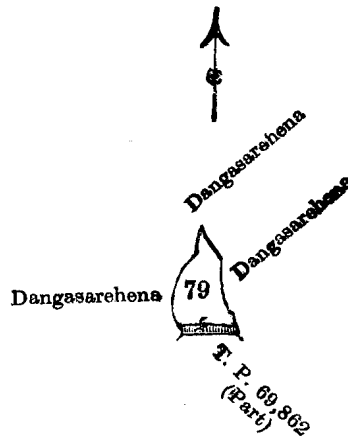
P. D. WARREN,
Surveyor-General.

III.

Preliminary plan 298.

Lot.	Name of Land.	Extent. A. R. P.
79 ..	Dangasarewewa ..	0 2 19

and bounded as follows : on the north and east by Dangasarehena claimed by D. F. de Silva Jayasuriya on the south by a part of T. P. 69,862 ; on the west by Dangasarehena claimed by D. F. de Silva Jayasuriya



Scale of 8 Chains to an Inch.

Situation : Kambussawela village in West Giruwa pattu.

Preliminary plan 298.

Lot.	Name of Land.	Extent. A. R. P.
79 ..	Dangasarewewa ..	0 2 19

Field sheet P ¹⁶_{49—57}

Surveyor-General's Office,
Colombo, June 12, 1908.

W. C. S. INGLES,
for Acting Surveyor-General.

Notice under "The Waste Lands Ordinances of 1897, 1899, 1900, and 1903."

TAKE notice that unless within three months from July 24, 1908, the persons, if any, who claim any interest in the lands hereinafter mentioned or in any one or more of such lands or to some interest therein make claim in person or in writing to the said lands or any of them or to some interest therein to J. G. Fraser, Esq., Special Officer appointed under section 28 of "The Waste Lands Ordinances, 1897, 1899, 1900, and 1903," at his office at Hill House, Mutwal, Colombo :

Such Special Officer, in pursuance of the powers vested in him by the said Ordinances, will declare by writing under his hand that the said lands or such of them, as to which no claim has been made, are the property of the Crown.

J. G. FRASER,
Special Officer.

Description of the Lands referred to.

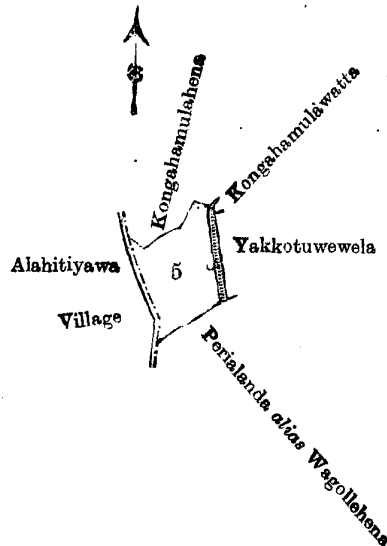
The following lots situated in the village of Hindagolla, in the Medaketiya korale of the Katugampola hatpattu of the Kurunegala District, in the North-Western Province, as described in the annexed certified tracings:—

I.

Preliminary plan 404.

Lot.	Name of Land.	Extent.
5	Yakkotuwwewa	1 1 30

and bounded as follows : on the north by Kongahamulahena claimed by Ebura Lebbe ; on the east by Kongahamulawatta claimed by Udumalebbelage Pichey Tamby and others, Yakkotuwwewa claimed by Pichey Tamby and others ; on the south by Perialanda *alias* Wagollehena claimed by Ebura Lebbe and others ; on the west by the village limit of Alahitiyawa.



Scale of 8 Chains to an Inch.

Situation : Hindagolla village in Medaketiya korale of Kurunegala District.

Preliminary plan 404.

Lot.	Name of Land.	Extent.
5	Yakkotuwwewa	1 1 30

Field sheets I_{49-50, 57-58}¹³ & I_{51-52, 59-60}¹³

Surveyor-General's Office,
Colombo, June 13, 1908.

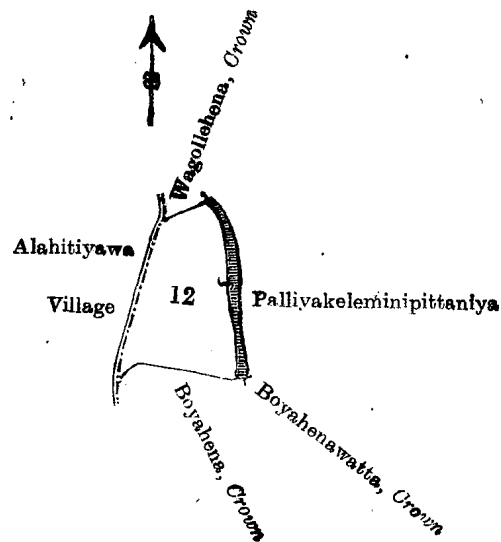
W. C. S. INGLES,
for Acting Surveyor-General.

II.

Preliminary plan 404.

Lot.	Name of Land.	Extent.
12	Namua wewa	2 3 19

and bounded as follows : on the north by Wagollehena belonging to the Crown ; on the east by Palliyakelle Minipittaniya, Boyahenawatta belonging to the Crown ; on the south by Boyahena belonging to the Crown ; on the west by the village limit of Alahitiyawa.



Scale of 8 Chains to an Inch.

Situation : Hindagolla village in Medaketiya korale of Kurunegala District.

Preliminary plan 404.

Lot.	Name of Land.	Extent. A. R. P.
12	Namuwewa	2 3 19
Field sheets I ¹³ 49—50, 57—58 & I ¹³ 51—52, 59—60		

Surveyor-General's Office,
Colombo, June 13, 1908.
3,130

W. C. S. INGLES,
for Acting Surveyor-General.
Kurunegala S. O. 14—1908

Notice under "The Waste Lands Ordinances of 1897, 1899, 1900, and 1903."

TAKE notice that unless within three months from July 24, 1908, the persons, if any, who claim any interest in the lands hereinafter mentioned or in any one or more of such lands make claim in person or in writing to the said lands or any of them or to some interest therein to J. G. Fraser, Esq., Special Officer appointed under section 28 of "The Waste Lands Ordinances, 1897, 1899, 1900, and 1903," at his office at Hill House, Mutwal, Colombo :

Such Special Officer, in pursuance of the powers vested in him by the said Ordinances, will declare by writing under his hand that the said lands or such of them, as to which no claim has been made, are the property of the Crown.

J. G. FRASER,
Special Officer.

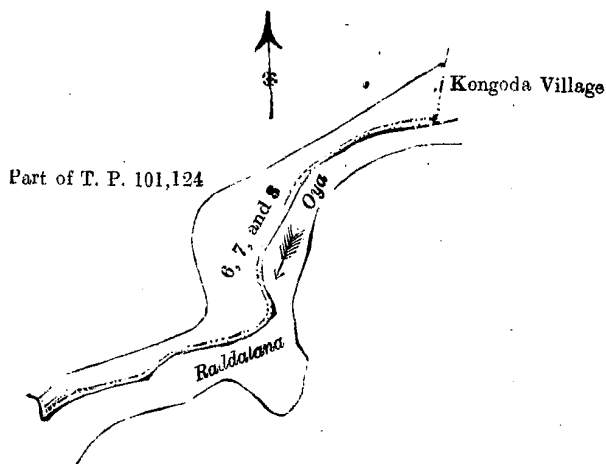
Description of the Lands referred to.

The following lots situated in the village of Raddalana; in the Katugampola hatpattu of the Pitigal korale of the Kurunegala District, in the North-Western Province, as described in the annexed certified tracing:—

Preliminary plan 263.

Lot.	Name of Land.	Extent. A. R. P.
6	Paragahahena (reservation for the Raddalana-oya)	0 3 20
7	Do.	0 0 20
8	Do.	0 0 10
		1 0 10

and bounded as follows : on the north by the part of T. P. 101,124 ; on the east by the village limit of Kongoda, the Raddalana-oya ; on the south by the Raddalana-oya ; on the west by the Raddalana-oya, the part of T. P. 101,124.



Scale of 4 Chains to an Inch.

Situation : Raddalana village in Pitigal korale of Kurunegala District.

Preliminary plan 263.

Lot.	Name of Land.	Extent.		
		A.	R.	P.
6 ..	Paragahahena (reservation for the Raddalana-oya) ..	0	3	20
7 ..	Do.	0	0	20
8 ..	Do.	0	0	10
		<u>1</u>	<u>0</u>	<u>10</u>

Field sheets I¹⁷₄₂ & I¹⁷₄₃

Surveyor-General's Office,
Colombo, June 16, 1908.

3,131

W. C. S. INGLES,
for Acting Surveyor-General.
Kurunegala S. O. 15—1908

Notice under "The Waste Lands Ordinances of 1897, 1899, 1900, and 1903."

TAKE notice that unless within three months from July 24, 1908, the persons, if any, who claim any interest in the lands hereinafter mentioned or in any one or more of such lands or to some interest therein make claim in person or in writing to the said lands or any of them or to some interest therein to J. G. Fraser, Esq., Special Officer appointed under section 28 of "The Waste Lands Ordinances, 1897, 1899, 1900, and 1903," at his office at Hill House, Mutwal, Colombo :

Such Special Officer, in pursuance of the powers vested in him by the said Ordinances, will declare by writing under his hand that the said lands or such of them, as to which no claim has been made, are the property of the Crown.

J. G. FRASER,
Special Officer.

Description of the Lands referred to.

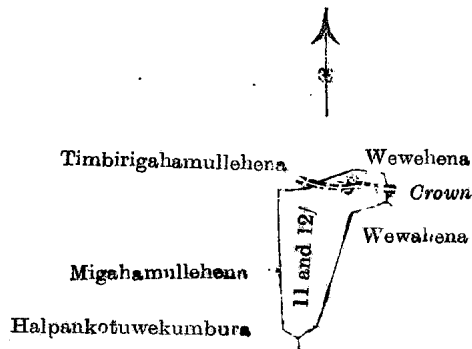
The following lots situated in the village of Hewanegedera, in the Medaketiya korale of the Katugampola hatpattu of the Kurunegala District, in the North-Western Province, as described in the annexed certified tracings :—

I.

Preliminary plan 209.

Lot.	Name of Land.	Extent		
		A.	R.	P.
11 ..	Halpankotuwawewa (tank) ..	1	1	11
12/ ..	Halpankotuwapillewa (reservation for bund) ..	0	0	34
		<u>1</u>	<u>2</u>	<u>5</u>

and bounded as follows : on the north by Timbirigahamullehena granted on certificate of quiet possession to Jayasinachchilage Ranhamy, Wewahena belonging to the Crown ; on the east by Wewahena belonging to the Crown, Wewahena sold by Crown to Jayasinhe Herat Mudiyansele Dingiri Amma ; on the south by Wewahena sold by Crown to Jayasinha Herat Mudiyansele Dingiri Amma, Halpankotuwekumbura claimed by Jayasinhe Herat Mudiyansele Dingiri Amma and others ; on the west by Migahamullehena claimed by Punchi Appuhamy, Timbirigahamullehena granted on certificate of quiet possession to Jayasinachchilage Ranhamy.



Scale of 8 Chains to an Inch.

Situation : Hewanegedera village in Medaketiya korale of Kurunegala District.

Preliminary plan 209.

Lot.	Name of Land.	Extent.		
		A.	R.	P.
11	Halpankotuwawewa (tank)	1	1	11
12/	Halpankotuwapillewa (reservation for bund)	0	0	34
		1	2	5

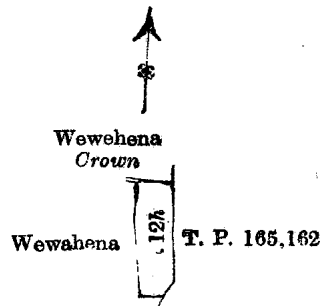
Field sheet I ¹³_{51—59}Surveyor-General's Office,
Colombo, June 16, 1908.R. S. TEMPLETON,
Acting Surveyor-General.

II.

Preliminary plan 209.

Lot.	Name of Land.	Extent.		
		A.	R.	P.
12h	Timbirigahamullekerakopuwa (village cemetery)	0	2	26

and bounded as follows : on the north by Wewahena belonging to the Crown ; on the east by T. P. 165,162 ; on the south and west by Wewahena sold by Crown to Jayasinhe Heratmudiyanselage Dingiri Amma.



Scale of 8 Chains to an Inch.

Situation : Hewanegedera village in Medaketiya korale of Kurunegala District.

Preliminary plan 209,

Lot.	Name of Land.	Extent.		
		A.	R.	P.
12h	Timbirigahamullekerakopuwa (village cemetery)	0	2	26

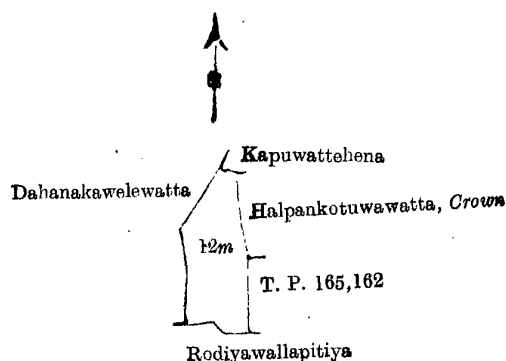
Field sheet I ¹³_{51—59}Surveyor-General's Office,
Colombo, June 16, 1908.R. S. TEMPLETON,
Acting Surveyor-General.

III.

Preliminary plan 209.

Lot.	Name of Land.	Extent.		
		A.	R.	P.
12m	Bogahamullehena	1	2	23

and bounded as follows : on the north by Kapuwattehena sold by Crown to Jayasinha-achchilage Ukku Banda ; on the east by Halpankotuwewatta belonging to the Crown, T. P. 165,162 ; on the south by Rodiyawallapitiya claimed by Muhandiramalage Selenchi Naide ; on the west by Dahanakawelewatta claimed by Muhandiramalage Siman Naide and others.



Scale of 8 Chains to an Inch.

Situation : Hewanegedera village in Medaketiya korale of Kurunegala District.

Preliminary plan 209.

Lot.	Name of Land.				Extent.
					A. R. P.
12m ..	Bogahamullehena	1 2 23

Field sheet I. ¹³
51—59

Surveyor-General's Office,
Colombo, June 16, 1908.
3,132

R. S. TEMPLETON,
Acting Surveyor-General.
Kurunegala S. O. 16—1908

Notice under "The Waste Lands Ordinances of 1897, 1899, 1900, and 1903."

TAKE notice that unless within three months from July 24, 1908, the persons, if any, who claim any interest in the lands hereinafter mentioned or in any one or more of such lands make claim in person or in writing to the said lands or any of them or to some interest therein to F. Lewis, Esq., Special Officer appointed under section 28 "The Waste Lands Ordinances, 1897, 1899, 1900, and 1903," at his office at Hill House, Mutwal, Colombo :

Such Special Officer, in pursuance of the powers vested in him by the said Ordinances, will declare by writing under his hand that the said lands or such of them, as to which no claim has been made, are the property of the Crown.

FREDERICK LEWIS,
Special Officer.

Description of the Lands referred to.

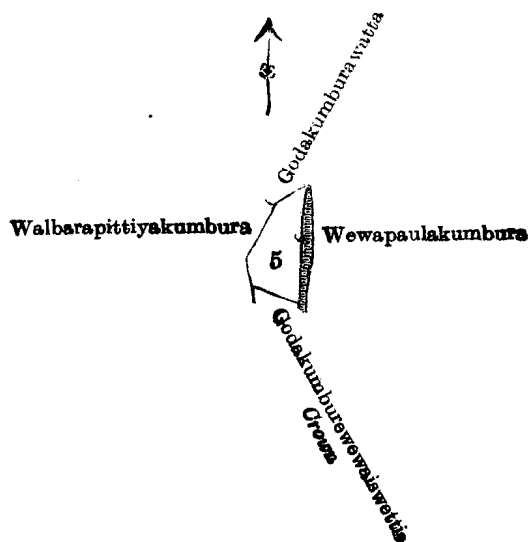
The following lots situated in the village of Alahitiyawa, in the Medaketiya korale of the Katugampola hapattu of the Kurunegala District, in the North-Western Province, as described in the annexed certified tracings :—

I.

Preliminary plan 403.

Lot.	Name of Land.				Extent.
					A. R. P.
5 ..	Godakumburewewa	0 3 20

and bounded as follows : on the north by Godakumburewatta claimed by Kiriala Labuna and others ; on the east by Wewapaulakumbura claimed by Kiriala Pula and others ; on the south by Godakumburewewa Iswetiya belonging to the Crown ; on the west by Walbarapitiyakumbura claimed by Bandiyala Tikiri and others.



Scale of 8 Chains to an Inch.

Situation : Alahitiyawa village in Medaketiya korale of Kurunegala District.

Preliminary plan 403.

Lot.	Name of Land.	Extent. A. R. P.
5	Godakumburewewa	0 3 20

Field sheets I_{49-50, 57-58}¹³ & I_{51-52, 59-60}¹³

Surveyor-General's Office,
Colombo, June 23, 1908.

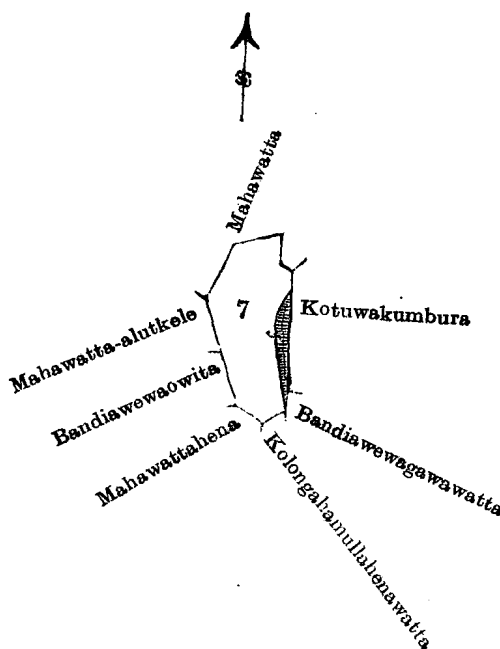
W. C. S. INGLES,
for Acting Surveyor-General.

II.

Preliminary plan 403.

Lot.	Name of Land.	Extent. A. R. P.
7	Bandiyawewa	2 0

and bounded as follows : on the north by Mahawatta claimed by Selema arachchilage Issma Lebbe and others; on the east by Kotuwakumbura claimed by Assana Lebbelage Issma Lebbe, Bandiyawewagawawatta claimed by Assana Lebbelage Issma Lebbe and others; on the south by Kolongahamullahenawatta claimed by Assana Lebbelage Issma Lebbe and others, Mahawattahena claimed by Dewata Pedidurayalage Situa and others; on the west by Bandiyawewaowita claimed by Mutugal Pedidurayalage Labuna and others, Mahawattealutkella claimed by Kiriyaala Pula, Mahawatta claimed by Selema Arachchilage Issma Lebbe and others.



Scale of 8 Chains to an Inch.

Situation : Alahitiyawa village in Medaketiya korale of Kurunegala District.

Preliminary plan 403.

Lot.	Name of Land.	Extent.		
		A.	R.	P.
7	Bandiyawewa	2	0	9

Field sheets I¹³_{49-50, 57-58} & I¹³_{51-52, 59-60}

Surveyor-General's Office,
Colombo, June 23, 1908.
3,133

W. C. S. INGLES,
for Acting Surveyor-General.
Kurunegala S. O.17—1908

Notice under "The Waste Lands Ordinances of 1897, 1899, 1900, and 1903."

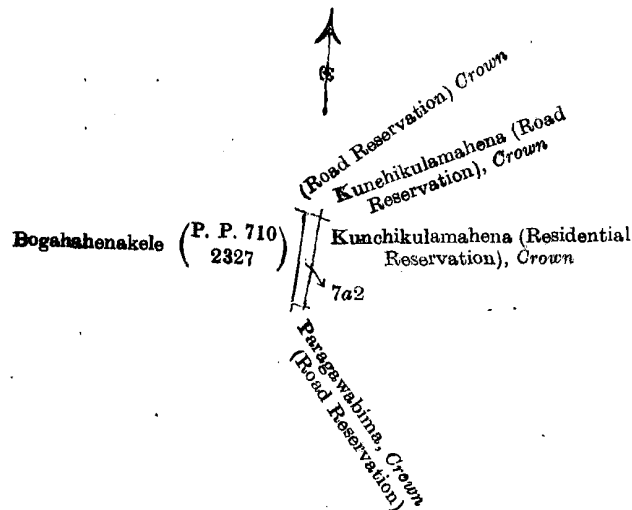
TAKE notice that unless within three months from July 24, 1908, the persons, if any, who claim any interest in the land hereinafter mentioned make claim in person or in writing to said land or to some interest therein to W. E. Wait, Esq., Special Officer appointed under section 28 of the "The Waste Lands Ordinances, 1897, 1899, 1900, and 1903," at his office at Hill House, Mutwal, Colombo :

Such Special Officer, in pursuance of the powers vested in him by the said Ordinances, will declare by writing under his hand that the said land, to which no claim has been made, is the property of the Crown.

W. E. WAIT,
Special Officer.

Description of the Land referred to.

The land commonly called or known as Paragawabima (residential reservation), situated in the village of Kunchikulama in the Nachcha tulana of the Ulagalla korale of the Hurulu palata, in the North-Central Province, containing in extent 36 perches, shown as lot 7a2 in preliminary plan 402 and in the annexed certified tracing therefrom, and bounded as follows : on the north by road reservation belonging to the Crown ; Kunchikulamahena (road reservation) belonging to the Crown ; on the east by Kunchikulamahena (residential reservation) belonging to the Crown ; on the south by Paragawabima belonging to the Crown (road reservation) ; on the west by Bogahahenakele (P. P. 710/2,327) (private).



Scale of 8 Chains to an Inch.

Situation : Kunchikulama village in Ulagalla korale of Anuradhapura District.

Preliminary plan 402.

Lot.	Name of Land.	Extent.		
		A.	R.	P.
7a2	Paragawabima (residential reservation)	0	0	36

Field sheet F¹⁴₈₋₁₆

Surveyor-General's Office,
Colombo, June 16, 1908.
3,134

W. C. S. INGLES,
for Acting Surveyor-General.
Anuradhapura S. O. 29—1908

Notice under "The Waste Lands Ordinances of 1897, 1899, 1900, and 1903."

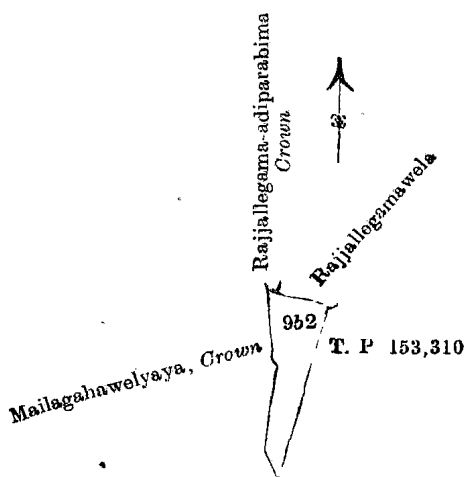
TAKE notice that unless within three months from July 24, 1908, the persons, if any, who claim any interest in the land hereinafter mentioned make claim in person or in writing to the said land or to some interest therein to W. E. Wait, Esq., Special Officer appointed under section 28 of "The Waste Lands Ordinances, 1897, 1899, 1900, and 1903," at his office at Hill House, Mutwal, Colombo :

Such Special Officer, in pursuance of the powers vested in him by the said Ordinances, will declare by writing under his hand that the said land, to which no claim has been made, is the property of the Crown.

W. E. WAIT,
Special Officer.

Description of the Land referred to.

The land commonly called or known as Pahalahammillewatayatanawelbima, situated in the village of Rajjalagama in the Elimeda tulana of the Eppawala korale of the Nuwaragam palata, in the North-Central Province, containing in extent of 1 acre, and shown as lot 962 in preliminary plan No. 370 and in the annexed certified tracing therefrom, and bounded as follows : on the north by Rajjalagama-adiparabima belonging to the Crown, Rajjallegamawela claimed by Kaluhamy Vel-Vidane and others ; on the east by T. P. 153,310 ; on the south and west by Mailagahawelyaya belonging to the Crown.



Scale of 8 Chains to an Inch.

Situation: Rajjallegama village in Eppawala korale of Anuradhapura District.

Preliminary plan 370.

Lot.	Name of Land.	Extent.		
		A.	R.	P.
962	Pahalahammillewatayatanawelbima (P. P. 1694/5136)	1	0	0

Field sheet F 14
34—42

Surveyor-General's Office,
Colombo, June 13, 1908.
3,135

W. C. S. INGLES
for Acting Surveyor-General.
Anuradhapura S. O. 30—1908

Notice under "The Waste Lands Ordinances of 1897, 1899, 1900, and 1903."

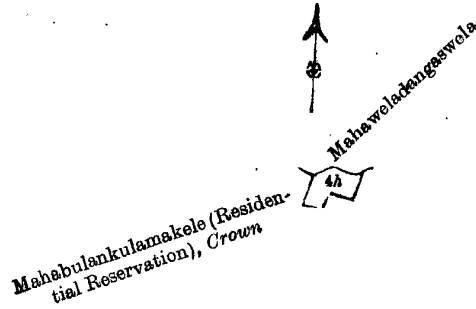
TAKE notice that unless within three months from July 24, 1908, the persons, if any, who claim any interest in the land hereinafter mentioned make claim in person or in writing to the said land or to some interest therein to W. E. Wait, Esq., Special Officer appointed under section 28 of "The Waste Lands Ordinances, 1897, 1899, 1900, and 1903," at his office at Hill House, Mutwal, Colombo :

Such Special Officer, in pursuance of the powers vested in him by the said Ordinances, will declare by writing under his hand that the land, to which no claim has been made, is the property of the Crown.

W. E. WAIT,
Special Officer.

Description of the Land referred to.

The land commonly called or known as Dangaswela, situated in the village of Mahabulankulama, in the Nuwaragam tulana of the Nuwaragam korale of the Nuwaragam palata, in the North-Central Province, containing in extent of 1 rood and 4 perches, shown as lot 4h in preliminary plan No. 310 and in the annexed certified tracing therefrom, and bounded as follows : on the north by Mahawela, Dangaswela claimed by Menikrala Arachchi and others of Tellukkulam ; on the east, south, and west by Mahabulankulamakele (residential reservation) declared the property of the Crown under the Waste Lands Ordinances.



Scale of 8 Chains to an Inch.

Situation : Mahabulankulama village in Nuwaragam korale of Anuradhapura District.

Preliminary plan 310.

Lot.	Name of Land.	Extent.
4h	Dangaswela	0 1 4

Field sheet F₂₄⁸—32

Surveyor-General's Office,
Colombo, June 16, 1908.
3,136

W. C. S. INGLES,
for Acting Surveyor-General.
Anuradhapura S. O. 31—1908

Notice under "The Waste Lands Ordinances of 1897, 1899, 1900, and 1903

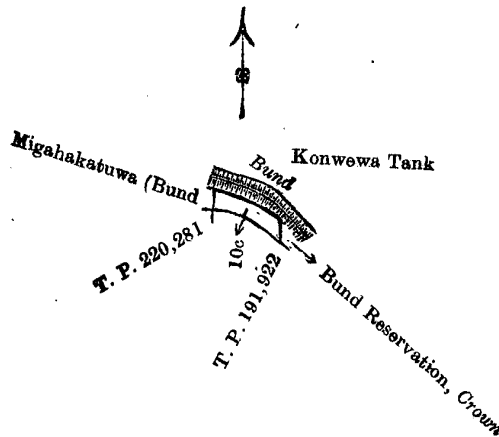
TAKE notice that unless within three months from July 24, 1908, the persons, if any, who claim any interest in the land hereinafter mentioned make claim in person or in writing to the said land or to some interest therein to W. E. Wait, Esq., Special Officer appointed under section 28 of "The Waste Lands Ordinances, 1897, 1899, 1900, and 1903," at his office at Hill House, Mutwal, Colombo :

Such Special Officer, in pursuance of the powers vested in him by the said Ordinances, will declare by writing under his hand that the land, to which no claim has been made, is the property of the Crown.

W. E. WAIT,
Special Officer.

Description of the Land referred to.

The land commonly called or known as Konwewawela (bund reservation), situated in the village of Konwewa in the Timbiriwe tulana of the Eppawala korale of the Nuwaragam palata, in the North-Central Province, containing in extent 27 perches shown as lot 10c in preliminary plan No. 380 and in the annexed certified tracing therefrom, and bounded as follows : on the north by the bund of Konwewa tank ; on the east by bund reservation declared the property of the Crown under the Waste Lands Ordinances ; on the south by T. Ps. 191,922, 220,281 ; on the west by Migahakatuwa (bund reservation) declared the property of the Crown under the Waste Lands Ordinances.



Scale of 8 Chains to an Inch.

Situation : Konwewa village in Eppawala korale of Anuradhapura District.

Preliminary plan 380.

Lot.	Name of Land.	Extent.	
		A.	R. P.
10c	Konwewawela (bund reservation)	0	0 27

Field sheet F₂₀¹⁴—28

Surveyor-General's Office,
Colombo, June 13, 1908.
3,137

W. C. S. INGLES,
for Acting Surveyor-General.
Anuradhapura S. O. 32—1908

Notice under "The Waste Lands Ordinances of 1897, 1899, 1900, and 1903."

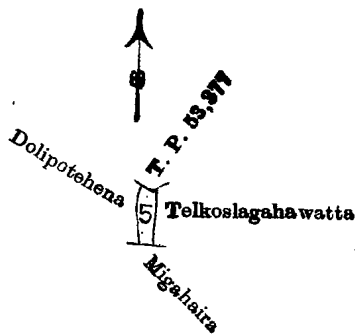
TAKE notice that unless within three months from July 24, 1908, the persons, if any, who claim any interest in the land hereinafter mentioned make claim in person or in writing to the said land or to some interest therein to J. G. Fraser, Esq., Special Officer appointed under section 28 of the "The Waste Lands Ordinances, 1897, 1899, 1900, and 1903," at his office at Hill House, Mutwal, Colombo :

Such Special Officer, in pursuance of the powers vested in him by the said Ordinances, will declare by writing under his hand that the said land, to which no claim has been made, is the property of the Crown.

J. G. FRASER,
Special Officer.

Description of the Land referred to.

The land commonly called or known as Bogahatennepahaladeniya, situated in the village of Karanemma in the Medagampattu korale of the Wellassa division, in the Province of Uva, containing in extent 25 perches, shown as lot 5 in preliminary plan No. 125 and in the annexed certified tracing therefrom, and bounded as follows : on the north by T. P. 53,377 ; on the east by Telkoslagahawatta claimed by Puchihata Paindakaraya ; on the south by Migahaira claimed by Medawatta Ranhami ; on the west by Delipotehena claimed by Nannapurawe Arnolis Bas.



Scale of 8 Chains to an Inch.

Situation : Karanemma village in Medagam korale of Badulla District.

Preliminary plan 125.

Lot.	Name of Land.	Extent.	
		A.	R. P.
5	Bogahatennepahaladeniya	0	0 25

Field sheet M₃₈³—46

Surveyor-General's Office,
Colombo, June 15, 1908.
3,138

W. C. S. INGLES,
for Acting Surveyor-General.
Uva S. O. 28—1908

Notice under "The Waste Lands Ordinances of 1897, 1899, 1900, and 1903."

TAKE notice that unless within three months from July 24, 1908, the persons, if any, who claim any interest in the lands hereinafter mentioned or in any one or more of such lands make claim in person or in writing to the said lands of any of them or to some interest therein to J. G. Fraser, Esq., Special Officer appointed under sect on 28 of "The Waste Lands Ordinances, 1897, 1899, 1900, and 1903," at his office at Hill House, Mutwal, Colombo :

Such Special Officer, in pursuance of the powers vested in him by the said Ordinances, will declare by writing under his hand that the said lands or such of them, as to which no claim has been made, are the property of the Crown.

J. G. FRASER,
Special Officer.

Description of the Lands referred to.

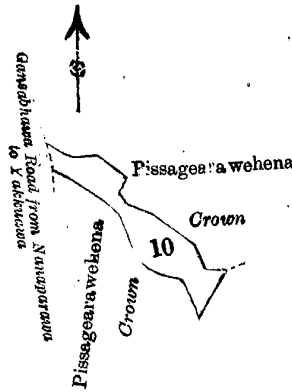
The following lots situated in the village of Aratumedilla, in the Medagam pattu korale of the Wellassa division, in the Province of Uva, as described in the annexed certified tracings :—

I.

Preliminary plan 133.

Lot.	Name of Land.	Extent.	
		A.	R. P.
10	Pissagearawa	1	1 15

and bounded as follows : on the north, east, and south, by Pissagearawehena belonging to the Crown ; on the west by the Gansabhawa road from Yskunnawa to Nannapurawa.



Scale of 8 Chains to an Inch.

Situation : Aratumedilla village in Medagam pattu of Badulla District.

Preliminary plan 133.

Lot.	Name of Land.	Extent.	
		A.	R. P.
10	Pissagearawa	1	1 15

Field sheet M₅₅₋₆₃³

Surveyor-General's Office,
Colombo, June 23, 1908.

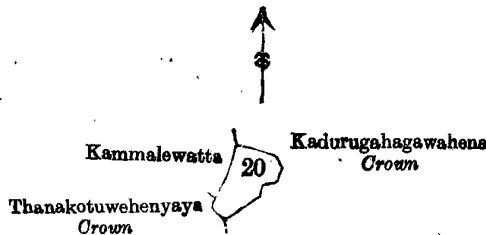
W. C. S. INGLES,
for Acting Surveyor-General.

II.

Preliminary plan 133.

Lot.	Name of Land.	Extent.	
		A.	R. P.
20	Kammalearawa	0	2 2

and bounded as follows : on the north and east by Kadurugahagawahena belonging to the Crown ; on the south by Thana Kotuwehenyaya belonging to the Crown ; on the west by Thanakotuwehenyaya belonging to the Crown, Kammalewatta claimed by Keedin Bachcha and another.



Scale of 8 Chains to an Inch.

Situation : Aratumédilla village in Medagam pattu of Badulla District.

Preliminary plan 133.

Lot.	Name of Land.	Extent.		
		A.	R.	P.
20	Kammalearawa	0	2	2

Field sheet M₅₅³—63

Surveyor-General's Office,
Colombo, June 23, 1908.
3,139

W. C. S. INGLES,
for Acting Surveyor-General.
Uva S. O. 29—1908

Notice under "The Waste Lands Ordinances of 1897, 1899, 1900, and 1903."

TAKE notice that unless within three months from July 24, 1908, the persons, if any, who claim any interest in the lands hereinafter mentioned or in any one or more of such lands make claim in person or in writing to the said lands or any of them or to some interest therein to W. E. Wait, Esq., Special Officer appointed under section 28 of "The Waste Lands Ordinances, 1897, 1899, 1900, and 1903," at his office at Hill House, Mutwal, Colombo :

Such Special Officer, in pursuance of the powers vested in him by the said Ordinances, will declare by writing under his hand that the said lands or such of them, as to which no claim has been made, are the property of the Crown.

W. E. WAIT,
Special Officer.

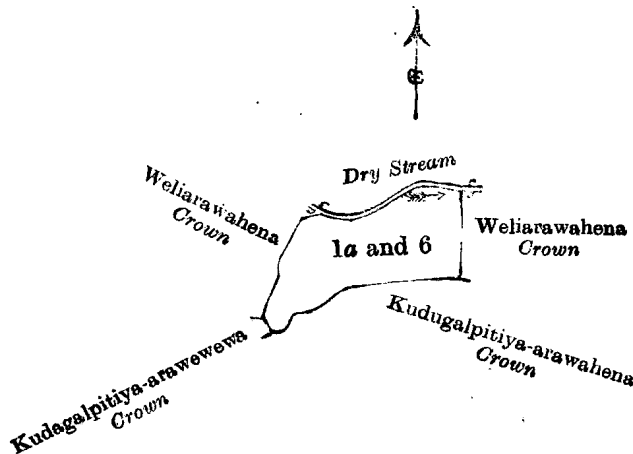
Description of the Lands referred to.

The following lots situated in the village of Kalagahawaka, in the Medagam pattu korale of the Wellassa division, in the Province of Uva, as described in the annexed certified tracing :—

Preliminary plan 160.

Lot.	Name of Land.	Extent.		
		A.	R.	P.
1a	Kudugalpitiyearawehena	1	3	0
6	Kudugalpitiyearawa	0	3	1
		2	2	1

and bounded as follows : on the north by a dry stream ; on the east by Weliarawahena belonging to the Crown ; on the south by Kudugalpitiya-arawahena belonging to the Crown ; on the west by Kudugalpitiya-arawawewa belonging to the Crown, Weliarawahena belonging to the Crown.



Scale of 8 Chains to an Inch.

Situation : Kalagahawaka village in Medagam pattu of Badulla District.

Preliminary plan 160.

Lot.	Name of Land.			Extent.		
				A.	R.	P.
1a	Kudugalpitiyearawehena	1	3	0
6	Kudugalpitiyearawa	0	3	1
				2	2	1

Field sheet M ⁸₆₋₁₄

Surveyor-General's Office,
Colombo, June 15, 1908.
3,140

W. C. S. INGLES,
for Acting Surveyor-General.
Uva S. O. 30—1908

Notice under "The Waste Lands Ordinances of 1897, 1899, 1900, and 1903."

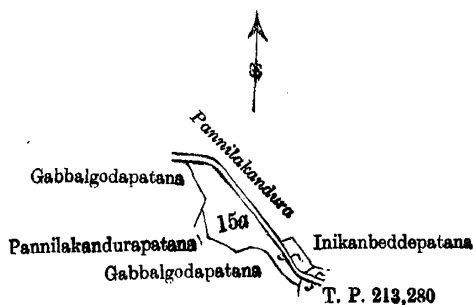
TAKE notice that unless within three months from July 24, 1908, the persons, if any, who claim any interest in the land hereinafter mentioned make claim in person or in writing to the said land or to some interest therein to J. G. Fraser, Esq., Special Officer appointed under section 28 of "The Waste Lands Ordinances, 1897, 1899, 1900, and 1903," at his office at Hill House, Mutwal, Colombo :

Such Special Officer, in pursuance of the powers vested in him by the said Ordinances, will declare by writing under his hand that the land, to which no claim has been made, is the property of the Crown.

J. G. FRASER,
Special Officer.

Description of the Land referred to.

The land commonly called or known as Pannilakandurekumbura, situated in the village of Kabillawela, in the Mahapalata korale of the Udukinda division in the Province of Uva, containing in extent 3 roods and 22 perches, shown as lot 15a in preliminary plan 118 and in the annexed certified tracing therefrom, and bounded as follows : on the north by Pannilakandura, Inikanbeddepatana declared to be Crown property under the Waste Lands Ordinances ; on the east by Inikanbeddepatana declared to be Crown property under the Waste Lands Ordinances ; on the south by T. P. 213,280, Gabbalgodapatana declared to be Crown property under the Waste Lands Ordinances, Pannilakandurapatana declared to be Crown property under the Waste Lands Ordinances ; on the west by Pannilakandurapatana declared to be Crown property under the Waste Lands Ordinances, Gabbalgodapatana declared to be Crown property under the Waste Lands Ordinances.



Scale of 8 Chains to an Inch.

Situation : Kabillawela village in Mahapalata korale of Badulla District.

Preliminary plan 118.

Lot.	Name of Land.			Extent.		
				A.	R.	P.
15a	Pannilakandurekumbura	0	3	22

Field sheet M ¹²₅₁₋₅₉

Surveyor-General's Office,
Colombo, June 23, 1908.
3,141

W. C. S. INGLES,
for Acting Surveyor-General.
Uva S. O. 31—1908