



Ceylon Government Gazette

Published by Authority.

No. 6,253 — FRIDAY, JULY 31, 1908.

PART I.—General: Minutes, Proclamations, Appointments, and General Government Notifications. PART III.—Provincial Administration.
PART II.—Legal and Judicial. PART IV.—Land Settlement.
PART V.—Mercantile, Marine, Municipal, Local, &c.

Separate paging is given to each Part in order that it may be filed separately.

Part IV.—Land Settlement.

	PAGE		PAGE
Preliminary Notices	1019	Final Orders	1021

PRELIMINARY NOTICES.

Notice under the "Waste Lands Ordinances of 1897, 1899, 1900, and 1903."

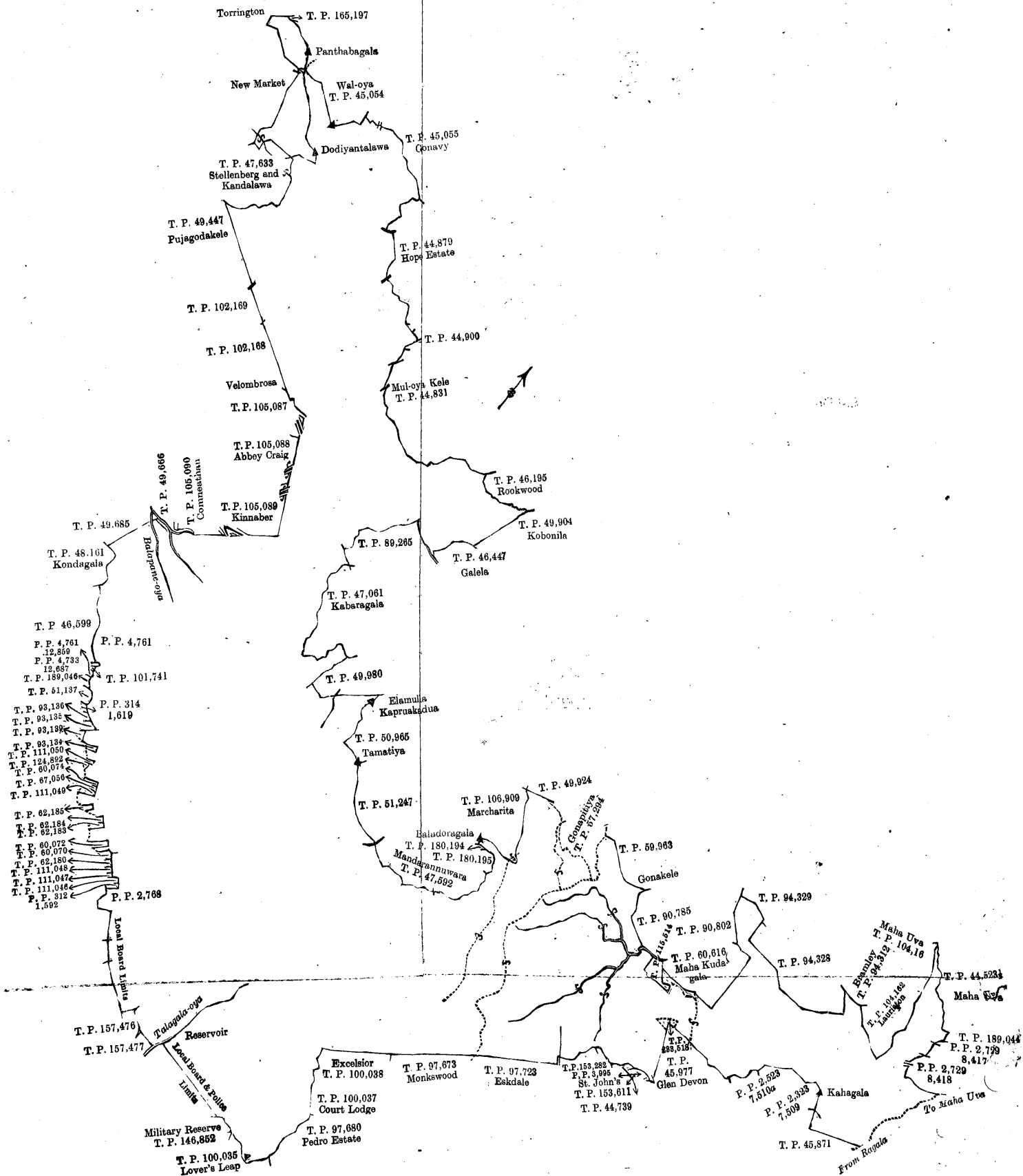
TAKE notice that unless within three months from July 31, 1908, the persons, if any, who claim any interest in the land hereinafter mentioned make claim in person or in writing to the said land or to some interest therein to the Hon. Mr. J. P. Lewis, Government Agent of the Central Province, at the Kachcheri at Kandy: Such Government Agent, in pursuance of the powers vested in him by the said Ordinances, will declare by writing under his hand that the said land, to which no claim has been made, is the property of the Crown.

Kandy Kachcheri,
June 24, 1908.

J. P. LEWIS,
Government Agent.

Description of the Land referred to.

The land commonly called or known as Pedro Kurundu-oya Talagahamukalana, situate in the Gannawa, Maturata, Udapalata, and Udapane korales of the Udā Hewaheta, Walapane, and Kotmale divisions, in the Central Province, containing in extent 33½ square miles, as described in the annexed certified tracing, and bounded as follows: on the north by T. P. 165,197, Panthabagala, Wal-oya (T. P. 45,054), Gonavy (T. P. 45,055), Hope estate (T. P. 44,879), T. P. 44,900, Muloyakele (T. P. 44,831), Rookwood (T. P. 46,195), Kobonila (T. P. 49,904), Galela (T. P. 46,447), T. P. 89,265, Kabaragala (T. P. 47,061), Elamulla (T. P. 49,980), Kapurukadua T. P. 50,965, Tamotiya, T. P. 51,247, Mandaranuwara (T. P. 47,592), T. P. 180,195, T. P. 180,194, Baladoragala, Marcharita (T. P. 106,909), T. P. 49,924, Gonapitiya (T. P. 57,294), T. P. 59,963 (Gonakele), T. P. 90,705, a stream, T. P. 115,514, T. P. 60,616 (Maha Kudagala), T. P. 90,802, Charley Valley, T. P. 94,329, T. P. 94,328, Bramley (T. P. 94,312), Lauriston (T. P. 104,162), Maha Uva (T. P. 104,161); on the east by Maha Uva (T. P. 44,523½), T. P. 189,044, P. P. 2,729/8,417, P. P. 2,729/8,418, the Gausabbhawa path from Maha Uva to Ragala; on the south by T. P. 45,871, P. P. 2,323/7,509, P. P. 2,523/7,510α, Glen Devon (T. P. 45,977), T. P. 153,611, T. P. 44,739, St. John's (T. P. 153,282), Eskdale (T. P. 97,723), Monkwood (T. P. 97,673), Excelsior (T. P. 100,038), Court Lodge (T. P. 100,037), Pedro estate (T. P. 97,680), Lover's Leap (T. P. 100,035) T. P. 146,852, Military reserve, Local Board and Police limits, Talagala-oya, T. P. 157,477, T. P. 157,476, Local Board limits, P. P. 2,768, a footpath, P. P. 312/1,592, T. P. 111,046, T. P. 111,047, T. P. 111,048, T. P. 62,190, T. P. 60,070, T. P. 60,072, a footpath, T. P. 62,183, T. P. 62,184, a footpath, T. P. 62,185, a footpath, T. P. 111,049, T. P. 67,056, T. P. 60,074, a footpath, T. P. 124,892, T. P. 111,050, a footpath, T. P. 93,134, a footpath, T. P. 93,139, T. P. 93,135, T. P. 93,136, P. P. 314/1,619, T. P. 51,137, T. P. 189,046, P. P. 4,733/12,687, P. P. 4,761/12,859, T. P. 46,599, T. P. 48,161 (Kondagala); on the west by T. P. 49,685, T. P. 49,666, the Balapane-oya, T. P. 105,090 (Comneathan), Kinnaber (T. P. 105,089), Abbey Craig (T. P. 105,088), Velombrosa, (T. P. 105,087), T. P. 102,168, T. P. 102,169, Pujagodakele (T. P. 49,447), Stellenberg and Kandalawa (T. P. 47,633), the new market, Torrington.



Scale of 1 Mile to an Inch.

Situation: Gannewa, Maturata, Udapalata, and Udapane korales of the Uda Hewaheta, Walapane, and Kotmale divisions.

No.	Name of Land.	Area.
A ...	Pedro Kurundu-oya Talagahamukalana	33½ square miles.

Surveyor-General's Office,
Colombo, January 17, 1907.
3,142

W. C. S. INGLES,
for Surveyor-General.

FINAL ORDERS.

Order under Section 2 of "The Waste Lands Ordinances of 1897, 1899, and 1900," declaring Lands to be Crown Property.

In the matter of the lands commonly called or known as Gurubewulehena *alias* Pitawilakanatta, Millagahahena *alias* Godella, Pahalaokandakoratuwa *alias* Okandehena, Gorokgahagodella, situate in the village of Welive, in the Morawak korale of the Matara District, in the Southern Province, and of "The Waste Lands Ordinances of 1897, 1899, and 1900."

THE notice required by section 1 of "The Waste Lands Ordinances of 1897, 1899, and 1900," having been duly published in manner prescribed by that section in respect of the above-named land (*vide* Notice No. 2,729), and no claim having been made to the said land or to any interest therein within the period of three months from the date specified in the said notice, I, William Loring Kindersley, Assistant Government Agent, Matara, under and by virtue of the powers vested in me in that behalf by section 2 of the said Ordinances, do hereby on May 20, 1908, order and declare that the said land, as more fully described herein below, situate in the village of Welive, in the Morawak korale of the Matara District, in the Southern Province, and shown as lots 64½, 66½, 71½, 105, 106, and 108, in preliminary plan No. 10 and in the annexed certified tracing therefrom, and containing in extent about 9 acres 2 roods and 21 perches, are the property of the Crown.

Description of the Lands referred to.

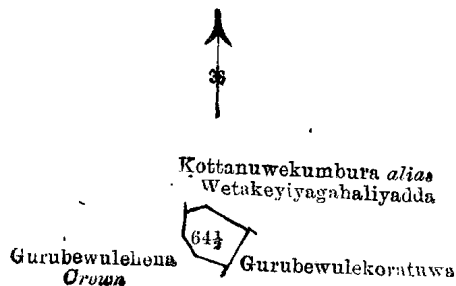
The following lots situated in the village of Welive, in the Morawak korale of the Matara District, in the Southern Province, as described in the annexed certified tracings:—

I.

Preliminary plan 10.

Lot.	Name of Land.	Extent.
		A. R. P.
64½ ..	Gurubewulehena <i>alias</i> Pitawilakanatta ..	0 1 20

and bounded as follows: on the north by the Kottanuwekumbura *alias* Wetakeyiyagahaliyadda claimed by V. P. Dassan Hamy and others; on the east by Gurubewulekoratuwa claimed by V. P. Don Davit and others; on the south and west by Gurubewulehena declared Crown.



Scale of 8 Chains to an Inch.

Situation: Welive village in Morawak korale of Matara District.

Preliminary plan 10.

Lot.	Name of Land.	Extent.
		A. R. P.
64½ ..	Gurubewulehena <i>alias</i> Pitawilakanatta ..	0 1 20
	Field sheet B. S. O. 14 39—47	

Surveyor-General's Office,
Colombo, December 14, 1906.

C. MEADEN,
for Surveyor-General.

II.

Preliminary plan 10.

Lot.	Name of Land.	Extent.
		A. R. P.
66½ ..	Millagahena <i>alias</i> Godella ..	3 2 25

and bounded as follows: on the north and east by footpath; on the south by Ketagodawatta and Midlaketiyekumbura claimed by V. P. Dassan Hamy and others; on the west by Ketagodakumbura claimed by V. P. Wattu Hamy and others, Lindagawadeniya claimed by J. Nicholas Hamy and others, and Pawaregedarawatta claimed by Jatunge Nicholas Hamy and others.

FINAL ORDERS.

Order under Section 2 of "The Waste Lands Ordinances of 1897, 1899, and 1900," declaring Lands to be Crown Property.

In the matter of the lands commonly called or known as Gurubewulehena *alias* Pitawilakanatta, Millagahena *alias* Godella, Pahalaokandakoratuwa *alias* Okandehena, Gorokgahagodella, situate in the village of Welive, in the Morawak korale of the Matara District, in the Southern Province, and of "The Waste Lands Ordinances of 1897, 1899, and 1900."

THE notice required by section 1 of "The Waste Lands Ordinances of 1897, 1899, and 1900," having been duly published in manner prescribed by that section in respect of the above-named land (*vide* Notice No. 2,729), and no claim having been made to the said land or to any interest therein within the period of three months from the date specified in the said notice, I, William Loring Kindersley, Assistant Government Agent, Matara, under and by virtue of the powers vested in me in that behalf by section 2 of the said Ordinances, do hereby on May 20, 1908, order and declare that the said land, as more fully described herein below, situate in the village of Welive, in the Morawak korale of the Matara District, in the Southern Province, and shown as lots 64½, 66½, 71½, 105, 106, and 108, in preliminary plan No. 10 and in the annexed certified tracing therefrom, and containing in extent about 9 acres 2 roods and 21 perches, are the property of the Crown.

Description of the Lands referred to.


The following lots situated in the village of Welive, in the Morawak korale of the Matara District, in the Southern Province, as described in the annexed certified tracings:—

I.

Preliminary plan 10.

Lot.	Name of Land.	Extent.
		A. R. P.
64½ ..	Gurubewulehena <i>alias</i> Pitawilakanatta ..	0 1 20

and bounded as follows: on the north by the Kottanuwekumbura *alias* Wetakeyiyagahaliyadda claimed by V. P. Dassan Hamy and others; on the east by Gurubewulekoratuwa claimed by V. P. Don Davit and others; on the south and west by Gurubewulehena declared Crown.



Scale of 8 Chains to an Inch.

Situation: Welive village in Morawak korale of Matara District.

Preliminary plan 10.

Lot.	Name of Land.	Extent.
		A. R. P.
64½ ..	Gurubewulehena <i>alias</i> Pitawilakanatta ..	0 1 20
	Field sheet B. S. O. 39—47 ¹⁴	

Surveyor-General's Office,
Colombo, December 14, 1906.

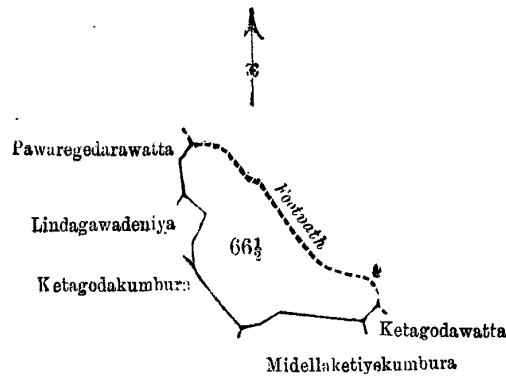
C. MEADEN,
for Surveyor-General.

II.

Preliminary plan 10.

Lot.	Name of Land.	Extent.
		A. R. P.
66½ ..	Millagahena <i>alias</i> Godella ..	3 2 25

and bounded as follows: on the north and east by footpath; on the south by Ketagodawatta and Midellaketiye-kumbura claimed by V. P. Dassan Hamy and others; on the west by Ketagodakumbura claimed by V. P. Wattu Hamy and others, Lindagawadeniya claimed by J. Nicholas Hamy and others, and Pawaregedarawatta claimed by Jatunge Nicholas Hamy and others.



Scale of 8 Chains to an Inch.

Situation : Welive village in Morawak korale of Matara District.

Preliminary plan 10.

Lot.	Name of Land.	Extent. A. R. P.
66 1/2	Millagahahena <i>alias</i> Godella	3 2 25

Field sheet B. S. O. 39—47 ¹⁴

Surveyor-General's Office,
Colombo, December 14, 1906.

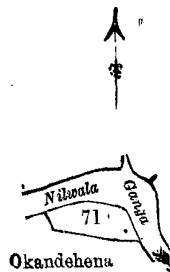
C. MEADEN,
for Surveyor-General.

III.

Preliminary plan 10.

Lot.	Name of Land.	Extent. A. R. P.
71 1/2	Pahalaokandekoratuwa <i>alias</i> Okandehena	01 30

and bounded as follows : on the north and east by Nilwala-ganga ; on the south and west by Okandehena declared Crown.



Scale of 8 Chains to an Inch.

Situation : Welive village in Morawak korale.

Preliminary plan 10.

Lot.	Name of Land.	Extent. A. R. P.
71 1/2	Pahalaokandekoratuwa <i>alias</i> Okandehena	0 1 30

Field sheets B. S. O. 39—47 ¹⁴ and O 40—48 ¹⁴

Surveyor-General's Office,
Colombo, December 14, 1906.

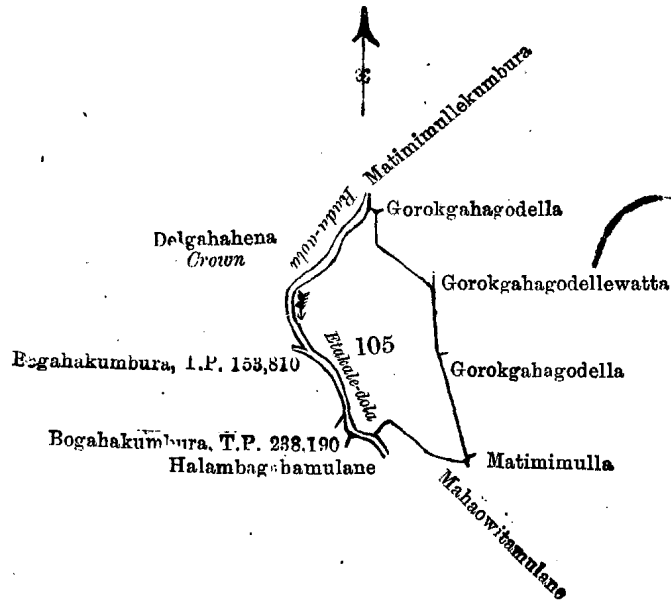
C. MEADEN,
for Surveyor-General.

IV.

Preliminary plan 10.

Lot.	Name of Land.	Extent. A. R. P.
105	Gorokgahagodella	3 2 17

and bounded as follows : on the north by Matimimullekumbura claimed by Don Charles Ferdinandes Abeywickrama ; on the east by Gorokgahagodella, Gorokgahagodellawatta, Gorokgahadodella, and Matimimulle ; all claimed by Don Charles Ferdinandes Abeywickrama ; on the south by Mahaowitamulane claimed by Don Deonis Abeywickrama ; on the west by Halambagahumulane claimed by Don Deonis Abeywickrama, T.P. 238,190 (Bogahakumbura), T. P. 153,810 (Bogahakumbura), and Delgahahena, land declared Crown.



Scale of 8 Chains to an Inch.

Situation : Weliwe village in Morawak korale of Matara District.

Preliminary plan 10.

Lot.	Name of Land.	Extent.	
		A.	R. P.
105	Gorokgahagodella	3	2 17

Field sheet O 14
6-14

Surveyor-General's Office,
Colombo, February 5, 1907.

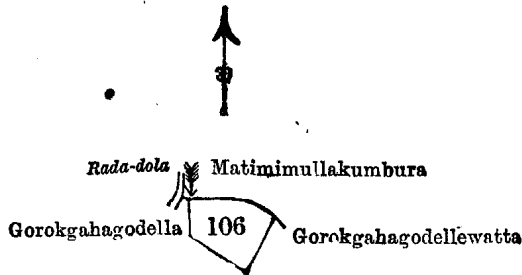
C. MEADEN,
for Surveyor-General.

V.

Preliminary plan 10.

Lot.	Name of Land.	Extent.	
		A.	R. P.
106	Gorokgahagodella	0	2 37

and bounded as follows : on the north by Matimimullakumbura claimed by Don Charles Ferdinandes Abeywickrama ; on the east by Gorokgahagodellewatta claimed by Don Charles Ferdinandes Abeywickrama ; on the south and west by Gorokgahagodella claimed by S. Abeywickrama and others.



Scale of 8 Chains to an Inch.

Situation : Weliwe village in Morawak korale of Matara District.

Preliminary plan 10.

Lot.	Name of Land.	Extent.	
		A.	R. P.
106	Gorokgahagodella	0	2 37

Field sheet O 14
6-14

Surveyor-General's Office,
Colombo, February 6, 1907.

C. MEADEN,
for Surveyor-General.

VI.

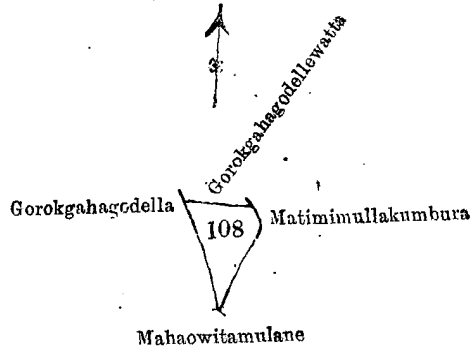
Preliminary plan 10.

Lot.	Name of Land.	Extent.	
		A.	R. P.
108	Gorokgahagodella	0	3 12

and bounded as follows : on the north by Gorokgahagodellawatta claimed by Don Charles Ferdinandes Abeywickrama ; on the east by Matimimullakumbura claimed by Don Charles Ferdinandes Abeywickrama ; on the south by Mahaowitamulane claimed by Don Deonis Abeywickrama ; on the west by Gorokgahagodella claimed by S. Abeywickrama.

Matara Kachcheri,
May 20, 1908.

W. L. KINDERSLEY,
Assistant Government Agent.



Scale of 8 Chains to an Inch.

Situation : Welive village in Morawak korale of Matara District.

Preliminary plan 10.

Lot.	Name of Land.	Extent.	
		A.	R. P.
108	Gorokgahagodella	0	3 12

Field sheet O 14
6-14

Surveyor-General's Office,
Colombo, February 6, 1907.

C. MEADEN,
for Surveyor-General.

**Order under Section 2 of "The Waste Lands Ordinances, 1897, 1899, and 1900,"
declaring Land to be Crown Property.**

In the matter of the lands commonly called or known as Polgasmulledeniya and Migahawatta, situate in the village of Beralapanatara, in the Morawak korale of the Matara District, in the Southern Province, and of "The Waste Lands Ordinances of 1897, 1899, and 1900."

THE notice required by section 1 of "The Waste Lands Ordinances of 1897, 1899, and 1900," having been duly published in manner prescribed by that section in respect of the above-named land (*vide* Notice No. 2,902), and no claim having been made to the said land or to any interest therein within the period of three months from the date specified in the said notice, I, William Loring Kindersley, Assistant Government Agent, Matara, under and by virtue of the powers vested in me in that behalf by section 2 of the said Ordinances, do hereby on June 9, 1908, order and declare that the said land, as more fully described herein below, situate in the village of Beralapanatara, in the Morawak korale of the Matara District, in the Southern Province, and shown as lots 193 and 474 in preliminary plan 33, and in the annexed certified tracing therefrom, and containing in extent about 7 acres 1 rood and 25 perches, are the property of the Crown.

Description of the Lands referred to.

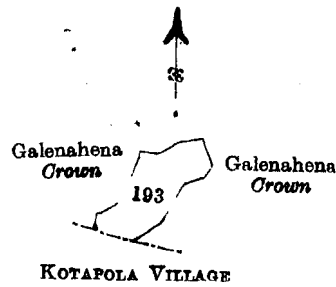
The following lots situated in the village of Beralapanatara, in the Morawak korale of the Matara District, Southern Province, as described in the annexed certified tracings :—

I.

Preliminary plan 33.

Lot.	Name of Land.	Extent.	
		A.	R. P.
193	Polgasmulledeniya	0	3 30

and bounded as follows : on the north and east by Galenahena (declared Crown) ; on the south by Kotapola village ; on the west by Galenahena (declared Crown).



Scale of 8 Chains to an Inch.

Situation : Beralapanatara village in Morawak korale of Matara District.

Preliminary plan 33.

Lot.	Name of Land.	Extent. A. R. P.
193 ..	Polgasmulledeniya ..	0 3 30

Field sheet O¹⁵₃₋₁₁

Surveyor-General's Office,
Colombo, June 13, 1907.

J. B. M. RIDOUT,
for Surveyor-General.

II.

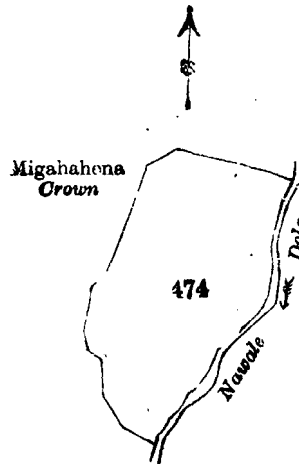
Preliminary plan 33.

Lot.	Name of Land.	Extent. A. R. P.
474 ..	Migahawatta ..	6 1 35

and bounded as follows : on the north by Migahahena (declared Crown) ; on the east by Nawaledola ; on the south and west by Migahahena (declared Crown).

Matara Kachcheri,
June 9, 1908.

W. L. KINDERSLEY,
Assistant Government Agent.



Scale of 8 Chains to an Inch.

Situation : Beralapanatara village in Morawak korale of Matara District.

Preliminary plan 33.

Lot.	Name of Land.	Extent. A. R. P.
474 ..	Migahawatta ..	6 1 35

Field sheet O¹⁰₃₇₋₄₅

Surveyor-General's Office,
Colombo, June 13, 1907.

J. B. M. RIDOUT,
for Surveyor-General.

**Order under Section 2 of "The Waste Lands Ordinances of 1897, 1899, 1900, and 1903,"
declaring Land to be Crown Property.**

In the matter of the land commonly called or known as Ehelagahawewa *alias* Mahawewa, situate in the village of Namaneliya, in the Giruwa Pattu West of the Hambantota District, in the Southern Province, and of "The Waste Lands Ordinances of 1897, 1899, 1900, and 1903."

THE notice required by section 1 of "The Waste Lands Ordinances of 1897, 1899, 1900, and 1903," having been duly published in manner prescribed by that section in respect of the above-named land (*vide* Notice No. 2,794), and no claim having been made to the said land or to any interest therein within the period of three months from the date specified in the said notice, I, John George Fraser, Special Officer appointed under section 28 of the said Ordinances, under and by virtue of the powers vested in me in that behalf by section 2 of the said Ordinances, do hereby on June 17, 1908, order and declare that the said land, as more fully described herein below, situate in the village of Namaneliya, in the Giruwa Pattu West of the Hambantota District, in the Southern Province, and shown as lot 16 in preliminary plan No. 214 and in the annexed certified tracing therefrom, and containing in extent 3 acres 3 roods and 23 perches, is the property of the Crown.

Description of the Land referred to.

The following lot situated in the village of Namaneliya, in the West Giruwa pattu of the Hambantota District, in the Southern Province, as described in the annexed certified tracing:—

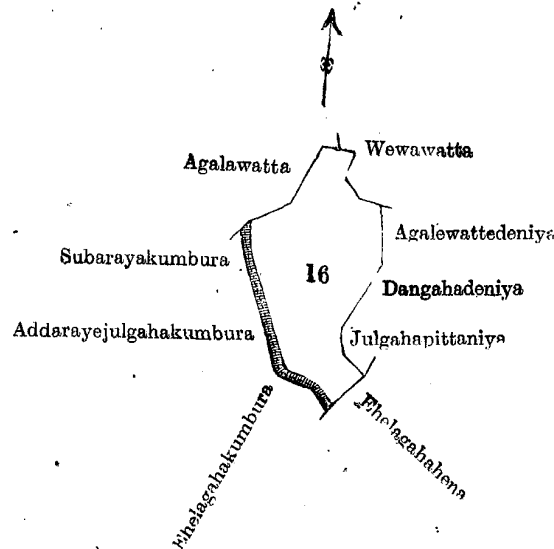
Preliminary plan 214.

Lot.	Name of Land.	Extent.	
		A.	R. P.
16	Ehelagahawewa <i>alias</i> Mahawewa	3	3 23

and bounded as follows: on the north by Agalawatta claimed by Mahadurage Salo and others, Wewawatta claimed by Wijesiri Mahadurage Nanda and others; on the east by Wewewatta claimed by Wijesiri Mahadurage Nanda and others, Agalawattedeniya claimed by Mahadurage Salo and others, Dangahadeniya claimed by Kankani Durage Heena and others, Julgahapittaniya claimed by Kankani Durage Akistina and others; on the south by Ehalagahahena claimed by Ediri Bandarage Sampate, Ehalagahakumbura claimed by Sarambage Andirisa and others; on the west by Addarage Julgahakumbura claimed by S. J. Andiris and others, Subarayakumbura claimed by Mahadurage Salo and others.

June 17, 1908.

J. G. FRASER,
Special Officer.



Scale of 8 Chains to an Inch.

Situation: Namaneliya village in West Giruwa Pattu.

Preliminary plan 214.

Lot.	Name of Land.	Extent.	
		A.	R. P.
16	Ehelagahawewa <i>alias</i> Mahawewa	3	3 23

Field sheet O 15
40—48

Surveyor-General's Office,
Colombo, July 3, 1907.
Hambantota S. O. 207

J. B. M. RIDOUT,
for Surveyor-General.

**Order under Section 2 of "The Waste Lands Ordinances of 1897, 1899, 1900, and 1903,"
declaring Lands to be Crown Property.**

In the matter of the lands commonly called or known as Kongahakoratuwa, Galehena, Aliyamalayaya, &c., situate in the village of Andupelena, in the Giruwa Pattu West of the Hambantota District, in the Southern Province, and of "The Waste Lands Ordinances of 1897, 1899, 1900, and 1903."

THE notice required by section 1 of "The Waste Lands Ordinances of 1897, 1899, 1900, and 1903," having been duly published in manner prescribed by that section in respect of the above-named lands (*vide* Notice No. 2,991), and no claim having been made to the said lands or to any interest therein within the period of three months from the date specified in the said notice, I, John George Fraser, Special Officer, appointed under section 28 of the said Ordinances, under and by virtue of the powers vested in me in that behalf by section 2 of the said Ordinances, do hereby on June 26, 1908, order and declare that the said lands, as more fully described herein below, situate in the village of Andupelena, in the Giruwa Pattu West of the Hambantota District, in the Southern Province, and shown as lots 1, 3, 4, 12, 13, 14, 16, 18, 34 in preliminary plan No. 331 and in the annexed certified tracing therefrom, and containing in extent 466 acres 1 rood and 6 perches, are the property of the Crown.

Description of the Lands referred to.

The following lots situated in the village of Andupelena, in the West Giruwa pattu of the Hambantota District, in the Southern Province, as described in the annexed certified tracing :—

Preliminary plan 331.

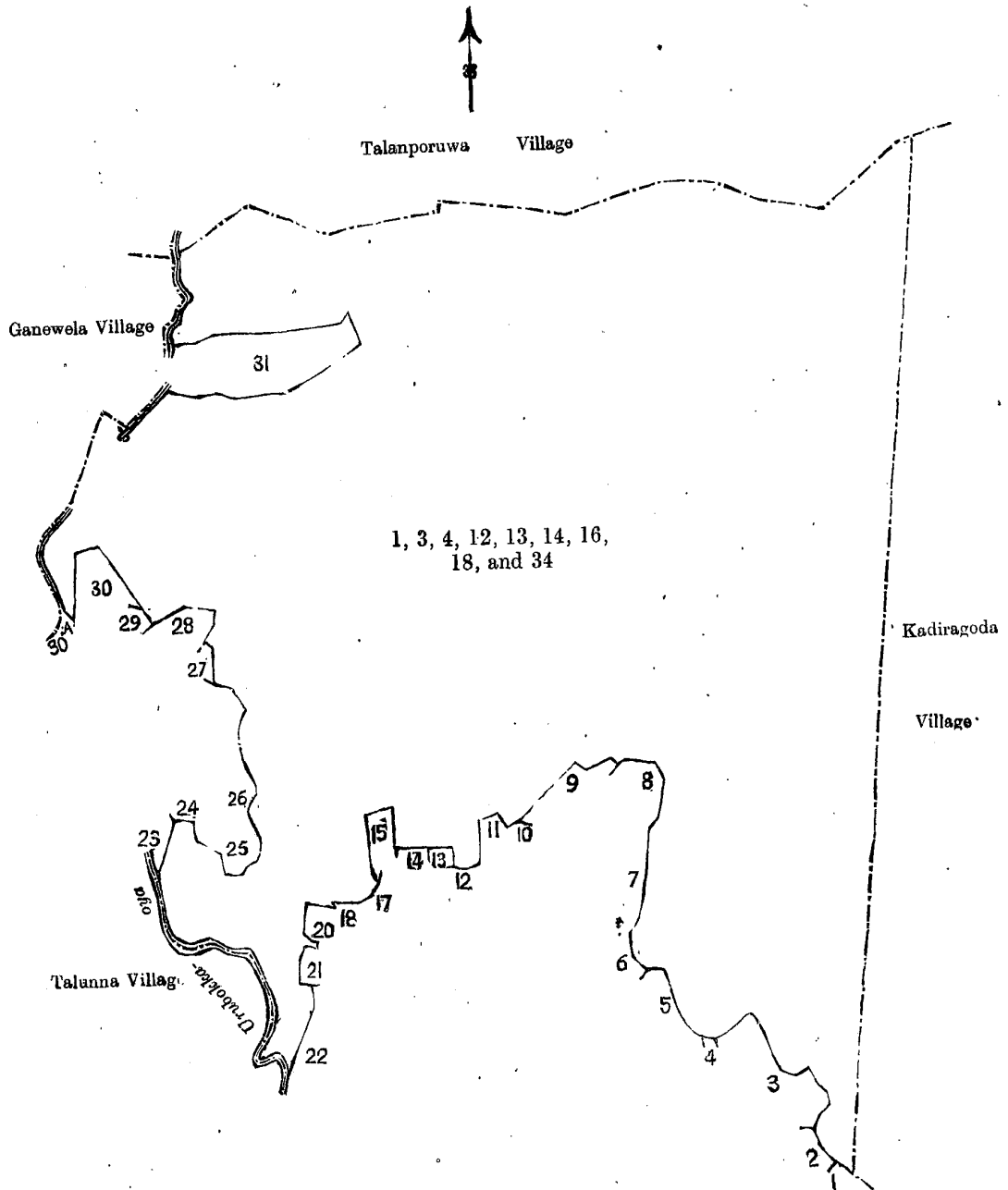
Lot.	Name of Land.	Extent.		
		A.	R.	P.
1	Kongahakoratuwa, Galehena, Aliyamalayaya, Dikkumbureatmaga, Palugahahena, Wedamahatmayagenara, Keppitiyayaya, Palugahayaya, Helambagahawatta, Dangahahenewatta, Kongahahenewatte-kella, Karagahayaya	443	3	22
3	Dikkumburewewa	3	2	25
4	Pattiniyaode, Hikgahahena	5	3	20
12	Nindagama-amuneode, Nindagama-amunekuttiya, Heelageamunekatuatmaga	12	0	26
13	Unapanduragawakoratuwa	0	0	10
14	Harakgala	0	0	12
16	Suriyagahawatte-kelle	0	0	15
18	Suriyagahawatta	0	1	16
34	Tungodakumbura	0	0	20
		466	1	6

and bounded as follows : on the north by the village limit of Talanporuwa ; on the east by the village limit of Kadiragoda ; on the south by Kongahakoratuwa claimed by Kadiragoda Balappuhamy, Badulla claimed by Hewa Kolambage Don Dines, Tungodakumbura claimed by Mr. Tillekeratne, Walakumbura claimed by ditto, Pallemuruta claimed by Hewa Kolambage Don Dines, Meddemurutu claimed by Sinna Lebbe Pakir Saibu, Baddiwela claimed by ditto, Wimulla claimed by Mr. Tillekeratne, Atmagawatta claimed by Kondarage Don Carolis, Kongahawatta (T. P. 204,233), Dangahawatta (T. P. 204,231), Weketamulla claimed by Hewa Kolambage Don Dines, Helambagahawatta claimed by Beragama Liyanage Kottanhamy, Helambagahakoratuwa claimed by ditto, Suriyagahawatta (T. P. 225,080), Oluachariyaliyadda claimed by Sinna Lebbe Pakir Saibu, Suriyagahawatta claimed by ditto, Suriyagahawatta (T. P. 209,564), Bambarenderalagemulana claimed by Sinna Lebbe Pakir Saibu, Alakoratuwa claimed by Mr. Tillekeratne of Matara, the Urubokka-oya (the village limit of Talunna) ; on the west by the Urubokka-oya (the village limit of Talunna), Siyambalagahawatta claimed by Vidane Patiranage Don Deonis, Vidane Arachchi, Hatamuna claimed by Sinna Lebbe Pakir Saibu, Heelagemulana claimed by Sayakkarage Danoris and others, Hatamuna claimed by Sinna Lebbe Pakir Saibu, Kongahakoratuwa claimed by Dahanayakage Dineshamy, Hatamuna claimed by Sinna Lebbe Pakir Saibu, Marakadagewatta claimed by Don Dines Jayasinhe, Marakadagewatta (T. P. 219,863), the village limit of Ganewela (a stream), Dikkumbura claimed by Vidane Patiranage Don Deonis, Vidane Arachchi, the village limit of Ganewela (a stream).

June 26, 1908.

J. G. FRASER,
Special Officer.

[For Tracing see page 1028.]



- | | |
|------------------------|---------------------------|
| 1 Kongahakoratuwa | 18 Suriyagahawatta |
| 2 Badulla | 20 Do. (T. P. 209,564) |
| 3 Tungodakumbura | 21 Bambarenderalagemulana |
| 4 Walakumbura | 22 Alakoratuwa |
| 5 Pallemuruta | 23 Siyambalahawatta |
| 6 Meddemuruta | 24 Hatamune |
| 7 Baddiwela | 25 Heelagemulana |
| 8 Wimula | 26 Hatamune |
| 9 Atmagawatta | 27 Kongahakoratuwa |
| 10 Kongahawatta | 28 Hatamune |
| (T. P. 204,233) | 29 Marakadagewatta |
| 11 Dangahawatta | 30 Do. (T. P. 219,803) |
| (T. P. 204,231) | 30a Stream |
| 12 Weketamulla | 31 Dikkumbura |
| 13 Helambagahawatta | |
| 14 Helambagahakoratuwa | |
| 15 Suriyagahawatta | |
| (T. P. 225,080) | |
| 17 Oluwachariyaliyadda | |

Scale of 16 Chains to an Inch.

Situation: Andupelena village in West Giruwa pattu.

Preliminary plan 331.

Lot.	Name of Land.	Extent.		
		A.	R.	P.
1	Kongahakoratuwa, Galehena, Aliyamalayaya, Dikkumbureatmaga, Palugahahena, Wedamahatmayagawenara, Keppitiyayaya, Palugahayaya, Helambagahawatta, Dangahahenewatta, Kongahahenewatte-kella, Karagahayaya	443	3	22
3	Dikkumburewewa	3	2	25
4	Pattiniyaode, Hikgahahena	5	3	20
12	Nindagama-amuneode, Nindagama-amunekuttiya, Heelagamunekatuatmaga	12	0	26
13	Unapanduragawakoratuwa	0	0	10
14	Harakgala	0	0	12
16	Suriyagahawatte-kella	0	0	15
18	Suriyagahawatta	0	1	16
34	Tungodakumbura	0	0	20
		466	1	6

Field sheets P 21-29¹⁶, P 22-30¹⁶ & P 38-46¹⁶.

Surveyor-General's Office,
Colombo, January 6, 1908.
Hambantota S. O. 208

J. B. M. RIDOUT,
for Surveyor-General.

**Order under Section 2 of "The Waste Lands Ordinances of 1897, 1899, 1900, and 1903,"
declaring Lands to be Crown Property.**

In the matter of the lands commonly called or known as Boraluwhenamukalana, Punchiborellehena, Galkaduwakele, Sadehena, Beruaturemukalana, &c., situate in the village of Pissubedda, in the West Giruwa pattu of the Hambantota District, in the Southern Province, and of "The Waste Lands Ordinances of 1897, 1899, 1900, and 1903."

THE notice required by section 1 of "The Waste Lands Ordinances of 1897, 1899, 1900, and 1903," having been duly published in manner prescribed by that section in respect of the above-named lands (*vide* Notice No. 3,003), and no claim having been made to the said lands or to any interest therein within the period of three months from the date specified in the said notice, I, Walter Ernest Wait, Special Officer appointed under section 28 of the said Ordinances, under and by virtue of the powers vested in me in that behalf by section 2 of the said Ordinances, do hereby on July 3, 1908, order and declare that the said lands, as more fully described herein below, situate in the village of Pissubedda, in the West Giruwa pattu of the Hambantota District, in the Southern Province, and shown as lots 1, 19, 20, 21, 13 in preliminary plan No. 225 and in the annexed certified tracings therefrom, and containing in extent 520 acres and 5 perches, are the property of the Crown.

Description of the Lands referred to.

The following lots situated in the village of Pissubedda, in the West Giruwa pattu of the Hambantota District, in the Southern Province, as described in the annexed certified tracings:—

I.

Preliminary plan 225.

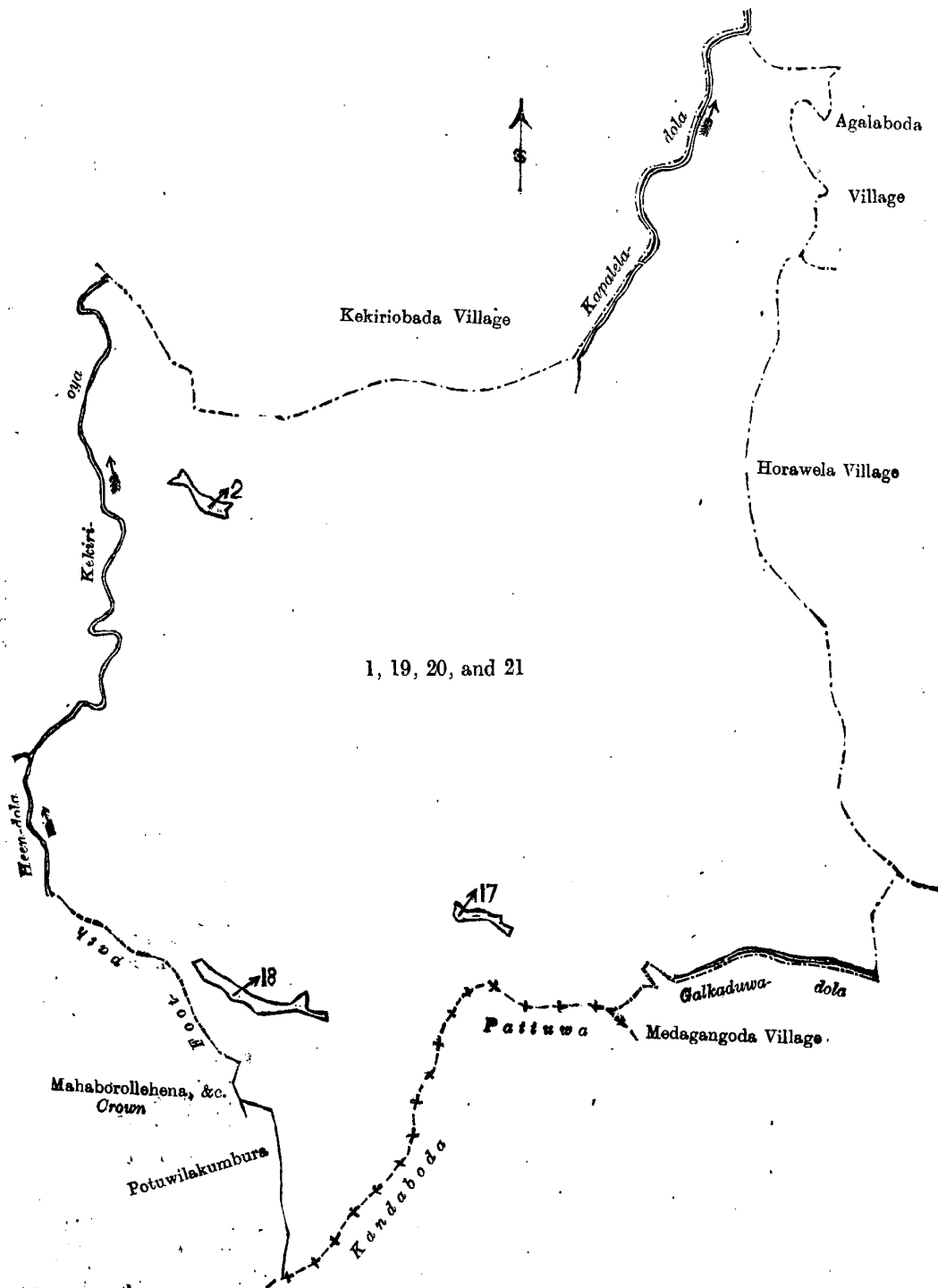
Lot.	Name of Land.	Extent.		
		A.	R.	P.
1	Boraluhenemukalana, Punchiborellehena, Galkaduwakele, Sadehena, Beruaturemukalana, Ratatorahenemukalana	492	0	4
19	Migahakoratuwa, Kudumiriyahena, Potuwilagawadamandiyagawahena	17	1	10
20	Heendeniya	0	0	23
21	Potuwilawewa	1	0	10
		510	2	7

and bounded as follows: on the north by the village limit of Kekiriobada, the Kapalela-dola, the village limit of Agalaboda; on the east by the village limit of Agalaboda, the village limit of Horawela, the village limit of Medagangoda; on the south by the Galkaduwa-dola, the village limit of Medagangoda, the boundary of the Kandaboda pattu; on the west by Potuwilakumbura claimed by Abeysinghe Don Bastian and others, Mahaborellehena, &c., belonging to the Crown, a footpath, the Heen-dola, the Kekiri-oya.

NOTE.—The following lots lying within the above boundaries are excluded from this order, and their aggregate acreage of 2 acres 3 roods and 34 perches is not included in the acreage of 510 acres 2 roods and 7 perches given above:—

Preliminary plan 225.

Lot.	Name of Land.	Extent.		
		A.	R.	P.
2	Galpottedeniya (T. P. 207,879)	0	3	12
17	Galpottedeniya <i>alias</i> Danahalamadittedeniya	0	2	4
18	Kapatennadeniya	1	2	18
		<hr/>	<hr/>	<hr/>
		2	3	34



Scale of 16 Chains to an Inch.

Situation : Pissubedda village in West Giruwa pattu.
Preliminary plan 225.

Lot.	Name of Land.	Extent.		
		A.	R.	P.
1	Boraluhenemukalana, PUNCHIBORELLEHENA, Galkaduwa- kele, Sadehena, Beruaturemukalana, Ratatorahene- mukalana	492	0	4
19	Migahakoratuwa, Kudumiriyahena, Potuwilagawadam- mandiyagawahena	17	1	10
20	Heendeniya	0	0	23
21	Potuwilawewa	1	0	10
		510	2	7

Lots excluded.

2	Galpottedeniya (T. P. 207,879)	0	3	12
17	Galpottedeniya <i>alias</i> Danahalamadittedeniya	0	2	4
18	Kapatennadeniya	1	2	18
		2	3	34

Field Sheets O ¹⁵ 54—62 and O ²⁰ 6—14

Surveyor-General's Office,
Colombo, February 18, 1908.

J. B. M. RIDOUT,
for Surveyor-General.

II.

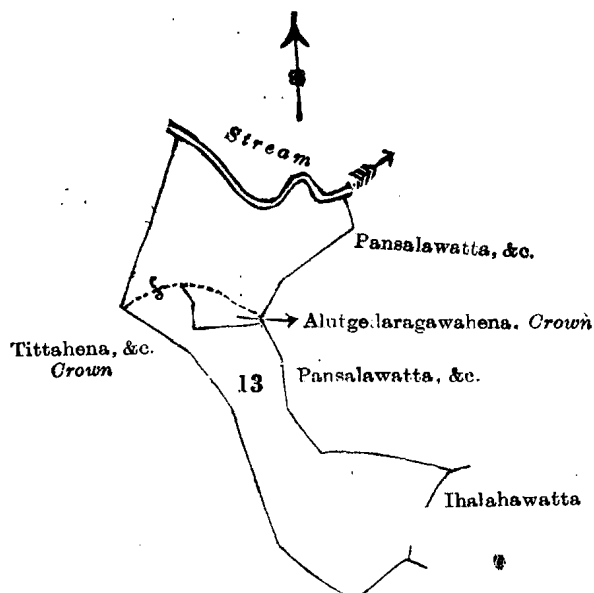
Preliminary plan 225.

Lot.	Name of Land.	Extent.		
		A.	R.	P.
13	Dunumadalagawahena, Batuketiyatundolehena, Alut- gedarawattegawahena, Arambagawahena	9	1	38

and bounded as follows : on the north by a stream ; on the east by Pansalawatta, &c., claimed by Abeysinghe Don Bastian and others, Alutgedaragawahena belonging to the Crown, Pansalawatta, &c., claimed by Abeysinghe Don Bastian and others, Ihalawatta sold by the Crown ; on the south and west by Tittahena, &c., belonging to the Crown.

July 3, 1908.

W. E. WAIT,
Special Officer.



Scale of 8 Chains to an Inch.

Situation : Pissubedda village in West Giruwa pattu.
Preliminary plan 225.

Lot.	Name of Land.	Extent.		
		A.	R.	P.
13	Dunumadalagawahena, Batuketiyatundolehena, Alut- gedarawattegawahena, Arambagawahena	9	1	38

Field Sheets O ¹⁵ 53—61 and O ¹⁵ 54—62

Surveyor-General's Office,
Colombo, February 18, 1908.
Hambantota S. O. 209

J. B. M. RIDOUT,
for Surveyor-General.

**Order under Section 2 of "The Waste Lands Ordinances of 1897, 1899, 1900, and 1903,"
declaring Lands to be Crown Property.**

In the matter of the lands commonly called or known as Horagahawahena, Halgahahena, Dodangahahena, &c., situate in the village of Waduwadaniya, in the Giruwa Pattu West of the Hambantota District, in the Southern Province, and of, "The Waste Lands Ordinances of 1897, 1899, 1900, and 1903."

THE notice required by section 1 of "The Waste Lands Ordinances of 1897, 1899, 1900, and 1903," having been duly published in manner prescribed by that section in respect of the above-named lands (*vide* Notice No. 2,838), and no claim having been made to the said lands or to any interest therein within the period of three months from the date specified in the said notice, I, Walter Ernest Wait, Special Officer appointed under section 28 of the said Ordinances, under and by virtue of the powers vested in me in that behalf by section 2 of the said Ordinances, do hereby on July 2, 1908, order and declare that the said lands, as more fully described herein below, situate in the village of Waduwadaniya, in the Giruwa Pattu West of the Hambantota District, in the Southern Province, and shown as lots 8, 13, and 14 in preliminary plan No. 223 and in the annexed certified tracing therefrom, and containing in extent 186 acres 2 roods and 26 perches, are the property of the Crown.

Description of the Lands referred to.

The following lots situated in the village of Waduwadaniya, in the West Giruwa pattu of the Hambantota District, in the Southern Province, as described in the annexed certified tracing:—

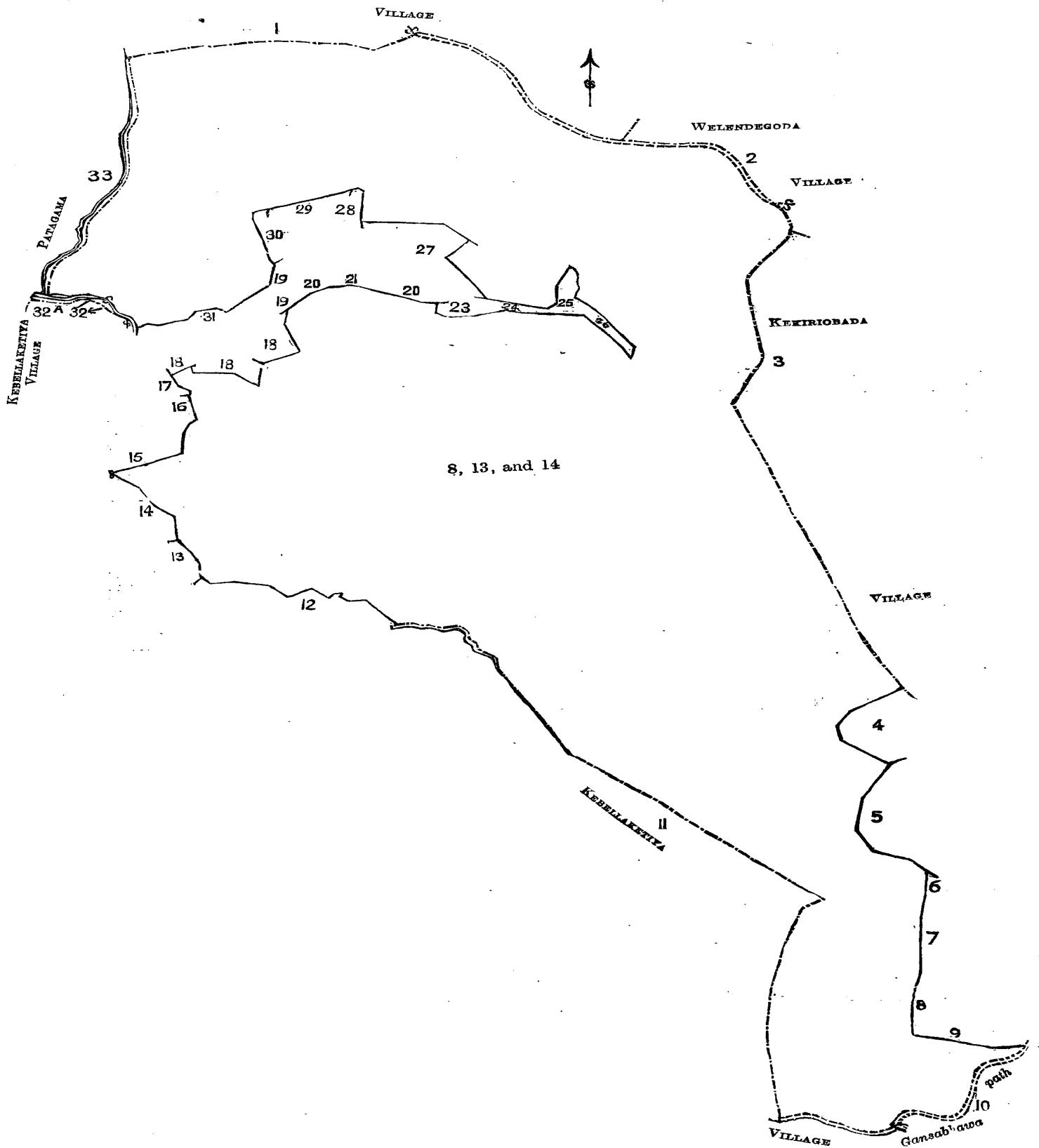
Preliminary plan 223.			Extent.		
Lot.	Name of Land.		A. R. P.		
8	..	Horagahawahena, Halgahahena, Dodangahahena, Ihalakumburagawahena, Bulattantriyahena, Bakmigahahena, Munhenegoda, Munhenegodakella, Mahakumburagawahena, Baddeheraligahahena, Egodahawattahena, Ehelayagodellehena, Nakandehena, Talahena	184	3	32
13	..	Kahatagahahena	1	2	10
14	..	Do.	0	0	24
			186	2	26

and bounded as follows: on the north by the village limit of Patagama, the village limit of Weladagoda; on the east by the village limit of Kekiriobada, Kospelamandiya sold by the Crown, Paragahahena, &c., claimed by Crown, Ihalawatta claimed by Gamachchige Loku Appu and others, Jambugahakoratuwa *alias* Alutgedarawatta claimed by Gamachchige Sabe Hami and others, Koratuwewatta claimed by Gamachchige Juwanis, Talahenewatta claimed by Gamachchige Loku Appu; on the south by a Gansabhawa path, the village limit of Kebellaketiya; on the west by the village limit of Kebellaketiya, Ihalaliyadda claimed by Gamachchige Juwanis, T. P. 207,875, Weralugasmulla *alias* Ihalakumbura claimed by Gamachchige Juwanis, Bakmigahahenekeella belonging to the Crown, Kerawakbokkakumbura-atmaga claimed by Gamachchige Juwanis, Kerawakbokedeniya claimed by Johan Hendrick Munasinhe and others, Pahalawatta claimed by Gamachchige Juwanis and others, Medakella claimed by Maddumage Don Janis, Ruktattanegawakella claimed by ditto, Mahakumbura claimed by Gamachchige Don Juwan, Talagahayataliyadda claimed by Gamachchige Dingi Appu, Egodahawatta claimed by Maddumage Don Janis, Wattagawadeniya *alias* Dorahegedeniya claimed by Gamachchige Wattuhamy, Ehelayagodelledeniya (T. P. 207,871), Nakandahenedeniya (T. P. 207,872), Ehelayagodelledeniya (T. P. 207,871), Wattagawadeniya *alias* Dorahegedeniya claimed by Gamachchige Wattuhamy, Puhugahawatta claimed by Gamachchige Don Juwanis, T. P. 218,102, Udahawatta claimed by Johan Hendrick Munasinhe, Police Officer, T. P. 225,338, Medakella claimed by Maddumage Don Janis, Pahalamura claimed by Gamachchige Juwanis, a stream, Karayalnandiya (T. P. 207,874), the village limit of Kebellaketiya, the village limit of Patagama.

July, 2 1908.

W. E. WAIT,
Special Officer.

[For Tracing see page 1033.]



List of Boundaries.

- | | | | | | |
|----|--|----|---|-----|------------------------------------|
| 1 | The village limit of Pategama | 13 | T. P. 207,875 | 25 | T. P. 207,871 |
| 2 | Do. Weledagama | 14 | Weralugasmulla <i>alias</i> Ihalakumbura | 26 | T. P. 207,872 |
| 3 | Do. Kekiriobada | 15 | Bakmigahahenekella, <i>Crown</i> | 27 | Puhugahawatta |
| 4 | Kospelamandiya | 16 | Kerawakbokkekumbureatmaga | 28 | T. P. 218,102 |
| 5 | Paragahahena, &c. | 17 | Kerawakbokkedeniya | 29 | Udahawatta |
| 6 | Ihalawatta | 18 | Pahalawatta | 30 | T. P. 225,338 |
| 7 | Jambugahakoratuwa <i>alias</i> Alutgedarawatta | 19 | Madakella | 31 | Pahalamulla |
| 8 | Korakuwewatta | 20 | Rukkattanagawakella | 32 | T. P. 207,874 |
| 9 | Talahenewatta | 21 | Mahakumbura | 32a | The village limit of Kebellaketiya |
| 10 | Gansabhawa path | 22 | Talagahayataliyadda | 33 | Do. Pategama |
| 11 | The village limit of Kebellaketiya | 23 | Egodahawatta | | |
| 12 | Ihalaliyadda | 24 | Wattagawadeniya <i>alias</i> Dorahegedaniya | | |

Scale of 8 Chains to an Inch.

Situation : Waduwadeniya village in Giruwa Pattu West.
Preliminary plan 223.

Lot.	Name of Land.	Extent.		
		A.	R.	P.
8	Horagahalahena, Halgahahena, Dodangahahena, Thalakumburagawahena, Bulattantriyahena, Bakmigahahena, Munhenegoda, Munhenegodakella, Mahakumburagawahena, Baddeheraligahahena, Egodahawattehena, Ehelayagodellehena, Nakandehena, Talahena	184	3	32
13	Kahatagahahena	1	2	10
14	Do.	0	0	24
		<u>186</u>	<u>2</u>	<u>26</u>

Field sheets O ¹⁵ 53—61 and O ¹⁵ 54—62

Surveyor-General's Office,
Colombo, July 6, 1907.
Hambantota S. O. 210

J. B. M. RIDOUT,
for Surveyor-General.

Order under Section 2 of "The Waste Lands Ordinances of 1897, 1899, 1900, and 1903,"
declaring Land to be Crown Property.

In the matter of the land commonly called or known as Kandatiyahena, situate in the village of Gonawila, in the Pitigal korale of the Katugampola hatpattu of the Kurunegala District, in the North-Western Province, and of "The Waste Lands Ordinances of 1897, 1899, 1900, and 1903."

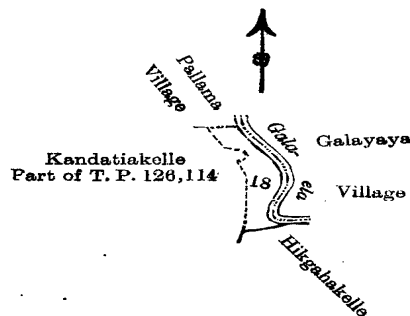
THE notice required by section 1 of "The Waste Lands Ordinances of 1897, 1899, 1900, and 1903," having been duly published in manner prescribed by that section in respect of the above-named land (*vide* Notice No. 3,004), and no claim having been made to the said land or to any interest therein within the period of three months from the date specified in the said notice, I, John George Fraser, Special Officer appointed under section 28 of the said Ordinances, under and by virtue of the powers vested in me in that behalf by section 2 of the said Ordinances, do hereby on June 29, 1908, order and declare that the said land, as more fully described herein below, situate in the village of Gonawila, in the Pitigal korale of the Katugampola hatpattu of the Kurunegala District, in the North-Western Province, and shown as lot 18 in preliminary plan No. 289 and in the annexed certified tracing therefrom, and containing in extent 2 roods, is the property of the Crown.

Description of the Land referred to.

The land commonly called or known as Kandatiyahena, situated in the village of Gonawila, in the Pitigal korale of the Katugampola hatpattu of the Kurunegala District, in the North-Western Province, containing in extent 2 roods, shown as lot 18 in preliminary plan 289 and in the annexed certified tracing therefrom, and bounded as follows: on the north by the village limit of Pallama; on the east by the Gala-ela (the village limit of Galayaya), on the south by Hikgahakella claimed by Serasinhe Arachchige Abilinuhamy; on the west by Kandatiakella (part of T. P. 126,114).

June 29, 1908.

J. G. FRASER,
Special Officer.



Scale of 8 Chains to an Inch.

Situation : Gonawila village in Pitigal korale, Kurunegala District.
Preliminary plan 289.

Lot.	Name of Land.	Extent.		
		A.	R.	P.
18	Kandatiyahena	0	2	0

Surveyor-General's Office,
Colombo, February 17, 1908.
Kurunegala S. O. 78

Field Sheets I ²² 4, and I ¹⁷ 60

J. B. M. RIDOUT,
for Surveyor-General.

**Order under Section 2 of "The Waste Lands Ordinances of 1897, 1899, 1900, and 1903,"
declaring Land to be Crown Property.**

In the matter of the land commonly called or known as Puliyanakarawewa (P. P. 1,380/7,245), situate the village of Puliyanakara, in the Central Pitigal korale of the Chilaw District, in the North-Western Province, and of "The Waste Lands Ordinances of 1897, 1899, 1900, and 1903."

THE notice required by section 1 of "The Waste Lands Ordinances of 1897, 1899, 1900, and 1903," having been duly published in manner prescribed by that section in respect of the above-named land (*vide* Notice No. 2,995), and no claim having been made to the said land or to any interest therein within the period of three months from the date specified in the said notice, I, John George Fraser, Special Officer appointed under section 28 of the said Ordinances, under and by virtue of the powers vested in me in that behalf by section 2 of the said Ordinances, do hereby on June 26, 1908, order and declare that the said land, as more fully described herein below, situate in the village of Puliyanakara, in the Central Pitigal korale of the Chilaw District, in the North-Western Province, and shown as lot 34g in preliminary plan No. 70 and in the annexed certified tracing therefrom, and containing in extent 9 acres and 23 perches, is the property of the Crown.

Description of the Land referred to.

The following lot situated in the village of Puliyanakara, in the Central Pitigal korale of the Chilaw District, in the North-Western Province, as described in the annexed certified tracing:—

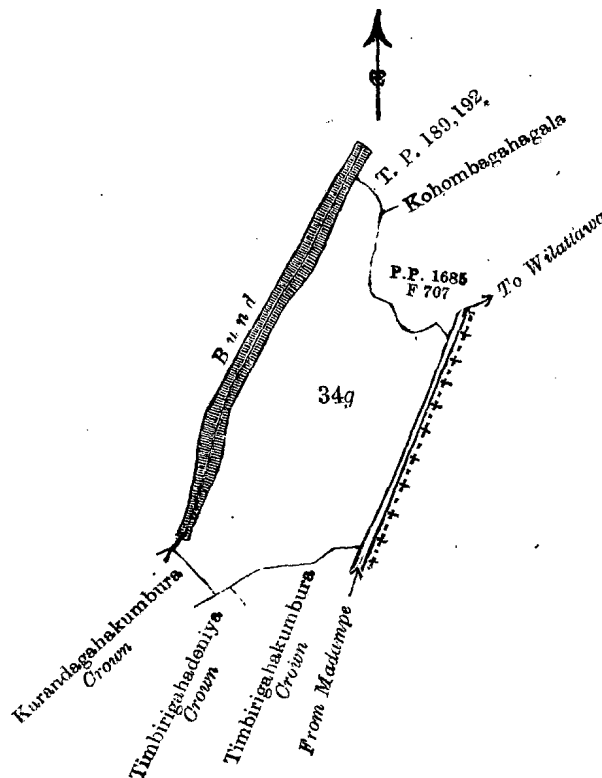
Preliminary plan 70.

Lot.	Name of Land.	Extent.	
		A.	R. P.
34g	Puliyanakarawewa (P. P. 1,380/7,245)	9	0 23

and bounded as follows: on the north by T. P. 189,192, Kohombagahagala sold by the Crown (P. P. 1,685/F 707); on the east by the road from Willattawa to Madampe; on the south by Timbirigahakumbura belonging to the Crown, Timbirigahadeniya belonging to the Crown, Karandagahakumbura belonging to the Crown; on the west by the tank bund.

June 26, 1908.

J. G. FRASER,
Special Officer.



Scale of 8 Chains to an Inch.

Situation: Puliyanakara village in Central Pitigal korale.

Preliminary plan 70.

Lot.	Name of Land.	Extent.	
		A.	R. P.
34g	Puliyanakarawewa (P. P. 1,380/7,245)	9	0 23
	Field Sheets I 56—64, I 55—63, I 8—16, & I 7—15		

Surveyor-General's Office,
Colombo, January 27, 1908.
Chilaw S. O. 26

J. B. M. RIDOUT,
for Surveyor-General.

**Order under Section 2 of "The Waste Lands Ordinances of 1897, 1899, 1900, and 1903,"
declaring Lands to be Crown Property.**

In the matter of the lands commonly called or known as Mahamankadawalahena, Mahawela, Mahamankadawalamukalana, &c., situate in the village of Mahamankadawala, in the Nuwaragam tulana of the Nuwaragam korale of the Nuwaragam palata, in the North-Central Province, and of "The Waste Lands Ordinances of 1897, 1899, 1900, and 1903."

THE notice required by section 1 of "The Waste Lands Ordinances of 1897, 1899, 1900, and 1903," having been duly published in manner prescribed by that section in respect of the above-named lands (*vide* Notice No. 2,987), and no claim having been made to the said lands or to any interest therein within the period of three months from the date specified in the said notice, I, Walter Ernest Wait, Special Officer appointed under section 28 of the said Ordinances, under and by virtue of the powers vested in me in that behalf by section 2 of the said Ordinances, do hereby on June 19, 1908, order and declare that the said lands, as more fully described herein below, situate in the village of Mahamankadawala, in the Nuwaragam tulana of the Nuwaragam korale of the Nuwaragam palata, in the North-Central Province, and shown as lots 1, 2b, 2d1, 4, 7, 7b, 7d, 8, 9, 9h, 9o, 9p, 10, 10a, 11, 11a, 12, 13a, 18, 18a, 18b, 21, 21a, 21b, and 22 in preliminary plan No. 503 and in the annexed certified tracing therefrom, and containing in extent 1,386 acres 3 roods and 33 perches, are the property of the Crown.

Description of the Lands referred to.

The following lots situated in the village of Mahamankadawala, in the Nuwaragam tulana of the Nuwaragam korale of the Nuwaragam palata, in the North-Central Province, as described in the annexed certified tracing:—

Preliminary plan 503.

Lot.	Name of Land.	Extent.		
		A.	R.	P.
1 ..	Mahamankadawalahena ..	0	2	1
2b ..	Mahawela ..	0	0	9
2d1 ..	Do. ..	0	0	36
4 ..	Mahamankadawalahena ..	1	1	38
7 ..	Do. ..	392	0	14
7b ..	Do. ..	1	1	25
7d ..	Do. ..	1	2	36
8 ..	Mahamankadawalamukalana ..	61	1	4
9 ..	Mahamankadawalahena ..	214	3	1
9h ..	Do. ..	2	3	34
9o ..	Do. ..	5	0	0
9p ..	Do. ..	2	2	10
10 ..	Mahamankadawalamukalana ..	218	2	24
10a ..	Do. ..	0	2	7
11 ..	Moragolleakkareidama ..	0	3	3
11a ..	Do. ..	0	0	25
12 ..	Wana-addarahena ..	0	3	9
13a ..	Akkarebima ..	0	0	4
18 ..	Mahamankadawalatisbanba ..	1	3	28
18a ..	Do. ..	0	0	19
18b ..	Do. ..	0	0	25
21 ..	Mahamankadawalamukalana ..	308	2	26
21a ..	Do. ..	5	0	13
21b ..	Do. ..	0	3	0
22 ..	Mahamankadawalahenyaya ..	165	0	32
		1,386	3	33

and bounded as follows: on the north by the village limit of Perunkulama, the village limit of Kudamankadawala, the village limit of Elayapattuwa; on the east by the village limit of Kokkichehiya, the village limit of Tirappana; on the south by the village limit of Attikulama; on the west by the village limit of Attikulama, the village limit of Yalagama, the village limit of Dematawewa, the village limit of Perunkulama.

NOTE.—The following lots lying within the above boundaries are excluded from this order, and their aggregate acreage of 712 acres 2 roods and 14 perches is not included in the acreage of 1,386 acres 3 roods and 33 perches given above:—

Preliminary plan 503.

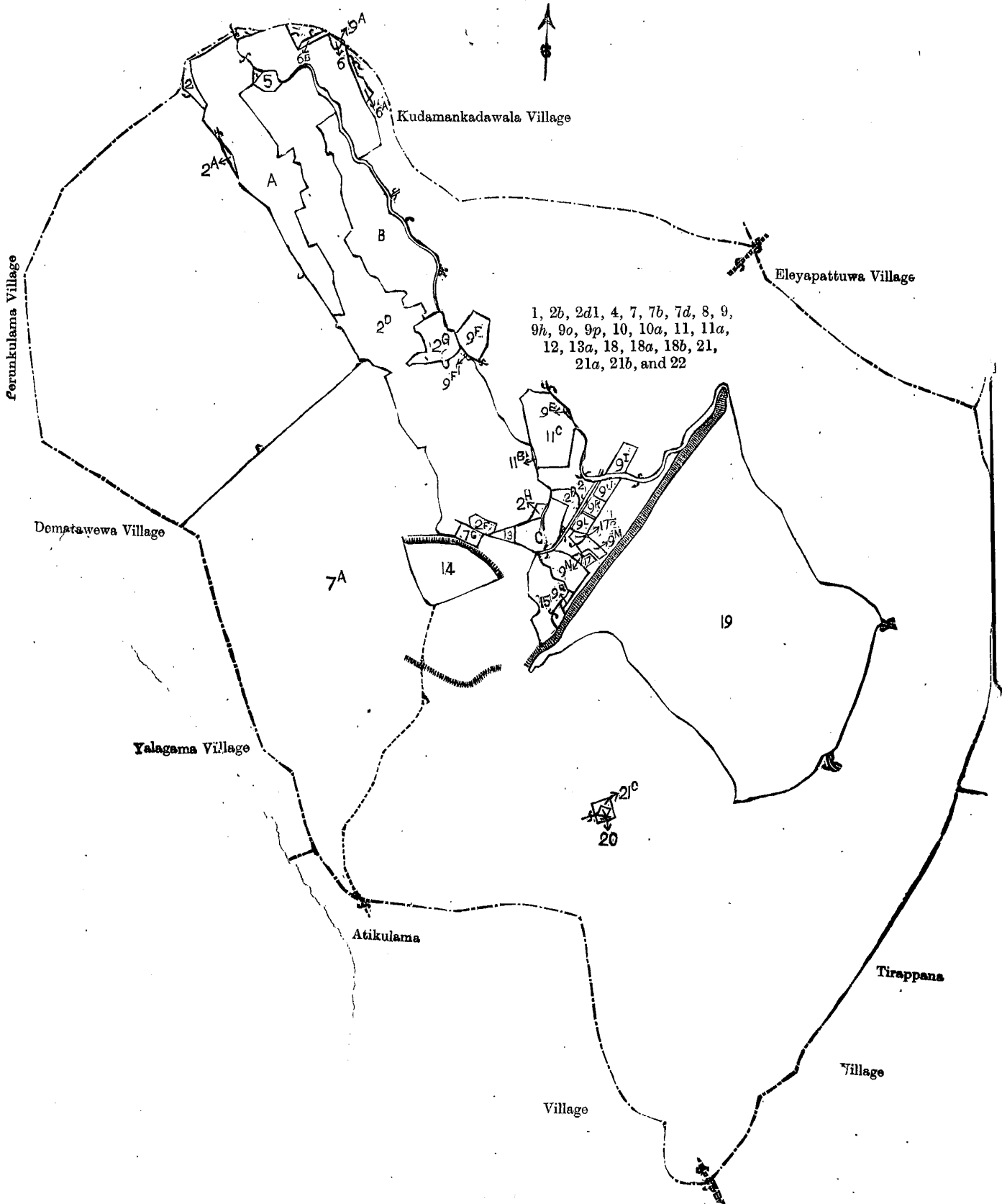
Lot.	Name of Land.	Extent.		
		A.	R.	P.
2c ..	Mahawela (encroachment by T. P. 169,491) ..	0	0	25
2e ..	Mahawela (T. Ps. 160,670, 208,987, &c.) ..	56	2	9
A } 3 ..	Elagoda-akkaraidama ..	0	0	3
A } 4a ..	Mahamankadawalahena ..	0	0	3
A } 4b ..	Do. ..	0	0	5
A } 4c ..	Do. ..	0	0	4
A } 9c ..	Do. ..	0	0	2
A } 9d ..	Do. ..	0	0	6
B } 9b ..	Do. ..	0	0	1
B } 9g ..	P. P. 848/2,605 to 2,611, 2,611½, 2,611½, 2,611½, 2,625 to 2,631, 2,631½, and 2,632 ..	27	1	12

Lot.	Name of Land.	Extent.		
		A.	R.	P.
13b ..	Akkarebima (P. P. 1,304/3,886) ..	0	0	21
13c ..	T. Ps. 172,688, 191,925, 162,315, 162,316, 174,317, and 174,316 ..	8	3	37
16 ..	Mahamankadawalagammedda ..	0	0	3
16a ..	Do. ..	0	0	4
2 ..	Mahawela ..	1	2	0
2a ..	Do. ..	0	3	3
2d ..	Do. ..	106	0	38
2f ..	Do. (T. P. 214,009) Mahawela ..	1	0	22
2g ..	Do. (T. Ps. 160,672, 160,671, and 219,752) ..	5	0	12
2h ..	Do. (P. P. 1,472/4,553) ..	0	1	36
2d2 ..	Mahawela ..	1	3	3
5 ..	Mahamankadawalahena (T. P. 245,994) ..	1	0	0
6 ..	Mahawela ..	0	1	32
6a ..	Do. ..	1	0	1
6b ..	Do. ..	0	2	4
7a ..	Mahamankadawalahena ..	250	0	20
7c ..	Do. ..	1	1	22
9a ..	Do. ..	0	0	4
9c ..	Do. ..	0	0	3
9f ..	848/2,599, 2,599½, 2,600 ..	3	3	12
9/1 ..	848/2,599, 2,599½, 2,600, 2,600½ ..	0	0	8
9i ..	Mahamankadawalahena ..	1	3	12
9j ..	Do. ..	1	1	15
9k ..	Do. ..	1	0	20
9l ..	Do. ..	1	0	0
9m ..	Do. ..	1	0	5
9n ..	Do. ..	0	0	20
9g ..	Do. ..	0	1	35
11b ..	Moragolleakkareidama ..	0	0	16
11c ..	T. P. 186,848 ..	9	2	33
13 ..	Akkarebima ..	0	2	6
14 ..	Pahaginipendawewa ..	12	2	5
15 ..	Mahamankadawalagammedda ..	6	2	4
17 ..	Weya-addarawatta ..	0	1	38
17½ ..	Do. ..	0	1	31
19 ..	Mahamankadawalawewa ..	205	2	15
20 ..	Mahamankadawalaminipittaniya ..	0	1	17
21c ..	Mahamankadawalamukalana ..	0	2	23
		712	2	14

June 19, 1908.

W. E. WATT,
Special Officer.

[For Tracing see page 1038.]



1, 2b, 2d1, 4, 7, 7b, 7d, 8, 9,
 9h, 9o, 9p, 10, 10a, 11, 11a,
 12, 13a, 18, 18a, 18b, 21,
 21a, 21b, and 22

Scale of 24 Chains to an Inch.

Situation : Mahamankadawala village in Nuwaragam tulana of Nuwaragam korale.

Preliminary plan 503.

Lot.	Name of Land.	Extent.		
		A.	R.	P.
1	Mahamankadawalahena	0	2	11
2b	Mahawela	0	0	9
2d1	Do.	0	0	36
4	Mahamankadawalahena	1	1	38
7	Do.	392	0	14
7b	Do.	1	1	25
7d	Do.	1	2	36
8	Mahamankadawalamukaanal	61	1	4
9	Mahamankadawalahena	214	3	1
9h	Do.	2	3	34
9o	Do.	5	0	0
9p	Do.	2	2	10
10	Mahamankadawalamukalana	218	2	24
10a	Do.	0	2	7
11	Moragollekkedamari.lo	0	3	3
11a	Do.	0	0	25
12	Wanadadarahena	0	3	9
13a	Akkahabima	0	0	4
18	Maer-mankadawalatisbamba	1	3	28
18a	Do.	0	0	19
18	Do.	0	0	25
21b	Mahamankadawalamukalana	308	2	26
21a	Do.	5	0	13
21b	Do.	0	3	0
22	Mahamankadawalahenyaya	165	0	32
		1,386	3	33

Lots excluded.

A	2c	Mahawela (encroachment by T. P. 169,491)	0	0	25
	2e	Mahawela (T. Ps. 160,670, 208,987, &c.)	56	2	9
	3	Elagoda-akkaraidama	0	0	3
	4a	Mahamankadawalahena	0	0	3
B	4b	Do.	0	0	5
	4c	Do.	0	0	4
	9c	Do.	0	0	2
	9d	Do.	0	0	6
C	9b	Do.	0	0	1
	9g	P. P. 848/2,605 to 2,611, 2,611 $\frac{1}{2}$, 2,611 $\frac{1}{2}$, 2,611 $\frac{1}{2}$, 2,625 to 2,631, 2,631 $\frac{1}{2}$, and 2,632	27	1	12
	13b	Akkarebima (P. P. 1,304/3,886)	0	0	21
	13c	T. Ps. 172,688, 191,925, 162,315, 162,316, 174,317, and 174,316	8	3	37
	16	Mahamankadawalagammedda	0	0	3
	16a	Do.	0	0	4
	2	Mahawela	1	2	0
	2a	Do.	0	3	3
	2d	Do.	106	0	38
	2f	Do. (T. P. 214,009)	1	0	22
2g	Do. (T. Ps. 160,672, 160,671, and 219,752)	5	0	12	
2h	Do. (P. P. 1,472/4,553)	0	1	36	
2d2	Mahawela	1	3	3	
5	Mahamankadawalahena (T. P. 245,994)	1	0	0	
6	Mahawela	0	1	32	
6a	Do.	1	0	1	
6b	Do.	0	2	4	
7a	Mahamankadawalahena	250	0	20	
7c	Do.	1	1	22	
9a	Do.	0	0	4	
9e	Do.	0	0	3	
9f	848/2,599, 2,599 $\frac{1}{2}$, 2,600	3	3	12	
9f1	848/2,599, 2,599 $\frac{1}{2}$, 2,600, 2,600 $\frac{1}{2}$	0	0	8	
9i	Mahamankadawalahena	1	3	12	
9j	Do.	1	1	15	
9k	Do.	1	0	20	
9l	Do.	1	0	0	
9m	Do.	1	0	5	
9n	Do.	0	0	20	
9g	Do.	0	1	35	
11b	Moragollekkareidama	0	0	16	
11c	T. P. 186,848	9	2	33	
13	Akkarebima	0	2	6	
14	Pahaginipendawewa	12	2	5	

Lot.	Name of Land.	Extent.		
		A.	R.	P.
15	Mahamankadawalagammedda	6	2	4
17	Wewa-addarawatta	0	1	38
17½	Do.	0	1	35
19	Mahamankadawalawewa	205	2	15
20	Mahamankadawalamipittaniya	0	1	17
21c	Mahamankadawalamukalana	0	2	23
		712	2	14

Field sheets F 55-63³, F 56-64³, F 39-47³, and F 40-48³

Surveyor-General's Office,
Colombo, February 7, 1908.

J. B. M. RIDOUT,
for Surveyor-General.

Anuradhapura S. O. 552

**Order under Section 2 of "The Waste Lands Ordinances of 1897, 1899, 1900, and 1903,"
declaring Lands to be Crown Property.**

In the matter of the lands commonly called or known as Kiralogamakele, Kiralogamakele (road reservation) Kiralogamapasbamba (bund reservation), &c., situate in the village of Kiralogama, in the Ihala Medagandahe tulana of the Nuwaragam korale of the Nuwaragampalata, in the North-Central Province, and of "The Waste Lands Ordinances of 1897, 1899, 1900, and 1903."

THE notice required by section 1 of "The Waste Lands Ordinances of 1897, 1899, 1900, and 1903," having been duly published in manner prescribed by that section in respect of the above-named lands (*vide* Notice No. 2,997), and no claim having been made to the said lands or to any interest therein within the period of three months from the date specified in the said notice, I, Walter Ernest Wait, Special Officer appointed under section 28 of the said Ordinances, under and by virtue of the powers vested in me in that behalf by section 2 of the said Ordinances, do hereby on June 22, 1908, order and declare that the said lands, as more fully described herein below, situate in the village of Kiralogama, in the Ihala Medagandahe tulana of the Nuwaragam korale of the Nuwaragampalata, in the North-Central Province, and shown as lots 1, 1a, 1b, 1c, 1e, 1f, 1g, 2, 3, 3a, 5, 8, 9, 9a, 9b, 9c, 9da, 9f, 10, 10a, 10b, 10c, 10d, 11, 12, 12b, 12c, 12d, 13, 13a, 13b in preliminary plan No. 346 and in the annexed certified tracing therefrom, and containing in extent 620 acres 2 roods and 18 perches, are the property of the Crown.

Description of the Lands referred to.

The following lots situated in the village of Kiralogama, in the Ihala Medagandahe tulana of the Nuwaragam korale of the Nuwaragampalata, in the North-Central Province, as described in the annexed certified tracing:—

Preliminary plan 346.

Lot.	Name of Land.	Extent.		
		A.	R.	P.
1	Kiralogamakele	42	2	5
1a	Do.	0	1	10
1b	Do.	18	2	10
1c	Do. (road reservation)	4	0	15
1e	Kiralogamapasbamba (bund reservation)	2	0	18
1f	Weuenginerubangalawa	0	1	0
1g	Kiralogamakele	1	3	35
2	Kiralogamawatta	0	2	0
3	Coolylaima	1	0	35
3a	Do. (road reservation)	0	1	15
5	Kiralogamahena	3	0	30
8	Do.	1	0	20
9	Kiralogama Alutwatta	0	0	5
9a	Kiralogamawatta	0	0	20
9b	Do.	0	0	6
9c	Kiralogamawatta	0	0	14
9da	Do. (P. P. 2,410/7,510)	0	0	12
9f	Kiralogama Alutwatta (road reservation)	0	0	36
10	Kiralogamakele (road reservation)	0	2	30
10a	Kiralogamawela	0	0	5
10b	Kiralogamakele	0	1	24
10c	Kiralogamatisbamba	0	3	10
10d	Kiralogamapasbamba (bund reservation)	1	1	16
11	Kiralogamahena	0	3	25

Lot.	Name of Land.	Extent.		
		A.	R.	P.
12	Kiralogamakele ..	520	0	38
12b	Do. (road reservation) ..	13	0	21
12c	Do. (do.) ..	3	0	6
12d	Getadiulwewa pasbamba (road reservation) ..	0	2	2
13	Wewagawapittaniya ..	1	0	34
13a	Kiralogamawela ..	0	0	14
13b	Wewagawapittaniya (bund reservation) ..	1	1	27
		620	2	18

and bounded as follows: on the north by the village limit of Migassegama, the village limit of Galnewa, the Yoda-ela, the village limit of Kelekumbukwewa; on the east by the village limit of Kandakkulama, the village limit of Konwewa Kiriwelhena; on the south by the village limit of Konwewa Kiriwelhena; on the west by the Yoda-ela, the village limit of Ketakela, the village limit of Kumbukwewa, the village limit of Migassegama.

NOTE.—The following lots lying within the above boundaries are excluded from this order, and their aggregate acreage of 132 acres and 35 perches is not included in the acreage of 620 acres 2 roods and 18 perches given above:—

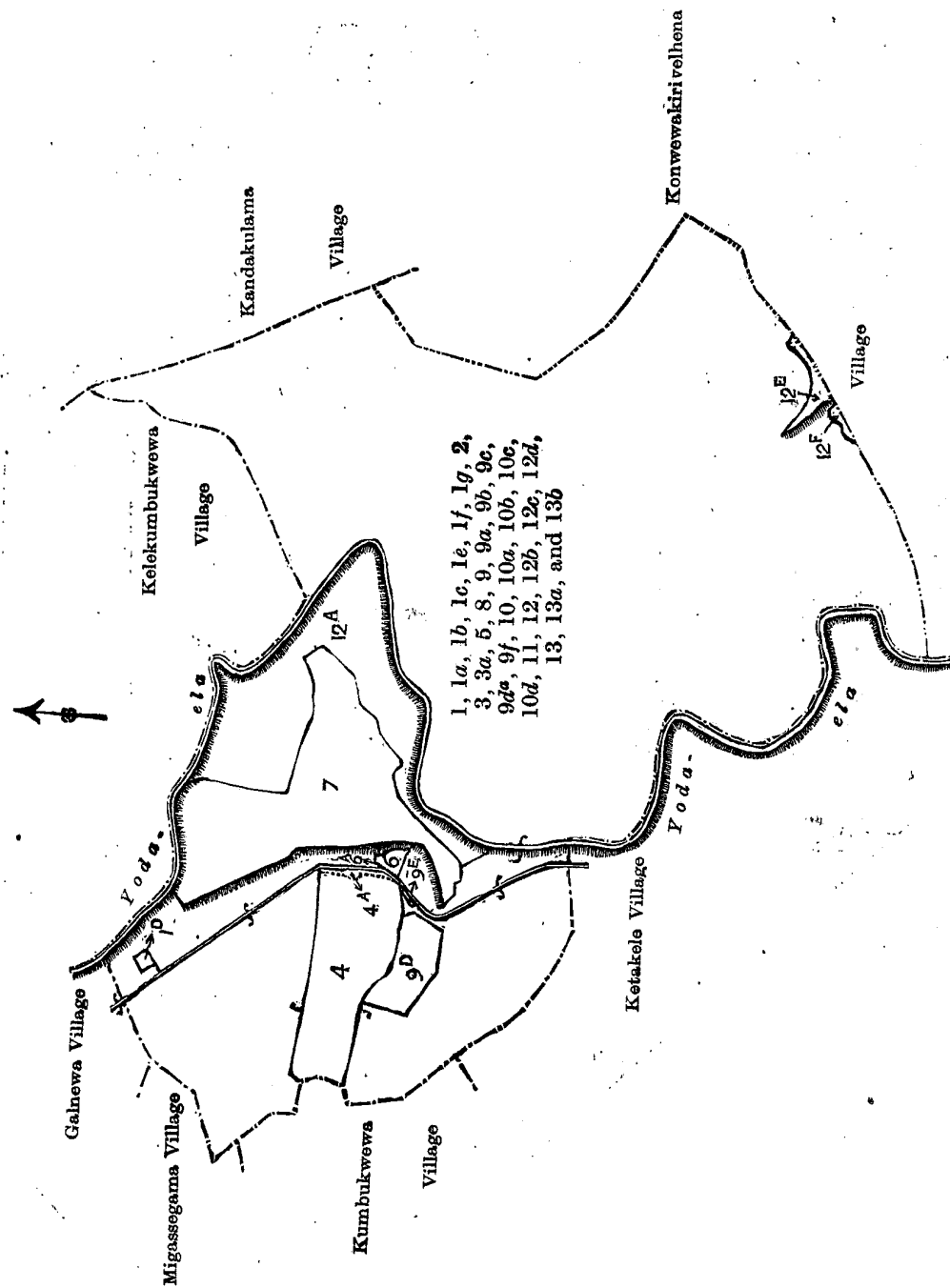
Preliminary plan 346.

Lot.	Name of Land.	Extent.		
		A.	R.	P.
1d	Kiralogamaminipittaniya ..	0	2	7
4	Kiralogamawelk ..	27	0	32.50
4a	Do. ..	0	0	37.50
6	Kiralogamawatta ..	1	0	28
6a	Kiralogamakumbura ..	0	0	2
7	Kiralogamawewa ..	43	2	0
9d	Kiralogamawatta (P. P. 2,410/7,509) ..	7	2	30
9e	Kiralogamawela ..	0	0	4
12a	Wewalhalanda ..	49	3	20
12e	Getadiulwewa ..	1	2	12
2f	Getadiulwewa Alutgangoda ..	0	1	22
		132	0	35

W. E. WARR,
Special Officer.

June 22, 1908.

[For Tracing see page 1042.]



Scale of 24 Chains to an Inch.

Situation : Kiralogama village in Nuwaragam korale.

Preliminary plan 346.

Lot.	Name of Land.	Extent.		
		A.	R.	P.
1	Kiralogamakele	42	2	5
1a	Do.	0	1	10
1b	Do.	18	2	10
1c	Do. (road reservation)	4	0	15
1e	Kiralogamapasbamba (bund reservation)	2	0	18
1f	Weuengerubangalawa	0	1	0
1g	Kiralogamakele	1	3	35
2	Kiralogamawatta	0	2	0
3	Coolylaima	1	0	35
3a	Do. (road reservation)	0	1	15
5	Kiralogamahena	3	0	30
8	Do.	1	0	20

Lot.	Name of Land.	Extent.		
		A.	R.	P.
9	Kiralogama Alutwatta	0	0	5
9a	Kiralogamawatta	0	0	20
9b	Do.	0	0	6
9c	Kiralogamawatta	0	0	14
9da	Do. (P. P. 2,410/7,510)	0	0	12
9f	Kiralogama Alutwatta (road reservation)	0	0	36
10	Kiralogamakele (road reservation)	0	2	30
10a	Kiralogamawela	0	0	5
10b	Kiralogamakele	0	1	24
10c	Kiralogamatisbamba	0	3	10
10d	Kiralogamapasbamba (bund reservation)	1	1	16
11	Kiralogamahena	0	3	25
12	Kiralogamakele	520	0	38
12b	Do. (road reservation)	13	0	21
12c	Do. (do.)	3	0	6
12d	Getadiulwewa pasbamba (road reservation)	0	2	2
13	Wewagawapittaniya	1	0	34
13a	Kiralogamawela	0	0	14
13b	Wewagawapittaniya (bund reservation)	1	1	27
		620	2	18
<i>Lots excluded.</i>				
1d	Kiralogamaminipittaniya	0	2	7
4	Kiralogamawela	27	0	32.50
4a	Do.	0	0	37.50
6	Kiralogamawatta	1	0	28
6a	Kiralogamakumbura	0	0	2
7	Kiralogamawewa	43	2	0
9d	Kiralogamawatta (P. P. 2,410/7,509)	7	2	30
9e	Kiralogamawela	0	0	4
12a	Wewaihalalanda	49	3	20
12e	Getadiulwewa	1	2	12
12f	Getadiulwewa Alutgangoda	0	1	22
		132	0	35

Field sheets F ¹⁴ 19—27, F ¹⁴ 3—11, F ¹⁴ 2—10, & F ¹⁴ 18—26

Surveyor-General's Office,
Colombo, February 15, 1908.
Anuradhapura S. O. 553

J. B. M. RIDOUT,
for Surveyor-General.

**Order under Section 2 of "The Waste Lands Ordinances of 1897, 1899, 1900, and 1903,"
declaring Land to be Crown Property.**

In the matter of the land commonly called or known as Pottegama (ela and abandoned paddy field), situate in the village of Pottegama, in the Nambade tulana of the Eppawala korale of the Nuwaragam palata, in the North-Central Province, and of "The Waste Lands Ordinances of 1897, 1899, 1900, and 1903."

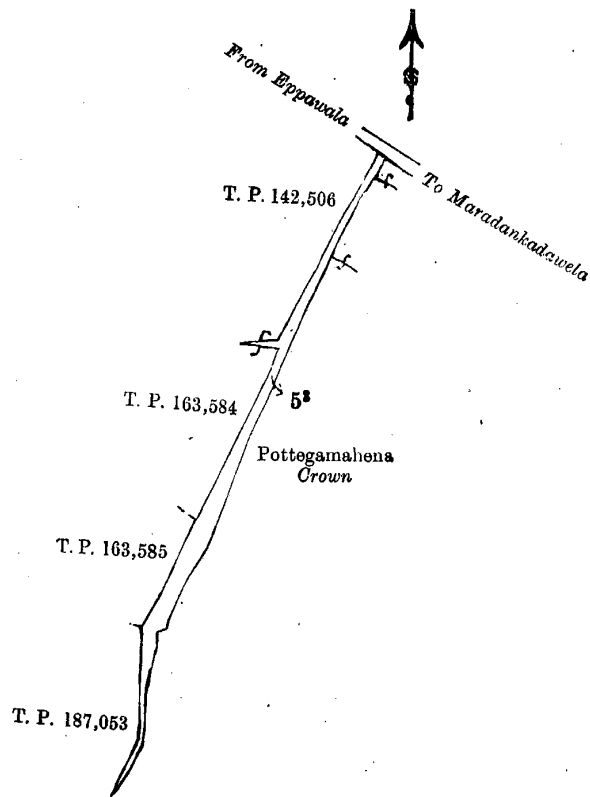
THE notice required by section 1 of "The Waste Lands Ordinances of 1897, 1899, 1900, and 1903," having been duly published in manner prescribed by that section in respect of the above-named land (*vide* Notice No. 2,986), and no claim having been made to the said land or to any interest therein within the period of three months from the date specified in the said notice, I, Walter Ernest Wait, Special Officer appointed under section 28 of the said Ordinances, under and by virtue of the powers vested in me in that behalf by section 2 of the said Ordinances, do hereby on June 19, 1908, order and declare that the said land, as more fully described herein below, situate in the village of Pottegama, in the Nambade tulana of the Eppawala korale of the Nuwaragam palata, in the North-Central Province, and shown as lot 5³ in preliminary plan No. 387 and in the annexed certified tracing therefrom, and containing in extent 1 acre 1 rood and 15 perches, is the property of the Crown.

Description of the Land referred to.

The land commonly called or known as Pottegama (ela and abandoned paddy field), situated in the village of Pottegama, in the Nambade tulana of the Eppawala korale of the Nuwaragam palata, in the North-Central Province, containing in extent 1 acre 1 rood and 15 perches, shown as lot 5³ in preliminary plan No. 387 and in the annexed certified tracing therefrom, and bounded as follows: on the north by the road from Eppawala to Maradankadawala; on the east and south by Pottegamahena declared to be Crown property; on the west by T. Ps. 187,063, 163,585, 163,584, and 142,506.

June 19, 1908.

W. E. WAIT,
Special Officer.



Scale of 8 Chains to an Inch.

Situation : Pottegama village in Eppawala korale.

Preliminary plan 387.

Lot.	Name of Land.	Extent. A. R. P.
5 ^a	Pottegamaawela (ela and abandoned paddy field)	1 1 15

Field sheets F 14
37—45 & F 14
53—61

Surveyor-General's Office,
Colombo, February 1, 1908.
Anuradhapura S. O. 554

J. B. M. RIDOUT,
for Surveyor-General.

**Order under Section 2 of "The Waste Lands Ordinances of 1897, 1899, 1900, and 1903,"
declaring Land to be Crown Property.**

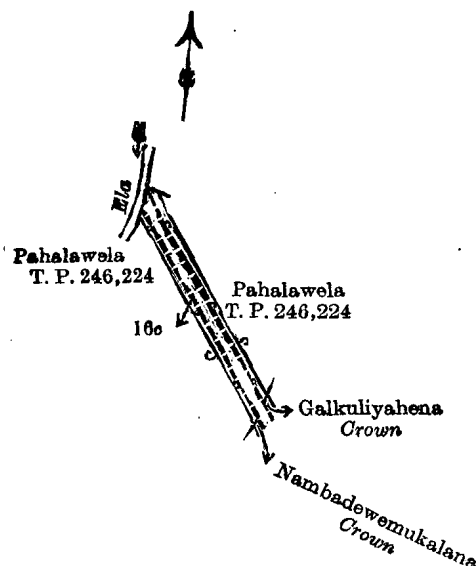
In the matter of the land commonly called or known as Paragahawela (road reservation), situate in the village of Nambadewa, in the Nambade tulana of the Eppawala korale of the Nuwaragam palata, in the North-Central Province, and of "The Waste Lands Ordinances of 1897, 1899, 1900, and 1903."

THE notice required by section 1 of "The Waste Lands Ordinances of 1897, 1899, 1900, and 1903," having been duly published in manner prescribed by that section in respect of the above-named land (*vide* Notice No. 2,984), and no claim having been made to the said land or to any interest therein within the period of three months from the date specified in the said notice, I, Walter Ernest Wait, Special Officer appointed under section 28 of the said Ordinances, under and by virtue of the powers vested in me in that behalf by section 2 of the said Ordinances, do hereby on June 19, 1908, order and declare that the said land, as more fully described herein below, situate in the village of Nambadewa, in the Nambade tulana of the Eppawala korale of the Nuwaragam palata, in the North-Central Province, and shown as lot 16c in preliminary plan No. 194 and in the annexed certified tracing therefrom, and containing in extent 2 roods, is the property of the Crown.

Description of the Land referred to.

The land commonly called or known as Paragahawela (road reservation), situate in the village of Nambadewa, in the Nambade tulana of the Eppawala korale of the Nuwaragam palata, in the North-Central Province, containing in extent 2 roods, shown as lot 16c in preliminary plan No. 194 and in the annexed certified tracing therefrom, and bounded as follows: on the north by Pahalawela (T. P. 246,224); on the east by Pahalawela (T. P. 246,224), Galkuliyahena belonging to the Crown; on the south by Nambadewemukalana belonging to the Crown, Pahalawela (T. P. 246,224); on the west by Pahalawela (T. P. 246,224), an ela.

June 19, 1908.

W. E. WAIT,
Special Officer.

Scale of 8 Chains to an inch.

Situation: Nambadewa village in Eppawala korale.

Preliminary plan 194.

Lot.	Name of Land.	Extent.
16c	Paragawawela (road reservation)	0 2 0

Field sheet F 14
53—61Surveyor-General's Office,
Colombo, January 30, 1908.
Anuradhapura S. O. 555B. M. RIDOUT,
for Surveyor-General.**Order under Section 2 of "The Waste Lands Ordinances of 1897, 1899, 1900, and 1903,"
declaring Land to be Crown Property.**

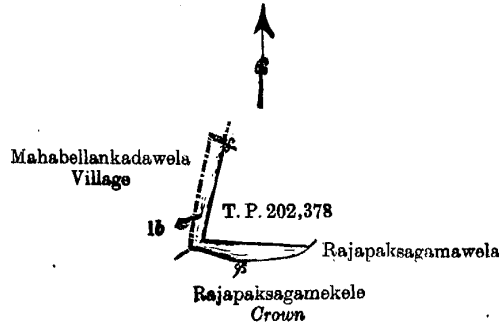
In the matter of the land commonly called or known as Rajapaksagamawela, situate in the village of Rajapaksagama, in the Pahala Medagandahe tulana of the Nuwaragam korale of the Nuwaragam palata, in the North-Central Province, and of "The Waste Lands Ordinances of 1897, 1899, 1900, and 1903."

THE notice required by section 1 of "The Waste Lands Ordinances of 1897, 1899, 1900, and 1903," having been duly published in manner prescribed by that section in respect of the above-named land (*vide* Notice No. 2,988), and no claim having been made to the said land or to any interest therein within the period of three months from the date specified in the said notice, I, Walter Ernest Wait, Special Officer appointed under section 28 of the said Ordinances, under and by virtue of the powers vested in me in that behalf by section 2 of the said Ordinances, do hereby on June 19, 1908, order and declare that the said land, as more fully described herein below, situate in the village of Rajapaksagama, in the Pahala Medagandahe tulana of the Nuwaragam korale of the Nuwaragam palata, in the North-Central Province, and shown as lot 1b in preliminary plan No. 355 and in the annexed certified tracing therefrom, and containing in extent 2 roods and 15 perches, is the property of the Crown.

Description of the Land referred to.

The land commonly called or known as Rajapaksagamawela, situated in the village of Rajapaksegama, in the Pahala Medagandahe tulana of the Nuwaragam korale of the Nuwaragam palata, in the North-Central Province, containing in extent 2 roods and 15 perches, shown as lot 1b in preliminary plan 355 and in the annexed certified tracing therefrom, and bounded as follows : on the north by the village limit of Maha Bellankadawala, T. P. 202,378 ; on the east by Rajapaksagamawela claimed by the villagers of Rajapaksegama ; on the south by Rajapaksagamakele declared to be Crown property ; on the west by the village limit of Maha Bellankadawala.

June 19, 1908.

W. E. WAIT,
Special Officer.

Scale of 8 Chains to an Inch.

Situation : Rajapaksegama village in Nuwaragam korale of Nuwarakalawiya District.
Preliminary plan 355.

Lot.	Name of Land.	Extent.
		A. R. P.
1b	Rajapaksagamawela	0 2 15
	Field sheets F 13 24—32 & F 14 17—25	

Surveyor-General's Office,
Colombo, January 29, 1908.
Anuradhapura S. O. 556

J. B. M. RIDOUT,
for Surveyor-General.

**Order under Section 2 of "The Waste Lands Ordinances of 1897, 1899, 1900, and 1903,"
declaring Lands to be Crown Property.**

In the matter of the lands commonly called or known as Yalagamakumbura (abandoned encroachment), &c., situate in the village of Yalagama, in the Pahala Medagandahe tulana of the Nuwaragam korale of the Nuwaragam palata, in the North-Central Province, and of "The Waste Lands Ordinances of 1897, 1899, 1900, and 1903."

THE notice required by section 1 of "The Waste Lands Ordinances of 1897, 1899, 1900, and 1903," having been duly published in manner prescribed by that section in respect of the above-named lands (*vid* Notice No. 2,996), and no claim having been made to the said lands or to any interest therein within the period of three months from the date specified in the said notice, I, Walter Ernest Wait, Special Officer appointed under section 28 of the said Ordinances, under and by virtue of the powers vested in me in that behalf by section 2 of the said Ordinances, do hereby on June 22, 1908, order and declare that the said lands as more fully described herein below, situate in the village of Yalagama, in the Pahala Medagandahe tulana of the Nuwaragam korale of the Nuwaragam palata, in the North-Central Province, and shown as lots 4a and 4b in preliminary plan No. 313 and in the annexed certified tracings therefrom, and containing in extent 3 roods and 16 perches, are the property of the Crown.

Description of the Lands referred to.

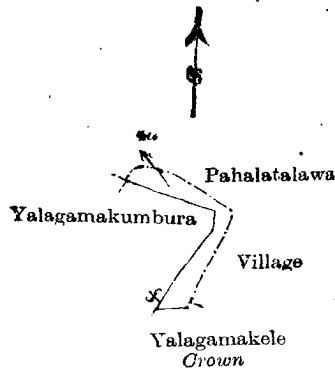
The following lots situated in the village of Yalagama, in the Pahala Medagandahe tulana of the Nuwaragam korale of the Nuwaragam palata, in the North-Central Province, as described in the annexed certified tracings :—

I.

Preliminary plan 313.

Lot.	Name of Land.	Extent.
		A. R. P.
4a	Yalagamakumbura (abandoned encroachment)	0 3 4

and bounded as follows : on the north and east by the village limit of Pahala Talawa, on the south by Yalagamakele declared to be Crown property, on the west by Yalagamakumbura claimed by the shareholders of Yalagama.



Scale of 8 Chains to an Inch.

Situation : Yalagama village in Nuwaragam korale of Nuwarakalawiya District.

Preliminary plan 313.

Lot.	Name of Land.	Extent. A. R. P.
4a ..	Yalagamakumbura (abandoned encroachment)	0 3 4

Field sheet F 40—48⁸

Surveyor-General's Office,
Colombo, January 29, 1908.

J. B. M. RIDOUT,
for Surveyor-General.

II.

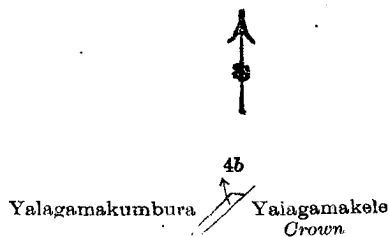
Preliminary plan 313.

Lot.	Name of Land.	Extent. A. R. P.
4b ..	Yalagamakumbura (abandoned encroachment)	0 0 12

and bounded as follows : on the north by Yalagamakumbura (private), on the east and south by Yalagamekele declared to be Crown property, on the west by Yalagamakumbura (private).

W. E. WAIT,
Special Officer.

June 22, 1908.



Scale of 8 Chains to an Inch.

Situation : Yalagama village in Nuwaragam korale of Nuwarakalawiya District.

Preliminary plan 313.

Lot.	Name of Land.	Extent. A. R. P.
4b ..	Yalagamakumbura (abandoned encroachment)	0 0 12

Field sheet F 40—48⁸

Surveyor-General's Office,
Colombo, January 29, 1908.
Anuradhapura S. O. 557

J. B. M. RIDOUT,
for Surveyor-General.

**Order under Section 2 of "The Waste Lands Ordinances of 1897, 1899, 1900, and 1903,"
declaring Lands to be Crown Property.**

In the matter of the lands commonly called or known as Weliarawewatta, Weliarawa, Kapulanda, &c., situate in the village of Kalagahawaka, in the Medagam pattu of the Wellassa division, in the Province of Uva, and of "The Waste Lands Ordinances of 1897, 1899, 1900, and 1903."

THE notice required by section 1 of "The Waste Lands Ordinances of 1897, 1899, 1900, and 1903," having been duly published in manner prescribed by that section in respect of the above-named lands (*vide* Notice No. 2,958), and no claim having been made to the said lands or to any interest therein within the period of three months from the date specified in the said notice, I, Walter Ernest Wait, Special Officer appointed under section 28 of the said Ordinances, under and by virtue of the powers vested in me in that behalf by section 2 of the said Ordinances, do hereby on July 6, 1908, order and declare that the said lands, as more fully described herein below, situate in the village of Kalagahawaka, in the Medagam pattu korale of the Wellassa division, in the Province of Uva, and shown as lots 1, 2, 3, and 5 in preliminary plan No. 160 and in the annexed certified tracing therefrom, and containing in extent 127 acres 2 roods and 23 perches, are the property of the Crown.

Description of the Lands referred to.

The following lots situated in the village of Kalagahawaka, in the Medagam pattu korale of the Wellassa division, in the Province of Uva, as described in the annexed certified tracing:—

Preliminary plan 160.

Lot.	Name of Land.	Extent.		
		A.	R.	P.
1	Weliarawewatta, Weliarawa, Kapulanda, Goiyagewatta, Mutukeliyagalahenyaya, Talwatta, Galbokkewattehena, Kahatagahawatta, Kehelkoratuwa, Kapulanda, Kudugalpitiyehena	126	3	38
2	Ela-arawapitiya	0	0	27
3	Galbokkawattekehelkoratuwa	0	0	36
5	Kudagalpitiyearawewewa	0	1	2
		<u>127</u>	<u>2</u>	<u>23</u>

and bounded as follows: on the north by the village limit of Kêtdambuwa; on the east by the village limit of Dahagoniya, the village limit of Pitadeniya; on the south by the village limit of Pitadeniya; on the west by the village limit of Bogahawela.

NOTE.—The following lots lying within the above boundaries are excluded from this order, and their aggregate acreage of 7 acres and 24 perches is not included in the acreage of 127 acres 2 roods and 23 perches given above:—

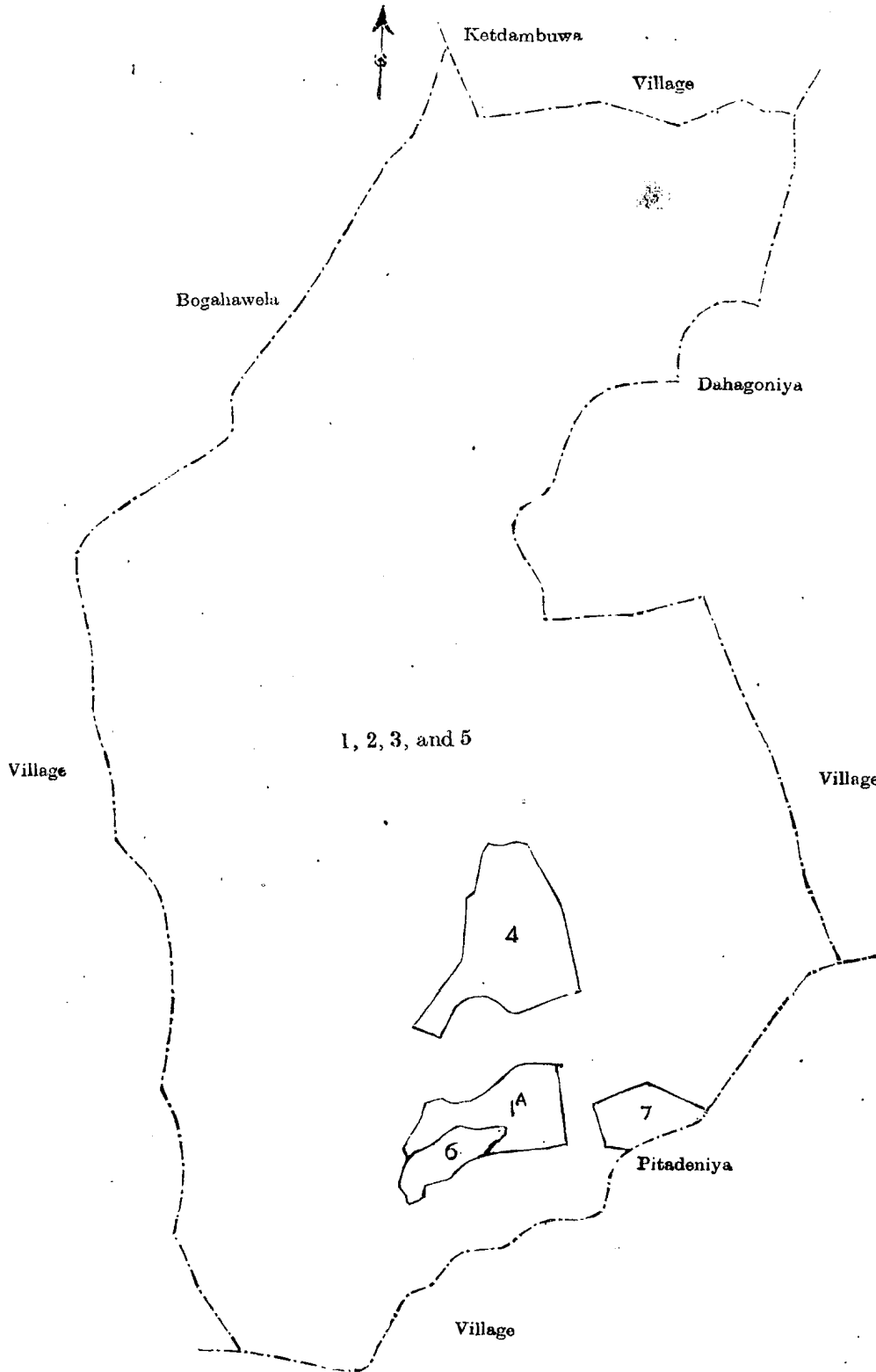
Preliminary plan 160.

Lot.	Name of Land.	Extent.		
		A.	R.	P.
1a	Kudagalpitiyearawehena	1	3	0
4	Kudagalpitiyewatta, Siyambalagahawatta, Wattegedarawatta	3	2	23
6	Kudagalpitiyearawa	0	3	1
7	Kahatagahawatta, Endarugahawatta	1	0	0
		<u>7</u>	<u>0</u>	<u>24</u>

July 6, 1908.

W. E. WAIT,
Special Officer.

[For Tracing see page 1049.]



Scale of 8 Chains to an Inch.

Situation : Kalagahawaka village in Medagam pattu korale of Badulla District.

Preliminary plan 160.

Lot.	Name of Land.	Extent. A. R. P.
1 ..	Weliarawewatta, Weliarawa, Kapulanda, Goiyagewatta, Mutukeliyagalahenyaya, Talwatta, Galbokkewattehena, Kahatagahawatta, Kehelkoratuwa, Kapulanda, Kudugalpitiyehena	126 3 38
2 ..	Ela-arawapitiya	0 0 27
3 ..	Galbokkawattekehelkoratuwa	0 0 36
5 ..	Kudagalpitiyewarawewewa	0 1 2
		<hr/> 127 2 23 <hr/>

<i>Lots excluded.</i>			Extent.		
Lot.	Name of Land.		A.	R.	P.
1a	..	Kudagalpitiyearawehena ..	1	3	0
4	..	Kudagalpitiyewatta, Siyambalahawatta, Wattegedarawatta ..	3	2	23
6	..	Kudagalpitiyearawa ..	0	3	1
7	..	Kahatagahawatta, Enderugahawatta ..	1	0	0
			7	0	24

Sheets M ⁸₆₋₁₄ & M ⁸₇₋₁₅

Surveyor-General's Office,
Colombo, December 16, 1907.
Uva S. O. 1177

J. B. M. RIDOUT,
for Surveyor-General.

**Order under Section 4, Sub-section (1), of "The Waste Lands Ordinances of 1897, 1899, 1900, and 1903,"
admitting Land to be Private Property.**

In the matter of the land commonly called or known as Bogahagoda, situate in the village of Kohukumbura, in the Medagampattu korale of the Wellassa division, in the Province of Uva, and of "The Waste Lands Ordinances of 1897, 1899, 1900, and 1903."

WHEREAS in pursuance of section 1 of the said Ordinances it was duly notified on March 6, 1908, that if no claim to the land commonly called or known as Bogahagoda, situate in the village of Kohukumbura, in the Medagampattu korale of the Wellassa division, in the Province of Uva, containing in extent 3 acres and 30 perches, and shown as lot 39 in preliminary plan No. 139 and in the annexed certified tracing therefrom, was made to John Murray Davies, Special Officer appointed under section 28 of the said Ordinances, within the period of three months from the date specified in such notice, such land would be deemed the property of the Crown, and dealt with on account of the Crown (*vide* Notice No. 2,978):

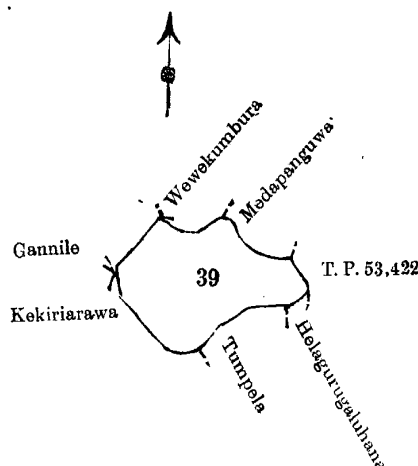
And whereas K. Sumangala Unnanse of Kohukumbura made claim thereto, and I, John George Fraser, Special Officer appointed under section 28 of the said Ordinances, made due inquiry into such claim, I do hereby admit the claim of the said claimant to the said land, as more fully described herein below, under section 4, sub-section (1), of the said Ordinances.

Description of the Land referred to.

The land commonly called or known as Bogahagoda, situated in the village of Kohukumbura, in the Medagampattu korale of the Wellassa division, in the Province of Uva, containing in extent 3 acres and 30 perches, shown as lot 39 in preliminary plan No. 139 and in the annexed certified tracing therefrom, and bounded as follows: on the north by Wewekumbura claimed by Ranhottibandaralage Mutu Banda, Medapanguwa claimed by Kohukumbura Pansala; on the east by T. P. 53,422; on the south by Helagurugaluhanu claimed by Sudu Banda Korala of Kinnarabowa, Tumpela claimed by Sumangala Unnanse of Kohukumbura Pansala, Kekiriarawa claimed by ditto; on the west by Kekiriarawa claimed by Sumangala Unnanse of Kohukumbura Pansala, Gannile claimed by Pallegedara Ratnayaka Mudiyanseleage Mutu Banda, Vel-Vidane.

J. G. FRASER,
Special Officer.

June 20, 1908.



Scale of 8 Chains to an Inch.

Situation : Kohukumbura village in Medagampattu korale of Wellassa Division.

Preliminary plan 139.

Lot.	Name of Land.	Extent.		
		A.	R.	P.
39	Bogahagoda	3	0	30

Field sheet M ³
54—52

Surveyor-General's Office,
Colombo. January 31, 1908.
Uva S. O. 1,178

J. B. M. RIDOUT,
for Surveyor-General.

Order under Section 2 of "The Waste Lands Ordinances of 1897, 1899, 1900, and 1903." declaring Land to be Crown Property.

In the matter of the land commonly called or known as Denipallearawa, situate in the village of Ketdambuwawa, in the Medagam pattu korale of the Wellassa division in the Province of Uva, and of "The Waste Lands Ordinances of 1897, 1899, 1900, and 1903."

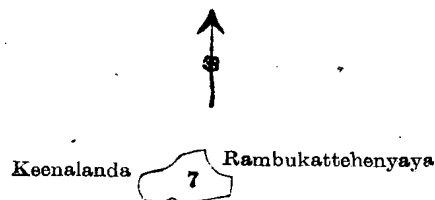
THE notice required by section 1 of "The Waste Lands Ordinances of 1897, 1899, 1900, and 1903," having been duly published in manner prescribed by that section in respect of the above-named land (*vide* Notice No. 2,976), and no claim having been made to the said land or to any interest therein within the period of three months from the date specified in the said notice, I, John George Fraser, Special Officer appointed under section 28 of the said Ordinances, under and by virtue of the powers vested in me in that behalf by section 2 of the said Ordinances, do hereby on June 20, 1908, order and declare that the said land, as more fully described herein below, situate in the village of Ketdambuwawa, in the Medagam pattu korale of the Wellassa division, in the Province of Uva, and shown as lot 7 in preliminary plan No. 157, and in the annexed certified tracing therefrom, and containing in extent 2 roods and 1 perch is the property of the Crown.;

Description of the Land referred to.

The land commonly called or known as Denipallearawa, situated in the village of Ketdambuwawa, in the Medagam pattu korale of the Wellassa division, in the Province of Uva, containing in extent 2 roods and 1 perch, shown as lot 7 in preliminary plan No. 157 and in the annexed certified tracing therefrom, and bounded as follows: on the north by Keenalanda claimed by Ketdambuwawegedara Rankiriya and others, Rambukattehenyaya claimed by Ketdambuwawegedara Somiya and others; on the east and south by Rambukattehenyaya claimed by Ketdambuwawegedara Somiya and others; on the west by Keenalanda claimed by Ketdambuwawegedara Rankiriya and others.

June 20, 1908.

J. G. FRASER,
Special Officer.



Scale of 8 Chains to an Inch.

Situation : Ketdambuwawa village in Medagampattu korale.

Preliminary plan 157.

Lot.	Name of Land.	Extent.		
		A.	R.	P.
7	Denipallearawa	0	2	1

Field sheet M ⁸
7—15

Surveyor-General's Office,
Colombo, January 31, 1908.
Uva S. O. 1,179

J. B. M. RIDOUT,
for Surveyor-General.

**Order under Section 2 of "The Waste Lands Ordinances of 1897, 1899, 1900, and 1903,"
declaring Land to be Crown Property.**

In the matter of the land commonly called or known as Kudugalepatana, situate in the village of Pattiya-kumbura, in the Kumbalwela korale of the Yatikinda division, in the Province of Uva, and of "The Waste Lands Ordinances of 1897, 1899, 1900, and 1903."

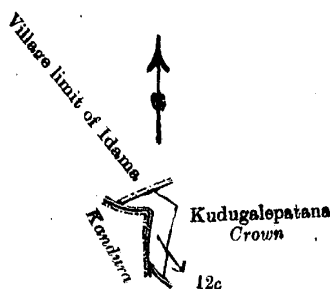
THE notice required by section 1 of "The Waste Lands Ordinances of 1897, 1899, 1900, and 1903," having been duly published in manner prescribed by that section in respect of the above-named land (*vide* Notice No. 3,006), and no claim having been made to the said land or to any interest therein within the period of three months from the date specified in the said notice, I, Walter Ernest Wait, Special Officer appointed under section 28 of the said Ordinances, under and by virtue of the powers vested in me in that behalf by section 2 of the said Ordinances, do hereby on July 1, 1908, order and declare that the said land, as more fully described herein below, situate in the village of Pattiya-kumbura, in the Kumbalwela korale of the Yatikinda division, in the Province of Uva, and shown as lot 12c in preliminary plan No. 7a and in the annexed certified tracing therefrom, and containing in extent 1 rood and 20 perches, is the property of the Crown.

Description of the Land referred to.

The land commonly called or known as Kudugalepatana, situated in the village of Pattiya-kumbura, in the Kumbalwela korale of the Yatikinda division, in the Province of Uva, containing in extent 1 rood and 20 perches, shown as lot 12c in preliminary plan 7a and in the annexed certified tracing therefrom, and bounded as follows: on the north by the village limit of Idama, Kudugalepatana belonging to the Crown; on the east by Kudugalepatana belonging to the Crown; on the south and west by a kandura.

W. E. WAIT,
Special Officer.

July 1, 1908.



Scale of 8 Chains to an Inch.

Situation: Pattiya-kumbura village in Kumbalwela korale of Yatikinda division of Badulla District.

Preliminary plan 7a.

Lot.	Name of Land.	Extent.
		A. R. P.
12c ..	Kudugalepatana	0 1 20

Field Sheets M ¹² 22-30 & M ¹² 38-46

Surveyor-General's Office,
Colombo, February 8, 1908.

Uva S. O. 1,180

J. B. M. RIDOUT,
for Surveyor-General.