

Ceylon Government Gazette

Published by Authority.

No. 6,254 — FRIDAY, AUGUST 7, 1908.

PART I.—General: Minutes, Proclamations, Appointments, and General Government Notifications. | PART III.—Provincial Administration.
 PART II.—Legal and Judicial. | PART IV.—Land Settlement.
 PART V.—Mercantile, Marine, Municipal, Local, &c.

Separate paging is given to each Part in order that it may be filed separately.

Part IV.—Land Settlement.

	PAGE		PAGE
Preliminary Notices	1053	Final Orders	1

PRELIMINARY NOTICES.

Notice under "The Waste Lands Ordinances of 1897, 1899, 1900, and 1903."

TAKE notice that unless within three months from August 7, 1908, the persons, if any, who claim any interest in the lands hereinafter mentioned or in any one or more of such lands make claim in person or in writing to the said lands or any of them or to some interest therein to J. G. Fraser, Esq., Special Officer appointed under section 28 of "The Waste Lands Ordinances, 1897, 1899, 1900, and 1903," at his office at Hill House, Mutwal, Colombo:

Such Special Officer, in pursuance of the powers vested in him by the said Ordinances, will declare by writing under his hand that the said lands or such of them, as to which no claim has been made, are the property of the Crown.

J. G. FRASER,
Special Officer.

Description of the Lands referred to.

The following lots situated in the village of Aggarahera, in West Giruwa pattu of Hambantota District, in the Southern Province, as described in the annexed certified tracings:—

I.

Preliminary plan 244.

Lot.	Name of Land.	Extent.	
		A.	R. P.
16a ..	Dangahahenekella (bund reservation) ..	0	0 28

and bounded as follows: on the north and east by T. P. 199,490; on the south by T. P. 219,888, the village limit of Mandaduwa; on the west by the village limit of Mandaduwa.



Mandaduwa Village T. P. 199,490
16a
219,888

Scale of 8 Chains to an Inch.

Situation : Aggarahera village in Giruwa Pattu West of Hambantota District.

Preliminary plan 244.

Lot.	Name of Land.	Extent. A. R. P.
16a ..	Dangahahenekella (bund reservation)	.. 0 0 28

Field sheet P₃¹⁶—11

Surveyor-General's Office,
Colombo, June 8, 1908.

R. S. TEMPLETON,
Acting Surveyor-General.

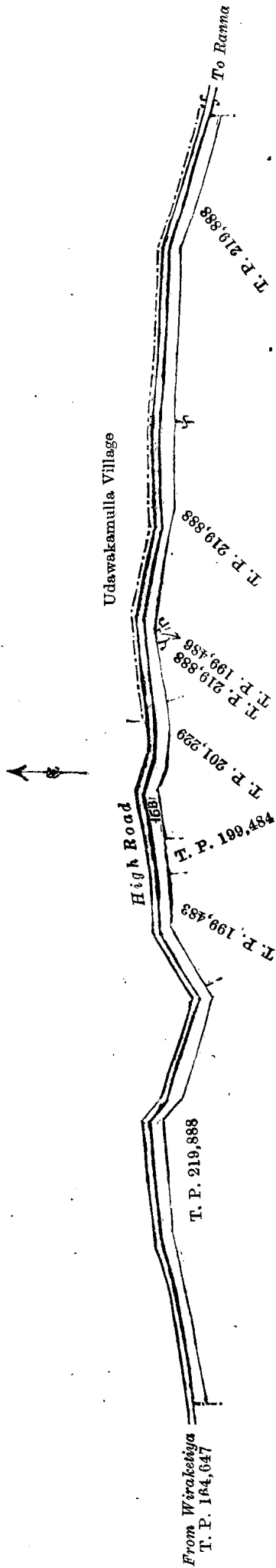
II.

Preliminary plan 244.

Lot.	Name of Land.	Extent. A. R. P.
16b ..	Kongahahena (road reservation)	.. 3 2 16

and bounded as follows : on the north by the high road from Weraketiya to Ranna, on the east by the village limit of Udawakamulla ; on the south by T. Ps. 219,888, 199,486, 219,888, 201,229, 199,484, 199,483, 219,888 ; on the west by T. P. 164,647.

[For Tracing see page 1055.]



Situation : Aggarahera village in Giruwa Pattu West of Hambantota District.

Preliminary plan 244.

Lot.	Name of Land.			Extent.		
				A.	R.	P.
166	Kongahahena (road reservation)	3	2	16

Field sheet P ¹⁶₃₋₁₁

Surveyor-General's Office,
Colombo, June 8, 1908.
3,143

R. S. TEMPLETON,
Acting Surveyor-General.
Hambantota S. O. 103—1908

Notice under "The Waste Lands Ordinances of 1897, 1899, 1900, and 1903."

TAKE notice that unless within three months from August 7, 1908, the persons, if any, who claim any interest in the land hereinafter mentioned make claim in person or in writing to the said land or to some interest therein to J. G. Fraser, Esq., Special Officer appointed under section 28 of "The Waste Lands Ordinances, 1897, 1899, 1900, and 1903," at his office at Hill House, Mutwal, Colombo :

Such Special Officer, in pursuance of the powers vested in him by the said Ordinances, will declare by writing under his hand that the land, to which no claim has been made, is the property of the Crown.

J. G. FRASER,
Special Officer.

Description of the Land referred to.

The land commonly called or known as Dunwattehena, situated in the village of Lintotapaya in the West Giruwa pattu of the Hambantota District, in the Southern Province, containing in extent 3 roods and 5 perches, shown as lot 4 in preliminary plan 143 and in the annexed certified tracing therefrom, and bounded as follows : on the north by Pinwatta claimed by Ratanapala Terunnanse ; on the east by Urubokka-oya ; on the south by T. P. 230,287 (Andakaragewatta) ; on the west by Mulankella claimed by Samarawickrama Kankanange Don Davith, Odekumbura claimed by Samarawickrama Kankanange Don Davith, and others.



Scale of 8 Chains to an Inch.

Situation : Lintotapaya village in Giruwa Pattu West of Hambantota District.

Preliminary plan 143.

Lot.	Name of Land.			Extent.		
				A.	R.	P.
4	Dunwattehena	0	3	5

Field sheet P ¹¹₅₀₋₅₈

Surveyor-General's Office,
Colombo, June 24, 1908.
3,144

W. C. S. INGLIS,
for Acting Surveyor-General.
Hambantota S. O. 104—1908

Notice under "The Waste Lands Ordinances of 1897, 1899, 1900, and 1903."

TAKE notice that unless within three months from August 7, 1908, the persons, if any, who claim any interest in the lands hereinafter mentioned or in any one or more of such lands make claim in person or in writing to the said lands or any of them or to some interest therein to F. Lewis, Esq., Special Officer appointed under section 28 of "The Waste Lands Ordinances of 1897, 1899, 1900, and 1903," at his office at Hill House, Mutwal, Colombo :

Such Special Officer, in pursuance of the powers vested in him by the said Ordinances, will declare by writing under his hand that the said lands or such of them, as to which no claim has been made, are the property of the Crown.

FREDERICK LEWIS,
Special Officer.

Description of the Lands referred to.

The following lots situated in the village of Suriyapokuna, in the East Giruwa pattu of the Hambantot District, in the Southern Province, as described in the annexed certified tracing :—

Preliminary plan 416.

Lot.	Name of Land.	Extent.		
		A.	R.	P.
1	Seruketiyehenyaya, Delikanwehenyaya, Bogahakoratuwa, Andaramandiyehena, Pallehenyaya ..	200	3	13
2	Suriyapokunawewa ..	4	2	2
5	Suriyapokuna ..	0	0	37
		<u>205</u>	<u>2</u>	<u>12</u>

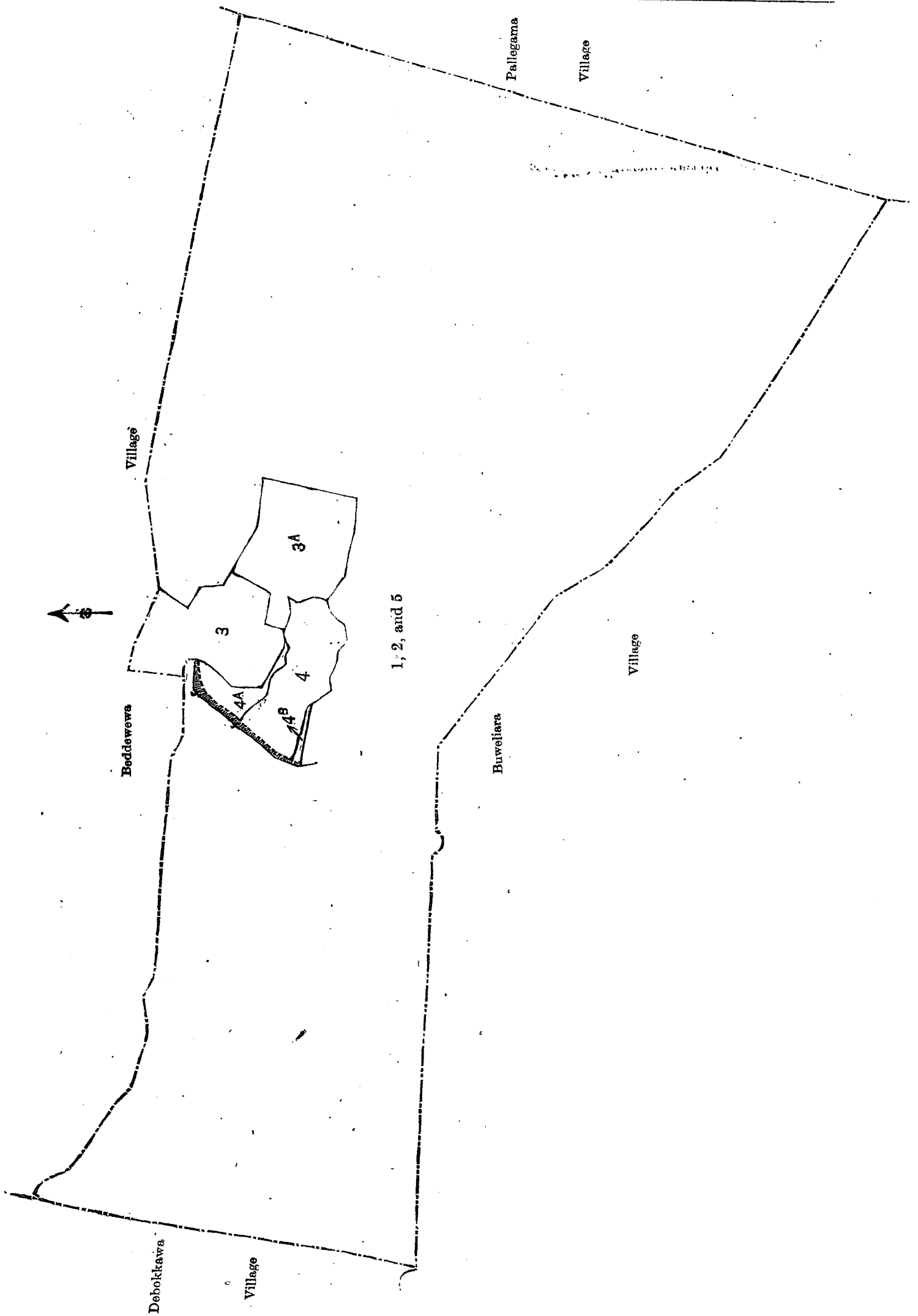
and bounded as follows : on the north by the village limit of Beddewewa ; on the east by the village limit of Pallegama ; on the south by the village limit of Buweli-ara ; on the west by the village limit of Debokkawa.

NOTE.—The following lots lying within the above boundaries are excluded from this notice, and their aggregate acreage of 14 acres 1 rood and 32 perches is not included in the acreage of 205 acres 2 roods and 12 perches given above :—

Preliminary plan 416.

Lot.	Name of Land.	Extent.		
		A.	R.	P.
3	Welagawawatta, Koratuwewatta, Ketawewagawawatta, Talagahawatta ..	4	3	28
3a	Welagawahena ..	5	0	20
4	Helambagahakumbura ..	3	1	30
4a	Kongahakoratuwa ..	0	3	18
4b	Helambagahakumbura ..	0	0	16
		<u>14</u>	<u>1</u>	<u>32</u>

[For Tracing see page 1058.]



Situation : Suriyapokuna village in East Giruwa pattu of Hambantota District.

Preliminary plan 416.

Lot.	Name of Land.	Extent.		
		A.	R.	P.
1	Seruketiyeheniyaya, Delikanweheniyaya, Bogahakoratuwa, Andaramandiyehena, Palleheniyaya	200	3	13
2	Suriyapokunawewa	4	2	2
5	Suriyapokuna	0	0	37
		205	2	12

Lots excluded.

3	Welagawawatta, Koratuwewatta, Ketawewagawawatta, Talagahawatta	4	3	28
3a	Welagawahena	5	0	20
4	Helambagahakumbura	3	1	30
4a	Kongahakoratuwa	0	3	18
4b	Helambagahakumbura	0	0	16
		14	1	32

Field sheets P ¹¹ 37—45 & P ¹¹ 38—46

Surveyor-General's Office,
Colombo, June 17, 1908.
3,145

R. S. TEMPLETON,
Acting Surveyor-General.
Hambantota S. O. 105—1908

Notice under "The Waste Lands Ordinances of 1897, 1899, 1900, and 1903."

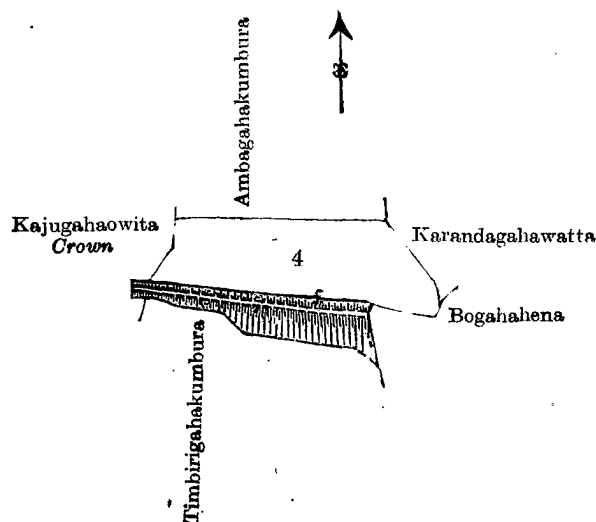
TAKE notice that unless within three months from August 7, 1908, the persons, if any, who claim any interest in the land hereinafter mentioned make claim in person or in writing to the said land or to some interest therein to H. O. Fox, Esq., Special Officer appointed under section 28 of "The Waste Lands Ordinances, 1897, 1899, 1900, and 1903," at his office at Hill House, Mutwal, Colombo :

Such Special Officer, in pursuance of the powers vested in him by the said Ordinances, will declare by writing under his hand that the land, to which no claim has been made, is the property of the Crown.

H. O. Fox,
Special Officer.

Description of the Land referred to.

The land commonly called or known as Nugagahawewa, situated in the village of Ratmalagara of the Central Pitigal korale of the Chilaw District, in the North-Western Province, containing in extent 1 acre 1 rood and 22 perches, shown as lot 4 in preliminary plan 96 and in the annexed certified tracing therefrom, and bounded as follows : on the north by Ambagahakumbura claimed by Randenipatirannahelage Ranhamy and others ; on the east by Karandagahawatta claimed by Thenandahe Mudiyansele Punchappu, Bogahahena claimed by Mrs. Abeyaratna ; on the south by Bogahahena claimed by Mrs. Abeyaratna, Timbirigahakumbura claimed by Randenipatirannahelage Guruhamy and others ; on the west by Kajugahaowita claimed by the Crown.



Scale of 4 Chains to an Inch.

Situation : Ratmalagara village in Central Pitigal korale of Chilaw District.

Preliminary plan 96.

Lot.	Name of Land.	Extent.	
		A.	R. P.
4	Nugagahawewa	1	1 22

Field sheet I₂₃¹¹—31

Surveyor-General's Office,
Colombo, June 29, 1908.
3 146

W. C. S. INGLES,
for Acting Surveyor-General.
Chilaw S. O. 7—1908