



Ceylon Government Gazette

Published by Authority.

No. 6,255 — FRIDAY, AUGUST 14, 1908.

PART I.—General: Minutes, Proclamations, Appointments, and General Government Notifications. | PART III.—Provincial Administration.
 PART II.—Legal and Judicial. | PART IV.—Land Settlement.
 PART V.—Mercantile, Marine, Municipal, Local, &c.

Separate paging is given to each Part in order that it may be filed separately.

Part IV.—Land Settlement.

	PAGE	PAGE
Preliminary Notices	1061	Final Orders 1063

PRELIMINARY NOTICES.

Notice under "The Waste Lands Ordinances of 1897, 1899, 1900, and 1903."

TAKE notice that unless within three months from August 14, 1908, the persons, if any, who claim any interest in the lands hereinafter mentioned or in any one or more of such lands make claim in person or in writing to the said lands or any of them or to some interest therein to the Assistant Government Agent, Matara, at the Matara Kachechi:

Such Assistant Government Agent, in pursuance of the powers vested in him by "The Waste Lands Ordinances of 1897, 1899, 1900, and 1903," will declare by writing under his hand that the said lands or such of them, as to which no claim has been made, are the property of the Crown.

Matara Kachechi,
 March 30, 1908.

W. L. KINDERSLEY,
 Assistant Government Agent.

Description of Lands referred to.

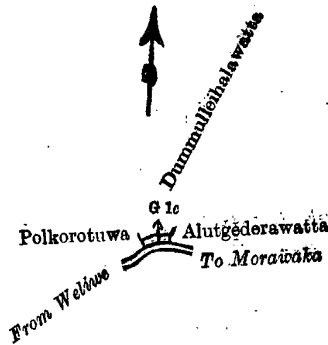
The following lots situated in the village of Rambukkana, in the Morawak korale of the Matara District, Southern Province, as described in the annexed certified tracings:—

I.

Preliminary plan 1.

Lot.	Name of Land.	Extent. A. R. P.
G 1c ..	Dummulleihalawatta ..	0 0 5

and bounded as follows: on the north by Dummulleihalawatta (lot G 1e), land claimed by Crown; on the east by Alutgederawatta (lot G 1a) claimed by Wickramage Dias; on the south by high road from Weiwe to Morawaka; and on the west by Polkoratuwa (lot G 1b) claimed by A. A. Gunaratna.



Scale of 8 Chains to an Inch.

Situation : Rambukkana village in Morawak korale of Matara District.

Preliminary plan 1.

Lot.	Name of Land.	Extent. A. R. P.
G 1c	Dummulleihalawatta	0 0 5

Field sheet O 23-31¹⁴

Surveyor-General's Office,
Colombo, June 15, 1908.

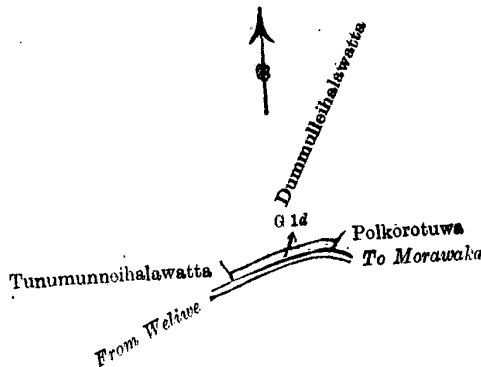
W. C. S. INGLES,
for Acting Surveyor-General.

II.

Preliminary plan 1.

Lot.	Name of Land.	Extent. A. R. P.
G 1d	Dummulleihalawatta	0 0 23

and bounded as follows : on the north by Dummulleihalawatta, lot G 1c claimed by Crown ; on the east by Polkorotuwa (lot G 1b) claimed by A. A. Gunaratna ; on the south by high road from Welive to Morawaka ; and on the west by Tunumunneihalawatta claimed by Crown.



Scale of 8 Chains to an Inch.

Situation : Rambukkana village in Morawak korale, Matara District.

Preliminary plan 1.

Lot.	Name of Land.	Extent. A. R. P.
G 1d	Dummulleihalawatta	0 0 23

Field sheet O 23-31¹⁴

Surveyor-General's Office,
Colombo, June 15, 1908.

W. C. S. INGLES,
for Acting Surveyor-General.

FINAL ORDERS.

Order under Section 2 of "The Waste Lands Ordinances of 1897, 1899, 1900, and 1903," declaring Land to be Crown Property.

In the matter of the land commonly called or known as Alutwatta (abandoned garden), situate in the village of Gallewa, in the Pahala Kalagam tulana of the Kalagam korale of the Kalagam palata, in the North-Central Province, and of "The Waste Lands Ordinances of 1897, 1899, 1900, and 1903."

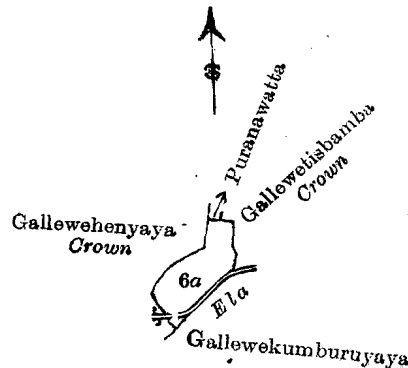
THE notice required by section 1 of "The Waste Lands Ordinances of 1897, 1899, 1900, and 1903," having been duly published in manner prescribed by that section in respect of the above-named land (*vide* Notice No. 3,016), and no claim having been made to the said land or to any interest therein within the period of three months from the date specified in the said notice, I, Walter Ernest Wait, Special Officer appointed under section 28 of the said Ordinances, under and by virtue of the powers vested in me in that behalf by section 2 of the said Ordinances, do hereby on July 7, 1908, order and declare that the said land, as more fully described herein below, situate in the village of Gallewa, in the Pahala Kalagam tulana of the Kalagam korale of the Kalagam palata, in the North-Central Province, and shown as lot 6a in preliminary plan No. 421 and in the annexed certified tracing therefrom, and containing in extent 2 roods and 29 perches, is the property of the Crown.

Description of the Land referred to.

The land commonly called or known as Alutwatta (abandoned garden), situated in the village of Gallewa, in the Pahala Kalagam tulana of the Kalagam korale of the Kalagam palata, in the North-Central Province, containing in extent 2 roods and 29 perches, shown as lot 6a in preliminary plan 421 and in the annexed certified tracing therefrom, and bounded as follows: on the north by Puranawatta claimed by Udaiyarge Punchirala; on the east by Gallewetisbamba declared Crown, an ela; on the south by Gallewekumburuyaya belonging to the shareholders of Gallewa, Gallewehenyaya declared Crown; on the west by Gallewehenyaya declared Crown.

July 7, 1908.

W. E. WAIT,
Special Officer.



Scale of 8 Chains to an Inch.

Situation: Gallewa village in Kalagam korale.

Preliminary plan 421.

Lot.	Name of Land.	Extent.
6a	Alutwatta (abandoned garden)	A. R. P.
		0 2 29

Field sheet F ¹⁴
38—46

Surveyor-General's Office,
Colombo, February 8, 1908.
Anuradhapura S. O. 558

J. B. M. RIDOUT,
Surveyor-General.

Order under Section 4, Sub-section (1), of "The Waste Lands Ordinances of 1897, 1899, 1900, and 1903."

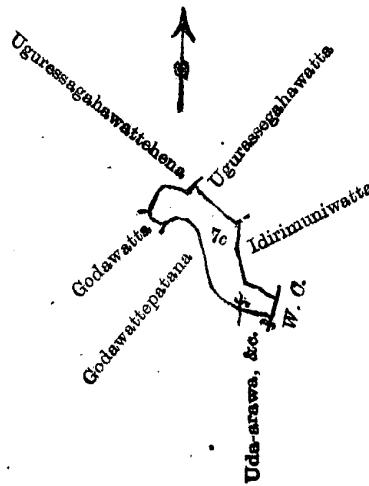
In the matter of the land commonly called or known as Idirimuniwattehena, situate in the village of Gonamutawa in the Mahapalata korale of the Udukinda division, in the Province of Uva, and of "The Waste Lands Ordinances of 1897, 1899, 1900, and 1903."

WHEREAS in pursuance of section 1 of the said Ordinances it was duly declared and notified on November 29, 1907, that if no claim to the land commonly called or known as Idirimuniwattehena, situate in the village of Gonamutawa in the Mahapalata korale of the Udukinda division, in the Province of Uva, containing in extent 1 acre and 15 perches, and shown as lot 7c in preliminary plan 121, was made to John George Fraser, Special Officer appointed under section 28 of the said Ordinances, within the period of three months from the date specified in the said notice, such land would be deemed the property of the Crown and dealt with on account of the Crown (*vide* Notice No. 2,898):

And whereas Watteliyaddegedara Huduwa made claim thereto, and I, John George Fraser, Special Officer appointed under section 28 of the said Ordinances, made due inquiry into such claim; and whereas I and the said claimant has, with consent of His Excellency the Governor, come to an agreement in writing concerning the said land, under section 4, sub-section 1, of the said Ordinances; whereby it was ordered in pursuance of the agreement afore-mentioned, that the said Watteliyaddegedara Huduwa should pay a sum of Eight Rupees and Twenty-five Cents (Rs. 8-25), as purchase amount for the said land, and whereas the said amount has been paid to me on April 22, 1908, the said claimant is hereby declared to be the purchaser of the said land commonly called or known as Idirimuniwattehena, situate in the village of Gonamutawa in the Mahapalata korale of the Udukinda division, in the Province of Uva, containing in extent 1 acre and 15 perches, and shown as lot 7c in preliminary plan 121, and in the annexed certified tracing therefrom, and bounded as follows: on the north by Uguressagahawattehena sold under the Waste Lands Ordinances to Uguressagahawattegedara Ukkuwa Vidane Duraya and others, Uguressagahawatta (private); on the east by Idirimuniwatta (private), a water-course; on the south by Uda-arawa (private), Godawattepatana sold under the Waste Lands Ordinances to Uguressagahawattegedara Ukkuwa Vidane Duraya and others; on the west by Godawatta sold under the Waste Lands Ordinances to Uguressagahawattegedara Ukkuwa Vidane Duraya and others, Uguressagahawattehena sold under the Waste Lands Ordinances to ditto.

J. G. FRASER,
Special Officer.

June 26, 1908.



Scale of 8 Chains to an Inch.

Situation: Gonamutawa village in Mahapalata korale, &c.

Preliminary plan 121.

Lot.	Name of Land.	Extent.
		A. R. P.
7c	Idirimuniwattehena	1 0 15

Field sheet M 12
52-60

Surveyor-General's Office,
Colombo, June 18, 1908.
Uva S. O. 1,181

R. S. TEMPLETON,
Acting Surveyor-General.

**Order under Section 2 of "The Waste Lands Ordinances of 1897, 1899, 1900, and 1903,"
declaring Lands to be Crown Property.**

In the matter of the lands commonly called or known as Kirimaduwehena, Darahituwanagodahena, &c., situate in the village of Gonamutawa, in the Mahapalata korale of the Udukinda division, in the Province of Uva, and of "The Waste Lands Ordinances of 1897, 1899, 1900, and 1903."

THE notice required by section 1 of "The Waste Lands Ordinances of 1897, 1899, 1900, and 1903," having been duly published in manner prescribed by that section in respect of the above-named lands (*vide* Notice No. 2,898), and no claim having been made to the lands or to any interest therein within the period of three months from the date specified in the said notice, I, John George Fraser, Special Officer appointed under section 28 of the said Ordinances, under and by virtue of the powers vested in me in that behalf by section 2 of the said Ordinances, do hereby on June 26, 1908, order and declare that the said lands, as more fully described herein below, situate in the village of Gonamutawa, in the Mahapalata korale of the Udukinda division, in the Province of Uva, and shown as lots 6c, 6d, 6e in preliminary plan No. 121 and in the annexed certified tracing therefrom, and containing in extent 3 acres 1 rood and 20 perches, are the property of the Crown.

Description of the Lands referred to.

The following lots situate in the village of Gonamutawa in the Mahapalata korale of the Udukinda division, in the Province of Uva, as described in the annexed certified tracing:—

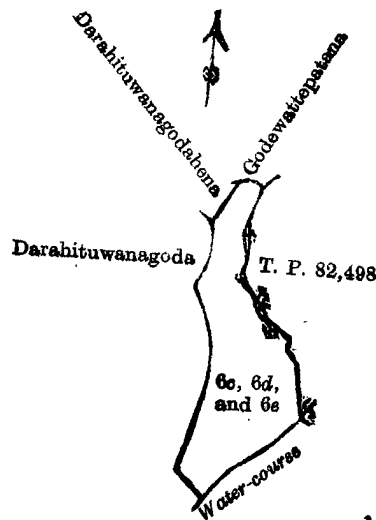
Preliminary plan 121.

Lot.	Name of Land.	Extent.		
		A.	R.	P.
6c	Kirimaduwehena	0	3	10
6d	Darahituwanagodahena	1	2	5
6e	Asweddumewatta	1	0	5
		<u>3</u>	<u>1</u>	<u>20</u>

and bounded as follows: on the north by Godawattepatana sold under the Waste Lands Ordinances to Uguressagahawattegedara Ukkuwa Vidane Duraya and others; on the east by T. P. 82,498; on the south by a water-course; and on the west by Darahituwanagoda declared Crown under the Waste Land Ordinances, Darahituwanagodahena sold under the Waste Lands Ordinances to Uguressagahawattegedara Ukkuwa Vidane Duraya and others.

J. G. FRASER,
Special Officer.

June 26, 1908.



Scale of 8 Chains to an Inch.

Situation: Gonamutawa Village in Mahapalata korale of Udukinda division.

Preliminary plan 121.

Lot.	Name of Land.	Extent.		
		A.	R.	P.
6c	Kirimaduwehena	0	3	10
6d	Darahituwanagodahena	1	2	5
6e	Asweddumewatta	1	0	5
		<u>3</u>	<u>1</u>	<u>20</u>

Field sheet M ¹²
52—60

Surveyor-General's Office,
Colombo, June 13, 1908.
Uva S. O. 1182,

R. S. TEMPLETON,
Acting Surveyor-General.

**Order under Section 4, Sub-section (1), of "The Waste Lands Ordinances of 1897, 1899, 1900, and 1903,"
declaring Land to be Crown Property.**

In the matter of the land commonly called or known as Dikpatana, situate in the village of Gonamutawa in the Mahapalata korale of the Udukinda division, in the Province of Uva, and of "The Waste Lands Ordinances of 1897, 1899, 1900, and 1903."

WHEREAS in pursuance of section 1 of the said Ordinances it was duly notified on November 29, 1907, that if no claim to the land commonly called or known as Dikpatana, situate in the village of Gonamutawa in the Mahapalata korale of the Udukinda division, in the Province of Uva, containing in extent 3 roods and 5 perches, and shown as lot 3b in preliminary plan 121, and in the annexed certified tracing therefrom, was made to John George Fraser, Special Officer appointed under section 28 of the said Ordinances, within the period of three months from the date specified in such notice, such land would be deemed the property of the Crown and dealt with on account of the Crown (*vide* Notice No. 2,898):

And whereas Galapitagedara Puncha Eladuraya made claim thereto, and whereas the said claimant has withdrawn his claim to the said land, I, John George Fraser, Special Officer appointed under section 28 of the said Ordinances, under and by virtue of the powers vested in me in that behalf by section 4 of the said Ordinances, do hereby on June 26, 1908, order and declare under section 4, sub-section (1), of the said Ordinances that the said land, as more fully described herein below, is the property of the Crown.

Description of the Land referred to.

The following lot situated in the village of Gonamutawa, in the Mahapalata korale of the Udukinda division, in the Province of Uva, as described in the annexed certified tracing:—

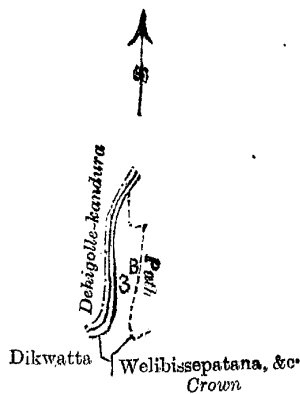
Preliminary plan 121.

Lot.	Name of Land.	Extent.		
		A.	R.	P.
3b	Dikpatana	0	3	5

and bounded as follows: on the north by the Dehigollekandura, a path; on the east by a path; on the south by Welibissepatana, &c., declared to be Crown property, under the Waste Lands Ordinances, Dikwatta granted at half-improved value; on the west by Dikwatta granted at half-improved value, the Dehigollekandura.

June 26, 1908.

J. G. FRASER,
Special Officer.



Scale of 8 Chains to an Inch.

Situation: Gonamutawa village in Mahapalata korale.

Preliminary plan 121.

Lot.	Name of land.	Extent.		
		A.	R.	P.
3b	Dikpatana	0	3	5

Field sheet M 12
52—60

Surveyor-General's Office,
Colombo, October 17, 1907.
Uva S. O. 1,183.

J. B. M. RIDOUT,
for Surveyor-General.

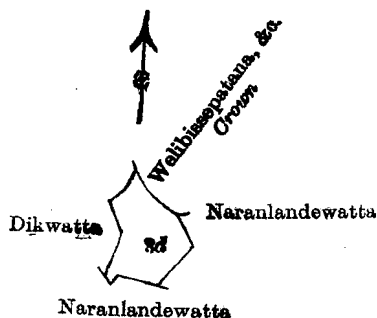
Order under Section 4, Sub-section (1), of "The Waste Lands Ordinances of 1897, 1899, 1900, and 1903."

In the matter of the land commonly called or known as Naranlandewattehena, situate in the village of Gonamutawa in the Mahapalata korale of the Udukinda division, in the Province of Uva, and of "The Waste Lands Ordinances of 1897, 1899, 1900, and 1903."

WHEREAS in pursuance of section 1 of the said Ordinances it was duly declared and notified on November 29, 1907, that if no claim to the land commonly called or known as Naranlandewattehena, situate in the village of Gonamutawa in the Mahapalata korale of the Udukinda division, in the Province of Uva, containing in extent 1 acre and 5 perches, and shown as lot 3d in preliminary plan 121, was made to John George Fraser, Special Officer appointed under section 28 of the said Ordinances, within the period of three months from the date specified in the said notice, such land would be deemed the property of the Crown and dealt with on account of the Crown (*vide* Notice No. 2,898):

And whereas Galapitagedara Puncha Eladuraya, made claim thereto, and I, John George Fraser, Special Officer appointed under section 28 of the said Ordinances, made due inquiry into such claim; and whereas I and the said claimant, with consent of His Excellency the Governor, came to an agreement in writing concerning the said land, under section 4, sub-section (1), of the said Ordinances; whereby it was ordered in pursuance of the agreement afore-mentioned, that the said Galapitagedara Puncha Eladuraya, should pay to the Government Agent at Badulla, a sum of Eight Rupees (Rs. 8), on or before June 22, 1908, and whereas the said amount has been duly paid to me on April 22, 1908, the said claimant Galapitagedara Puncha Eladuraya, is hereby declared to be the purchaser of the said land commonly called or known as Naranlandewattehena, situate in the village of Gonamutawa in the Mahapalata korale of the Udukinda division, in the Province of Uva, containing in extent 1 acre and 5 perches, and shown as lot 3d in preliminary plan 121, and in the annexed certified tracing therefrom, and bounded as follows: on the north by Welibissepatana, &c., declared to be Crown property under the Waste Lands Ordinances; on the east by Naranlandewatta sold by the Crown; on the south by Naranlandewatta (private); on the west by Dikwatta granted at half-improved value.

June 26, 1908.

J. G. FRASER,
Special Officer.

Scale of 8 Chains to an Inch.

Situation: Gonamutawa village in Mahapalata korale.

Preliminary plan 121.

Lot.	Name of land.	Extent. A. R. P.
3d ...	Naranlandewattehena	.. 1 0 5

Surveyor-General's Office,
Colombo, October 17, 1907.
Uva S. O. 1184

Field sheet M¹²
52-60J. B. M. RIDOUT,
for Surveyor-General.**Order under Section 4, Sub-section (1), of "The Waste Lands Ordinances of 1897, 1899, 1900, and 1903," declaring Lands to be Crown Property.**

In the matter of the lands commonly called or known as Wewehenapatana, Udahenapatana, &c., situate in the village of Pitakolagama, in the Passara korale of the Yatikinda division, in the Province of Uva, and of "The Waste Lands Ordinances of 1897, 1899, 1900, and 1903."

WHEREAS in pursuance of section 1 of the said Ordinances it was duly notified on February 9, 1906, that if no claim to the lands commonly called or known as Wewehenapatana, Udahenapatana, &c., situate in the village of Pitakolagama, in the Passara korale of the Yatikinda division, in the Province of Uva, containing in extent 1,029 acres and 28 perches, and shown as lots 8, 8x, 14, 37, 40, 41, 46, 88, 88f, 88h, 88k, 98, 100, 101, 103, 104, 115, 115h, 120, 120a, 120b, 120e, 120h, 126, 127, 128, 128a, 129, 129a, 130, 131, 132, 133, 8r, 8s, 8t, 8a1, 30a, 31a, 32, 8v, 8w, 8g, 8h, and 11 in preliminary plan No. 35 and in the annexed certified tracings therefrom, was made to John George Fraser, Special Officer appointed under section 28 of the said Ordinances, within the period of three months from the date specified in such notice, such lands would be deemed the property of the Crown, and dealt with on account of the Crown (*vide* Notice No. 2,360):

And whereas (1) Asweddumagedera Dewaya, (2) Asweddumagedera Huduwa, (3) Ambagahaellegedera Bulatsinhalage Pabilis Cooray, (4) Kosgollegedera Punchi, (5) Kosgollegedera Surangani, (6) Pansalwattedera Kalu, (7) Udatennegedera Dewaya, Vidane Duraya, (8) Alikondewattedera Suwanda, (9) Wataluwekumburegedera Dingiya, (10) Kanattage Charles Perera, (11) Wataluwekumbura Ukkuwa, (12) Wataluwekumbura Rambandiya, (13) Wataluwekumbura Puncha, (14) Maduwattehelegedera Tikira, (15) Maduwattehelegedera Dinisa, (16) Pitapolapallehenegedera Dingihamy, (17) Pathyegedera Girawi, (18) Karawatura

Rajapaksa Mudiyansele Kiri Banda, *ex* Korala, (19) Neketigedera Punchi Nona, (20) William Stewart Taylor, (21) Don Cornelis Kotalawala, Muhandiram, (22) Kahatapitiyegedera Rambandiya, (23) K. D. Juwanis Appuhamy, (24) Asweddamagedera Mutu, (25) Arawegedera Dewaya, (26) Wataluwegedera Ratha, (27) Panugalarawe Punchi, (28) Madduma Kankanange James Appuhamy made claim thereto, and whereas the said claimants have withdrawn their claims to the said lands, I, John George Fraser, Special Officer appointed under section 28 of the said Ordinances, under and by virtue of the powers vested in me in that behalf by section 4 of the said Ordinances, do hereby on May 23, 1908, order and declare under section 4, sub-section (1), of the said Ordinances, that the said lands, as more fully described herein below, are the property of the Crown.

Description of the Lands referred to.

The following lots situate in the village of Pitakolagama, in the Passara korale of the Yatikinda division, in the Province of Uva, as described in the annexed certified tracings:—

I.

Preliminary plan 35.

Lot.	Name of Land.	Extent.		
		A.	R.	P.
8	Wewehenapatana, Udahehenapatana, Gonawatunaellepatana, &c.	201	1	6
8 <i>x</i>	Udatennepatana (reservation for path)	0	0	11
14	Tennekumburehena	1	3	32
37	Yamanilehena, Demoderawattehena, &c.	107	0	24
40	Galbokkepuwakarambekele	3	1	28
41	Henapolapatana	1	2	20
46	Pallealutwela	4	1	10
88	Tittagalahena, &c.	12	1	20
88 <i>f</i>	Liyangaha-arawehena	2	0	0
88 <i>h</i>	Asweddamahena, &c.	13	0	15
88 <i>k</i>	Kalagahaellehena	12	2	25
98	Algearawehena	2	0	37
100	Kakatiyagommanakela	8	0	16
101	Ellekumburehena	3	3	25
103	Bulatwattepatana	51	2	32
104	Kudugalakumbura	1	2	30
116	Kudugalahenapatana, Maduwattehena, &c.	469	1	5
116 <i>h</i>	Do.	8	0	15
120	Ellekumburehena	3	2	20
120 <i>a</i>	Galgehena	2	2	28
120 <i>b</i>	Galgehena, Dehigaha-arawehena	1	3	0
120 <i>c</i>	Ellekumbura	1	1	38
120 <i>h</i>	Ellekumburehena	2	2	27
126	Ensalkandurehena	2	2	20
127	Ensalkandurekele	24	1	17
128	Suduhakuruarawa	1	2	16
128 <i>a</i>	Suduhakurugarawa	1	1	16
129	Wendesikele	11	1	33
129 <i>a</i>	Do.	0	2	26
130	Wellasaga-arawa	1	2	8
131	Wendesiwattehena	11	0	10
132	Kapulanepatana	5	2	28
133	Watapettigodapatana <i>alias</i> Mahabibilepatana	34	0	11
		1,011	2	9

and bounded as follows: on the north by the Kumbukkan-oya; on the east by Kalugahawelakumbura claimed by Kurawatura Siyatu, the Kumbukkan-oya, the limit of the Kandukara korale, the Mille-oya T. P. 106,784, the limit of the Kandukara korale, the Pitapola Kandura, Ellekumburahena belonging to Pattipolaehene-gedera Dingihami, Gedera-arawa claimed by the Crown, Pahalapitapolagederawatta claimed by Pahalapitapolagedera Dingihami and others, the limit of the Kandukara korale; on the south by the limit of the Kandukara korale; on the west by Galabodawatta sold by Crown, T. P. 116,470, Kotagalakele (T. P. 241,143), Kudugamedawattehena, &c., (T. P. 241,148), Kotagalakele (T. P. 241,143), Kudugamedawattehena, &c., (T. P. 241,145), T. P. 116,470, T. P. 171,874, Udawataluwepatana belonging to the Crown, T. P. 171,874, T. P. 116,544, T. P. 171,873, Watapettigodapatana belonging to proprietors of Passara Group, Kandalagahaellawatta granted on certificate of quiet possession, Kandalagahaellehena declared Crown, Wekurundehehena granted on certificate of quiet possession, Wataluwegedarawatta claimed by Wataluwe Mahimi and others, Medagederakumbura claimed by Panugalarawe Punchi and another, the Koskottekandura, the Mille-oya, Mahabibilekumbura granted at half-improved value, the Mille-oya, Mahabibilekumbura claimed by Kosgollegedera Rambandiya, Kapulandehena belonging to Maduwatthelegedera Tikira and another, Liyangahayata-arawa claimed by Maduwatte Huda, Naya-arawehena belonging to Nekatigedera Punchi Nona, Wewehena belonging to Maduwatthelegedera Tikira and another, Wataluwekumburewatta claimed by W. Elandi and another, Wataluwekumbura claimed by ditto, Maduwatthelegedera claimed by Maduwatte Huda, Udaturai claimed by Pallewela Puncha and others, Tittagalahena belonging to Wataluwekumburegedera Dingia and others, Parakota-arawa claimed by Udatennegedera Dewaya, Vidane Duraya, Tittagalahena belonging to Wataluwekumburegedera Dingia and others, Udaturai claimed by Pallewela Puncha and others, Talakotuwehena belonging to Ambagahaellagedera Bulatsinhalage Pabilis Cooray, the Mille-oya, Udatennepatana belonging

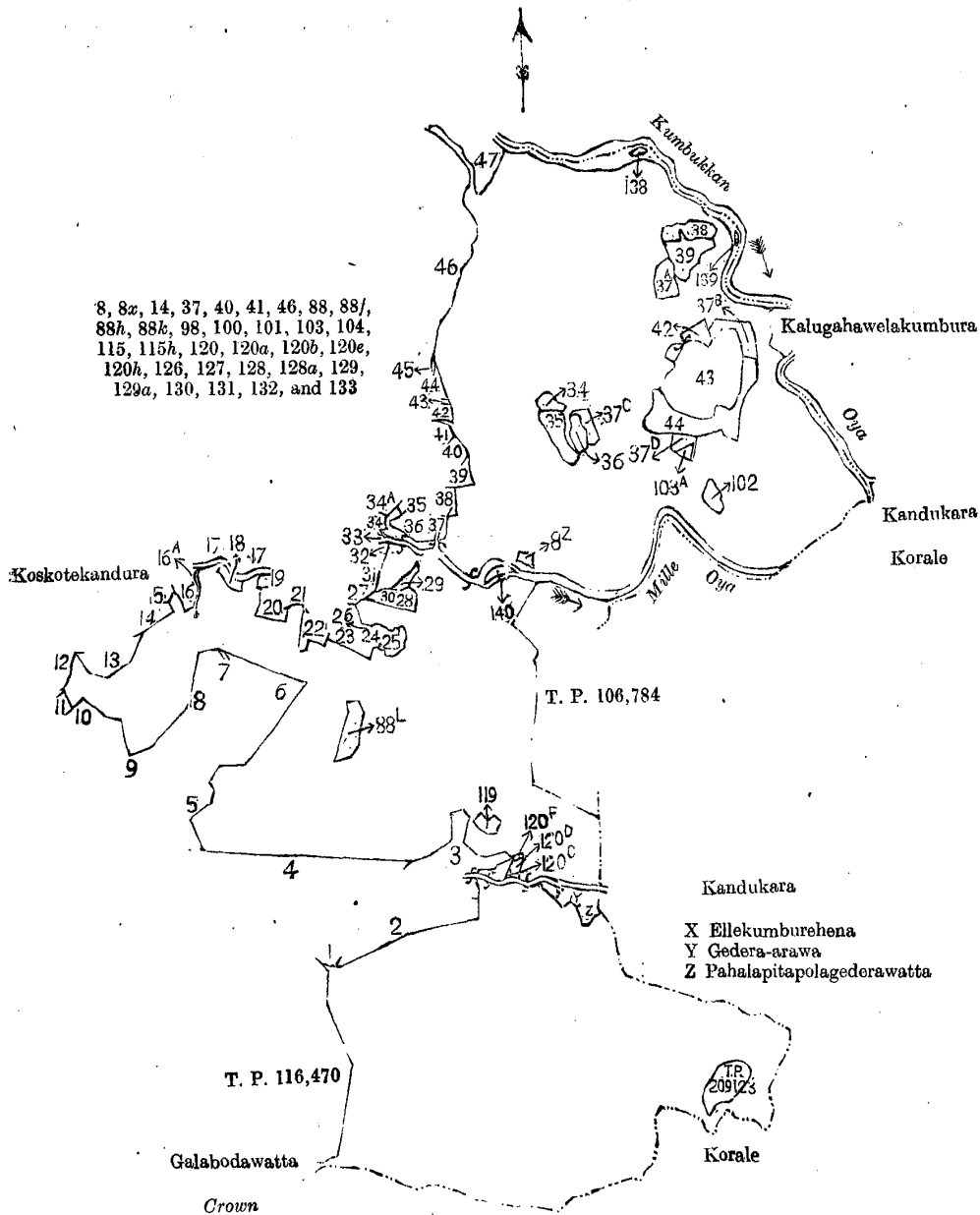
to the Crown, reservation for path belonging to the Crown, Konekumburewatta claimed by Wataluwegedera Pucha and others, Konekumbura claimed by Dewaya Vidane Duraya and others, Algearawehena belonging to Wataluwekumburegedara Dingia, Agalearawehena belonging to ditto, Agalehena belonging to Udateunagedera Dewaya, Udatennawatta belonging to ditto, Udatennahena belonging to ditto, Udatennapatana sold by Crown, Udatennapatana (reservation for path) belonging to the Crown, Udatennapatana sold by Crown, Udatennapatana (reservation for path) belonging to the Crown, a footpath, the Yatiwewa-ela.

NOTE.—The following lots lying within the above boundaries are excluded from this order, and their aggregate acreage of 65 acres 1 rood and 26 perches is not included in the acreage of 1,011 acres 2 roods and 9 perches given above :—

Preliminary plan 35.

Lot.	Name of Land.	Extent.		
		A.	R.	P.
8z	Millallehena	0	2	24
34	Kontegederawatta, &c.	1	0	22
35	Konegederakumbura	3	1	15
36	Elhenakumbura	1	2	17
37a	Galbokkewatta	2	1	6
37b	Kalugahawalahena, &c.	3	0	10
37c	Dunkeiyamandiyahena	1	2	0
37d	Kirayakdessagepitiya	1	0	5
38	Udatura, Bogahakumbura	2	3	20
39	Mahakumbura	4	0	31
42	Agalagederawatta, &c.	2	0	38
43	Udadeiyannekumbura, &c.	18	0	15
44	Kontegederawatta, &c.	9	3	8
88l	Kalugahaellohena, &c.	3	2	0
102	Bulatwatta	1	2	5
103a	Kirayakdessagepitiya	0	2	8
119	Godamadakumbura	1	0	10
120c	Dehigahakumburehena	0	0	20
120d	Dehigaha-arawa	0	3	3
120f	Dehigaha-arawehena	0	0	10
138	Island	0	0	24
139	Do.	0	0	28
140	Do.	0	2	35
—	T. P. 209,123	4	3	32
		<u>65</u>	<u>1</u>	<u>26</u>

[For Tracing see page 1070.]



8, 8a, 14, 37, 40, 41, 46, 88, 88f, 88h, 88k, 98, 100, 101, 103, 104, 115, 115h, 120, 120a, 120b, 120e, 120h, 126, 127, 128, 128a, 129, 129a, 130, 131, 132, and 133

- 1 Kotagalakele (T. P. 241,143)
- 2 Kudugamedawattihena, &c. (T. P. 241,148)
- 3 Kotagalakele (T. P. 241,143)
- 4 Kudugamedawattihena, &c. (T. P. 241,145)
- 5 T. P. 116,470
- 6 T. P. 171,874
- 7 Udawataluwepatana, *Crown*
- 8 T. P. 171,874
- 9 T. P. 116,544
- 10 T. P. 171,873
- 11 Watapettigodapatana
- 12 Kandalagahaellawatta
- 13 Kandalagahaellihena
- 14 Wekurunduhena
- 15 Wataluwegedarawatta
- 16 Medagedarakumbura

- 16a Koskotekandura
- 17 Mille-oya
- 18 Mahabibilekumbura
- 19 Mahabibilekumbura
- 20 Kapulandehena
- 21 Liyangahayata-arawa
- 22 Naya-arawehena
- 23 Wewehena
- 24 Wataluwekumburewatta
- 25 Wataluwekumbura
- 26 Maduwatthelagederawatta
- 27 Udaturai
- 28 Tittagalihena
- 29 Parakota-arawa
- 30 Tittagalihena
- 31 Uduturai
- 32 Talakotuwehena
- 33 Mille-oya

- 34 Udatennepatana, *Crown*
- 34a Reservation for path, *Crown*
- 35 Konekumburewatta
- 36 Konekumbura
- 37 Algearawehena
- 38 Agala-arawehena
- 39 Agalihena
- 40 Udatennepatana
- 41 Udatennehena
- 42 Udatennepatana
- 43 Udatennepatana (reservation for path), *Crown*
- 44 Udatennepatana
- 45 Udatennepatana (reservation for path), *Crown*
- 46 Footpath
- 47 Yatiwewa-ela

Scale of 32 Chains to an Inch.

Situation : Pitakolagama village in Passara korale of Badulla District.

Preliminary plan 35.

Lot.	Name of Land.	Extent.		
		A.	R.	P.
8	Wewehenapatana, Udahenapatana, Gonawatunaellepatana, &c.	201	1	6
8x	Udatennapatana (reservation for path)	0	0	11
14	Tennekumburehena	1	3	32
37	Yamanilehena, Demoderawattehena, &c.	107	0	24
40	Galbokkepuwakarambekele	3	1	28
41	Henapolapatana	1	2	20
46	Pallealutwela	4	1	10
88	Tittagalahena, &c.	12	1	20
88f	Liyanagaha-arawehena	2	0	0
88h	Asweddamahena, &c.	13	0	15
88k	Kalagahaellehena	12	2	25
98	Algearawehena	2	0	37
100	Kokatiyagommanakela	8	0	16
101	Ellekumburehena	3	3	25
103	Bulatwattepatana	51	2	32
104	Kudugalakumbura	1	2	30
115	Kudugalahenapatana, Maduwattehena, &c.	469	1	5
115h	Do.	8	0	15
120	Ellekumburehena	3	2	20
120a	Galgehena	2	2	28
120b	Galgehena and Dehigaha-arawehena	1	3	0
120e	Ellekumbura	1	1	38
120h	Ellekumburehena	2	2	27
126	Ensalkandurehena	2	2	20
127	Ensalkandurekele	24	1	17
128	Suduhakuruarawa	1	2	16
128a	Suduhakurugarawa	1	1	16
129	Wendesikele	11	1	33
129a	Do.	0	2	26
130	Wellasaga-arawa	1	2	8
131	Wendesiwattehena	11	0	10
132	Kapulanapatana	5	2	28
133	Watapettigodapatana <i>alias</i> Mahabilepatana	34	0	11
		1,011	2	9

Lots excluded.

8z	Millaellehena	0	2	24
34	Kontegederawatta, &c.	1	0	22
35	Konegederakumbura	3	1	15
36	Elhenakumbura	1	1	17
37a	Galbokkewatta	2	1	6
37b	Kalugahawalahena, &c.	3	0	10
37c	Dunkeiyamandiyahena	1	2	0
37d	Kirayakdessagepitiya	1	0	5
38	Udatura, Bogahakumbura	2	3	20
39	Mahakumbura, &c.	4	0	31
42	Agalagederawatta, &c.	2	0	38
43	Udadeiyannekumbura, &c.	18	0	15
44	Kontegederawatta, &c.	9	3	8
88l	Kalagahaellehena, &c.	3	2	0
102	Bulatwatta	1	2	5
103a	Kirayakdessagepitiya	0	2	8
119	Godamadakumbura	1	0	10
120c	Dehigahakumburehena	0	0	20
120d	Dehigaha-arawa	0	3	3
120f	Dehigaha-arawehena	0	0	10
138	Island	0	0	24
139	Do.	0	0	28
140	Do.	0	2	35
—	T. P. 209, 123.	4	3	32
		65	1	26

Sheets M⁸₃₆₋₄₄, M⁸₃₇₋₄₅, M⁸₅₂₋₆₀, and M⁸₅₃₋₆₁

Situation : Pitakolagama village in Passara korale of Badulla District.

Preliminary plan 35.

Lot.	Name of Land.		Extent.		
			A.	R.	P.
8r ..	Udatennepatana (reservation for stream)	..	4	0	39
8s ..	Do. (do.)	..	5	0	24
8t ..	Do. (do.)	..	0	2	1
8al ..	Do. (do.)	..	0	0	10
30a ..	Batalahena (reservation for stream)	..	0	3	6
31a ..	Udatennehena (do.)	..	0	2	17
32 ..	Do.	3	0	30
			<hr/>		
			14	2	7

Sheet M ⁸
52-60

Surveyor-General's Office,
Colombo, April 28, 1908.

P. D. WARREN,
Surveyor-General.

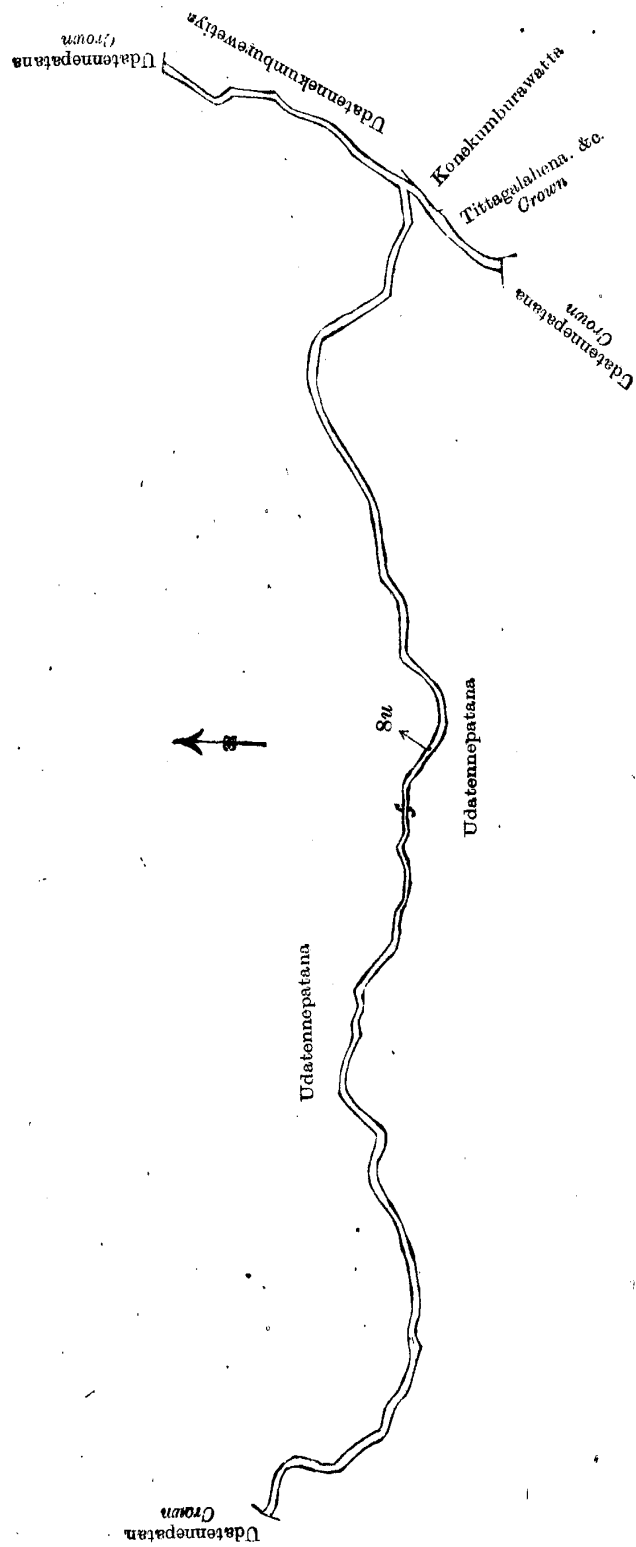
III.

Preliminary plan 35.

Lot.	Name of Land.		Extent.		
			A.	R.	P.
8u ..	Udatennepatana (reservation for path)	..	2	0	3

and bounded as follows : on the north by Udatennepatana sold by Crown, Udatennepatana belonging to the Crown ; on the east by Udatennekumburewetiya sold by Crown, Konekumburewatta claimed by Wataluwagedera Punched and others, Tittalahena, &c., belonging to the Crown ; on the south by Udatennepatana belonging to the Crown, Udatennepatana sold by Crown ; and on the west by Udatennepatana sold by Crown Udatennepatana belonging to the Crown.

[For Tracing see page 1074.]



Scale of 8 Chains to an Inch.

Situation : Pitakolagama village in Passara korale of Badulla District.

Preliminary plan 35.

Lot.	Name of Land.	Extent. A. R. P.
8u	Udatennepatana (reservation for path)	2 0 3

Sheet M ⁸ 52-60

Surveyor-General's Office,
Colombo. April 28, 1908.

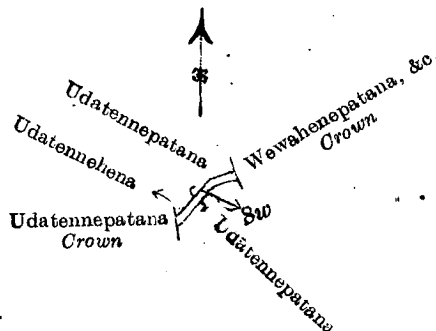
P. D. WARREN,
Surveyor-General

IV.

Preliminary plan 35.

Lot.	Name of Land.	Extent. A. R. P.
8w ..	Udatennepatana (reservation for path)	0 0 8

and bounded as follows: on the north by Udatennehena sold by Crown, Udatennepatana sold by Crown; on the east by Wewehenapatana, &c., belonging to the Crown; on the south by Udatennepatana sold by Crown and on the west by Udatennepatana belonging to the Crown.



Scale of 8 Chains to an Inch.

Situation: Pitakolagama village in Passara korale of Badulla District.

Preliminary plan 35.

Lot.	Name of Land.	Extent. A. R. P.
8w ..	Udatennepatana (reservation for path)	0 0 8

Sheets M ⁸ 52-60 and M ⁸ 53-61

Surveyor-General's Office,
Colombo, April 28, 1908.

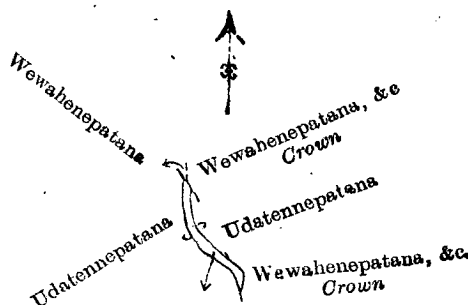
P. D. WARREN,
Surveyor-General.

V.

Preliminary plan 35.

Lot.	Name of Land.	Extent. A. R. P.
8g ..	Udatennepatana (reservation for path)	0 0 13

and bounded as follows: on the north by Wewehenapatana, &c., sold by the Crown, Wewehenapatana, &c., belonging to the Crown; on the east by Udatennepatana sold by Crown, Wewehenapatana, &c., belonging to the Crown; on the south and west by Udatennepatana sold by Crown.



Scale of 8 Chains to an Inch.

Situation: Pitakolagama village in Passara korale of Badulla District.

Preliminary plan 35.

Lot.	Name of Land.	Extent. A. R. P.
8g ..	Udatennepatana (reservation for path)	0 0 13

Field sheets M ⁸ 52-60 and M ⁸ 53-61

Surveyor-General's Office,
Colombo, April 28, 1908.

P. D. WARREN,
Surveyor-General.

VI.

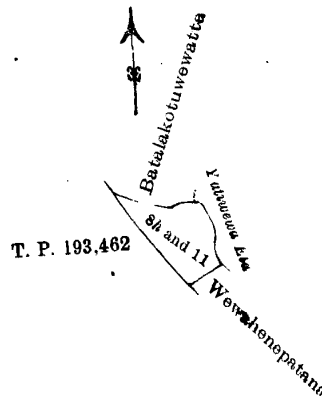
Preliminary plan 35.

Lot.	Name of Land.	Extent.	
		A.	R. P.
8h ..	Wewehenapatana ..	0	1 0
11 ..	Egodagederahena ..	0	2 28
		0	3 28

and bounded as follows: on the north by Batalakotuwewatta claimed by Batalakotuwewattegedera Huduwa and others, the Yatiwewa-ela; on the east by the Yatiwewa-ela; on the south by Wewehenapatana, sold by Crown; and on the west by T. P. 193,462.

J. G. FRASER,
Special Officer.

May 23, 1908.



Scale of 8 Chains to an Inch.

Situation: Pitakolagama village in Passara korale of Badulla District.

Preliminary plan 35.

Lot.	Name of Land.	Extent.	
		A.	R. P.
8h ..	Wewehenapatana ..	0	1 0
11 ..	Egodagederahena ..	0	2 28
		0	3 28

Field sheet M. ⁸36—44

Surveyor-General's Office,
Colombo, April 28, 1908.
Uva S. O. 1,185

P. D. WARREN,
Surveyor-General.

Order under Section 4, Sub-section (1), of "The Waste Lands Ordinances of 1897, 1899, 1900, and 1903."

In the matter of the lands commonly called or known as Godewattepatana, Paragahamullehena, &c., situate in the village of Gonamutawa, in the Mahapalata korale of the Udukinda division, in the Province of Uva, and of "The Waste Lands Ordinances of 1897, 1899, 1900, and 1903."

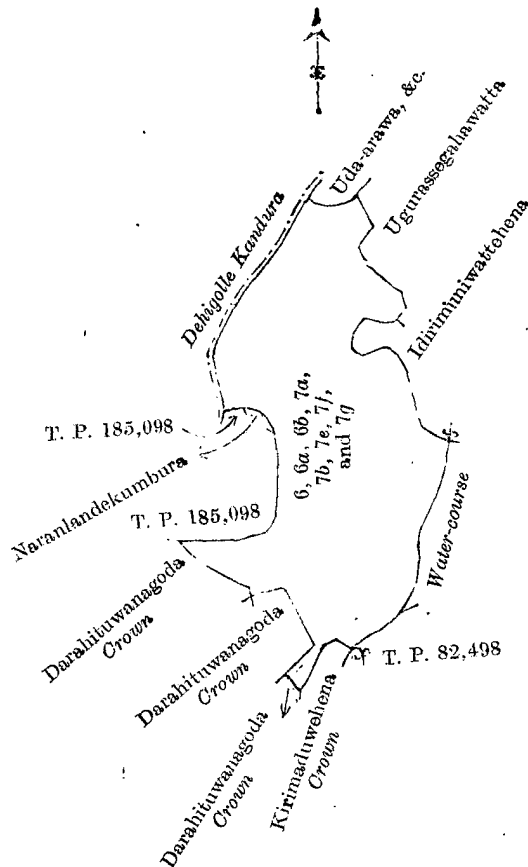
WHEREAS in pursuance of section 1 of the said Ordinances it was duly declared and notified on November 29, 1907, that if no claim to the lands commonly called or known as Godawattepatana, Paragahamullehena, &c., situate in the village of Gonamutawa in the Mahapalata korale in the Udukinda division, in the Province of Uva, containing in extent 11 acres 2 roods and 20 perches and shown as lots 6, 6a, 6b, 7a, 7b, 7c, 7d, 7e, 7f, 7g in preliminary plan No. 121, was made to John George Fraser, Special Officer appointed under section 28 of the said Ordinances, within the period of three months from the date specified in the said notice, such lands would be deemed the property of the Crown, and dealt with on account of the Crown (*vide* Notice No. 2,898):

And whereas (1) Uguressegahawattegedara Ukkuwa, Vidane Duraya, (2) Uguressegahawattegedara Garuwa, (3) Uguressegahawattegedara Dewaya made claim thereto, and I, John George Fraser, Special Officer appointed under section 28 of the said Ordinances, made due inquiry into such claim; and whereas I and the said claimants, with consent of His Excellency the Governor, came to an agreement in writing concerning the said lands under section 4, sub-section (1), of the said Ordinances, whereby it was ordered, in pursuance of the agreement afore-mentioned, that the said (1) Uguressegahawattegedara Ukkuwa Vidane Duraya, (2) Uguressegahawattegedara Garuwa, (3) Uguressegahawattegedara Dewaya should pay to the Government Agent at Badulla a sum of Eighty-seven Rupees and Thirteen Cents (Rs. 87.13), as purchase

amount for the said lands on or before June 22, 1908; and whereas the said amount has been duly paid by the said claimants, they are hereby declared to be the purchasers of the said lands commonly called or known as Godewattepatana, Paragahamullehena, &c., situate in the village of Gonamutawa, in the Mahapalata korale of the Udukinda division, in the Province of Uva, containing in extent 11 acres 2 roods and 20 perches and shown as lots 6, 6a, 6b, 7a, 7b, 7e, 7f, and 7g in preliminary plan 121 and in the annexed certified tracing therefrom, and bounded as follows: on the north by Uda-arawa, &c. (private); on the east by Uguressagahawatta (private), Idirimuniwattehena sold under the Waste Lands Ordinances to Watteliyaddegedera Huduwa, a water-course, T. P. 82,498; on the south by Kirimaduwehena belonging to the Crown, Darahituwanagoda declared Crown under the Waste Lands Ordinances, Darahituwanagodahena acquired by Crown, Darahituwanagoda declared Crown under the Waste Lands Ordinances; and on the west by T. P. 185,098, Naranlandekumbura sold by the Crown to Nugagahalandekumburagedara Rajamuni Dewayalage Huduwa, T. P. 185,098, the Dehigollekandura.

June 26, 1908.

J. G. FRASER,
Special Officer.



Scale of 8 Chains to an Inch.

Situation: Gonamutawa village in Mahapalata korale of Udukinda division.

Preliminary plan 121.

Lot.	Name of Land.	Extent.		
		A.	R.	P.
6	Godewattepatana	2	3	30
6a	Paragahamullehena	2	1	13
6b	Darahituwanagodehena	1	1	0
7a	Uguressagahawattehena	1	3	12
7b	Godewatta	0	1	20
7e	Godawattepatana	1	3	15
7f	Godewatta	0	3	0
7g	Godewattepatana	0	1	10
		11	2	20

Sheet M 12
52-60

Surveyor-General's Office,
Colombo, June 18, 1908.
Uva S. O. 1186

R. S. TEMPLETON,
Acting Surveyor-General.