

Ceylon Government Gazette

Published by Authority.

No. 6,259 — FRIDAY, SEPTEMBER 4, 1908.

PART I.—General: Minutes, Proclamations, Appointments, and General Government Notifications. | PART III.—Provincial Administration.
 PART II.—Legal and Judicial. | PART IV.—Land Settlement.
 PART V.—Mercantile, Marine, Municipal, Local, &c.

Separate paging is given to each Part in order that it may be filed separately.

Part IV.—Land Settlement.

	PAGE		PAGE
Final Orders	1167	Preliminary Notices	1179

FINAL ORDERS.

Amended Order under Section 2 of "The Waste Lands Ordinances of 1897, 1899, 1900, and 1903," declaring Lands to be Crown Property.

[To be substituted for Order No. 1,059 of February 2, 1904, appearing in the *Ceylon Government Gazette* No. 5,974 of March 4, 1904.]

In the matter of the lands commonly called or known as Attikkagahahena, Pallegghena, situate in the village of Galetumba, in the Kandaboda pattu of the Matara District, in the Southern Province, and of "The Waste Lands Ordinances of 1897, 1899, 1900, and 1903."

THE notice required by section 1 of "The Waste Lands Ordinances of 1897, 1899, 1900, and 1903," having been duly published in manner prescribed by that section in respect of the above-named lands (*vide* Notice No. 1,782), and no claim having been made to the said lands or to any interest therein within the period of three months from the date specified in the said notice, I, John George Fraser, Special Officer appointed under section 28 of the said Ordinances, under and by virtue of the powers vested in me in that behalf by section 2 of the said Ordinances, do hereby on July 29, 1908, order and declare that the said lands, as more fully described herein below, situate in the village of Galetumba, in the Kandaboda pattu of the Matara District, in the Southern Province, and shown as lots 13 and 12 in preliminary plan No. 89 and in the annexed certified tracings therefrom, and containing in extent 60 acres, 1 rood and 3 perches, are the property of the Crown.

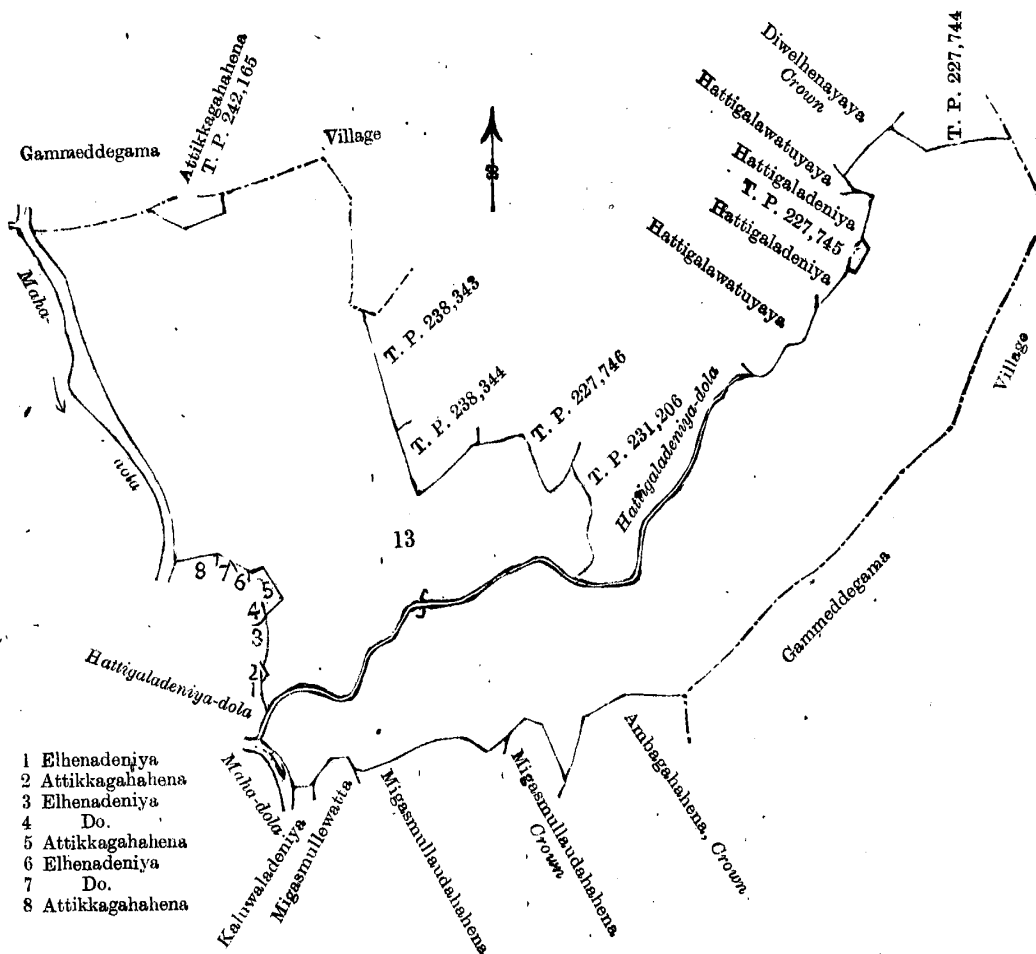
Description of the Lands referred to.

I.

Preliminary plan 89.

Lot.	Name of Land.	Extent.
		A. R. P.
13	Attikkagahahena	57 3 8

and bounded as follows: on the north by the village limit of Gammeddegama, Attikkagahahena (T. P. 242,165), the village limit of Gammeddegama, T. P. 238,343, T. P. 238,344, T. P. 227,746, T. P. 231,206, the Hattigaladeniyadola, Hattigalawattuyaya claimed by Kekelellege Andris Appu and others, Hattigaladeniya claimed by ditto, T. P. 227,745, Hattigaladeniya claimed by Kekelellege Andris Appu and others, Hattigalawattuyaya claimed by ditto, Diwelhenyaya declared to be the property of the Crown under the Waste Lands Ordinances, T. P. 227,744; on the east by the village limit of Gammeddegama; on the south by the village limit of Gammeddegama, Ambagahahena declared to be the property of the Crown under the Waste Lands Ordinances, Migasmullaudahahena declared to be the property of the Crown under the Waste Lands Ordinances, Migasmullewatta declared to be the property of Mahagedara Dissanayakage Sinno Appu of Galetumba, Kaluwaladeniya claimed by Mahagedarage Baban and others; on the west by the Mahadola, the Hattigaladeniyadola, Elhenadeniya claimed by Mahagedara Dissanayakage Siyadorishami and others, Attikkagahahena (private), Elhenadeniya claimed by Mahagedara Dissanayakage Siyadorishami and others, Elhenadeniya claimed by ditto, Attikkagahahena (private), Elhenadeniya claimed by Mahagedara Dissanayakage Siyadorishami, Elhenadeniya claimed by ditto; Attikkagahahena (private), the Mahadola.



- 1 Elhenadeniya
- 2 Attikkagahahena
- 3 Elhenadeniya
- 4 Do.
- 5 Attikkagahahena
- 6 Elhenadeniya
- 7 Do.
- 8 Attikkagahahena

Scale of 8 Chains to an Inch.

Situation: Galetumba village in Kandaboda pattu of Matara District.

Preliminary plan 89.

Lot.	Name of Land.	Extent. A. R. P.
13	Attikkagahahena	57 3 8

Field sheets O 15 & O 20
52-60 & 4-12

Surveyor-General's Office,
Colombo, July 1, 1908.

W. C. S. INGLES,
for Acting Surveyor-General.

II.

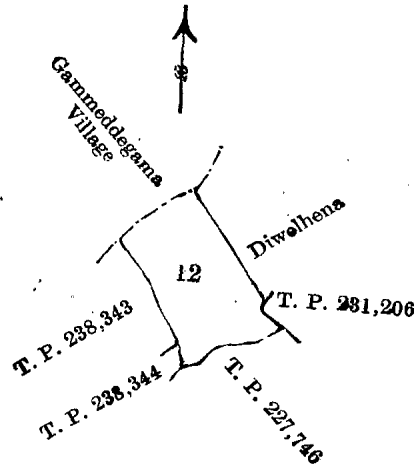
Preliminary plan 89.

Lot.	Name of Land.	Extent. A. R. P.
12	Pallegehena	2 1' 35

and bounded as follows: on the north by the village limit of Gammeddegama; on the east by Diwelhenyaya claimed by Samuel Dias Waniga Chintamani Mohatti and others, T. P. 231,206; on the south by T. P. 227,746; and on the west by T. P. 238,344, T. P. 238,343.

July 29, 1908.

J. G. FRASER,
Special Officer.



Scale of 8 Chains to an Inch.

Situation: Galetumba village in Kandaboda pattu of Matara District.

Preliminary plan 89.

Lot.	Name of Land.	Extent.		
		A.	R.	P.
12	Pallegahena	2	1	35

Field sheet O 15 52-60 & O 20 4-12

Surveyor-General's Office,
Colombo, July 1, 1908.
Matara S. O. 1,476

W. C. S. INGLES,
for Acting Surveyor-General.

**Order under Section 2 of "The Waste Lands Ordinances of 1897, 1899, 1900, and 1903,"
declaring Lands to be Crown Property.**

In the matter of the lands commonly called or known as Paluwattemandiya *alias* Niwitiwelahena, Katuketiyahena, situate in the village of Karametiya, in the West Giruwa pattu of the Hambantota District, in the Southern Province, and of "The Waste Lands Ordinances of 1897, 1899, 1900, and 1903."

THE notice required by section 1 of "The Waste Lands Ordinances of 1897, 1899, 1900, and 1903," having been duly published in manner prescribed by that section in respect of the above-named lands (*vide* notice No. 3,009), and no claim having been made to the said lands or to any interest therein within the period of three months from the date specified in the said notice, I, Walter Ernest Wait, Special Officer appointed under section 28 of the said Ordinances, under and by virtue of the powers vested in me in that behalf by section 2 of the said Ordinances, do hereby on July, 30, 1908, order and declare that the said lands, as more fully described herein below, situate in the village of Karametiya, in the West Giruwa pattu of the Hambantota District, in the Southern Province, and shown as lots 29a, 29c, 34l in preliminary plan No. 149 and in the annexed certified tracing therefrom, and containing in extent 2 acres 1 rood and 16 perches, are the property of the Crown.

Description of the Lands referred to.

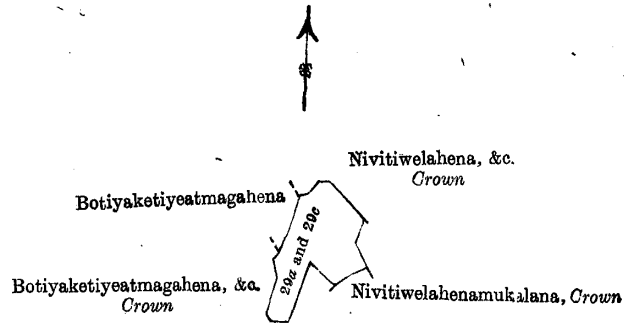
The following lots situated in the village of Karametiya, in the West Giruwa pattu of the Hambantota District, in the Southern Province, as described in the annexed certified tracings:—

I.

Preliminary plan 149.

Lot.	Name of Land.	Extent.		
		A.	R.	P.
29a	Paluwattemandiya <i>alias</i> Niwitiwelahena	0	1	20
29c	Do.	1	0	24
		<u>1</u>	<u>2</u>	<u>4</u>

and bounded as follows: on the north and east by Nivitiwelahena, &c., belonging to the Crown; on the south by Nivitiwelahenamukalana belonging to the Crown, Botiyaketiyeatmagehena, &c., belonging to the Crown; on the west by Botiyaketiyeatmagehena, &c., belonging to the Crown, Botiyaketiyeatmagehena sold by the Crown.



Scale of 8 Chains to an Inch.

Situation : Karametiya village in Giruwa Pattu West.

Preliminary plan 149.

Lot.	Name of Land.	Extent. A. R. P.
29a ..	Paluwattemandiya <i>alias</i> Niwitiwelahena ..	0 1 20
29c ..	Do. ..	1 0 24
		<u>1 2 4</u>

Field sheet O ¹⁵ 22—30

Surveyor-General's Office,
Colombo, February 22, 1908.

J. B. M. RIDOUT,
for Surveyor-General.

II.

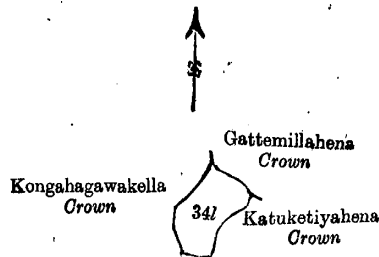
Preliminary plan 149.

Lot.	Name of Land.	Extent. A. R. P.
34l ...	Katuketiyahena ...	0 3 12

and bounded as follows : on the north by Gattemillahena belonging to the Crown ; on the east and south by Katuketiyahena belonging to the Crown ; on the west by Kongahagawakella belonging to the Crown.

July 30, 1908.

W. E. WAIT,
Special Officer.



Scale of 8 Chains to an Inch.

Situation : Karametiya village in Giruwa Pattu West.

Preliminary plan 149.

Lot.	Name of Land.	Extent. A. R. P.
34l ...	Katuketiyahena ..	0 3 12

Field sheets O ¹⁵ 22—30, O ¹⁵ 23—31, O ¹⁵ 38—46, & O ¹⁵ 39—47

Surveyor-General's Office,
Colombo, February 22, 1908.
Hambantota S. O. 211

J. B. M. RIDOUT,
for Surveyor-General.

**Order under Section 4, Sub-section (1), of "The Waste Lands Ordinances of 1897, 1899, 1900, and 1903,"
declaring Lands to be Crown Property.**

In the matter of the lands commonly called or known as Palugaswewamukalana, Wijeramaya, Palugaswewamukalana, Palugaswewa, situate in the village of Palugaswewa, in the Galkadawala tulana of the Nuwaragam korale of the Nuwaragam palata, in the North-Central Province, and of "The Waste Lands Ordinances of 1897, 1899, 1900, and 1903."

WHEREAS in pursuance of section 1 of the said Ordinances it was duly notified on May 10, 1907, that if no claim to the lands commonly called or known as Palugaswewamukalana, Wijeramaya, Palugaswewamukalana, Palugaswewa, situate in the village of Palugaswewa, in the Galkadawala tulana of the Nuwaragam korale of the Nuwaragam palata, in the North-Central Province, containing in extent 250 acres and 7 perches, and shown as lots 1, 2, 3, in preliminary plan No. 493 and in the annexed certified tracing therefrom, was made to John George Fraser, Special Officer appointed under section 28 of the said Ordinances, within the period of three months from the date specified in such notice, such lands would be deemed the property of the Crown, and dealt with on account of the Crown (*vide* Notice No. 2,703):

And whereas Naranwita Sumana Sara of Ruwanwelisaya made claim thereto, and whereas the said claimant has withdrawn his claim to the said lands, I, John George Fraser, Special Officer appointed under section 28 of the said Ordinances, under and by virtue of the powers vested in me in that behalf by section 4 of the said Ordinances, do hereby on this July 18, 1908, order and declare under section 4, sub-section (1), of the said Ordinances, that the said lands, as more fully described herein below, are the property of the Crown.

Description of the Lands referred to.

The following lots situated in the village of Palugaswewa, in the Galkadawala tulana of the Nuwaragam korale of the Nuwaragam palata, in the North-Central Province, as described in the annexed certified tracing:—

Preliminary plan 493.

Lot.	Name of Land.	Extent.		
		A.	R.	P.
1	Palugaswewamukalana	127	1	14
2	Wijeramaya	19	1	19
3	Palugaswewamukalana, Palugaswewa	103	1	14
		250	0	7

and bounded as follows: on the north by the village limit of Ihala Hammillekulama, on the east by the village limit of Elapatwewa, on the south by the village limit of Perumiyamkulama, on the west by the village limit of Mawatawewa.

NOTE.—The following lot lying within the above boundaries is excluded from this order, and its acreage of 6 acres and 30 perches is not included in the acreage of 250 acres and 7 perches given above:—

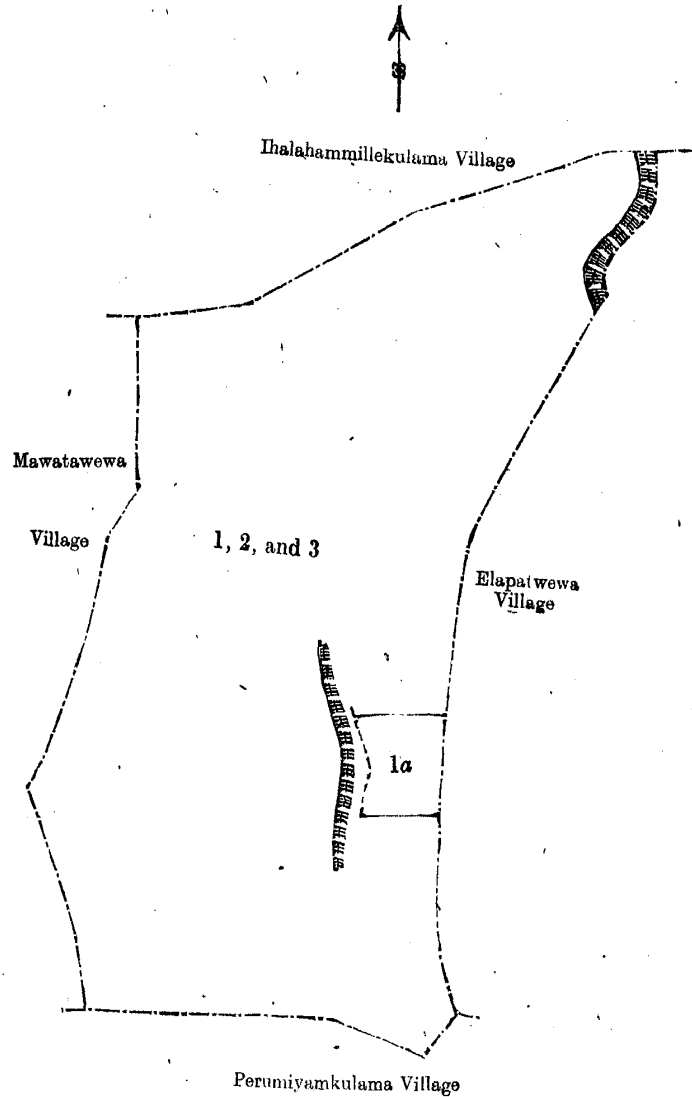
Preliminary plan 493.

Lot.	Name of Land.	Extent.		
		A.	R.	P.
1a	Palugaswewamukalana	6	0	30

July 18, 1908.

J. G. FRASER,
Special Officer.

[For Tracing see page 1172.]



Perumiyamkulama Village

Scale of 16 Chains to an Inch.

Situation : Palugaswewa village.

Preliminary plan 493.

Lot.	Name of Land.	Extent.	
		A.	R. P.
1	Palugaswewamukalana	127	1 14
2	Wijeramaya	19	1 19
3	Palugaswewamukalana, Palugaswewa	103	1 14
		<u>250</u>	<u>0 7</u>

Lot excluded.

1a	Palugaswewamukalana	6	0 30
----	---------------------	---	------

Field sheet F ⁴ 35, 36, 43, 44

Surveyor-General's Office,
Colombo, July 3, 1908.
Anuradhapura S. O. 560

W. C. S. INGLES,
Acting Assistant Surveyor-General.

**Amended Order under Section 2 of "The Waste Lands Ordinances of 1897, 1899, 1900, and 1903,"
declaring Lands to be Crown Property.**

[To be substituted for Order No. 1,013 appearing in the *Ceylon Government Gazette* No. 6,200 of August 16, 1907.]

In the matter of the lands commonly called or known as Pahala-arawa and Heenarawa, situate in the village of Galbokka, in the Dambagalla korale of the Wellassa division, in the Province of Uva, and of "The Waste Lands Ordinances of 1897, 1899, 1900, and 1903."

THE notice required by section 1 of "The Waste Lands Ordinances of 1897, 1899, 1900, and 1903," having been duly published in manner prescribed by that section in respect of the above-named lands (*vide* notice No. 2,693), and no claim having been made to the said lands or to any interest therein within the period of three months from the date specified in the said notice, I, John George Fraser, Special Officer appointed under section 28 of the said Ordinances, under and by virtue of the powers vested in me in that behalf by section 2 of the said Ordinances, do hereby on July 31, 1908, order and declare that the said land, as more fully described herein below, situate in the village of Galbokka, in the Dambagalla korale of the Wellassa division, in the Province of Uva, and shown as lots 10 and 31 in preliminary plan No. 77 and in the annexed certified tracings therefrom, and containing in extent 1 acre 1 rood and 7 perches, are the property of the Crown.

Description of the Lands referred to.


The following lots situate in the village of Galbokka, in the Dambagalla korale of the Wellassa division, in the Province of Uva, as described in the annexed certified tracings:—

I.

Preliminary plan 77.

Lot.	Name of Land.	Extent.		
		A.	R.	P.
10	Pahala-arawa	0	3	2

and bounded as follows: on the north Pahala-arawahenyaya belonging to the Crown; on the east by Pahala-arawahenyaya belonging to the Crown, Tavalanpitiyeyaya belonging to Gamagedara Appuhamy and others; and on the south by Tavalanpitiyeyaya belonging to Gamagedara Appuhamy and others; and on the west by Pahala-arawahenyaya belonging toitto.



Scale of 16 Chains to an Inch.

Situation: Galbokka village in Dambagalla korale of Badulla District.

Preliminary plan 77.

Lot.	Name of Land.	Extent.		
		A.	R.	P.
10	Pahala-arawa	0	3	2

Field sheets M 33, 34—41, 42 & M 49, 50—57, 58

Surveyor-General's Office,
Colombo, July 7, 1908.

R. S. TEMPLETON,
Acting Surveyor-General.

II.

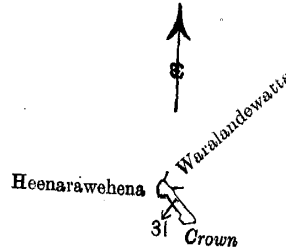
Preliminary plan 77.

Lot.	Name of Land.	Extent.		
		A.	R.	P.
31	Heenarawa	0	2	5

and bounded as follows : on the north by Heenarawehena belonging to the Crown ; on the east by Waralandewatta claimed by Gamagedera Appuhamy and others, Heenarawehena belonging to the Crown ; and on the south and west by Heenarawehena belonging to the Crown.

July 31, 1908.

J. G. FRASER,
Special Officer.



Scale of 16 Chains to an Inch.

Situation : Galbokka village in Dambagalla korale of Badulla District.

Preliminary plan 77.

Lot.	Name of Land.	Extent.		
		A.	R.	P.
31	Heenarawa	0	2	5

Field sheets M ⁹ 33, 34—41, 42 & M ⁹ 49, 50—57, 58

Surveyor-General's Office,
Colombo, July 7, 1908.
Uva S. O. 1,190

R. S. TEMPLETON,
Acting Surveyor-General.

**Order under Section 4, Sub-section (1), of "The Waste Lands Ordinances of 1897, 1899, 1900, and 1903,"
declaring Lands to be Crown Property.**

In the matter of the lands commonly called or known as Araluwinnahenyaya, Araluwinnepitaya, Deniyepitiyekumbura, &c., Ginipugodamukalana, Asweddumawewa, situate in the village of Galkokka in the Dambagalla korale of the Wellassa division, in the Province of Uva, and of "The Waste Lands Ordinances of 1897, 1899, 1900, and 1903."

WHEREAS in pursuance of section 1 of the said Ordinances it was duly notified on January 12, 1906, that if no claim to the lands commonly called or known Araluwinnahenyaya, Araluwinnepitaya, Deniyepitiyekumbura, &c., Ginipugodamukalana, Asweddumawewa, situate in the village of Galbokka, in the Dambagalla korale in the Wellassa division, in the Province of Uva, containing in extent 1,642 acres 1 rood and 3 perches, and shown as lots 1, 2, 3, 6, 7, 7a, 7e, 7f, 7n, 7o, 14, 15, 13, and 20, in preliminary plan No. 77 and in the annexed certified tracings therefrom, was made to Howard Orme Fox, Special Officer appointed under section 28 of the said Ordinances, within the period of three months from the date specified in such notice, such lands would be deemed the property of the Crown, and dealt with on account of the Crown (*vide* Notice No. 2,356) :

And whereas (1) Gamagedera Appuhamy Gamarala, (2) Panguregedera Kiriwante, (3) Bakinigahawagedara Banda, (4) Kudawarawegedara Ganeti, (5) Alutgedera Siyatu, (6) Nugemuregedara Siyatu, (7) Nugemuregedara Tissahamy, (8) Nugemuregedara Heen Appu, (9) Gamagedera Tissahamy, (10) Gamagedara Banda, (11) Gamagedara Kiri Banda, (12) Gamagedara Sudu Menika, (13) Kawdawegedara Ganetirala, (14) Malahegodagedara Sudu Menika, (15) Henditiyawegedara Ganetirala, all of Galbokka, (16) Alagiyawadugedara Mathes Appu *alias* Mathes de Silva Ranasinha, late Arachchi of Muppane, made claim thereto ; and whereas the said claimants have withdrawn their claims to the said lands, I, Howard Orme Fox, Special Officer appointed under section 28 of the said Ordinances, under and by virtue of the powers vested in me in that behalf by section 4 of the said Ordinances, do hereby on July 27, 1908, order and declare under section 4, sub-section (1), of the said Ordinances, that the said lands, as more fully described herein below, are the property of the Crown.

Description of the Lands referred to.

The following lots situate in the village of Galbokka, in the Dambagalla korale of the Wellassa division, in the Province of Uva, as described in the annexed certified tracings:—

I.

Preliminary plan 77.

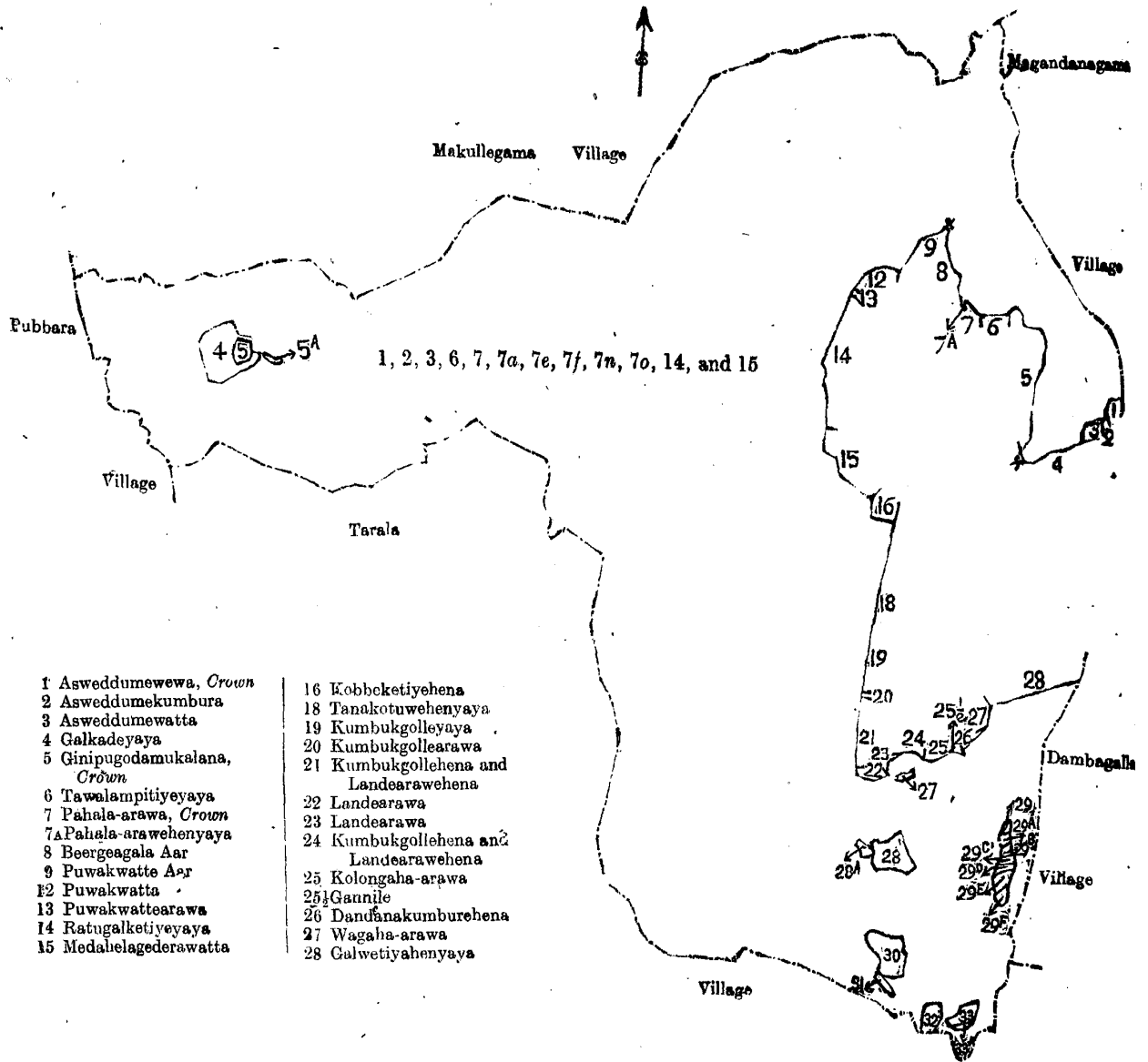
Lot.	Name of Land.	Extent.		
		A.	R.	P.
1	Araluwinnehenyaya	349	3	34
2	Araluwinnepitiya	0	1	29
3	Deniyepitiekumbura	1	0	3
6	Binwalkotawapunukalana, Totillegollehenyaya, Galbokkehelamukalana, &c.	701	3	15
7	Kumbukgallehena, Landearawehena, Kobbeketiye-hena, Kongahakotuwehena, &c.	360	3	30
7a	Puwakwattearawa	0	3	28
7e	Metiwala-arawa	1	0	22
7f	Do.	0	1	38
7n	Hemmelawattehena, Pahala-arawehenyaya, Tawalanpalakotuweyaya, Galkandehena, &c.	82	3	12
7o	Do.	109	1	0
14	Araluwinnekele	12	2	4
15	Diklandemedarodemukalana	4	3	9
		<hr/>		
		1,626	0	24

and bounded as follows: on the north by the village limit of Makullegama; on the east by the village limit of Magandanagama, Asweddumawewa belonging to the Crown, Asweddumakumbura claimed by Kudamarawegedara Ganeti and others, Asweddumawatta claimed by Kudumarawegedara Kuma and others, Galkadeyaya belonging to Gamagedara Appuhamy Gamarala and others, Ginipugodamukalana belonging to the Crown, Tawalanpitiyeyaya belonging to Gamagedara Appuhamy Gamarala and others, Pahala-arawe belonging to the Crown, Pahala-arawehenyaya belonging to Gamagedara Appuhamy Gamarala and others, the Beergegala-aar, the Puwakwatta-aar, Puwakwatta claimed by Kandearawegedara Ganetirala and others, Puwakwattearawa sold by the Crown, Ratugalketiye-yaya belonging to Gamagedara Appuhamy Gamarala and others, Medahelagedarawatta claimed by Medahelagedara Banda and others, Kobbeketiye-hena belonging to Alagiya-wadugedara Mathes Appu *alias* Mathes de Silva Ranasinha, late Arachchi of Muppana, Tanakotuwehenyaya belonging to Gamagedara Appuhamy Gamarala and others, Kumbukgolleyaya belonging to ditto, Kumbukgolle-arawa claimed by Hentiyawegedara Ganeti Kapurala and others, Kumbukgollehena and Landearawehena belonging to Gamagedara Appuhamy Gamarala and others, Landearawa claimed by Galbokkegedara Ganeti and Siyatu, Landearawa claimed by Alutgedara Appuhamy and others, Kumbukgollehena and Landearawehena belonging to Gamagedara Appuhamy Gamarala and others, Kolongaha-arawa claimed by Nugamuregedara Banda, Gannile claimed by Panguregedara Kiriwante, Dandanakumburehena belonging to Gamagedara Appuhamy Gamarala and others, Wagaha-arawa claimed by Medagedara Ratnayaka and others, Galweti-yahenyaya belonging to Gamagedara Appuhamy Gamarala and others, the village limit of Dambagalla, the village limit of Tarala; on the south by the village limit of Tarala; and on the west by the village limit of Pubbare.

NOTE.—The following lots lying within the above boundaries are excluded from this order, and their aggregate acreage of 27 acres 2 roods and 3 perches is not included in the acreage of 1,626 acres and 24 perches given above:—

Preliminary plan 77.

Lot.	Name of Land.	Extent.		
		A.	R.	P.
4	Araluwinnewatta	7	1	34
5	Hapugaha-arawa	1	0	22
5a	Duwewatta	0	0	37
27	Timbirigasmade-arawa	0	1	30
28	Havanarawa	4	2	26
28a	Bakinikotuwearawa	0	2	5
29	Hinnearawa	0	1	30
29a	Do.	0	1	30
29b	Do.	0	1	15
29c	Do.	0	1	15
29d	Do.	0	1	0
29e	Do.	1	0	30
29f	Do.	0	2	21
30	Waralandewatta	5	0	27
31	Heenarawa	0	2	5
32	Galbokkegedarawatta	1	3	9
33	Kotalindearawa	1	2	14
33a	Do.	0	1	13
		<hr/>		
		27	2	3



Scale of 32 Chains to an Inch.

Situation: Galbokka village in Dambagalla korale of Badulla District.

Preliminary plan 77.

Lot.	Name of Land.	Extent.		
		A.	R.	P.
1	Araluwinnehenyaya	349	3	34
2	Araluwinnepitiya	0	1	29
3	Deniyepitiyekumbura	1	0	3
6	Binwalkotawapumukalana, Tottillegolohenyaya, Galbokkehelamukalana, &c.	701	3	15
7	Kumbukgallehena, Landearawehena, Kobbeketiyyehena, Kongahakotuwehena, &c.	360	3	30
7a	Puwakwattearawa	0	3	28
7e	Metiwala-arawa	1	0	22
7f	Do.	0	1	38
7n	Hemmewatthehena, Pahala-arawehenyaya, Tawalampalakotuweyaya, Galkandehena, &c.	82	3	12
7o	Do.	109	1	0
14	Araluwinnekele	12	2	4
15	Diklandemadarodemukalana	4	3	9
		1,626	0	24

Lots excluded.

Lot.	Name of Land.	Extent.		
		A.	R.	P.
4 ..	Araluwinnewatta ..	7	1	34
5 ..	Hapugaha-arawa ..	1	0	22
5a ..	Duwewatta ..	0	0	37
27 ..	Timbirigasmadeearawa ..	0	1	30
28 ..	Havanarawa ..	4	2	26
28a ..	Bakinikotuwearawa ..	0	2	5
29 ..	Hinnearawa ..	0	1	30
29a ..	Do. ..	0	1	30
29b ..	Do. ..	0	1	15
29c ..	Do. ..	0	1	15
29d ..	Do. ..	0	1	0
29e ..	Do. ..	1	0	30
29f ..	Do. ..	0	2	21
30 ..	Waralandewatta ..	5	0	27
31 ..	Heenarawa ..	0	2	5
32 ..	Galbokkegedarawatta ..	1	3	9
33 ..	Kotalindearawa ..	1	2	14
33a ..	Do. ..	0	1	13
		27	2	3

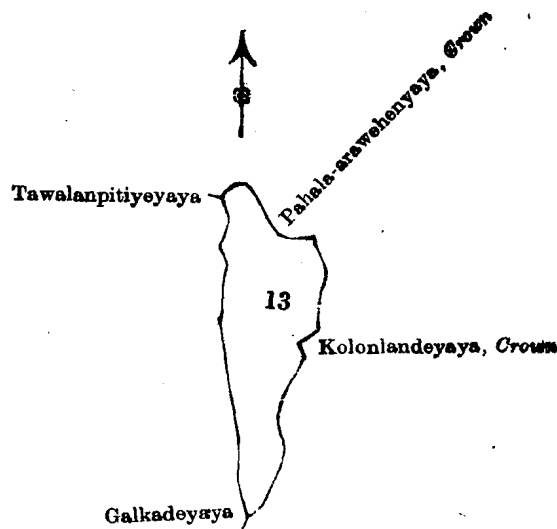
Sheets M ⁹ 33-41, M ⁹ 34-42, M ⁹ 49-57, & M ⁹ 50-58Surveyor-General's Office,
Colombo, July 9, 1908.R. S. TEMPLETON,
Acting Surveyor-General.

II.

Preliminary plan 77.

Lot.	Name of Land.	Extent.		
		A.	R.	P.
13 ..	Ginipugodamukalana ..	14	0	26

and bounded as follows : on the north by Pahala-arawehenyaya belonging to the Crown ; on the east and south by Kolonlandeyaya belonging to the Crown ; and on the west by Galkadeyaya belonging to Gamagedara Appuhamy Gamarala and others, Tawalanpitiyeyaya belonging to ditto.



Scale of 16 Chains to an Inch.

Situation : Galbokka village in Dambagalla korale of Badulla District.

Preliminary plan 77.

Lot.	Name of Land.	Extent.		
		A.	R.	P.
13 ..	Ginipugodamukalana ..	14	0	26

Field sheet M ⁹ 33, 34, 41, 42 & M ⁹ 49, 50, 57, 58Surveyor-General's Office,
Colombo, July 7, 1908.R. S. TEMPLETON,
Acting Surveyor-General.

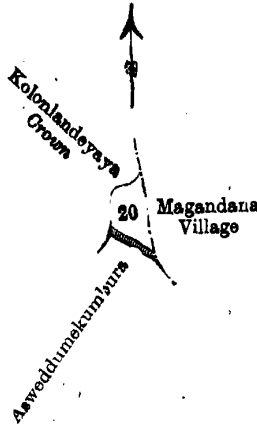
III.

Preliminary plan 77.

Lot.	Name of Land.	Extent.	
		A.	R. P.
20	Asweddumawewa	1	3 33

and bounded as follows : on the north by Kolonlandeyaya belonging to the Crown; on the east by the village limit of Magandana ; on the south by Asweddumekumbura claimed by Kudamarawegegara Ganeti and others ; and on the west by Kolonlandeyaya belonging to the Crown.

July 27, 1908.

H. O. Fox,
Special Officer

Scale of 16 Chains to an Inch.

Situation : Galbokka village in Dambagalla korale of Badulla District.

Preliminary plan 77.

Lot.	Name of Land.	Extent.	
		A.	R. P.
20	Asweddumawewa	1	3 33

Field sheets M ⁹ 33, 34, 41, 42 & M ⁹ 49, 50, 57, 58Surveyor-General's Office,
Colombo, July 7, 1908.

Uva S. O. 1,191

R. S. TEMPLETON,
Acting Surveyor-General.

**Amended Order under Section 2 of "The Waste Lands Ordinances of 1897, 1899, 1900, and 1903,"
declaring Land to be Crown Property.**

[To be substituted for Order No. 975 appearing in the *Ceylon Government Gazette* No. 6,186 of May 23, 1907.]

In the matter of the land commonly called or known as Timbrigasmadeearawa *alias* Bakinikoruwarawa, situate in the village of Galbokka, in the Dambagalla korale of the Wellassa division, in the Province of Uva, and of "The Waste Lands Ordinances of 1897, 1899, 1900, and 1903."

THE notice required by section 1 of "The Waste Lands Ordinances of 1897, 1899, 1900, and 1903," having been duly published in the manner prescribed by that section in respect of the above-named land (*vide* notice No. 2,608), and no claim having been made to the said land or to any interest therein within the period of three months from the date specified in the said notice, I, Howard Orme Fox, Special Officer appointed under section 28 of the said Ordinances, under and by virtue of the powers vested in me in that behalf by section 2^a of the said Ordinances, do hereby on July 27, 1908, order and declare that the said land, as more fully described herein below, situate in the village of Galbokka, in the Dambagalla korale of the Wellassa division, in the Province of Uva, and shown as lot 27 in preliminary plan No. 77 and in the annexed certified tracing therefrom, and containing in extent 1 rood and 30 perches, is the property of the Crown.

Description of the Land referred to.

The land commonly called or known as Timbrigasmadeearawa *alias* Bakinikoruwarawa, situate in the village of Galbokka, in the Dambagalla korale of the Wellassa division, in the Province of Uva, containing in extent 1 rood and 30 perches, shown as lot 27 in preliminary plan No. 77 and in the annexed certified tracing therefrom, and bounded as follows : on the north, east, south, and west by Timbrigasmadeyaya belonging to the Crown.

July, 27, 1908.

H. O. Fox,
Special Officer



Timbirigasmadeyaya

Crown

Scale of 16 Chains to an Inch.

Situation : Galbokka village in Dambagalla korale of Badulla District.

Preliminary plan 77.

Lot.	Name of Land.	Extent.		
		A.	R.	P.
27	Timbirigasmadeyaya	0	1	30

Field sheets M 33, 34—41, 42 & M 49, 50—57, 58

Surveyor-General's Office,
Colombo, July 7, 1908.
Uva S. O. 1,192

R. S. TEMPLETON,
Acting Surveyor-General.

PRELIMINARY NOTICES.

Notice under "The Waste Lands Ordinances of 1897, 1899, 1900, and 1903."

TAKE notice that unless within three months from September 4, 1908, the persons, if any, who claim any interest in the lands hereinafter mentioned or in any one or more of such lands or to some interest therein make claim in person or in writing to the said lands or any of them or to some interest therein to J. G. Fraser, Esq., Special Officer appointed under section 28 of "The Waste Lands Ordinances, 1897, 1899, 1900, and 1903," at his office at Hill House, Mutwal, Colombo :

Such Special Officer, in pursuance of the powers vested in him by the said Ordinances, will declare by writing under his hand that the said lands or such of them, as to which no claim has been made, are the property of the Crown.

J. G. FRASER,
Special Officer.

Description of the Lands referred to.

The following lots situated in the village of Danawalagama, in the Hinidum pattu of the Galle District, in the Southern Province, as described in the annexed certified tracings :—

Preliminary plan 471.

Lot.	Name of Land.	Extent.		
		A.	R.	P.
1	Hambangalahenedeniya	0	0	20
3	Hambangalahena, Ihalahena	0	1	13
6	Hambangalahenewatta	0	0	34
7	Hambangalahenedeniya	0	1	14
11	Do.	0	1	20
14	Annasigalapallehenedeniya	0	0	16
15	Do.	0	0	21
18	Tunelamodarawatta	0	1	11
19	Do.	0	0	32
21	Galketiyadiganeokanda	3	1	16
22	Gedara-addarakumbura, Kirimetiwalaokandekumbura	3	1	25
23	Kumburamedagodella	0	0	7
24	Kirimetiwalaokandakumbura	0	3	18
26	Millagahahenedeniya alias Agalagawadeniya	0	0	28
27	Mahaokanda	0	0	35
30	Etadeniyegodella	3	0	19

Lot.	Name of Land.	Extent.		
		A.	R.	P.
31	Kekunagawakumburegodella, Delgahawalaokandedeniya <i>alias</i> Ranketaelaivura, Ambagahapittaniyegodella, Namahaulgodella	5	0	34
33	Ambagahapittaniyegodella	0	0	12
34	Etadeniya, Iriyagahagodellekumbura <i>alias</i> Millagahakumbura, Delgahawalaokandedeniya	13	0	0
35	Iriyagasdeniyegodella <i>alias</i> Gorakagahagodella	0	0	26
36	Ambagahapittaniyegodella	0	2	9
37	Namahaulkumburegodella	1	0	24
38	Namahaulkumbura	1	0	31
43	Do.	1	1	30
44	Galgodalahena	0	1	25
51	Kekunagawakumbura, Radahaulehenedeniya	4	0	29
52	Ihalaradahaulehenedeniya	0	1	11
53	Pahalaradahaulehenedeniya	0	1	15
54	Ihalaradahaulehenedeniya	0	0	27
55	Komalimaladeniya	0	0	21
56	Gulanehenedeniya	0	0	11
57	Pambehenedeniya	0	1	13
58	Pahalaradahaulehenedeniya, Pahalaradahauleokanda, Gulanehena, Pinkandehena, Ellawalahena, Annasigalahena, Morawitagalahena, Pambehena, Millagahagodella, Ambagahagodellehena, Namahauldeniyagodella, Mediyapanduregodella, Galgodagawagodella, Araliyahenekella, Batketiyakota, Hambangalahenekella, Hambanwalokanda, Acharigedarahena, Annasigalallehena, Acharigedarahena <i>alias</i> Annasigalahena, Tunmoderawatta, Millagahagodella, Nembiligodella	756	1	10
59	Pambehenedeniya	1	1	27
61	Morawitagalahenedeniya	0	0	30
62	Annasigalahenedeniya	0	0	13
63	Nayapallehenedeniya	0	0	35
68	Gulanehenedeniya	1	0	19
69	Gulanehenedeniyeowita	0	1	1
70	Gulanehenedeniya	0	0	25
71	Pahalaradahaulehenedeniya	0	0	22
72	Gulanehenedeniya	0	2	18
73	Do.	0	0	11
74	Julgahawattedeniya	3	2	26
75	Pinkandehenedeniya	0	3	10
76	Do.	0	2	25
77	Do.	0	1	32
78	Ellewalahenedeniya	0	0	30
		808	1	21

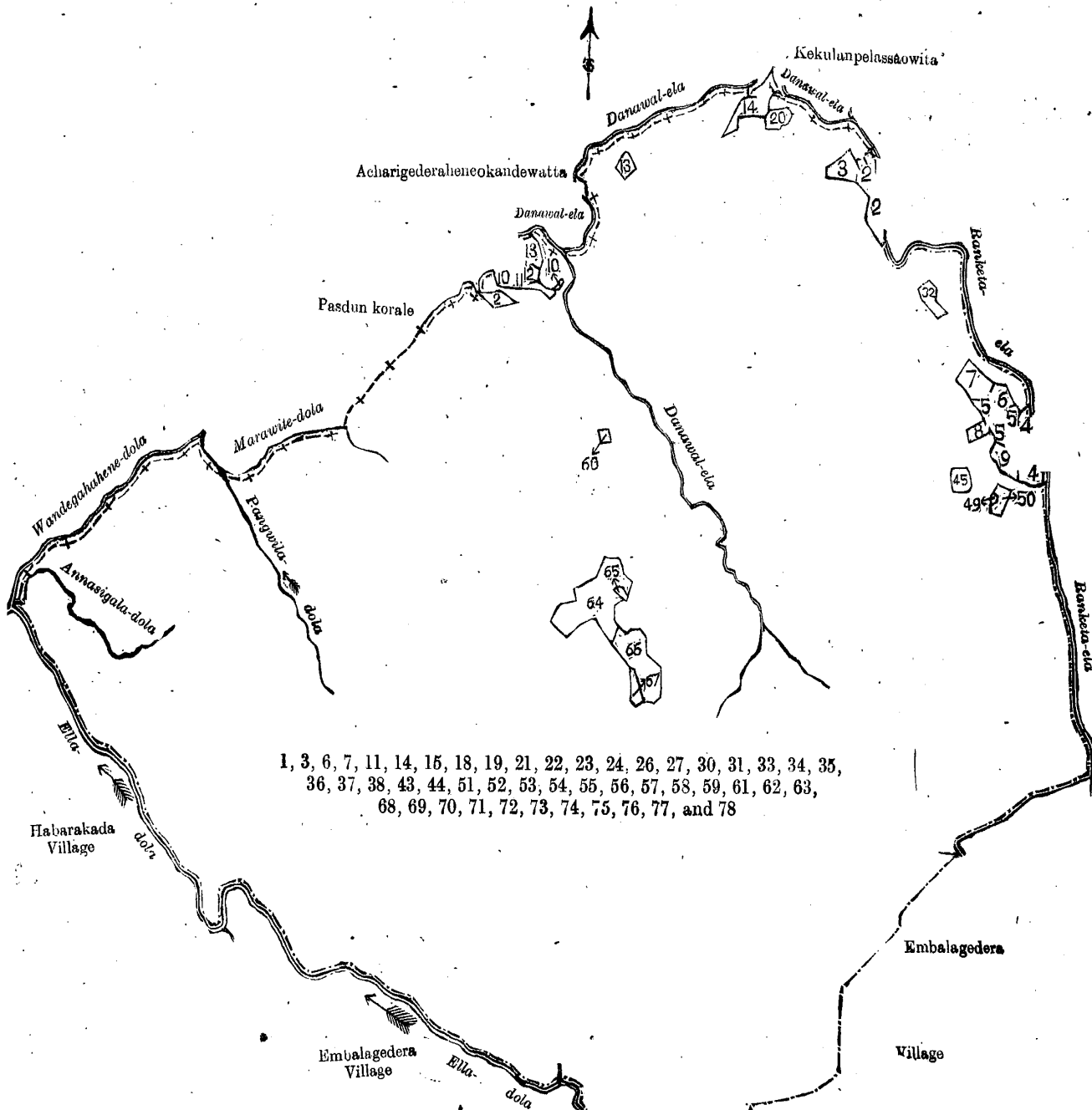
and bounded as follows : on the north by the Wandagahahene-dola, the Marawita-dola, the limit of the Pasdun korale, Hambangalahenapahalawatta claimed by Abeyesinghe Samel Appu and others, Hambangalahenekumbura claimed by ditto, Hambangalahenepahalawatta claimed by ditto, the Danawal-ela, Acharigederaheneokandewatta claimed by Mirihenekankanage Janis, the Danawal-ela, Kekulanpellaowita claimed by Mirihenekankanage Owinis, Annasigalallehenedeniya claimed by ditto, Kekulanpellaowita claimed by ditto, the Danawal-ela ; on the east by the Danawal-ela, Mahaokandewatta claimed by Danawalagamage Uporis and others, Medaokanda claimed by ditto, Kirimetiwalaokandewatta claimed by Galhenege Johanis, Medaokanda claimed by Danawalagamage Uporis and others, the Ranketa-ela, Kekunagawakumbura claimed by Danawalagamage Uporis and others, Ambagahawatta claimed by Danawalagamage Uporis, Elabodaokandewatta claimed by Danawalagamage Baba Appu, Namahaulgodellawatta claimed by Galhenege Johanis, Ambagahawatta claimed by Danawalagamage Uporis, Kahatagahawatta claimed by Danawalagamage Arnolis, Ambagahawatta claimed by Danawalagamage Uporis, Kekunagawakumbura claimed by Danawalagamage Uporis and others, the Ranketa-ela, the village limit of Embalagedera ; on the south by the village limit of Embalagedera, the village limit of Habarakada ; on the west by the Ella-dola; the Wandagahahenedola.

NOTE.—The following lots lying within the above boundaries are excluded from this notice, and their aggregate acreage of 10 acres and 4 perches is not included in the acreage of 808 acres 1 rood and 21 perches given above :—

Preliminary plan 471.

Lot.	Name of Land.	Extent.		
		A.	R.	P.
2	Hambangalahena, Hambangalahenewatta	0	2	7
10	Hambangalahenedeniya	0	0	10
13	Acharigedarahenewatta	0	1	13
20	Tunelamodarawatta	0	2	0
32	Ambagahapittaniyewatta	0	2	13
45	Gorakegawawatta	0	2	7
49	Radahaulagodellawatta	0	0	8
50	Do.	0	1	36

Lot.	Name of Land.	Extent.	
		A.	R. P.
60 ..	Pahalagedarawatta	0	0 28
64 ..	Ihala-aramba	3	3 33
65 ..	Polgahayatawatta	0	0 24
66 ..	Ambagahawatta, Ihalawatta, Elahewanewatta	2	1 0
67 ..	Ihalagederawatta	0	1 25
		<u>10</u>	<u>0 4</u>



1, 3, 6, 7, 11, 14, 15, 18, 19, 21, 22, 23, 24, 26, 27, 30, 31, 33, 34, 35,
36, 37, 38, 43, 44, 51, 52, 53, 54, 55, 56, 57, 58, 59, 61, 62, 63,
68, 69, 70, 71, 72, 73, 74, 75, 76, 77, and 78

- | | |
|---------------------------|------------------------------|
| 1 Mahaokandewatta | 9 Ambagahawatta |
| 2 Medaokanda | 4 Kekunagawakumbura |
| 3 Kirimetiwalaokandewatta | 10 Hambangalahenapahala- |
| 2 Elabodaokanda | watta |
| 4 Kekunagawakumbura | 11 Hambangalahenekumbura |
| 5 Ambagahawatta | 12 Hambangalahenapahala- |
| 9 Elabodaokandewatta | watta |
| 7 Namahaulgodellewatta | 13 Hambangalahenapahala- |
| 5 Ambagahawatta | watta |
| 8 Kahatagahawatta | 14 Annasigalapallehenedeniya |
| 5 Ambagahawatta | |

Scale of 16 Chains to an Inch.

Situation : Danawalagama village in Hinidum pattu of Galle District.

Preliminary plan 471.

Lot.	Name of Land.	Extent.	
		A.	R. P.
1	Hambangalahenedeniya	0	0 20
3	Hambangalahena, Ihalahena	0	1 13
6	Hambangalahenewatta	0	0 34
7	Hambangalahenedeniya	0	1 14
11	Do.	0	1 20
14	Annasigalalalehenedeniya	0	0 16
15	Do.	0	0 21
18	Tunelamodarawatta	0	1 11
19	Do.	0	0 32
21	Galketiya diganeokanda	3	1 16
22	Gedara-addarakumbura, Kirimetiwalaokandekumbura	3	1 25
23	Kumburamedagodella	0	0 7
24	Kirimetiwalaokandakumbura	0	3 18
26	Millagahahenedeniya <i>alias</i> Agalagawadeniya	0	0 28
27	Mahaokanda	0	0 35
30	Etadeniyegoddella	3	0 19
31	Kekunagawakumburegodella, Delgahawalaokandenedeniya <i>alias</i> Ranketaelaivura, Ambagahapittaniyeokanda, Ranketaelaivura, Ambagahapittaniyegodella, Namahaulgodella	5	0 34
33	Ambagahapittaniyegodella	0	0 12
34	Etadeniya, Iriyagahagodellekumbura <i>alias</i> Millagahakumbura, Delgahawalaokandenedeniya	13	0 0
35	Iriyagadeniyegodella <i>alias</i> Gorakagahagodella	0	0 26
36	Ambagahapittaniyegodella	0	2 9
37	Namahaulkumburegodella	1	0 24
38	Namahaulkumbura	1	0 31
43	Do.	1	1 30
44	Galgodalāhena	0	1 25
51	Kekunagawakumbura, Radahaulehenedeniya	4	0 29
52	Ihalaradahaulenewatta	0	1 11
53	Pahalaradahaulahenedeniya	0	1 15
54	Ihalaradahaulahenedeniya	0	0 27
55	Komalimaladeniya	0	0 21
56	Gulanehenedeniya	0	0 11
57	Pambehenedeniya	0	1 13
58	Pahalaradahaulahena, Pahalaradahaulaokanda, Gudanhena, Pinkandehena, Ellawalahena, Annasigalahena, Morawitagahena, Pambehena, Millagahagodella, Ambagahagodellehena, Namahauldeniyagodella, Mediyapanduregodella, Galgodagawagodella, Araliyahenekella, Batketiyakota, Hambangalahenekella, Hambanwalokanda, Acharigedarahena, Annasigalalalehena, Acharigedarahena <i>alias</i> Annasigalahena, Tunmoderawatta, Millagahagodella, Nembiligodella	756	1 10
59	Pambehenedeniya	1	1 27
61	Morawitagalahenedeniya	0	0 30
62	Annasigalahenedeniya	0	0 13
63	Nayapallehenedeniya	0	0 35
68	Gulanehenedeniya	1	0 19
69	Gulanehenedeniyeowita	0	1 1
70	Gulanehenedeniya	0	0 25
71	Pahalaradahaulahenedeniya	0	0 22
72	Gulanehenedeniya	0	2 18
73	Do.	0	0 11
74	Julgahawattedeniya	3	2 26
75	Pinkandehenedeniya	0	3 10
76	Do.	0	2 25
77	Do.	0	1 32
78	Ellewalahenedeniya	0	0 30
		808	1 21
<i>Lots excluded.</i>			
2	Hambangalahena, Hambangalahenewatta	0	2 7
10	Hambangalahenedeniya	0	0 10
13	Acharigedarahenewatta	0	1 13
20	Tunelamodarawatta	0	2 0
32	Ambagahapittaniyawatta	0	2 13
45	Gorakegawawatta	0	2 7
49	Radahaulagodellawatta	0	0 8
50	Do.	0	1 36
60	Pahalagedarawatta	0	0 28

Lot.	Name of Land.	*	Extent.		
			A.	R.	P.
64 ..	Ihala-aramba	3	3	33
65 ..	Polgahayatawatta	0	0	24
66 ..	Ambagahawatta, Ihalawatta, Elahewanewatta	2	1	0
67 ..	Ihalagederawatta	0	1	25
			10	0	4

Field sheets O 8-16, O 9-1-9, O 8-24-32 & O 9-17-25

Surveyor-General's Office.
Colombo, July 22, 1908.
3,166

W. C. S. INGLES,
for Acting Surveyor-General.
Galle S. O. 1—1908

Notice under "The Waste Lands Ordinances of 1897, 1899, 1900, and 1903."

TAKE notice that unless within three months from September 4, 1908, the persons, if any, who claim any interest in the lands hereinafter mentioned or in any one or more of such lands make claim in person or in writing to the said lands or any of them or to some interest therein to J. G. Fraser, Esq., Special Officer appointed under section 28 of "The Waste Lands Ordinances, 1897, 1899, 1900, and 1903," at his office at Hill House, Mutwal, Colombo :

Such Special Officer, in pursuance of the powers vested in him by the said Ordinances, will declare by writing under his hand that the said lands or such of them, as to which no claim has been made, are the property of the Crown.

J. G. FRASER,
Special Officer.

Description of the Lands referred to.

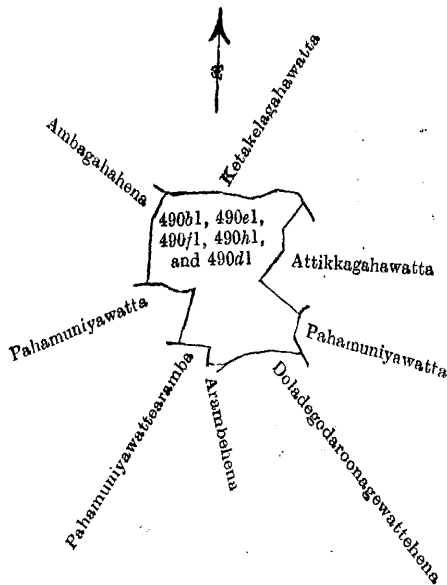
The following lots situated in the village of Denagama, in the Kandaboda pattu of the Matara District, in the Southern Province, as described in the annexed certified tracings :—

I.

Preliminary plan 172.

Lot.	Name of Land.	Extent.			
		A.	R.	P.	
490b1 ..	Goluwaduawatta ..	0	1	23	
490e1 ..	Do. ..	0	2	8	
490f1 ..	Do. ..	0	2	30	
490h1 ..	Ratukosgahawatta ..	1	1	25	
490d1 ..	Ketakelagahawatta ..	1	2	0	
			4	2	6

and bounded as follows: on the north by Ketakelagahawatta claimed by Pattinige Wawinihami and others; on the east by Attikkagahawatta sold by Crown, Pahamuniyawatta claimed by Ahangamage Babunappu; on the south by Doladagoda Roonagewattchena sold by Crown, Arambehena claimed by G. Kaluappu and others, Pahamuniyawatttaramba claimed by Ahangamage Babunappu and others; on the west by Pahamuniyawatta sold by Crown, Ambagahahena sold by Crown.



Scale of 8 Chains to an Inch.

Situation : Denagama village in Kandaboda pattu of Matara District

Preliminary plan 172.

Lot.	Name of Land.			Extent.		
				A.	R.	P.
490b1	Goluwaduawatta	0	1	23
490e1	Do.	0	2	8
490f1	Do.	0	2	30
490h1	Ratukosgahawatta	1	1	25
490d1	Ketakelagahawatta	1	2	0
				4	2	6

Field sheet O ²⁰
38—46

Surveyor-General's Office,
Colombo, June 29, 1908.

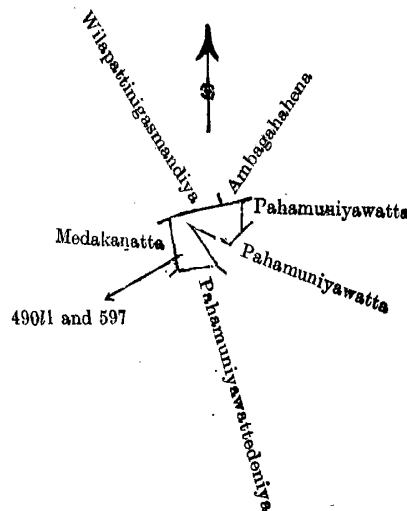
W. C. S. INGLES,
for Acting Surveyor-General.

II.

Preliminary plan 172.

Lot.	Name of Land.			Extent.		
				A.	R.	P.
490l1	Ketakelagahawatta	0	1	11
597	Ketakelagahakoratuwa	0	1	13
				0	2	24

and bounded as follows : on the north by Wilapattinigasmandiya sold by Crown, Ambagahahena sold by Crown ; on the east by Pahamuniyawatta sold by Crown, Pahamuniyawatta claimed by Guruhewage Don Juanis and others ; on the south by Pahamuniyawattedeniya claimed by Udawelage Jayanhami and others ; on the west by Medakanatta sold by Crown.



Scale of 8 Chains to an Inch.

Situation : Denagama village in Kandaboda pattu of Matara District.

Preliminary plan 172.

Lot.	Name of Land.			Extent.		
				A.	R.	P.
490l1	Ketakelagahawatta	0	1	11
597	Ketakelagahakoratuwa	0	1	13
				0	2	24

Field sheet O ²⁰
38—64

Surveyor-General's Office,
Colombo, June 29, 1908.

W. C. S. INGLES,
for Acting Surveyor-General.

Notice under "The Waste Lands Ordinances of 1897, 1899, 1900, and 1903."

TAKE notice that unless within three months from September 4, 1908, the persons, if any, who claim any interest in the lands hereinafter mentioned or in any one or more of such lands make claim in person or in writing to the said lands or any of them or to some interest therein to W. E. Wait, Esq., Special Officer appointed under section 28 of "The Waste Lands Ordinances, 1897, 1899, 1900, and 1903," at his office at Hill House, Mutwal, Colombo:

Such Special Officer, in pursuance of the powers vested in him by the said Ordinances, will declare by writing under his hand that the said lands or such of them, as to which no claim has been made, are the property of the Crown.

W. E. WAIT,
Special Officer.

Description of the Lands referred to.

The following lots situated in the village of Walasgala, in the East Giruwa pattu of the Hambantota District, in the Southern Province, as described in the annexed certified tracing:—

Preliminary plan 450.

Lot.	Name of Land.	Extent.		
		A.	R.	P.
1	Walasgalabedda <i>alias</i> Wewagawayaya, Palugaswala- yaya, &c.	719	0	39
2	Palugaswekadewewa	1	0	38
3	Helambagahawewa	3	3	22
4a	Walasgalabedda	5	0	19
5b	Walasgalabedda	0	0	17
5c	Do.	0	0	14
		729	2	29

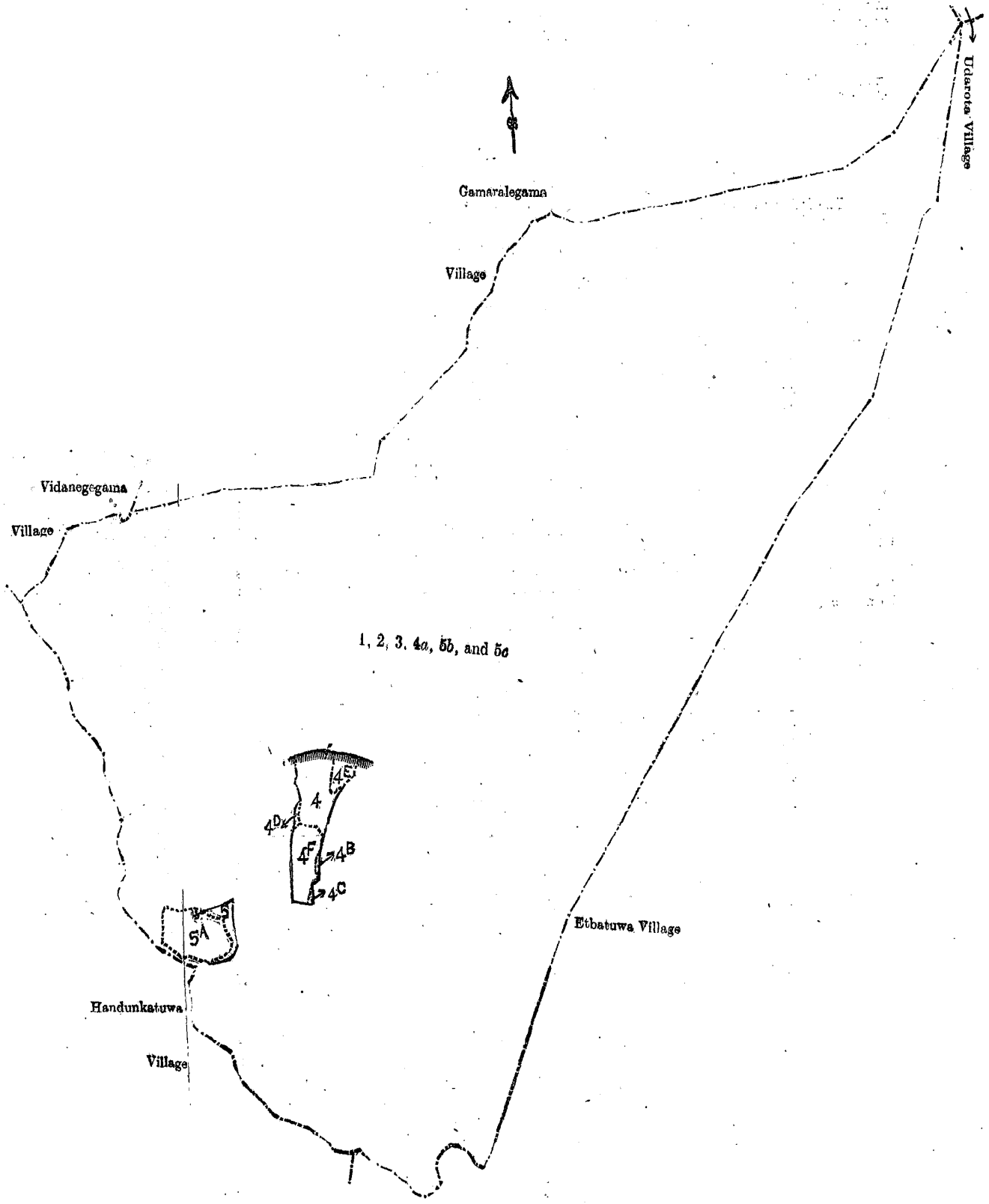
and bounded as follows: on the north by the village limit of Vidanegegama, the village limit of Gamaralegama; on the east by the village limit of Uda Rota, the village limit of Etbatuwa; on the south by the village limit of Etbatuwa, the village limit of Handunkatuwa; on the west by the village limit of Handunkatuwa, the village limit of Vidanegegama.

NOTE.—The following lots lying within the above boundaries are excluded from this notice, and their aggregate acreage of 13 acres 3 roods and 21 perches is not included in the acreage of 729 acres 2 roods and 29 perches given above:—

Preliminary plan 450.

Lot.	Name of Land.	Extent.		
		A.	R.	P.
4	Welagawabedda	3	2	24
4b	Walasgalawela	0	0	9
4c	Do.	0	0	6
4d	Welagawabedda	0	0	12
4e	Helambawela	0	3	23
4f	Walasgalawela	3	0	30
5	Walasgalagoda	0	3	31
5a	Do.	5	0	6
		13	3	21

[For Tracing see page 1186.]



Scale of 16 Chains to an Inch.

Situation : Walasgala village in East Giruwa pattu of Hambantota District.

Preliminary plan 450.

Lot.	Name of Land.	Extent.		
		A.	R.	P.
1 ..	Walasgalabedda <i>alias</i> Wewagawayaya, Palugaswala- yaya, &c.	719	0	39
2 ..	Palugaswekadewewa	1	0	38
3 ..	Helambagahawewa	3	3	22
4a ..	Walasgalabedda	5	0	19
5b ..	Walasgalabedda	0	0	17
5c ..	Do.	0	0	14
		<u>729</u>	<u>2</u>	<u>29</u>

Lots excluded.

4 ..	Welagawabedda	3	2	24
4b ..	Walasgalawela	0	0	9
4c ..	Do.	0	0	6
4d ..	Welagawabedda	0	0	12
4e ..	Helambawela	0	3	23
4f ..	Walasgalawela	3	0	30
5 ..	Walasgalagoda	0	3	31
5a ..	Do.	5	0	6
		<u>13</u>	<u>3</u>	<u>21</u>

Field sheets P 12 12 17
49—57, P 50—58 & P 1—9Surveyor-General's Office,
Colombo, July 15, 1908.

3,168

R. S. TEMPLETON,
Acting Surveyor-General
Hambantota S. O. 112—1908

[Notice under "The Waste Lands Ordinances of 1897, 1899, 1900, and 1903."]

TAKE notice that unless within three months from September 4, 1908, the persons, if any, who claim any interest in the lands hereinafter mentioned or in any one or more of such lands make claim in person or in writing to the said lands or any of them or to some interest therein to W. E. Wait, Esq., Special Officer appointed under section 28 of "The Waste Lands Ordinances, 1897, 1899, 1900, and 1903," at his office at Hill House, Mutwal, Colombo :

Such Special Officer, in pursuance of the powers vested in him by the said Ordinances, will declare by writing under his hand that the said lands or such of them, as to which no claim has been made, are the property of the Crown.

W. E. WAIT,
Special Officer.*Description of the Lands referred to.*

The following lots situated in the village of Palle Rota, in the East Giruwa pattu of the Hambantota District, in the Southern Province, as described in the annexed certified tracings :—

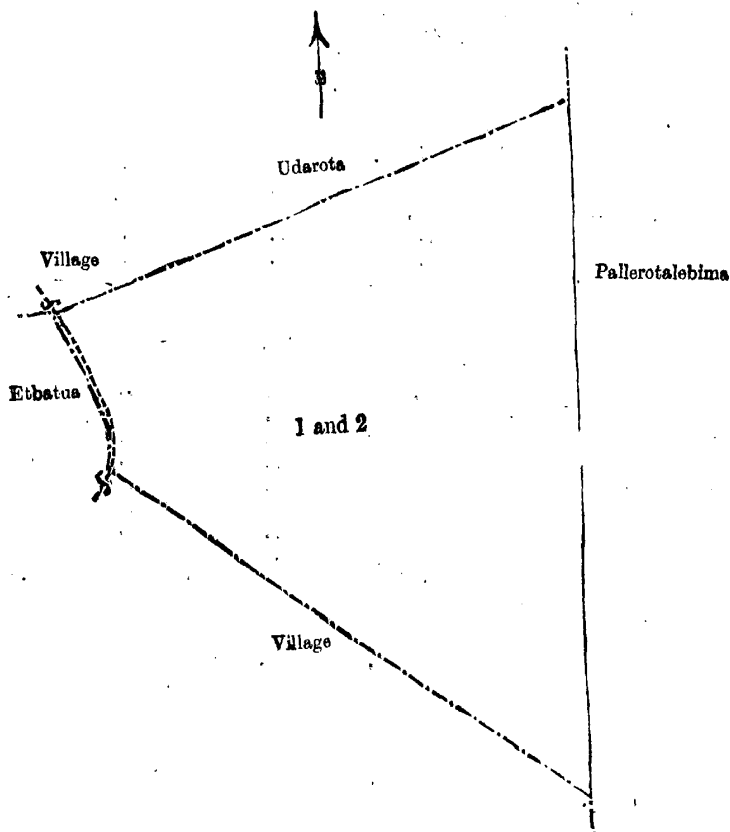
I.

Preliminary plan 463.

Lot.	Name of Land.	Extent.		
		A.	R.	P.
1 ..	Vilagawayaya	32	1	14
2 ..	Vilagawayaya (portion of P. P. 3,442/8,077)	12	0	32
		<u>44</u>	<u>2</u>	<u>6</u>

and bounded as follows : on the north by the village limit of Uda Rota ; on the east by Palle Rota Lebima claimed by Don Bastian ; on the south and west by the village limit of Etbatuwa.

[For Tracing see page 1188.]



Scale of 8 Chains to an Inch.

Situation : Palle Rota village in Giruwa Pattu East of Hambantota District.
Preliminary plan 463.

Lot.	Name of Land.	Extent.	
		A.	R. P.
1	Vilagawayaya	32	1 14
2	Vilagawayaya (portion of P. P. 3,442/8,077)	12	0 32
		<u>44</u>	<u>2 6</u>

Field sheet P ¹²₅₀₋₅₈

Surveyor-General's Office,
Colombo, July 28, 1908.

J. B. M. RIDOUR,
for Acting Surveyor-General

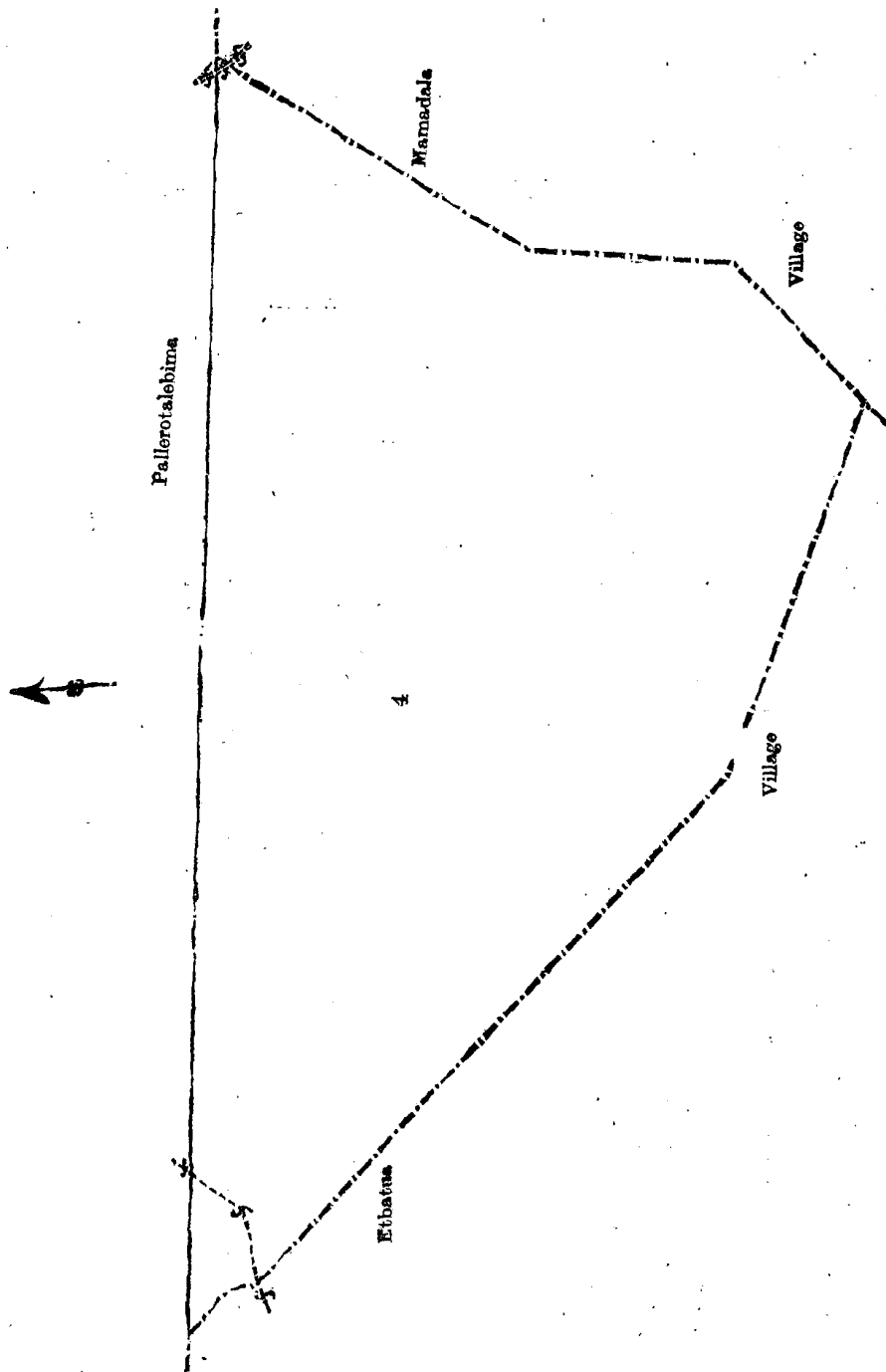
II.

Preliminary plan 463.

Lot.	Name of Land.	Extent.	
		A.	R. P.
4	Hatarayaya, Galpelesselanda, Kunakatuwaleyaya, Hikgahayaya, Guruwaleyaya	93	2 24

and bounded as follows : on the north by Palle Rota Lebima claimed by Don Bastian ; on the east by the village limit of Mamadola ; on the south and west by the village limit of Ettatuwa.

[For Tacing see page 1189.]



Scale of 8 Chains to an Inch.

Situation : Palle Rota village in Giruwa Pattu East of Hambantota District.

Preliminary plan 463.

Lot.	Name of Land.	Extent. A. R. P.
4	Hatarayaya, Galpelesselanda, Kunakatuwalayaya, Hikgahayaya, Guruwaleyaya	93 2 24

Field sheet P ¹²₅₀₋₅₈

Surveyor-General's Office,
Colombo, July 9, 1908.

3,169

R. S. TEMPLETON,
Acting Surveyor-General.
Hambantota S. O. 113—1908

Notice under "The Waste Lands Ordinances of 1897, 1899, 1900, and 1903."

TAKE notice that unless within three months from September 4, 1908, the persons, if any, who claim any interest in the lands hereinafter mentioned or in any one or more of such lands or to some interest therein make claim in person or in writing to the said lands or any of them or to some interest therein to W. E. Wait, Esq., Special Officer appointed under section 28 of "The Waste Lands Ordinances, 1897, 1899, 1900, and 1903," at his office at Hill House, Mutwal, Colombo:

Such Special Officer, in pursuance of the powers vested in him by the said Ordinances, will declare by writing under his hand that the said lands or such of them, as to which no claim has been made, are the property of the Crown.

W. E. WAIT,
Special Officer.

Description of the Lands referred to.

The following lots situated in the village of Welipitiya, in the East Giruwa pattu of the Hambantota District, in the Southern Province, as described in the annexed certified tracing:—

I.

Preliminary plan 391.

Lot.	Name of Land.	Extent.		
		A.	R.	P.
1	Illalketiye goda	4	3	32
2	Penikolahenekella	0	2	28
13	Vidanegodakehelkoratuwa	0	3	28
19	Pallehakoratuwa, Ketakelagahahena, Nugagahahena, Maraketiyagoda, Kotigalegoda, Pansalagodellehena, Patangigahagodella, Gonnagahagodella, Udaharuppehena, Kaputugodella, Alauwegodella, Karambewewakendegodella, Kudumiriyagoda, Vidanegedera-alutwattehena, Vidanegoda, Marawegahahena, Pengirihena, Koskanuwegodella, Wanjanayagodella, Talagahawattekoratuwa, Alutwattehenekoratuwa, Wewehena, Arekoratuwa, Kalugahahena, Karagahagalpottehena, Welipitiyapanguwahenyaya	474	1	13
27	Bogahahena, Naranpandurehena, Kohombagahahena, Kirimetigodahena	9	1	15
27b	Kohombagahawatta	0	0	26
34a	Kongahawatta (road reservation)	0	1	18
35a	Heennaranpandurewatta	0	1	18
39	Mikanda-arealutkoratuwa	0	3	3
40a	Kolongahahena	1	0	5
41a	Kumbukgahahena	1	0	35
43a	Netolketiye wala	0	1	16
45	Pahatawalekoratuwa	0	2	26
48	Mehimullewewa	1	0	4
51	Rukattanagahakoratuwa, Ambaruppehena, &c.	2	3	28
51b	Ketakelagahawattebedda	5	0	2
51c	Delgahawattebedda	1	1	17
51d	Do.	0	1	3
51j	Walimepelabogahabedda <i>alias</i> Debokkagedarawattebedda	1	3	2
51m	Bombandiyahena	0	3	21
51n	Delgahawatta	0	0	34
51o	Mahimullekumbureatmaga	1	1	22
51r	Rukattanahenebedda	1	0	27
51s	Kolongahakoratuwa	1	2	10
51u	Ambaruppebedda	2	2	36
58	Patangigahagoda	0	3	13
59	Delgahawatta	1	0	4
60	Do.	1	1	12
61	Hettikandegodawatta	0	3	18
62	Welanketiye hawatta	0	2	13
63	Talagahawatta	2	1	26
67	Maraketiyagoda-alutwatta	0	2	11
69	Maragahahena, Bogahagawagodapuncha, Katukomegoda	16	0	17
70	Kalagahawatta	0	1	14
75	Badullagahadeniyahena, Bakmigahawewahena, Werakotugodella, Madukanuwegodella, Maragahakotuwehena, Madittehena, Mehimullewelehena, Ambegawahena, Niyandagalgodella, Kumbukgahahena, Kolongahahena, Polgahahena, Karadiahena, Ehelaketiyahena, Nikaketiyehena, Digapotahena, Sudugalahena, Kongahahena, Ediringepalukoratuwa, Kalagahakoratuwa, Gorakagahawattekehelkoratuwa, Tapasgalehenyaya	439	3	39
75a	Kolongahahena,	0	3	20

Lot.	Name of Land.	Extent.		
		A.	R.	P.
76	Dambakumbureulpotha	0	0	20
77	Kendagawadeniya	1	0	2
84	Kajugahawatta	1	2	18
89a	Madittehena, Amberuppa, Wekadahena, Galulugahawattehena, &c.	11	3	3
92	Mikaketiyewewa	1	1	5
		996	0	24

and bounded as follows : on the north by the village limit of Labuhengoda, the village limit of Sapugahayaya ; on the east by the village limit of Middeniya ; on the south by the village limit of Ulahitiyawa ; on the west by the Amudamuna-ara (the village limit of Ritigahayaya, the village limit of Daradunyaya, the village limit of Ambagasara), the village limit of Rikillapana.

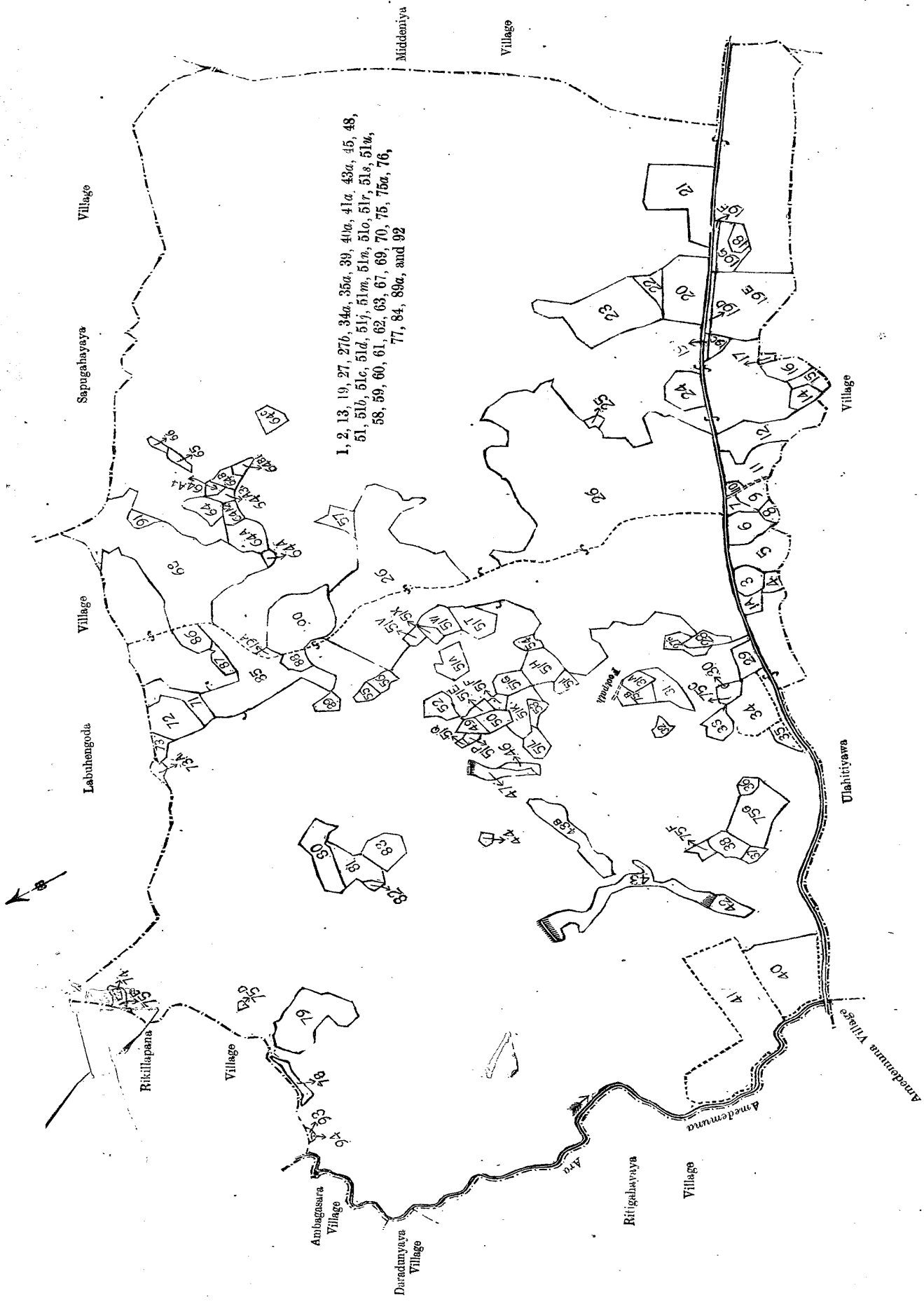
NOTE.—The following lots lying within the above boundaries are excluded from this part of the notice, and their aggregate acreage of 327 acres and 17 perches is not included in the acreage of 996 acres and 24 perches given above:—

Preliminary plan 391.

Lot.	Name of Land.	Extent.		
		A.	R.	P.
3	Lolugahawatta	1	1	28
4	Penikolahenekella	0	2	5
5	Talagawatta	3	1	16
6	Do.	1	2	20
7	Nugagahakoratuwa	0	2	32
8	Godellewatta	0	1	30
9	Kohombagahawatta	1	0	26
10	Do.	0	1	26
11	Kohombagahakoratuwa	3	0	19
12	Kohombagahawatta-arehenekoratuwa	5	0	17
14	Kongahawatta	0	3	26
15	Do.	0	3	23
16	Ketakelegahawatta	1	2	20
17	Do.	0	0	37
18	Wewahenakoratuwa	0	3	4
20	Bulugahawatta	5	0	19
21	Pengirihenewatta	6	3	21
22	Bulugahawatta	0	3	34
23	Bulugahawatta, Kudupitiyagoda	9	0	12
24	Talaketiyewatta	2	1	11
25	Gulugahawatta	0	1	26
26	Naranpandurewatta, Kohombagahawatta, Polkoratuwewatta, Palugahawelawatta, Siyambalagahawatta, Delgahawatta, Ulahitiyawegederawatta, Lindagawawatta	118	3	34
28	Kirimetigodawatta	0	3	17
29	Naranpandurekoratuwa	1	1	28
30	Bogahakoratuwa	0	0	5
31	Kapugahawatta, Sudugalawatta	1	3	10
32	Sudugalawatta	0	2	3
33	Do.	1	1	27
34	Ketagalagahawatta, Kongahawatta	4	0	7
35	Kongahawatta	0	3	35
36	Digapettekoratuwa (T. P. 242,076)	0	2	0
37	Mikandarewatta (T. P. 242,077)	0	2	5
38	Do.	1	1	32
40	Kolongahahena (T. P. 242,078)	8	1	10
41	Kolongahahena, &c. (T. P. 208,755)	14	3	4
42	Karadiawela	1	1	0
43	Ehelaketiyekumbura, Nikaketiyekumbura, Potawekumbura	4	1	22
44	Buluwagawawatta (T. P. 242,079)	0	1	6
46	Mehimulledeniya	0	2	19
47	Mehimullekumbura	1	0	5
49	Madittawala	0	2	23
50	Mahanuwarakadayawatta	1	0	15
52	Madittawatta	1	1	8
53	Medahenewatta	0	2	36
54	Amberuppa	0	1	32
55	Kandimullewatta	0	2	38
56	Do.	0	2	6
57	Patangigahakoratuwa	1	0	22
54	Gulugahawatta, Ketakelegahawatta	1	2	12
64a	Arewatta, Kotigalawatta, Gulugahawatta	0	1	18
64b	Gulugahawatta, Maraketiyegodella	0	3	15

Lot.	Name of Land.	Extent.		
		A.	R.	P.
64c	Patangigahagodahena	1	0	12
65	Maraketiyagodawatta	0	2	7
66	Maraketiyagodakehelkoratuwa	0	1	0
68	Arewatta, Maragahawatta, Gulugahawatta, Alutwatta, &c.	20	1	8
71	Galagawawatta	2	0	26
72	Do.	3	1	18
73	Lofugahawatta	0	3	6
73a	Ketakelegahawatta	0	2	17
74	Bibulagawakumbura	0	0	35
78	Badullagahadeniya	0	3	22
79	Ketakelegahawatta, Delgahawatta, Wela-atnagawatta	-5	2	39
80	Talagahawatta, Udahawatta, Badalgederawatta	3	1	36
81	Maragahawatta, Medawatta	2	1	38
82	Maragahawatta	0	1	16
83	Pahalawatta	2	0	36
85	Gorakagahawatta, Galagawawatta, Palulindagawatta, Galolugahawatta	7	1	18
86	Landewatta	1	2	6
87	Gorakagahawatta	0	3	26
88	Palulindagawawatta	0	3	24
89	Werakotuwatta	0	2	38
90	Pansalagodawatta <i>alias</i> Lindagawawatta, Golugawatta	6	1	8
91	Bulugahawatta	0	2	25
93	Badullagahadeniya	0	0	21
94	Badullagahawatta <i>alias</i> Kankanangodahenawatta	0	0	23
1a	Maragahawatta	0	3	20
19a	Pinwatta	0	1	0
27a	Maragahawatta <i>alias</i> Ketakelegahawatta	1	0	19
31a	Kirimetigodawatta	0	3	12
43b	Wetakeyawa <i>alias</i> Potarakumbura	3	0	38
51a	Ketakelegahawatta	1	2	20
51e	Delgahawatta	0	2	17
51f	Bogahawatta	0	1	39
51g	Do.	1	1	6
51h	Do.	2	0	15
51i	Welimepalabogahakoratuwa	0	2	38
51k	Debokkagedarawattekoratuwa	1	2	34
51l	Bomandiyawatta	1	0	14
51p	Delgahawatta	0	1	0
51q	Wewagawakoratuwa	0	0	18
51t	Millagederawatta	1	3	30
51v	Udahawatta	0	1	30
51w	Kajugahawatta	1	2	13
51x	Kajugahabedda	0	2	7
75b	Bogahabeddehena	1	0	22
75c	Bogahawatta	0	3	16
75d	Edirisinhagepalukoratuwa	0	0	23
75e	Tapasgalayaya, Bakmigahawewa-addarakumbura	0	1	25
64a1	Galgodawatta	2	0	12
64a2	Arakoratuwa	0	3	9
64a3	Do.	0	1	24
64a4	Do.	0	1	4
64b1	Maraketiyagodawatta	0	1	33
19b	Maragahakoratuwa	0	0	25
19c	Do.	0	2	18
19d	Maragahahena	0	1	21
19e	Do.	8	1	12
19f	Ketakelegahakoratuwa	0	1	15
19g	Do.	2	0	12
75f	Mikandarehena	0	1	25
75g	Digapotehena	4	2	20
		327	0	17

[For Tracing see page 1193.]



1, 2, 13, 19, 27, 27b, 34a, 35a, 39, 41a, 43a, 45, 48,
 51, 51b, 51c, 51d, 51m, 51n, 51o, 51r, 51s, 51w,
 58, 59, 60, 61, 62, 63, 67, 69, 70, 75, 75a, 76,
 77, 84, 89a, and 92

Scale of 16 Chains to an Inch.

Situation : Welipitiya village in East Giruwa pattu.

Preliminary plan 391.

Lot.	Name of Land.	Extent.		
		A.	R.	P.
1	Illalketiyegoda	4	3	32
2	Penikolahenekella	0	2	28
13	Vidanegodakehelkoratuwa	0	3	28
19	Pallehakoratuwa, Ketakelagahahena, Nugagahahena, Maraketiyagoda, Kotigalegoda, Pansalagodellehena, Patangigahagodella, Gonnagahagodella, Udaharuppehena, Kaputugodella, Alauwegodella, Karambewewakendegodella, Kudumiriyagoda, Vidanegedera-alutwattehena, Vidanegoda, Marawegahahena, Pengirihena, Koskanuwegodella, Wanjanayagodella, Talagahawattekoratuwa, Alutwattehenekoratuwa, Wewehena, Arekoratuwa, Kalugahahena, Karagahagalpotehena, Welipitiyapanguwahenyaya	474	1	13
27	Bogahahena, Naranpandurehena, Kohombagahahena, Kirimetigodahena	9	1	15
27b	Kohombagahawatta	0	0	26
34a	Kongahawatta (road reservation)	0	1	18
35a	Heennaranpandurewatta	0	1	18
39	Mikanda-arealutkoratuwa	0	3	3
40a	Kolongahahena	1	0	5
41a	Kumbukgahahena	1	0	35
43a	Netolketiyewala	0	1	16
45	Pahatawalekoratuwa	0	2	26
48	Mehimullewewa	1	0	4
51	Rukattanagahakoratuwa, Ambaruppehena, &c.	2	3	28
51b	Ketakelagahawattebedda	5	0	2
51c	Delgahawattebedda	1	1	17
51d	Do.	0	1	3
51j	Walimepelabogahabedda <i>alias</i> Debokkagedarawattebedda	1	3	2
51m	Bombandiyahena	0	3	21
51n	Delgahawatta	0	0	34
51o	Mahimullekumbureatmaga	1	1	22
51r	Rukattanahenebedda	1	0	27
51s	Kolongahakoratuwa	1	2	10
51u	Ambaruppebedda	2	2	36
58	Patangigahagoda	0	3	13
59	Delgahawatta	1	0	4
60	Do.	1	1	12
61	Hettikandegodawatta	0	3	18
62	Welanketiyehenawatta	0	2	13
63	Talagahawatta	2	1	26
67	Maraketiyagoda-alutwatta	0	2	11
69	Maragahahena, Bogahagawagodapuncha, Katukomegoda	16	0	17
70	Kalagahawatta	0	1	14
75	Badullagahadeniyahena, Bakmigahawewahena, Werakotugodella, Madukanuwegodella, Maragakotuwehena, Madittehena, Mehimullewelehena, Ambegawahena, Niyandagalgodella, Kumbukgahahena, Kolongahahena, Polgahahena, Karadahena, Ehelaketiyahena, Nikaketiyehena, Digapotahena, Sudugalahena, Kongahahena, Ediringepalukoratuwa, Kalagahakoratuwa, Gorakagahawattekehelkoratuwa, Tapasgalehenyaya	439	3	39
75a	Kolongahahena	0	3	20
76	Dambakumbureulpotha	0	0	20
77	Kendagawadeniya	1	0	2
84	Kajugahawatta	1	2	18
89a	Madittehena, Amberuppa, Wekadahena, Gallogahawattehena, &c.	11	3	3
92	Mikaketiyewewa	1	1	5
		996	0	24
<i>Lots excluded.</i>				
3	Lolugahawatta	1	1	28
4	Penikolahenekella	0	2	5
5	Talagaswatta	3	1	16
6	Do.	1	2	20
7	Nugagahakoratuwa	0	2	32
8	Godellewatta	0	1	30

Lot.	Name of Land.	Extent.		
		A.	R.	P.
9	Kohombagahawatta	1	0	26
10	Do.	0	1	26
11	Kohombagahakoratuwa	3	0	19
12	Kohombagahawatta-arehenekoratuwa	5	0	17
14	Kongahawatta	0	3	26
15	Do.	0	3	23
16	Ketakelagahawatta	1	2	20
17	Do.	0	0	37
18	Wewahenakoratuwa	0	3	4
20	Bulugahawatta	5	0	19
21	Pengirihenewatta	6	3	21
22	Bulugahawatta	0	3	34
23	Bulugahawatta, Kudupitiyagoda	9	0	12
24	Talaketiyewatta	2	1	11
25	Gulugahawatta	0	1	26
26	Naranpandurewatta, Kohombagahawatta, Polkoratuwewatta, Palugahawelawatta, Siyambalagahawatta, Delgahawatta, Ulahitiyawegederawatta, Lindagawawatta	118	3	34
28	Kirimetigodawatta	0	3	17
29	Naranpandurekoratuwa	1	1	28
30	Bogahakoratuwa	0	0	5
31	Kapugahawatta, Sudugalawatta	1	3	10
32	Sudugalawatta	0	2	3
33	Do.	1	1	27
34	Ketakelagahawatta, Kongahawatta	4	0	7
35	Kongahawatta	3	3	35
36	Digapettekoratuwa (T.P. 242,076)	0	2	0
37	Mikandearewatta (T. P. 242,077)	0	2	5
38	Do.	1	1	32
40	Kolongahahena (T. P. 242,078)	8	1	10
41	Kolongahahena, &c. (T. P. 208,755)	14	3	4
42	Karadiawela	1	1	0
43	Ehelaketiyekumbura, Nikaketiyekumbura, Potawekumbura	4	1	22
44	Buluwagawawatta (T. P. 242,079)	0	1	6
46	Mehimulledehiya	0	2	19
47	Mehimullekumbura	1	0	5
49	Madittawala	0	2	23
50	Mahanuwarakadayayawatta	1	0	15
52	Madittawatta	1	1	8
53	Medahenewatta	0	2	36
54	Amberuppa	0	1	32
55	Kandimullewatta	0	2	38
56	Do.	0	2	6
57	Patangigahakoratuwa	1	0	22
64	Gulugahawatta, Ketakelagahawatta	1	2	12
64a	Arewatta, Kotigalawatta, Gulugahawatta	0	1	18
64b	Gulugahawatta, Maraketiyegodella	0	3	15
64c	Patangigahagodahena	1	0	12
65	Maraketiyagodawatta	0	2	7
66	Maraketiyagodakehelkoratuwa	0	1	0
68	Arewatta, Maragahawatta, Gulugahawatta, Alutwatta, &c.	20	1	8
71	Galagawawatta	2	0	26
72	Do.	3	1	18
73	Lolugahawatta	0	3	6
73a	Ketakelagahawatta	0	2	17
74	Bibulagawakumbura	0	0	35
78	Badullagahadeniya	0	3	22
79	Ketakelagahawatta, Delgahawatta, Wela-atmagawatta	5	2	39
80	Talagahawatta, Udahawatta, Badalgederawatta	3	1	36
81	Maragahawatta, Medawatta	2	1	38
82	Maragahawatta	0	1	16
83	Pahalawatta	2	0	36
85	Gorakagahawatta, Galagawawatta, Palulindagawawatta, Galolugahawatta	7	1	18
86	Landewatta	1	2	6
87	Gorakagahawatta	0	3	26
88	Palulindagawawatta	0	3	24
89	Werakotuwatta	0	2	38
90	Pansalagodawatta <i>alias</i> Lindagawawatta, Golugawatta	6	1	8
91	Bulugahawatta	0	2	25
93	Badullagahadeniya	0	0	21
94	Badullagahawatta <i>alias</i> Kankanagodahenawatta	0	0	23

Lot.	Name of Land.	Extent.	
		A.	R. P.
1a	Maragahawatta	0	3 20
19a	Pinwatta	0	1 0
27a	Maragahawatta <i>alias</i> Ketakelagahawatta	1	0 19
31a	Kirimetigodawatta	0	3 12
43b	Wetakeyawa <i>alias</i> Potarakumbura	3	0 38
51a	Ketakelagahawatta	1	2 20
51e	Delgahawatta	0	2 17
51f	Bogahawatta	0	1 39
51g	Do.	1	1 6
51h	Do.	2	0 15
51i	Welimepalabogahakoratuwa	0	2 38
51k	Debokkagedarawattekora tuwa	1	2 34
51l	Bomandiyawatta	1	0 14
51p	Delgahawatta	0	1 0
51q	Wewagawakoratuwa	0	0 18
51t	Millagederawatta	1	3 30
51v	Udahawatta	0	1 30
51w	Kajugahawatta	1	2 13
51x	Kajugahabedda	0	2 7
75b	Bogahabeddehena	1	0 22
75c	Bogahawatta	0	3 16
75d	Edirisinhagepalukoratuwa	0	0 23
75e	Tapasgalayaya, Bakmigahawewa-addarakumbura	0	1 25
64a1	Galgodawatta	2	0 12
64a2	Arakoratuwa	0	3 9
64a3	Do.	0	1 24
64a4	Do.	0	1 4
64b1	Maraketiyagodawatta	0	1 33
19b	Maragahakoratuwa	0	0 25
19c	Do.	0	2 18
19d	Maragahahena	0	1 21
19e	Do.	8	1 12
19f	Ketakelagahakoratuwa	0	1 15
19g	Do.	2	0 12
75f	Mikandarehena	0	1 25
75g	Digapotehena	4	2 20
		327	0 17

Field sheets P ¹¹ 1-9, P ¹¹ 2-10, P ¹¹ 17-25, & P ¹¹ 18-26

Surveyor-General's Office,
Colombo, April 11, 1908.

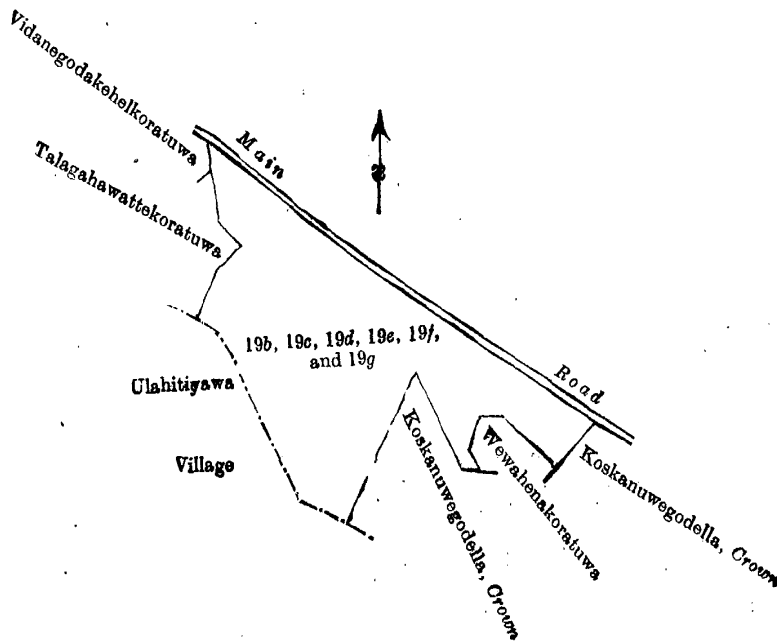
J. B. M. RIDOUT,
for Surveyor-General.

II.

Preliminary plan 391.

Lot.	Name of Land.	Extent.	
		A.	R. P.
19b	Maragahakoratuwa (reservation for road)	0	0 25
19c	Maragahakoratuwa	0	2 18
19d	Maragahahena (reservation for road)	0	1 21
19e	Maragahahena	8	1 12
19f	Ketakelagahakoratuwa (reservation for road)	0	1 15
19g	Ketakelagahakoratuwa	2	0 12
		11	3 23

and bounded as follows : on the north by the main road ; on the east by the main road, Koskanuwegodella claimed by the Crown ; on the south by Wewahenekoratuwa claimed by Don Migel Wickrama Vitarana, Koskanuwegodella claimed by the Crown, the village limit of Ulahitiyawa ; on the west by the village limit of Ulahitiyawa, Talagahawattekoratuwa claimed by Wickramasinge Andris, Vidanegodakehelkoratuwa claimed by Don Migel Wickrama Vitarana.



Scale of 8 Chains to an Inch.

Situation : Welipitiya village in East Giruwa pattu of Hambantota District.

Preliminary plan 391.

Lot.	Name of Land.		Extent.		
			A.	R.	P.
19b	Maragahakoratuwa (reservation for road)	..	0	0	25
19c	Maragahakoratuwa	..	0	2	18
19d	Maragahahena (reservation for road)	..	0	1	21
19e	Maragahahena	..	8	1	12
19f	Ketakegahakoratuwa (reservation for road)	..	0	1	15
19g	Ketakegahakoratuwa	..	2	0	12
			<u>11</u>	<u>3</u>	<u>23</u>

Field sheet P ¹¹ 18—26

Surveyor-General's Office,
Colombo, July 24, 1908.

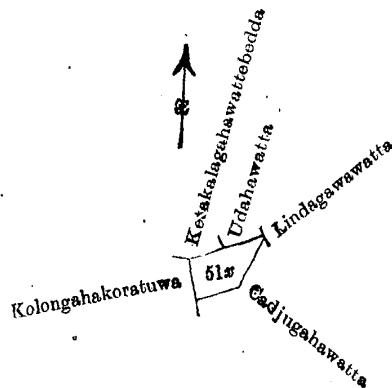
J. B. M. RIDOUT,
for Acting Surveyor-General.

III.

Preliminary plan 391.

Lot.	Name of Land.		Extent.		
			A.	R.	P.
51z	Kajugahabedda	..	0	2	7

and bounded as follows : on the north by Ketakegahawattebedda claimed by Don Migel Wickrama Vitarana, Udahawatta claimed by W. S. Siman Appu ; on the east by Lindagawawatta claimed by Don Thiadoris Weeraman Senarat Ratnayaka Appuhamy, Kajugahawatta claimed by Wijesundarage Babunhamy ; on the south by Kajugahawatta claimed by Wijesundarage Babunhamy ; on the west by Kolongahakoratuwa claimed by W. S. Kaluappu.



Scale of 8 Chains to an Inch.

Situation : Welipitiya village in East Giruwa pattu of Hambantota District.

Preliminary plan 391.

Lot.	Name of Land.	Extent.		
		A.	R.	P.
51z	Kajugahabedda	0	2	7

Field sheet P ¹¹
18—26

Surveyor-General's Office,
Colombo, July 24, 1908.

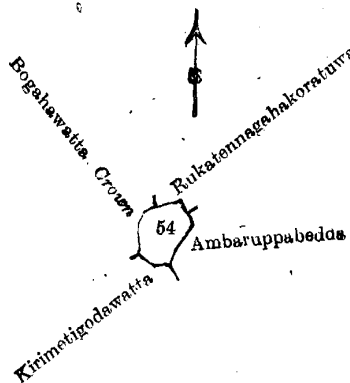
J. B. M. RIDOUT,
for Acting Surveyor-General.

IV.

Preliminary plan 391.

Lot.	Name of Land.	Extent.		
		A.	R.	P.
54	Amberuppa	0	1	32

and bounded as follows : on the north by Bogahawatta claimed by the Crown, Rukattanagahakoratuwa, Ambaruppehena, &c., claimed by Don Migel Wickrama Vitarana ; on the east by Ambaruppebedda claimed by Don Migel Wickrama Vitarana ; on the south by Kirimetigodawatta claimed by Weerakkuttiachchige Senarat ; on the west by Bogahawatta claimed by the Crown.



Scale of 8 Chains to an Inch.

Situation : Welipitiya village in East Giruwa pattu of Hambantota District.

Preliminary plan 391.

Lot.	Name of Land.	Extent.		
		A.	R.	P.
54	Amberuppa	0	1	32

Field sheets P ¹¹
17—25 & P ¹¹
18—26

Surveyor-General's Office,
Colombo, July 24, 1908.

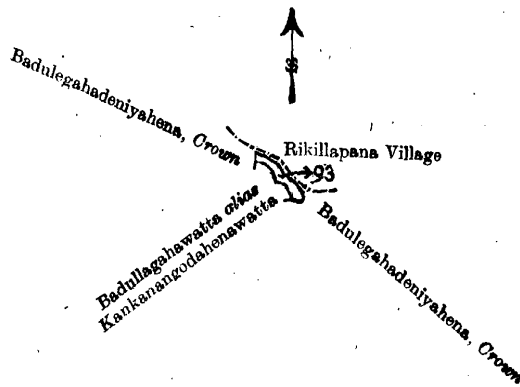
J. B. M. RIDOUT,
for Acting Surveyor-General.

V.

Preliminary plan 391.

Lot.	Name of Land.	Extent.		
		A.	R.	P.
93	Badullagahadeniya	0	0	21

and bounded as follows : on the north by the village limit of Rikillapana ; on the east by the village limit of Rikillapana, Badullagahadeniyehena claimed by the Crown ; on the south by Badullagahadeniyehena claimed by the Crown, Badullagahawatta *alias* Kankanangodahenewatta claimed by Ranawakage Andris of Ambagasara ; on the west by Badullagahawatta *alias* Kankanangodahenewatta claimed by Ranawakage Andris of Ambagasara, Badullagahadeniyehena claimed by the Crown.



Scale of 8 Chains to an Inch.

Situation : Welipitiya village in East Giruwa pattu of Hambantota District.

Preliminary plan 391.

Lot.	Name of Land.	Extent.	
		A.	R. P.
93	Badullagahadeniya	0	0 21

Field sheet P ¹¹ 1-9

Surveyor-General's Office,
Colombo, July 24, 1908.
3,170

J. B. M. RIDOUT,
for Acting Surveyor-General.
Hambantota S. O. 114—1908

Notice under "The Waste Lands Ordinances of 1897, 1899, 1900, and 1903."

TAKE notice that unless within three months from September 4, 1908, the persons, if any, who claim any interest in the lands hereinafter mentioned or in any one or more of such lands or to some interest therein make claim in person or in writing to the said lands or any of them or to some interest therein to F. Lewis, Esq., Special Officer appointed under section 28 of "The Waste Lands Ordinances, 1897, 1899, 1900, and 1903," at his office at Hill House, Mutwal, Colombo :

Such Special Officer, in pursuance of the powers vested in him by the said Ordinances, will declare by writing under his hand that the said lands or such of them, as to which no claim has been made, are the property of the Crown.

FREDRICK LEWIS,
Special Officer.

Description of the Lands referred to.

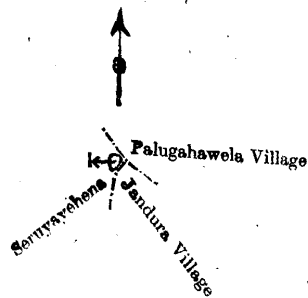
The following lots situated in the village of Tuppahigama, in the West Giruwa pattu of the Hambantota District, in the Southern Province, as described in the annexed certified tracings :—

I.

Preliminary plan 342.

Lot.	Name of Land.	Extent.	
		A.	R. P.
1	Saloniagalawala (waterhole)	0	0 4

and bounded as follows : on the north by Seruyayehena cultivated by Denagama Raluwage Salaman of Buruwala, the village limit of Palugahawela ; on the east by the village limit of Jandura ; on the south and west by Seruyayehena cultivated by Denagama Raluwage Salaman of Guruwala.



Scale of 8 Chains to an Inch.

Situation : Tuppahigama village in West Giruwa pattu of Hambantota District in Southern Province.

Preliminary plan 342.

Lot.	Name of Land.	Extent.	
		A.	R. P.
1 ..	Saloniagalawala (waterhole) ...	0	0 4

Field sheet P ¹¹ 54—62

Surveyor-General's Office,
Colombo, July 17, 1908.

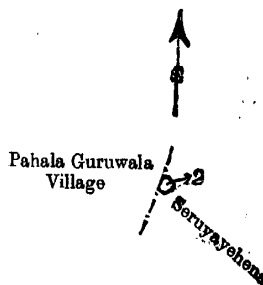
R. S. TEMPLETON,
Acting Surveyor-General.

II.

Preliminary plan 342.

Lot.	Name of Land.	Extent.	
		A.	R. P.
2 ..	Julgahawala (waterhole) ..	0	0 4

and bounded as follows : on the north, east, and south by Seruyayehena cultivated by Denagama Raluwage Salaman of Guruwala ; on the west by the village limit of Pahala²Guruwala.



Scale of 8 Chains to an Inch.

Situation : Tuppahigama village in West Giruwa pattu of Hambantota District in Southern Province.

Preliminary plan 342.

Lot.	Name of Land.	Extent.	
		A.	R. P.
2 ...	Julgahawala (waterhole) ..	0	0 4

Field sheet P ¹¹ 54—62

Surveyor-General's Office,
Colombo, July 17, 1908.

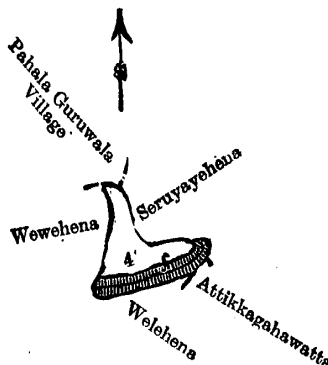
R. S. TEMPLETON,
Acting Surveyor-General.

III.

Preliminary plan 342.

Lot.	Name of Land.	Extent.	
		A.	R. P.
4 ..	Kudawewa (tank) ..	1	0 20

and bounded as follows : on the north by the village limit of Pahala Guruwala ; on the east by Seruyayehena cultivated by Denagama Raluwage Salaman of Guruwala ; on the south by Attikkagahawatta claimed by N. Lebbe Markar, Welehena cultivated by Amarakonge Heen Appu of Guruwala and others ; on the west by Wewehena cultivated by Denagama Raluwage Salaman and others of Guruwala.



Scale of 8 Chains to an Inch.

Situation : Tuppahigama village in West Giruwa pattu of Hambantota District in Southern Province.

Preliminary plan 342.

Lot.	Name of Land.	Extent.	
		A.	R. P.
4 ..	Kudawewa (tank) ..	1	0 20

Surveyor-General's Office,
Colombo, July 17, 1908.

Field sheet P ¹¹ 54—62

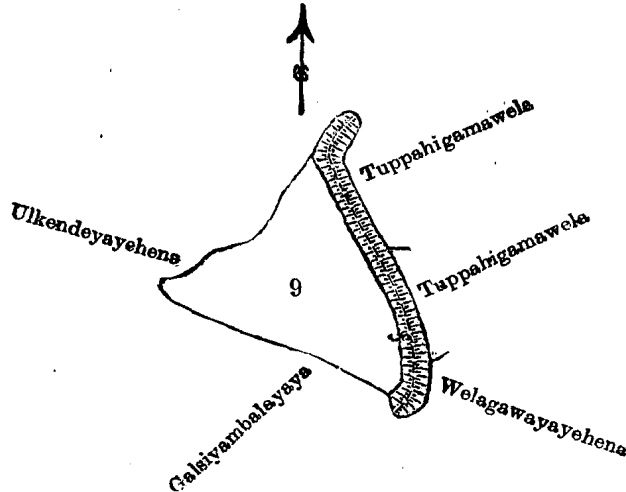
R. S. TEMPLETON,
Acting Surveyor-General.

IV.

Preliminary plan 342.

Lot.	Name of Land.	Extent.	
		A.	R. P.
9	Tuppahigamawewa (tank)	5	3 10

and bounded at follows : on the north by Ulkendeyayehena cultivated by Naradde Egodahebage Adanhmy (deceased) and others ; on the east by Tuppahigamawela claimed by Julius Ratnayaka of Wauwa and others, Welagawayayehena cultivated by Vitarana Kuda-achchige Babuna of Tuppahigama ; on the south by Galsiybalagahayaya cultivated by Palliya Gamage Tilonis of Daha-amuna and others, Ulkendeyayehena cultivated by Naradde Egodahebage Adanhmy (deceased) and others ; on the west by Ulkendeyayehena cultivated by Naradde Egodahebage Adanhmy (deceased) and others.



Scale of 8 Chains to an Inch.

Location : Tuppahigama village in West Giruwa pattu of Hambantota District in Southern Province.

Preliminary plan 342.

Lot.	Name of Land.	Extent.	
		A.	R. P.
9	Tuppahigamawewa (tank)	5	3 10

Field sheet P ¹¹ 54—62

Surveyor-General's Office,
Colombo, July 17, 1908.
3,171

R. S. TEMPLETON,
Acting Surveyor-General.
Hambantota S. O. 115—1908

Notice under "The Waste Lands Ordinances of 1897, 1899, 1900, and 1903."

TAKE notice that unless within three months from September 4, 1908, the persons, if any, who claim any interest in the lands hereinafter mentioned or in any one or more of such lands or to some interest therein make claim in person or in writing to the said lands or any of them or to some interest therein to J. G. Fraser, Esq., Special Officer appointed under section 28 of "The Waste Lands Ordinances, 1897, 1899, 1900, and 1903," at his office at Hill House, Mutwal, Colombo :

Such Special Officer, in pursuance of the powers vested in him by the said Ordinances, will declare by writing under his hand that the said lands or such of them, as to which no claim has been made, are the property of the Crown.

J. G. FRASER,
Special Officer.

Description of the Lands referred to.

The following lots situated in the village of Malhewageayina, in the West Giruwa pattu of the Hambantota District, in the Southern Province, as described in the annexed certified tracings :—

I.

Preliminary plan 382.

Lot.	Name of Land.	Extent.	
		A.	R. P.
4	Pelabogahahena	1	1 34
5	Do.	1	3 5
7	Kajugahahenekella	0	2 32
9	Hindakatideniya	0	2 30

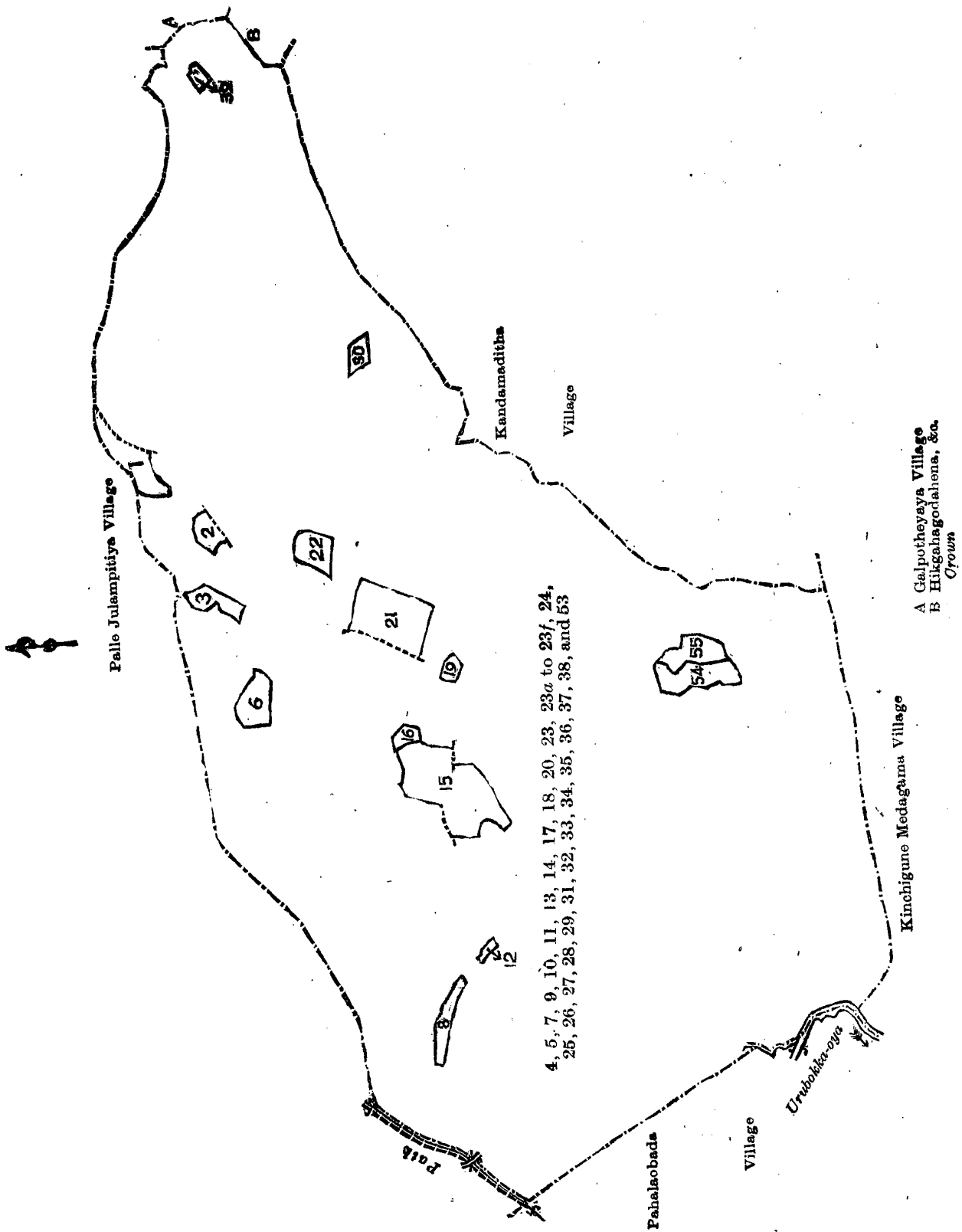
Lot.	Name of Land.	Extent.		
		A.	R.	P.
10	Galtankomehena, Godawalahena, Deniyalangaketa-kelagahahena	44	2	5
11	Galtankomehena, Lindagawahena	3	2	20
13	Ihalawattehena	0	3	15
14	Kukkandemuwalehena	0	2	20
17	Samayanpala-aradeniya	0	0	26
18	Wewagawadeniya	0	0	8
20	Buruthahenakella	1	0	6
23	Neminugayhena, Kajugahahena, Galkomehena, Lindagawahena, Bogahahena, Ketakelagahahena, Kanattewattehena, Ambagahahena, Wewahena, Lolugoda-dekandehena, Meeambahenakella, Pahalawattekella, Kookandemuwalehenedeniya, Wewagawadeniya, Wewagawahenekella, Nugehena, Buruthahena, Punchilolugodella, Kudumeriyagoda, Peniwalhena, Sudugalagawahenekella, Lolugodahena, Galkomegodahena, Sudugalpalahenekella, Mahabodandahena, Pelabogahahena, Kalagahahena	516	1	14
23a	Galawalahena	5	0	32
23b	Do.	2	0	0
23c	Galwala-arahena ^{alias} Meeambehena	1	0	20
23d	Do.	0	1	4
23e	Do.	0	0	10
23f	Meeambehena	0	0	18
24	Bogahahenekebella	1	2	24
25	Nugehenekella	1	0	6
26	Lolugodakoratuwa	0	2	2
27	Lolugodahenekebella	1	0	6
28	Paniwelhenakoratuwa	0	1	32
29	Sudugalagawahenakoratuwa	0	2	14
31	Sudugalagawahenekebella	3	3	22
32	Kudumiriyagodahenekebella	0	3	30
33	Kudumiriyagodahenekebella	0	1	27
34	Kudumiriyagodahenakoratuwa	0	2	28
35	Do.	0	1	17
36	Sudugalpalahenekella	2	1	4
37	Do.	2	2	38
38	Nugehenakella	2	1	11
53	Marawehena	0	1	28
		599	3	28

and bounded as follows : on the north by the village limit of Pallejulampitiya ; on the east by the village limit of Galpatheyaya, Hikkahagodahena, &c., claimed by the Crown, the village limit of Kandamaditha ; on the south by the village limit of Kinchigune Medagama ; on the west by the Urubokka-oya, the village limit of Pahalaobada, a path.

NOTE.—The following lots lying within the above boundaries are excluded from this notice, and their aggregate acreage of 31 acres 1 rood and 5 perches is not included in the acreage of 599 acres 3 roods and 28 perches given above :—

Preliminary plan 382.

Lot.	Name of Land.	Extent.		
		A.	R.	P.
1	Mahabodaudahenakoratuwa	3	0	0
2	Pelabogahahena	0	3	35
3	Pelabogahahenekebella	1	1	22
6	Kalagahahenekebella	2	1	6
8	Hindaketideniya	1	1	10
12	Lindagawadeniya	0	0	38
15	Kankanangewatta, Bogahawatta, Ritigahawatta, Ketakelagahawatta, Pahalawatta, Ihalawatta	7	3	29
16	Ambagahahena	0	2	14
19	Wewagawawatta	0	2	3
21	Samayanpala-arahena	5	3	3
22	Nugehenekella	1	2	39
30	Sudugalagawahenekebella	0	3	15
39	Nugehenekoratuwa	0	1	28
54	Madugahahenekella	2	1	26
55	Madugahahenekebella	1	3	17
		31	1	5



Scale of 16 Chains to an Inch.

Situation : Malhewageaiyna village in West Giruwa pattu of Hambantota District.

Preliminary plan 382.

Lot.	Name of Land.	Extent.		
		A.	R.	P.
4	Pelabogahahena	1	1	34
5	Do.	1	3	5
7	Kajugahahenekella	0	2	32
9	Hindakatideniya	0	2	30
10	Galtankomehena, Godawalahena, Deniyalangaketa-kelagahahena	44	2	5
11	Galtankomehena, Lindagawahena	3	2	20
13	Ihalawattahena	0	3	15
14	Kukkandemuwalehena	0	2	20
17	Samayanpala-aradeniya	0	0	26
18	Wewagawadeniya	0	0	8
20	Buruthahenakella	1	0	6
23	Neminigayhena, Kajugahahena, Galkomehena, Lindagawahena, Bogahahena, Ketakelagahahena, Kanattewattahena, Ambagahahena, Wewahena, Lolugodadekandehena, Meeambaheniakella, Pahalawattakella, Kokandemuwalehenedeniya, Wewagawadeniya, Wewagawahenekella, Nugehena, Buruthahena, Puchilolugodella, Kudumeriyagoda, Peniwalhena, Sudugalagawahenekella, Lolugodahena, Galkomegodahena, Sudugalpalahenekella, Mahabodandahena, Pelabogahahena, Kalagahahena	516	1	14
23a	Galawalahena	5	0	32
23b	Do.	2	0	0
23c	Galwala-arahena <i>alias</i> Meeambehena	1	0	20
23d	Do.	0	1	4
23e	Do.	0	0	10
23f	Meeambehena	0	0	18
24	Bogahahenekebella	1	2	24
25	Nugehenekella	1	0	6
26	Lolugodakoratuwa	0	2	2
27	Lolugodahenekebella	1	0	6
28	Paniwelhenakoratuwa	0	1	32
29	Sudugalagawahenakoratuwa	0	2	14
31	Sudugalagawahenekebella	3	3	22
32	Kudumiriyagodahenekebella	0	3	30
33	Kudumiriyagodahenekebella	0	1	27
34	Kudumiriyagodahenakoratuwa	0	2	28
35	Do.	0	1	17
36	Sudugalpalahenekella	2	1	4
37	Do.	2	2	38
38	Nugehenakella	2	1	11
53	Marawehena	0	1	28
		599	3	28

Lots excluded.

1	Mahabodaudahenakoratuwa	3	0	0
2	Pelabogahahena	0	3	35
3	Pelabogahahenekebella	1	1	22
6	Kalagahahenekebella	2	1	6
8	Hindakatideniya	1	1	10
12	Lindagawadeniya	0	0	38
15	Kankanangewatta, Bogahawatta, Ritigahawatta, Ketakelagahawatta, Pahalawatta, Ihalawatta	7	3	29
16	Ambagahahena	0	2	14
19	Wewagawawatta	0	2	3
21	Samayanpala-arahena	5	3	3
22	Nugehenekella	1	2	39
30	Sudugalagawahenekebella	0	3	15
39	Nugehenekoratuwa	0	1	28
54	Madugahahenekella	2	1	26
55	Madugahahenekebella	1	3	17
		31	1	5

Field sheets P ¹¹ 33—41, P ¹¹ 34—42, P ¹¹ 49—57, & P ¹¹ 50—58Surveyor-General's Office,
Colombo, July 11, 1908.R. S. TEMPLETON,
Acting Surveyor-General.

II.

Preliminary plan 382.

Lot.	Name of Land.	Extent.		
		A.	R.	P.
40	Hikgahagodahena, Galoruwagodahena, Galoruwagoda-henekella, Karagahagodahena, Omaraketuhena, Ethawattunahenekella, Ethawattunahena, Thanikomehena, Mirishena, Karadiwalahena	145	2	30
41	Ethawattunahenekella	1	1	10
43	Debaragahahenakebella	0	1	14
46	Tanikomehenakella	0	2	19
49	Karadiwalahenakoratuwa	0	1	10
50	Do.	0	1	38
51	Karadiwalahenekella	1	1	6
52	Miriswewakoratuwa	0	1	37
		<u>150</u>	<u>2</u>	<u>4</u>

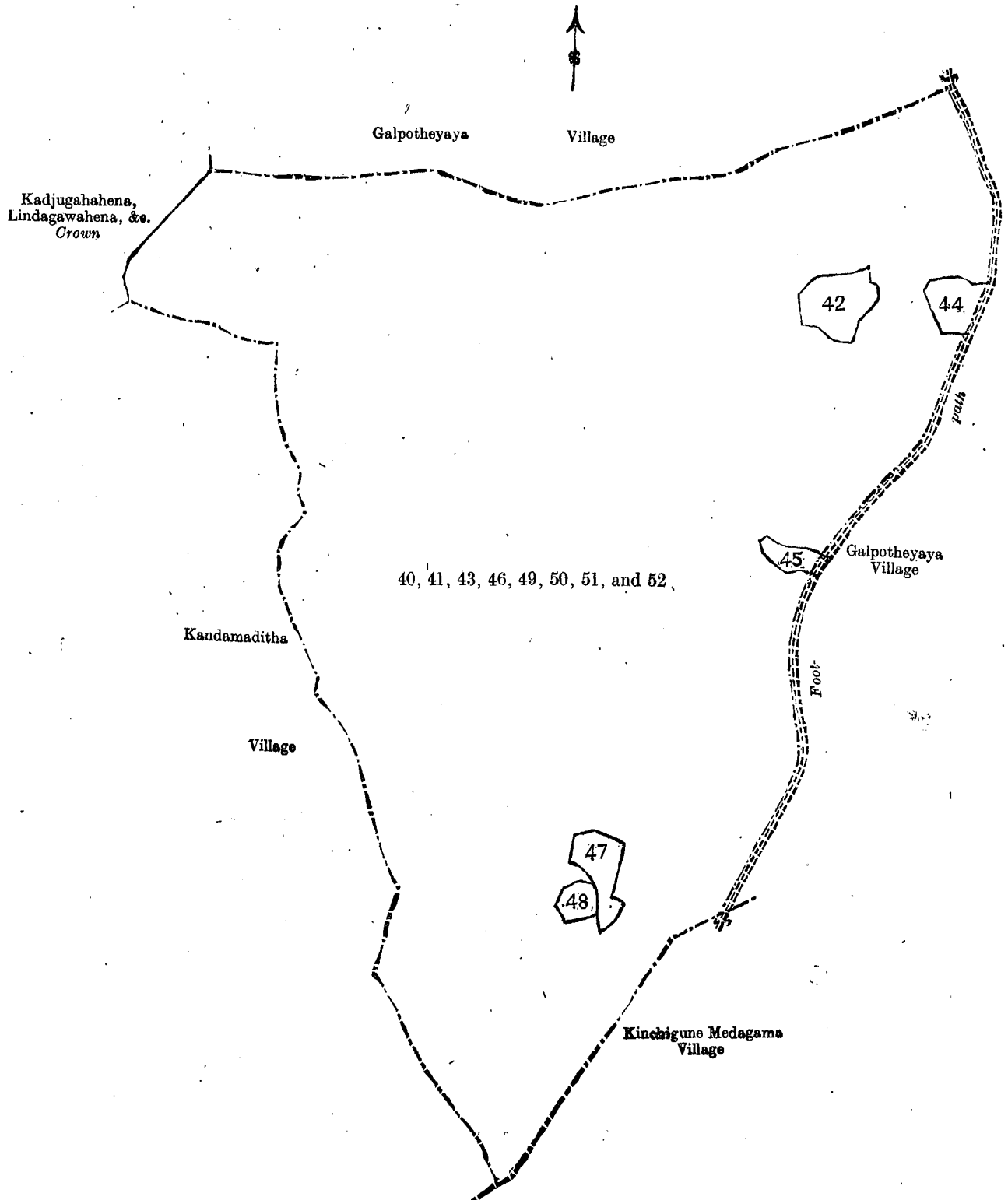
and bounded as follows : on the north by the village limit of Galpotheyaya ; on the east by the village limit of Galpotheyaya (a footpath), the village limit of Kinchigune Medagama ; on the south by the village limit of Kinchigune Medagama, the village limit of Kandamaditha ; on the west by the village limit of Kandamaditha, Kajugahahena, Lindagawahena, &c., claimed by the Crown.

NOTE.—The following lots lying within the above boundaries are excluded from this notice, and their aggregate acreage of 3 acres 3 roods and 24 perches is not included in the acreage of 150 acres 2 roods and 4 perches given above :—

Preliminary plan 382.

Lot.	Name of Land.	Extent.		
		A.	R.	P.
42	Galoruwagodahenekella	1	1	2
44	Debaragahawatta	0	3	15
45	Ethawattunahenekella	0	1	21
47	Tanikomehenakella	0	3	38
48	Do.	0	1	28
		<u>3</u>	<u>3</u>	<u>24</u>

[For Tracing see page 1206.]



Situation: Malhewageayina village in West Giruwa pattu of Hambantota District.

Preliminary plan 382.

Lot.	Name of Land.	Extent.		
		A.	R.	P.
40	Hikgahagodahena, Galoruwagodahena, Galoruwagoda-henekella, Karagahagodahena, Omaraketuhena, Ethawattunahenekella, Ethawattunahena, Thanikomehena, Mirishena, Karadiwalahena	145	2	30
41	Ethawattunahenakella	1	1	10
43	Debaragahahenakabella	0	1	14
46	Tanikomehenakella	0	2	19
49	Karadiwalahenakoratuwa	0	1	10
50	Do.	0	1	38
51	Karadiwalahenekella	1	1	6
52	Miriswewakoratuwa	0	1	37
		150	2	4

Lots excluded.

Lot.	Name of Land.	Extent.		
		A.	R.	P.
42 ..	Galoruwagodahenakella ..	1	1	2
44 ..	Debaragahawatta ..	0	3	15
45 ..	Ethawattunahenakella ..	0	1	21
47 ..	Tanikomehenakella ..	0	3	38
48 ..	Do. ..	0	1	28
		<u>3</u>	<u>3</u>	<u>24</u>

Field sheets P ¹¹ 34—42 & P ¹¹ 50—58

Surveyor-General's Office,
Colombo, July 11, 1908.
3,172

R. S. TEMPLETON,
Acting Surveyor-General.
Hambantota S. O. 116—1908

Notice under "The Waste Lands Ordinances of 1897, 1899, 1900, and 1903."

TAKE notice that unless within three months from September 4, 1908, the persons, if any, who claim any interest in the lands hereinafter mentioned or in any one or more of such lands or to some interest therein make claim in person or in writing to the said lands or any of them or to some interest therein to H. C. Toller, Esq., Special Officer appointed under section 28 of "The Waste Lands Ordinances, 1897, 1899, 1900, and 1903," at his office at Hill House, Mutwal, Colombo :

Such Special Officer, in pursuance of the powers vested in him by the said Ordinances, will declare by writing under his hand that the said lands or such of them, as to which no claim has been made, are the property of the Crown.

H. C. TOLLER,
Special Officer.

Description of the Lands referred to.

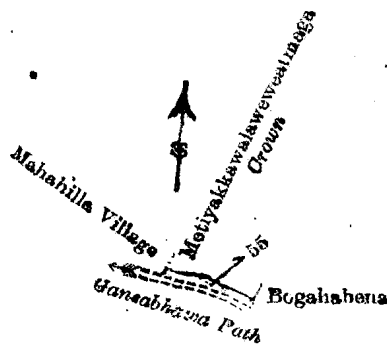
The following lots situated in the village of Ambala, in the West Giruwa pattu of the Hambantota District, in the Southern Province, as described in the annexed certified tracings :—

I.

Preliminary plan 300.

Lot.	Name of Land.	Extent.		
		A.	R.	P.
55 ..	Metiyakkawalaweweatmaga (path reservation) ..	0	0	17

and bounded as follows : on the north by Metiyakkawalaweweatmaga claimed by the Crown ; on the east by Bogahahena claimed by Wijedeera Don Louis and others ; on the south by the Gansabhawa path from Ambala to Mahahilla ; on the west by the village limit of Mahahilla.



Scale of 8 Chains to an Inch.

Situation : Ambala village in Giruwa Pattu West of Hambantota District.

Preliminary plan 300.

Lot.	Name of Land.	Extent.		
		A.	R.	P.
55 ..	Metiyakkawalaweweatmaga (path reservation) ..	0	0	17

Field sheet O ²⁵ 8—16

Surveyor-General's Office,
Colombo, July 20, 1908.

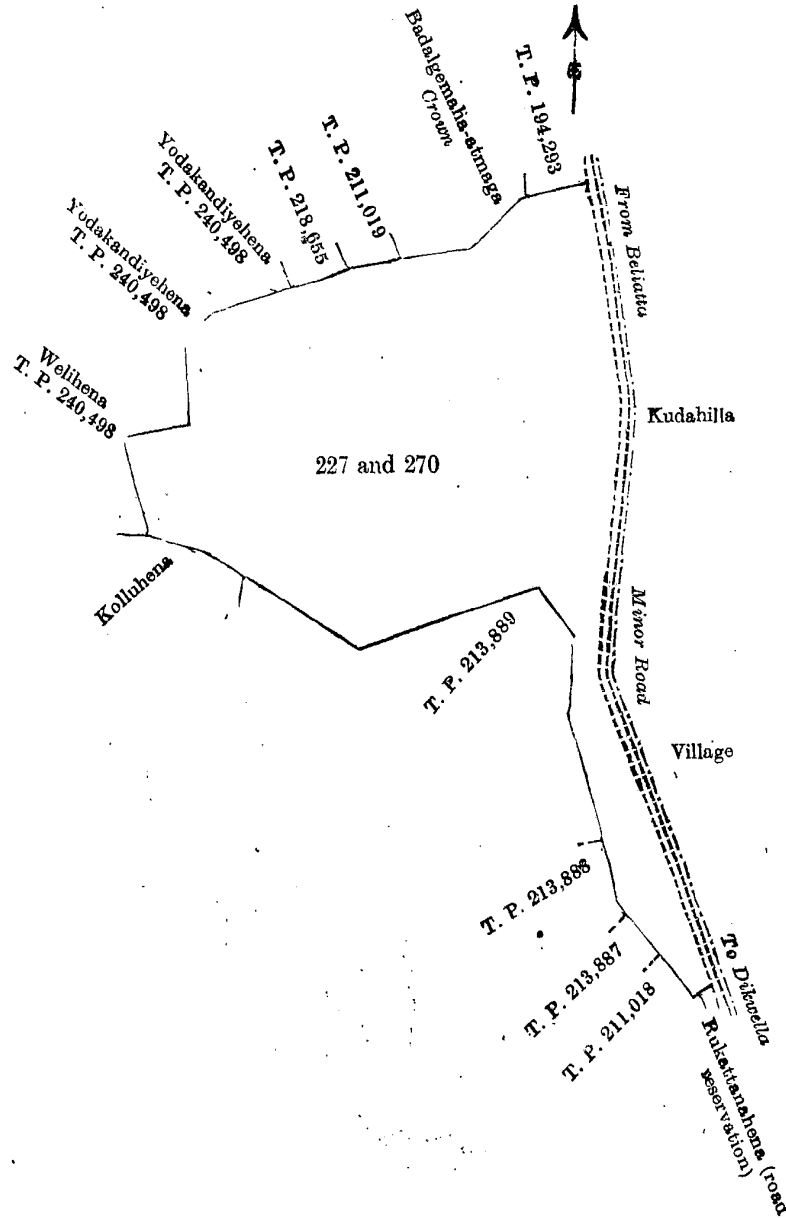
W. C. S. INGLES,
for Acting Surveyor-General.

II.

Preliminary plan 300.

Lot.	Name of Land.	Extent.	
		A.	R. P.
227 ..	Muswattemukalana (portion of P. P. 5,201/11,168) ..	27	0 12
270 ..	Badalgehena (portion of P. P. 5,201/11,168) ..	5	3 10
		<hr/>	<hr/>
		32	3 22

and bounded as follows : on the north by Yodakandiyehena (T. P. 240,498), T. Ps. 218,655 and 211,019, Badalgoma-maha-atmaga claimed by the Crown, T. P. 194,293 ; on the east by the minor road from Beliatta to Dickwella, (the village limit of Kudahilla) ; on the south by Rukattanahena (road reservation), encroached on by Amadoru Tuppahige Podi Sinno and others, T. Ps. 211,018, 213,887, 213,888, and 213,889, Kolluhena claimed by Kaluambalage Jayatuhamy ; on the west by Welihena (T. P. 240,498), Yodakandiyehena (T. P. 240,498).



Scale of 8 Chains to an Inch.

Situation : Ambala village in Giruwa Pattu West of Hambantota District.

Preliminary plan 300.

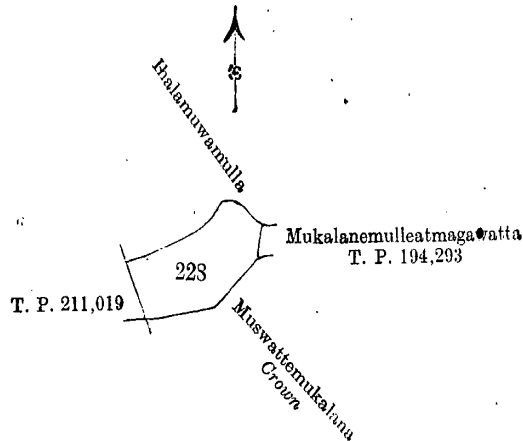
Lot.	Name of Land.	Extent.	
		A.	R. P.
227 ..	Muswattemukalana (portion of P. P. 5,201/11,168) ..	27	0 12
270 ..	Badalgehena (portion of P. P. 5,201/11,168) ..	5	3 10
		<hr/>	<hr/>
		32	3 22

III.

Preliminary plan 300.

Lot.	Name of Land.	Extent.	
		A.	R. P.
228	Badalgemaha-atmaga (P. P. 5,201/11,176)	1	3 32

and bounded as follows : on the north by Ihalamuwamulla sold by the Crown ; on the east by Mukalanemulleatmagawatta (T. P. 194,293) ; on the south by Muswattemukalana claimed by the Crown ; on the west by T. P. 211,019.



Scale of 8 Chains to an Inch.

Situation : Ambala killage in Giruwa Pattu West of Hambantota District.

Preliminary plan 300.

Lot.	Name of Land.	Extent	
		A.	R. P.
228	Badalgemaha-atmaga (P. P. 5,201/11,176)	1	3 32

Field sheet O 25
8—16

Surveyor-General's Office,
Colombo, July 20, 1908.

3,173

W. C. S. INGLES,
for Acting Surveyor-General.
Hambantota S. O. 117—1908

Notice under "The Waste Lands Ordinances of 1897, 1899, 1900, and 1903."

TAKE notice that unless within three months from September 4, 1908, the persons, if any, who claim any interest in the lands hereinafter mentioned or in any one or more of such lands or to some interest therein make claim in person or in writing to the said lands or any of them or to some interest therein to W. E. Wait, Esq., Special Officer appointed under section 28 of "The Waste Lands Ordinances, 1897, 1899, 1900, and 1903," at his office at Hill House, Mutwal, Colombo :

Such Special Officer, in pursuance of the powers vested in him by the said Ordinances, will declare by writing under his hand that the said lands or such of them, as to which no claim has been made, are the property of the Crown.

W. E. WAIT,
Special Officer.

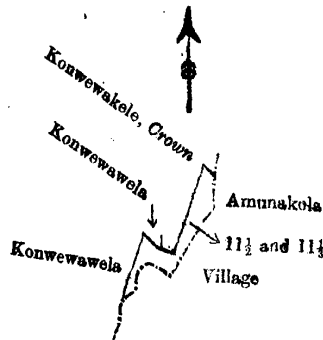
Description of the Lands referred to.

The following lots situated in the village of Konwewa, in the Timbiriwe tulana of the Eppawala korala of the Nuwaragam palata, in the North-Central Province, as described in the annexed certified tracing :—

Preliminary plan 380.

Lot.	Name of Land.	Extent.	
		A.	R. P.
11½	Konwewakele	0	1 20
11½	Do.	0	0 38
		0	2 18

and bounded as follows : on the north by Konwewawela claimed by Kappurala Vel-Vidane and others, Konwewakele declared to be Crown property under Waste Lands Ordinances ; on the east by the village limit of Amunakola ; on the south by the village limit of Amunakola ; on the west by Konwewawela claimed by Kirihamy and others.



Scale of 8 Chains to an Inch.

Situation : Konwewa village in Timbiriwe tulana of Eppawala korale.

Preliminary plan 380.

Lot.	Name of Land.				Extent.		
					A.	R.	P.
11 1/2	Konwewakele	0	1	20
11 1/4	Do.	0	0	38
					0	2	18

Field sheet F 14
36-44

Surveyor-General's Office,
Colombo, July 23, 1908.
3,174

W. C. S. INGLES,
for Acting Surveyor-General.
Anuradhapura S. O. 33—1908

Notice under "The Waste Lands Ordinances of 1897, 1899, 1900, and 1903."

TAKE notice that unless within three months from September 4, 1908, the persons, if any, who claim any interest in the lands hereinafter mentioned or in any one or more of such lands make claim in person or in writing to the said lands or any of them or to some interest therein to J. G. Fraser, Esq., Special Officer appointed under section 28 of "The Waste Lands Ordinances, 1897, 1899, 1900, and 1903," at his office at Hill House, Mutwal, Colombo :

Such Special Officer, in pursuance of the powers vested in him by the said Ordinances, will declare by writing under his hand that the said lands or such of them, as to which no claim has been made, are the property of the Crown.

J. G. FRASER,
Special Officer.

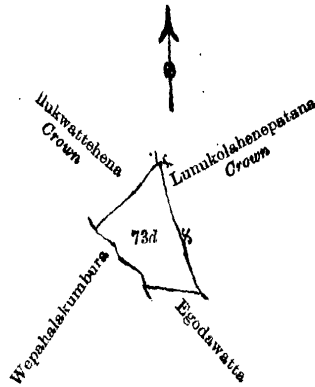
Description of the Lands referred to.

The following lots situated in the village of Kendagolla, in the Rilpola korale of the Yatikinda division, in the Province of Uva, as described in the annexed certified tracings :—

I.

Lot.	Name of Land.				Extent.		
					A.	R.	P.
73d	Ilukwattchena	1	2	14

and bounded as follows : on the north by Ilukwattchena claimed by the Crown ; on the east by Lurukolahenepatana belonging to the Crown ; on the south by Egodawatta claimed by Dicolagedera R. M. Appuhamy, late Araechchi ; on the west by Wepahalakumbura claimed by Dikirillegommanegedera Dingiri Menika and others.



Scale of 8 Chains to an Inch.

Situation : Kendagolla village in Rūpola korale of Badulla District

Preliminary plan 29.

Lot.	Name of Land.	Extent. A. R. P.
73d	Illukwattehena	1 2 14

Field sheet M ⁷ 40—48

Surveyor-General's Office,
Colombo, June 29, 1908.

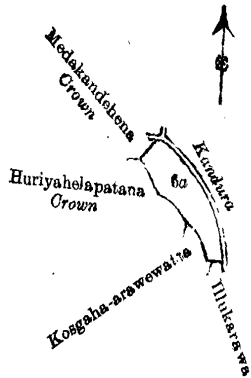
W. C. S. INGLES,
for Acting Surveyor-General.

II.

Preliminary plan 29.

Lot.	Name of Land.	Extent. A. R. P.
6a	Illukaraweamunewatta	1 0 0

and bounded as follows : on the north and east by a Kandura ; on the south by Illukarawa claimed by Illukarawegedera Panchirala, Kosgaha-arawewatta claimed by Kosgaha-arawegedera Siyatu and others ; on the west by Kosgaha-arawewatta claimed by Kosgaha-arawegedera Siyatu and others, Huriyahelapatana belonging to the Crown, Medakandehena belonging to the Crown.



Scale of 8 Chains to an Inch.

Situation : Kendagolla village in Rūpola korale of Badulla District.

Preliminary plan 29.

Lot.	Name of Land.	Extent. A. R. P.
6a	Illukaraweamunewatta	1 0 0

Field sheets M ⁷ 24—32 & M ⁷ 40—48

Surveyor-General's Office,
Colombo, June 29, 1908.
3,175

W. C. S. INGLES,
for Acting Surveyor-General.
Uva S. O. 34—1908

Notice under "The Waste Lands Ordinances of 1897, 1899, 1900, and 1903."

TAKE notice that unless within three months from September 4, 1908, the persons, if any, who claim any interest in the lands hereinafter mentioned or in any one or more of such lands make claim in person or in writing to the said lands or any of them or to some interest therein to F. Lewis, Esq., Special Officer appointed under section 28 of "The Waste Lands Ordinances, 1897, 1899, 1900, and 1903," at his office at Hill House, Mutwal, Colombo :

Such Special Officer, in pursuance of the powers vested in him by the said Ordinances, will declare by writing under his hand that the said lands or such of them, as to which no claim has been made, are the property of the Crown.

FREDERICK LEWIS,
Special Officer.

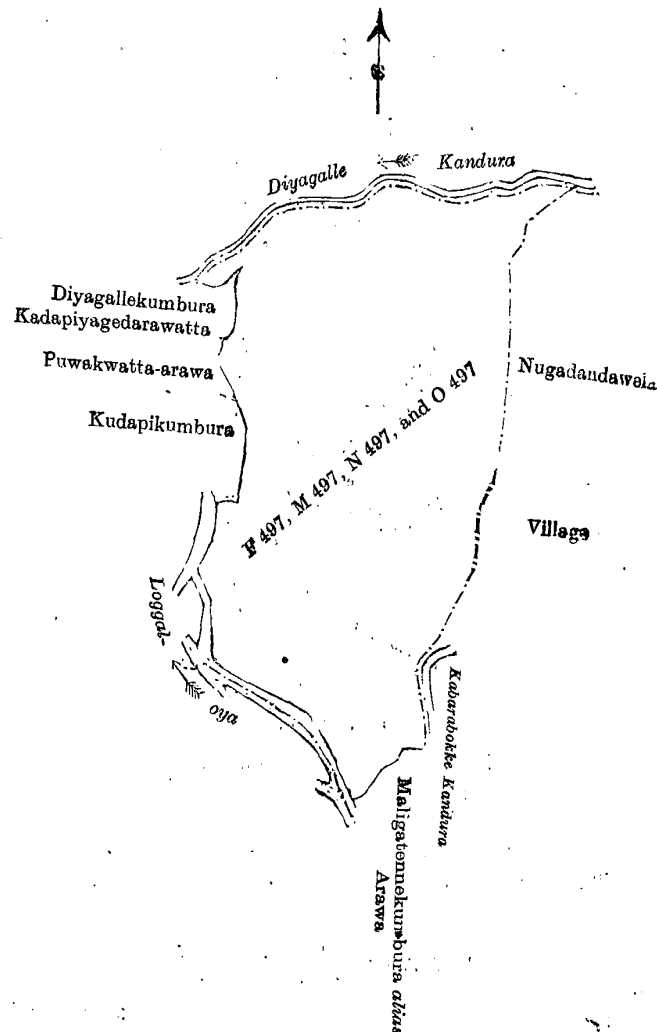
Description of the Lands referred to.

The following lots situated in the village of Urumitenna, in the Oyapalata korale of the Wiyaluwa division, in the Province of Uva, as described in the annexed certified tracing:—

Preliminary plan 3,290.

Lot.	Name of Land.	Extent.		
		A.	R.	P.
F 497 ..	Galkotuwewatta ..	0	3	10
M 497 ..	Hinguruyaya ..	90	2	29
N 497 ..	Hinguruarawa ..	0	3	15
O 497 ..	Hinguruyaya ..	17	3	4
		110	0	18

and bounded as follows : on the north by the Diyagallakandura ; on the east by the village limit of Nugadandawala, the Kabarabokka-kandura ; on the south by Maligatennekumbura *alias* Arawa claimed by Wattewe Ganeti, the Loggal-oya ; on the west by the Loggal-oya ; Kudapikumbura claimed by Pitiyagedara Sudu Banda, Puwakwattearawa claimed by ditto, Kadapiyedarawatta claimed by Rambukpota Ratemahatmaya, Diyagallekumbura claimed by Pitiyagedara Sudu Banda and another.



Scale of 16 Chains to an Inch

Situation : Urumitenna village in Oyapalata korale of Wiyaluwa division in Badulla District.

Preliminary plan 3,290.

Lot.	Name of Land.	Extent.		
		A.	R.	P.
F 497 ..	Galkotuwewatta ..	0	3	10
M 497 ..	Hinguruyaya ..	90	2	29
N 497 ..	Hinguruarawa ..	0	3	15
O 479 ..	Hinguruyaya ..	17	3	4
		<hr/>		
		110	0	18

Surveyor-General's Office,
Colombo, July 9, 1908.

3176

A. H. G. DAWSON,
for R. S. TEMPLETON,
Acting Surveyor-General.
Uva. S. O. 35—1908.

Notice under "The Waste Lands Ordinances of 1897, 1899, 1900, and 1903."

TAKE notice that unless within three months from September 4, 1908, the persons, if any, who claim any interest in the lands hereinafter mentioned or in any one or more of such lands make claim in person or in writing to the said lands or any of them or to some interest therein to F. Lewis, Esq., Special Officer appointed under section 28 of "The Waste Lands Ordinances, 1897, 1899, 1900, and 1903," at his office at Hill House, Mutwal, Colombo :

Such Special Officer, in pursuance of the powers vested in him by the said Ordinances, will declare by writing under his hand that the said lands or such of them, as to which no claim has been made, are the property of the Crown.

FREDERICK LEWIS,
Special Officer.

Description of the Lands referred to.

The following lots situated in the village of Nugadandawala, in the Oyapalata korale of the Wiyaluwa division, in the Province of Uva, as described in the annexed certified tracing :—

Preliminary plan 3,290.

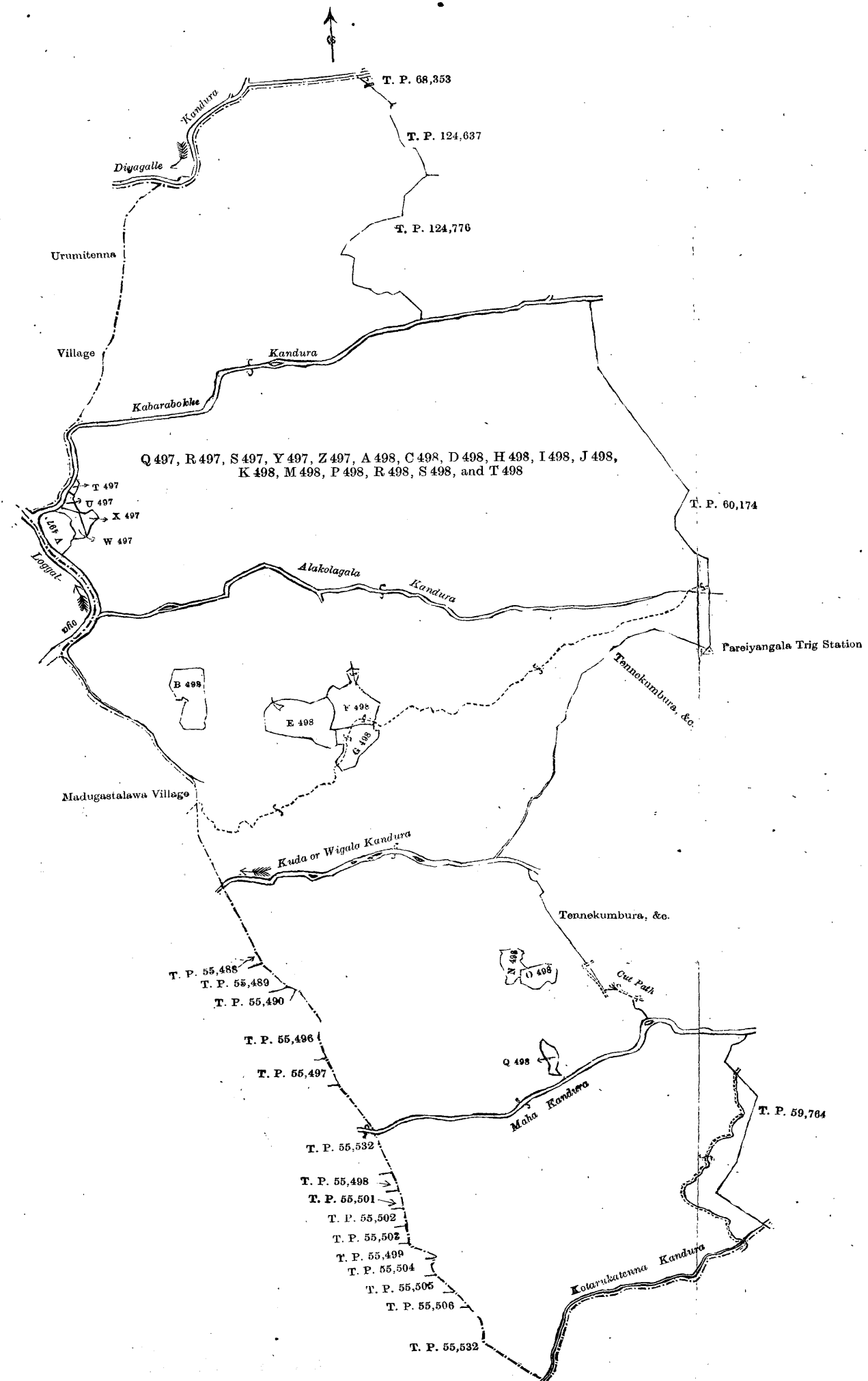
Lot.	Name of Land.	Extent.		
		A.	R.	P.
Q 497 ..	Usgodapatana ..	176	2	10
R 497 ..	Kandurearawa ..	0	1	1
S 497 ..	Batalawattearawa ..	0	1	20
Y 497 ..	Maragayaya, Kolapatana ..	337	3	0
Z 497 ..	Kolapataneerawa ..	0	3	5
A 498 ..	Kiriyamadearawa ..	0	1	3
C 498 ..	Kekunagaha-arawa ..	0	0	14
D 498 ..	Paragahakumbura ..	0	0	5
H 498 ..	Ambagahalandewatta <i>alias</i> Pahalagewatta ..	4	1	28
I 498 ..	Unaketiyeyaya ..	151	0	0
J 498 ..	Batwewakanda ..	97	1	0
K 498 ..	Katuwemulla-arawa ..	0	1	9
M 498 ..	Egodakandepatana ..	73	1	6
P 498 ..	Kandekumbura or Madawala-arawa ..	0	3	3
R 498 ..	Kudalukanda ..	100	2	0
S 498 ..	Amunehena or Paluwatta ..	0	3	17
T 498 ..	Egodakandepatana ..	185	2	20
		<hr/>		
		1,130	0	21

and bounded as follows : on the north by the Diyagallekandura, T. Ps. 68,353, 124,637, and 124,776, the Kabarabokke-kandura ; on the east by T. P. 60,174, Pareiyangala Trig. Station, Tennekumbura, &c., claimed by Messrs. R. B. Arthur and A. T. Renny, the Kuda or Wigalakandura, Tennekumbura, &c., claimed by Messrs. R. B. Arthur and A. T. Renny, a cut path, Tennekumbura, &c., claimed by Messrs. R. B. Arthur and A. T. Renny, the Mahakandura, T. P. 59,764 ; on the south by the Kotarukattennakandura, T. P. 55,532 ; on the west by T. Ps. 55,506, 55,505, 55,504, 55,499, 55,503, 55,502, 55,501, 55,498, 55,532, 55,497, 55,496, 55,490, 55,489, 55,488, the village limit of Madugastalawa, the Loggal-oya, the village limit of Urumitenna, the Diyagallekandura.

NOTE.—The following lots lying within the above boundaries are excluded from this notice, and their aggregate acreage of 25 acres and 20 perches is not included in the acreage of 1,130 acres and 21 perches given above :—

Preliminary plan 3,290.				Extent.		
Lot.		Name of Land.		A.	R.	P.
T	497	..	Kehelwattearawa	0	0	26
U	497	..	Alutgedarawatta	0	2	15
V	497	..	Nugadandawelekumbura	2	2	6
W	497	..	Nugadandawelewatta	0	3	29
X	497	..	Do.	0	2	3
B	498	..	Kitulwatta, Galgodahena, Bogahahena	4	0	8
E	498	..	Patanagedarawatta	5	3	36
F	498	..	Batwewawatta	3	2	22
G	498	..	Batwewakumbura	2	3	7
N	498	..	Pundalukandekumbura	1	2	2
O	498	..	Udatennekumbura	1	2	11
Q	498	..	Lindawelagawarawa	0	3	15
				25	0	20

[For Tracing see page 1215]



Situation: Nugadandawala village in Oya palata korale of Wiyaluwa division of Badulla District.

Preliminary plan 3,290.

Lot.	Name of Land.	Extent.	
		A.	R. P.
Q 497	Usgodapatana ..	176	2 10
R 497	Kandurearawa ..	0	1 1
S 497	Batalawattearawa ..	0	1 20
Y 497	Maragasyaya, Kolapatana ..	337	3 0
Z 497	Kolapataneerawa ..	0	3 5
A 498	Kiriyamadearawa ..	0	1 3
C 498	Kekunagaha-arawa ..	0	0 14
D 498	Paragahakumbura ..	0	0 5
H 498	Ambagahalandewatta <i>alias</i> Pahalagewatta ..	4	1 28
I 498	Unaketiyeyaya ..	151	0 0
J 498	Batwewakanda ..	97	1 0
K 498	Katuwemulla-arawa ..	0	1 9
M 498	Egodakandepatana ..	73	1 6
P 498	Kandekumbura or Madawala-arawa ..	0	3 3
R 498	Kudalukanda ..	100	2 0
S 498	Amunehena or Paluwatta ..	0	3 17
T 498	Egodakandepatana ..	185	2 20
		1,130	0 21

Lots excluded.

T 497	Kehelwattearawa ..	0	0 26
U 497	Alutgedarawatta ..	0	2 15
V 497	Nugadandawelekumbura ..	2	2 6
W 497	Nugadandawelewatta ..	0	3 29
X 497	Do. ..	0	2 3
B 498	Kitulwatta, Galgodahena, Bogalahena ..	4	0 8
E 498	Patanagedarawatta ..	5	3 36
F 498	Batwewawatta ..	3	2 22
G 498	Batwewakumbura ..	2	3 7
N 498	Pundalukandekumbura ..	1	2 2
O 498	Udatennekumbura ..	1	2 11
Q 498	Lindawelagawarawa ..	0	3 15
		25	0 20

Surveyor-General's Office,
Colombo, July 9, 1908.

3,177

H. G. DAWSON,
for R. S. TEMPLETON,
Acting Surveyor-General.

Uva S. O. 36—1908

Notice under "The Waste Lands Ordinances of 1897, 1899, 1900, and 1903."

TAKE notice that unless within three months from September 4, 1908, the persons, if any, who claim any interest in the lands hereinafter mentioned or in any one or more of such lands make claim in person or in writing to the said lands or any of them or to some interest therein to J. G. Fraser, Esq., Special Officer appointed under section 28 of "The Waste Lands Ordinances, 1897, 1899, 1900, and 1903," at his office at Hill House, Mutwal, Colombo:

Such Special Officer, in pursuance of the powers vested in him by the said Ordinances, will declare by writing under his hand that the said lands or such of them, as to which no claim has been made, are the property of the Crown.

J. G. FRASER,
Special Officer.

Description of the Lands referred to.

The following lots situated in the village of Niriella, in the Palle pattu of the Nawadun korale of the Ratnapura District, in the Province of Sabaragamuwa, as described in the annexed certified tracing:—

Preliminary plan 38.

Lot.	Name of Land.	Extent.	
		A.	R. P.
1	Udakandehena, Kudagehena, Mallikagehenyaya, Nugekepuhena, Batayaya, Kottabawuleatura, Pillendadeniya, Pillendadeniya-atura, Patalawinnehena, Hekawatugodahena, Pannilahenyaya, Ganimeatura, Bandarahena, Webodahena, Bambuliyaddehena, Thalawattelanda, Kokinnehena, Karwandehenyaya, Funchepussekandehena, Arakadahena, Watadeniyahena, Watawalahena, Urankehena..	608	0 24

Lot.	Name of Land.	Extent.	
		A.	R. P.
2	Gorakagahadeniya	0	3 29
4	Tuttiripitiyadeniya <i>alias</i> Radadeniya	3	0 30
13	Minikangehena, Etinimalahena, Lindagawahena, Arawehena, Dekandehena, Radawelahena, Danketiayahena, Galamunehena, Getapahalahena, Mugunagalpotteliena, Wetiayahenyaya, Tikkena, Yahalehena, Rukunamedigehena, Thennapitihena, Gaggadarahena, Pannilahena, Boraluwehena, Ambagahatennehena, Demataketiyahena. Monerawelahena	1,094	2 11
13a	Kaludiyawalehena, Boraluwehena, Bambalahena, Ambagahatennehena	302	1 18
13b	Nawelahena	2	1 5
13c	Do.	0	0 12
13d	Ambagahatennehena	0	1 0
13e	Pambehena	0	0 37
34	Aludeniya	0	3 30
38	Paraigalamukalana, Kabaragalamukalana	463	2 7
46	Ganga-addaradeniya <i>alias</i> Pimburedeniya	4	2 37
47	Doralehenamukalana	16	2 10
48	Mahapanwilahena, Heenpanwila	17	1 34
49	Kottegodadeniya <i>alias</i> Panwiladeniya	0	3 35
50	Kottegodamukalana	112	2 10
51	Watawalamukalana	41	2 14
51a	Do.	3	3 24
51b	Do.	3	3 24
51c	Do.	3	3 24
51d	Do.	3	3 24
52	Ambagahatennemukalana	86	2 35
52a	Do.	53	1 20
53	Nawelatennemukalana	28	0 0
55	Elibodakandehalawatta	2	1 25
56	Kurulugalamukalana	90	3 0
56a	Do.	170	2 32
		3,117	3 31

and bounded as follows: on the north by the village limit of Palawela, the Kahawatte-dola, Ambagahadeniya claimed by Rupahinge Mudalihamy, Kudagekumbura claimed by ditto, Kankanangamagehena *alias* Minikangehena claimed by Welruppe Mudianse, Kudagekumbura claimed by Rupahinge Mudalihamy, Kahawattewela claimed by Albertuge Harmanis Fernando, the village limit of Palawela, Minikangepahalawela claimed by Minikange Pohosathamy and others, Mallikagedigama claimed by Albertuge Harmanis Fernando and others, Kudagedigane claimed by Rupahinge Mudalihamy and others, Godawattegedigane claimed by ditto, Diganeowita claimed by Nirielle Mudiyanse Kiri Banda and others, Baddegeliyadda claimed by Rupahinge Mudalihamy and others, Udahagederawatta claimed by Minikange Menikhamy and others, Lindagawahenekebella claimed by Minikange Pohosathamy and others, Welaowita claimed by Minikange Pohosathamy and another, Lindagawahena claimed by Nirielle Mudiyanse Kiri Banda, Arawehena claimed by ditto, Mahadeniya claimed by Nirielle Mudiyanse Kiri Banda and others, Baddegeliyadda claimed by Rupahinge Mudalihamy and others, Godawattehenekella claimed by Rusigamage Lama Etana, Rupahingewatta claimed by Rupahinge Mudalihamy and others, the Niriella-ganga, the Nilwala-dola, Paragahapalessa claimed by Mudiyanse Kiri Banda, Paragahapalessawatta claimed by Mudiyanse Kiri Banda and others, the Nilwala-dola, Heenwagura claimed by Marahinge Mohottihamy, Nilelakumbura claimed by ditto, Udahagederawatta claimed by Rupahinge Rattaranhamy, Narahingewatta claimed by Narahinge Mohottihamy, Indigahapalessawatta claimed by Narahinge Mudiyanse, Bulatgewattehena claimed by Narahinge Mudalihamy, the Bulatgedola, the Hin-dola, Gamagekumbura claimed by Pelawattage Sann Hamy and others, Pelawattekumbura claimed by ditto, Wallamullagahayata-aswedduwa claimed by Damme Arachchige Aberanhamy, the Nagahadola, Pitapelawatta claimed by Dissanayaka Mudiyanse Kiri Banda and others, Alutwatta claimed by ditto, Ukowitawatta claimed by ditto, Bilingahawatta claimed by Tanapatige Ratranhamy, Pahalawela claimed by B. M. Kiri Banda, the Niriella-ganga, Uduppittaniyawatta claimed by Atukoralage Podi Appuhamy and others, Ihalawatta claimed by Brakmachari Mudiyanse Kiri Banda, Kanattewatta claimed by Tanapatige Ratranhamy and others, Tantrigewatta claimed by ditto, Ihalawebodakumbura claimed by ditto, Webodawatta claimed by Godawatta Appuhamy, Webodakumbura claimed by Pelawattege Ausadahamy, Hiriyaddelanda *alias* Bandarahena claimed by Wittachchi Korahage Charlis Appuhamy, Kandawinnegodellawatta claimed by Ramachandra Anohamy, Kandawinnakumbura claimed by Mahagamage Lucyhamy, Kandawinnawatta claimed by Rupahinge Mudalihamy, Naranwela claimed by Mudiyanse Kiri Banda, Nasanaranwelegodella claimed by ditto, Kotabewalahena claimed by Kalutantiriya Budugelandewatta claimed by Albertuge Harmanis Fernando and others, Mallikagewatta claimed by ditto, Mallikagehena *alias* Polayalkanattahena claimed by Albertuge Kirihamy and others, Dodangahapottekumbura claimed by Mallikage Balahamy and others, Medalanda claimed by Damme Arachchige Appu, T. Ps. 169,888, 66,556, 66,555, 66,551, 66,550, 66,554, 157,948, 193,147, 170,158, the Niriella-ganga, the village limit of Damme; on the east by the village of Elapata, the village limit of Gangulwitiya, the village limit of Bataendiriya, the village limit of Kekula, the village limit of Karawita; on the south by the village limit of Karawita, the boundary of Kukulukorale; on the west by the boundary of Kukulukorale.