

# Ceylon Government Gazette

Published by Authority.

No. 6,263 — FRIDAY, OCTOBER 2, 1908.

PART I.—General: Minutes, Proclamations, Appointments, and General Government Notifications. | PART III.—Provincial Administration.  
 PART II.—Legal and Judicial. | PART IV.—Land Settlement.  
 PART V.—Mercantile, Marine, Municipal, Local, &c.

*Separate paging is given to each Part in order that it may be filed separately.*

## Part IV.—Land Settlement.

	PAGE		PAGE
Final Orders .. .. .	1331	Preliminary Notices .. .. .	1346

### FINAL ORDERS.

#### Order under Section 2 of "The Waste Lands Ordinances of 1897, 1899, 1900, and 1903," declaring Land to be Crown Property.

In the matter of the land commonly called or known as Gorokgahagoda, Pepolgahagodahena, Lindagawahena, situate in the village of Panganwillayaya, in the West Giruwa pattu of the Hambantota District, in the Southern Province, and of "The Waste Lands Ordinances of 1897, 1899, 1900, and 1903."

THE notice required by section 1 of "The Waste Lands Ordinances of 1897, 1899, 1900, and 1903," having been duly published in manner prescribed by that section in respect of the above-named land (*vide* Notice No. 3,039), and no claim having been made to the said land or to any interest therein within the period of three months from the date specified in the said notice, I, Howard Orme Fox, Special Officer appointed under section 28 of the said Ordinances, under and by virtue of the powers vested in me in that behalf by section 2 of the said Ordinances, do hereby on August 29, 1908, order and declare that the said land, as more fully described herein below, situate in the village of Panganwillayaya, in the West Giruwa pattu of the Hambantota District, in the Southern Province, and shown as lot 1 in preliminary plan No. 138, and in the annexed certified tracing therefrom, and containing in extent 18 acres 1 rood and 16 perches, is the property of the Crown.

#### *Description of the Land referred to.*

The following lot situated in the village of Panganwillayaya, in the West Giruwa pattu of the Hambantota District, in the Southern Province, as described in the annexed certified tracing:—

Preliminary plan 138.

Lot.	Name of Land.	Extent. A. R. P.
1	Gorokgahagoda, Pepolgahagodahena, Lindagawahena	18 1 16

and bounded as follows : on the north by Lindagawamukalana declared to be Crown property under the Waste Lands Ordinances, the village limit of Miyanakoladeniya ; on the east by Ketakelagahahena *alias* Galandagahahena declared to be Crown property, under the Waste Lands Ordinances, Talagahawatta claimed by Munasinge Madu Appu, Uluwatta claimed by ditto, Pelawatta claimed by Hatige Garuhamy ; on the south by an abandoned path (Madugahawatta claimed by Ekanayakage Dingi Baba), Lindagawawatta claimed by Jayasinghe Balappuhamy, a new path, Lindagawawatta claimed by Jayasinghe Balappuhamy, Baddewatta claimed by Don Abraham Wanigachintamani Mohotti, Ihalewatta claimed by Don Nikulas Munasinhe Dissanayaka, Landewatta claimed by Pelige Thomashamy and others, Millagahawatta claimed by Don Nikulas Munasinhe Dissanayaka, Kiriyalagewatta claimed by Merenchige Don Andiris ; on the west by Gorokgahagoda declared to be Crown property, under the Waste Lands Ordinances; Lindagawahenyaya declared to be Crown property under the Waste Lands Ordinances.

August 29, 1908.

H. O. Fox,  
Special Officer.



Scale of 8 Chains to an Inch.

Situation : Panganwilayaya village in Giruwa Pattuwa West.

Preliminary plan 138.

Lot.	Name of Land.	Extent. A. R. P.
1	Gorokgahagoda, Pepolgahagodahena, Lindagawahena	18 1 16

Field sheet O 15  
24-32

Surveyor-General's Office,  
Colombo, February 18, 1908.  
Hambantota S. O. 215

J. B. M. RIDOUT,  
for Surveyor-General.

**Order under Section 2 of "The Waste Lands Ordinances of 1897, 1899, 1900, and 1903,"  
declaring Lands to be Crown Property.**

In the matter of the lands commonly called or known as Godawalagawawewa, Nelunwewa, Warapelessewewa, Arachchigewewa, Galgodakuttiya, Narangahamadittewewa, Telambugahawewa, Malapaladeniyewewa, and Paluwattedeniyewewa, situate in the village of Talahaganwaduwa, in the West Giruwa pattu of the Hambantota District, in the Southern Province, and of "The Waste Lands Ordinances of 1897, 1899, 1900, and 1903."

THE notice required by section 1 of "The Waste Lands Ordinances of 1897, 1899, 1900, and 1903," having been duly published in manner prescribed by that section in respect of the above-named land' (*vide* Notice No. 2,972), and no claim having been made to the said lands or to any interest therein within the period of three months from the date specified in the said notice, I, John George Fraser, Special Officer appointed under section 28 of the said Ordinances, under and by virtue of the powers vested in me in that behalf by section 2 of the said Ordinances, do hereby on August 26, 1908, order and declare that the said lands, as more fully described herein below, situate in the village of Talahaganwaduwa, in the West Giruwa pattu of the Hambantota District, in the Southern Province, and shown as lots 63, 67, 76, 110, 111, 134, 215, 293, and 352 in preliminary plan No. 236 and in the annexed certified tracings therefrom, and containing in extent about 5 acres 2 roods and 32 perches, are the property of the Crown.

August 26, 1908.

J. G. FRASER,  
Special Officer.

*Description of the Lands referred to.*

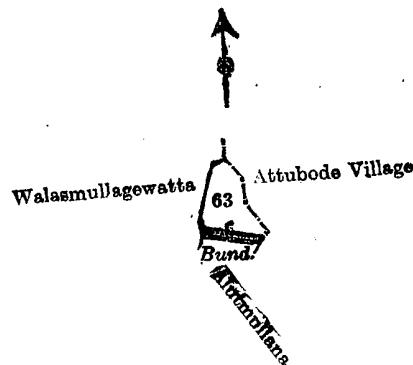
The following lots situated in the village of Talahaganwaduwa, in the West Giruwa pattu of the Hambantota District, in the Southern Province, as described in the annexed certified tracings:—

I.

Preliminary plan 236.

Lot.	Name of Land.	Extent.	
		A.	R. P.
63	Godawalagawawewa	0	2 21

and bounded as follows: on the north by Walasmullegewatta claimed by Kulasinge Juwanis, the village limit of Atuboda; on the east by the village limit of Atuboda; on the south by Alutmullana claimed by Kitulgoda Jayawickrama, Arachchige Don Hendrick and others (a tank bund); on the west by Walasmullegewatta claimed by Kulasinge Juwanis.



Scale of 8 Chains to an Inch.

Situation: Talahaganwaduwa village in West Giruwa pattuwa of the Hambantota District.

Preliminary plan 236.

Lot.	Name of Land.	Extent.	
		A.	R. P.
63	Godawalagawawewa	0	2 21

Field sheet P 16  
1—9

Surveyor-General's Office,  
Colombo, January 29, 1908.

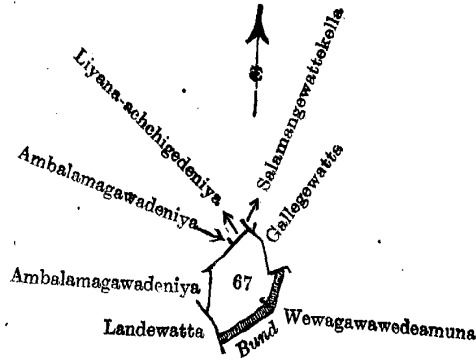
J. B. M. RIDOUT,  
for Surveyor-General.

II.

Preliminary plan 236.

Lot.	Name of Land.	Extent.	
		A.	R. P.
67	Nelunwewa (tank)	1	0 16

and bounded as follows: on the north by Salamangewattekella claimed by Jayasin Arachchige Dineshamy, Gallegewatta claimed by ditto; on the east and south by a tank bund (Wewagawawedeamuna claimed by V. S. Don Andris and others); on the west by Landewatta claimed by Vidane Gamage Don Davith, Ambalamagawadeniya claimed by ditto and others, Ambalamagawadeniya claimed by ditto, Liyana-achehigedeniya claimed by Morakandegoda Pansala.



Scale of 8 Chains to an Inch.

Situation : Talahaganwaduwa village in West Giruwa pattuwa of the Hambantota District.

Preliminary plan 236.

Lot.	Name of Land.	Extent. A. R. P.
67	Nelunwewa (tank)	1 0 16

Field sheet O 20  
8-16

Surveyor-General's Office,  
Colombo, January 29, 1908.

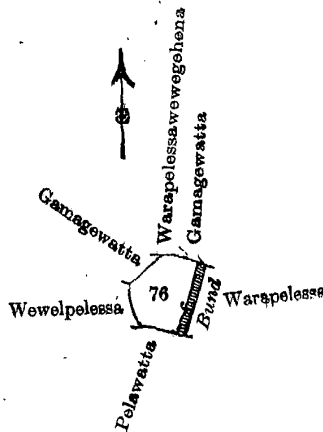
J. B. M. RIDOUT,  
for Surveyor-General.

III.

Preliminary plan 236.

Lot.	Name of Land.	Extent. A. R. P.
76	Warapelessewewa (tank)	0 3 18

and bounded as follows : on the north by Warapelessewewagehena claimed by S. V. Dingi Appu, Gamagewatta claimed by Vidane Gamage Don Davith and others ; on the east by a tank bund (Warapelessa claimed by Kulasinge Juwanis and others) ; on the south by Pelawatta claimed by Siribaddana Kankanange Dingi Appu and others ; on the west by Wewelpellessa claimed by Panamulle Gamage Disanhmy, Gamagewatta claimed by Vidane Gamage Don Davith and others.



Scale of 8 Chains to an Inch.

Situation : Talahaganwaduwa village in West Giruwa pattuwa of the Hambantota District.

Preliminary plan 236.

Lot.	Name of Land.	Extent. A. R. P.
76	Warapelessewewa (tank)	0 3 18

Field sheet O 20  
8-16

Surveyor-General's Office,  
Colombo, January 29, 1908.

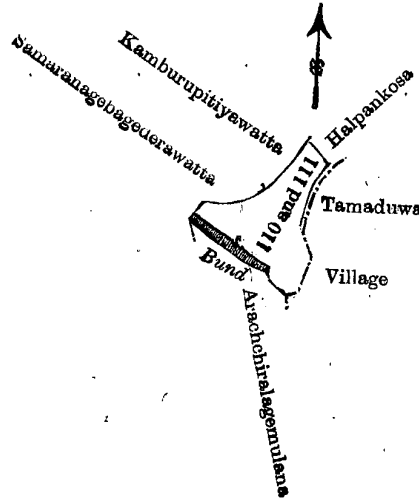
J. B. M. RIDOUT,  
for Surveyor-General.

IV.

Preliminary plan 236.

Lot.	Name of Land.	Extent.		
		A.	R.	P.
110 ..	Arachchigewewa (tank) ..	1	1	25
111 ..	Galgodakuttiya ..	0	1	14
		<u>1</u>	<u>2</u>	<u>39</u>

and bounded as follows : on the north by Halpankossa claimed by Yapa Patiranage Kalu Appu and others ; on the east by the village limit of Tamaduwa ; on the south by Arachchiralgemulana claimed by Mulkirigala Pansala, a tank bund ; on the west by Samaranagebagedarawatta claimed by S. A. Dingi Appu and others, Kamburupitiywatta claimed by Kulasinge Maddumappu.



Scale of 8 Chains to an Inch.

Situation : Talahaganwaduwa village in West Giruwa pattuwa of the Hambantota District.

Preliminary plan 236.

Lot.	Name of Land.	Extent.		
		A.	R.	P.
110 ..	Arachchigewewa (tank) ..	1	1	25
111 ..	Galgodakuttiya ..	0	1	14
		<u>1</u>	<u>2</u>	<u>39</u>

Field sheet O 20  
8-16

Surveyor-General's Office,  
Colombo, January 29, 1908.

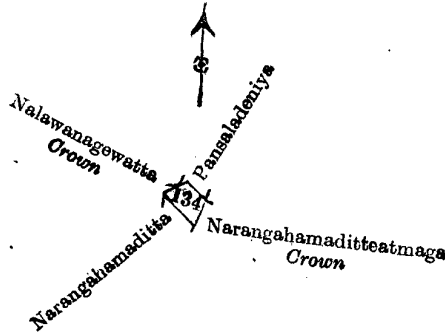
J. B. M. RIDOUT,  
for Surveyor-General.

V.

Preliminary plan 236.

Lot.	Name of Land.	Extent.		
		A.	R.	P.
134 ..	Narangahamadittewewa ..	0	0	25

and bounded as follows : on the north by Pansaladeniya claimed by Pansala ; on the east by Narangahamaditteatmaga belonging to the Crown ; on the south by Narangahameditta claimed by Don Bastian Dahanayaka and others ; on the west by Nalawanagewatta belonging to the Crown.



Scale of 8 Chains to an Inch.

Situation : Talahaganwaduwa village in West Giruwa pattuwa of the Hambantota District.

Preliminary plan 236.			Extent.
Lot.	Name of Land.		A. R. P.
134	Narangahamadittewewa		0 0 25

Field sheet O <sup>20</sup><sub>8—16</sub>

Surveyor-General's Office,  
Colombo, January 29, 1908.

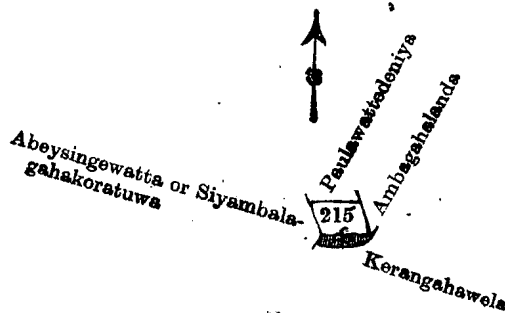
J. B. M. RIDOUT,  
for Surveyor-General.

### VI.

Preliminary plan 326.

Preliminary plan 326.			Extent.
Lot.	Name of Land.		A. R. P.
215	Telambugahawewa		0 1 21

and bounded as follows : on the north by Paulawattedeniya claimed by Don Salman Abeygunawardana ; on the east by Ambagahalanda claimed by Ruwanage Thomas ; on the south by Kerangahawela claimed by Don Salman Abeygunawardana (a tank bund) ; on the west by Abeysingewatta *alias* Siyambalagahakoratuwa claimed by Don Bastian Dahanayaka.



Scale of 16 Chains to an Inch.

Situation : Talahaganwaduwa village in West Giruwa pattuwa of the Hambantota District.

Preliminary plan 326.			Extent.
Lot.	Name of Land.		A. R. P.
215	Telambugahawewa		0 1 21

Field sheet O <sup>20</sup><sub>4—32</sub>

Surveyor-General's Office,  
Colombo, January 29, 1908.

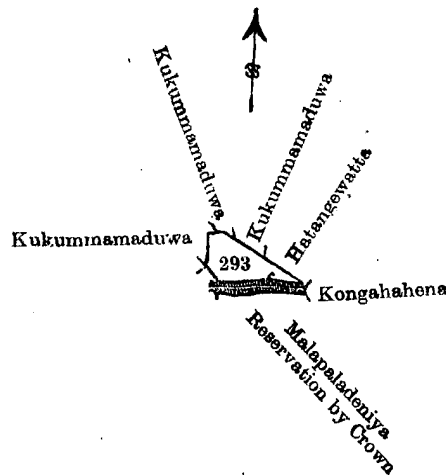
J. B. M. RIDOUT,  
for Surveyor-General.

### VII.

Preliminary plan 236.

Preliminary plan 236.			Extent.
Lot.	Name of Land.		A. R. P.
293	Malapaladeniyewewa		0 2 28

and bounded as follows : on the north by Kukummamaduwa claimed by Don Deonis, G. Wellappuli, and others, Hatangewatta claimed by Hettiachchige Salman ; on the east by Kongahahena claimed by Kulasin Patiranage Don Dines ; on the south by a tank bund, Malapaladeniya (reservation) claimed by the Crown ; on the west by Kukummamaduwa claimed by Don Deonis, G. Wellappuli, and others.



Scale of 8 Chains to an Inch.

Situation : Talahaganwaduwa village in Wsest Giruwa pattuwa of the Hambantota District.

Preliminary plan 236.

Lot.	Name of Land.	Extent. A. R. P.
293	Malapaladeniyewewa	0 2 28

Field sheet O 20  
24—32

Surveyor-General's Office,  
Colombo, January 29, 1908.

J. B. M. RIDOUT,  
for Surveyor-General.

VIII.

Preliminary plan 236.

Lot.	Name of Land.	Extent. A. R. P.
352	Paluwattedeniyewewa	0 0 24

and bounded as follows : on the north by Paluwattedeniyeatmaga claimed by Weerakoon Ratnayakage Don Siman, Medamandiya claimed by Kirama Ratanapala Terumanse ; on the east by Welangahamandiya claimed by Heenhamy ; on the south by Welangahamandiya claimed by Heenhamy, Kirimaduwegehena claimed by Gamage Don Dines ; on the west by Paluwattedeniya claimed by Weerakoon Ratnayakage Don Siman.



Scale of 8 Chains to an Inch.

Situation : Talahaganmaduwa village in West Giruwa pattuwa of the Hambantota District.

Preliminary plan 236.

Lot.	Name of Land.	Extent. A. R. P.
352	Paluwattedeniyewewa	0 0 24

Field sheet O 20  
24—32

Surveyor-General's Office,  
Colombo, January 29, 1908.  
Hambantota S. O. 216

J. B. M. RIDOUT,  
for Surveyor-General.

**Order under Section 2 of "The Waste Lands Ordinances of 1897, 1899, 1900, and 1903,"  
declaring Lands to be Crown Property.**

In the matter of the lands commonly called or known as Ihaladiganeatmagahena, Myladienyemukulana, Galebedda, Wilemukulana, Wilewewa, &c., situate in the village of Talanporuwa, in the West Giruwa pattu of the Hambantota District, in the Southern Province, and of "The Waste Lands Ordinances of 1897, 1899, 1900, and 1903."

THE notice required by section 1 of "The Waste Lands Ordinances of 1897, 1899, 1900, and 1903," having been duly published in manner prescribed by that section in respect of the above-named lands (*vide* Notice No. 3,032), and no claim having been made to the said lands or to any interest therein within the period of three months from the date specified in the said notice, I, Walter Ernest Wait, Special Officer appointed under section 28 of the said Ordinances, under and by virtue of the powers vested in me in that behalf by section 2 of the said Ordinances, do hereby on August 24, 1908, order and declare that the said lands, as more fully described herein below, situate in the village of Talanporuwa, in the West Giruwa pattu of the Hambantota District, in the Southern Province, and shown as lots 2, 3, 4, 5, 6, 7, 8, 15, 18, 18a, 18b, 18c, 18d, 18e, 19, 24, 45, 45a, 46, 48, 49, 50, 51, 52, 54, 55, 56, 57, 58, and 59 in preliminary plan No. 255 and in the annexed certified tracing therefrom, and containing in extent 1,431 acres 3 roods and 4 perches, are the property of the Crown.

*Description of the Lands referred to.*

The following lots situated in the village of Talanporuwa, in the West Giruwa pattu of the Hambantota District, in the Southern Province, as described in the annexed certified tracing :—

Lot.	Name of Land.	Extent.		
		A.	R.	P.
2	Ihaladiganeatmagahena	9	0	2
3	Myladienyemukulana, Galebedda, Wilemukulana	621	1	23
4	Wilewewa	6	1	39
5	Daranda	1	3	4
6	Do.	0	0	31
7	Do.	0	0	16
8	Wileatmagahena	6	3	6
15	Wileatmagahena, Galgodebedda, Godakadurugahahena, Pahalamulleatmaga, &c.	62	3	34
18	Pangalahenyaya, Kudaniyandagalayaya, Kanderage-walayaya, Kudawilmullewekada, Mahaniyandagalayaya, Penwewa, Korakahawalayaya, Pantiyekora-tuwa, Godelleyaya, Warayaya, Mahayaya, Wilewala-yaya, Balawalageyaya, Kangalayahena	507	1	38
18a	Dalugahawalamukulana	0	3	38
18b	Dalugahawalamukulana <i>alias</i> Kapukoratuweyaya	1	1	20
18c	Kapukoratuweyaya <i>alias</i> Dalugahawalamukulana	12	0	0
18d	Wilewalayaya <i>alias</i> Dalugahawalamukulana	0	3	12
18e	Warayaya <i>alias</i> Dalugahawalamukulana	0	0	12
19	Kattakaduweemukulana <i>alias</i> Dalugahawalamukulana	4	1	26
24	Weligodella, Bata-attemulaneatmaga	3	1	27
45	Myladienyewewa	2	0	18
45a	Myladeniya	0	0	11
46	Myladienyeatmaga	19	0	27
48	Kanderagegalayaya	0	1	18
49	Mahaniyandagalayaya	0	3	2
50	Do.	0	0	11
51	Hindakaralwala	0	0	33
52	Myladeniyehena	16	3	26
54	Myladienyeatmaga	1	3	8
55	Pahalamulanewelena	7	1	29
56	Dalugahawalamukulana, Pangalamukulana	135	0	36
57	Myladeniyehena	3	3	2
58	Myladeniya	0	1	9
59	Pangalamukulana	4	1	6
		<b>1,431</b>	<b>3</b>	<b>4</b>

and bounded as follows : on the north by the village limit of Hakuruwala, the village limit of Netalaporuwa, the village limit of Indigetawela, the village limit of Kotawaya ; on the east by the village limit of Kattakaduwa ; on the south by the village limit of Kadiragoda, the village limit of Andupelana, the village limit of Ganewela, the village limit of Udayala ; on the west by the village limit of Udayala, the village limit of Hakuruwala.

NOTE.—The following lots lying within the above boundaries are excluded from this order, and their aggregate acreage of 149 acres 2 roods and 27 perches is not included in the acreage of 1,431 acres 3 roods and 4 perches given above :



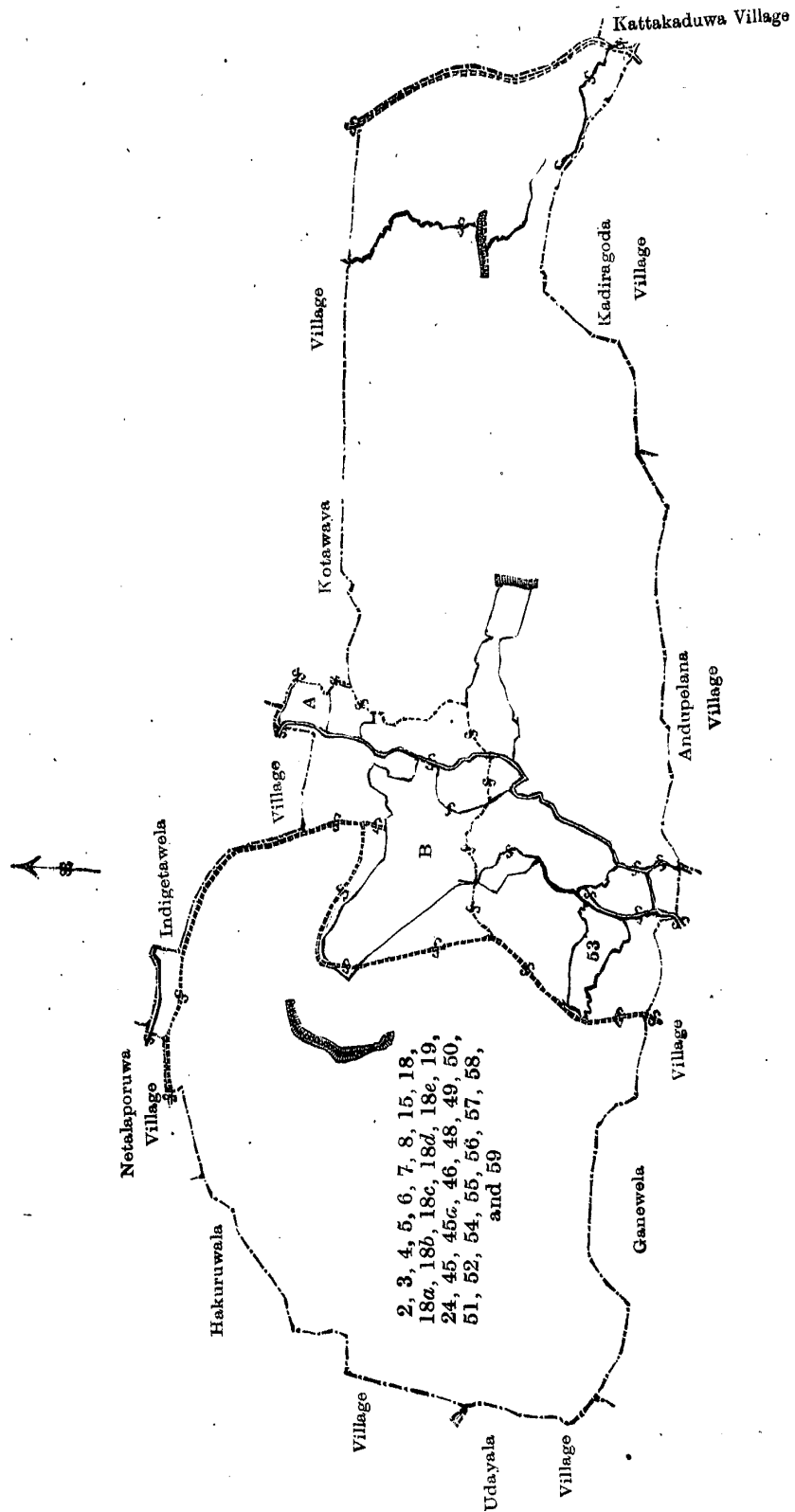
## Preliminary plan 255.

Lot.	Name of Land.	Extent.		
		A.	R.	P.
A { 27	Hikgahawatta, Hunukumburegedara	5	0	18
28	Hikgahawatta	0	2	19
9	Mahabaddiwela	0	0	12
10	Ihalakumbura, Mahabaddiwela (T. P. 63,817)	22	0	25
11	Karangahakumbura	4	2	37
12	Dimbulgodaralagewatta	3	1	24
13	Do.	0	3	11
14	Do.	0	1	21
16	Godabaddiwela	0	0	15
17	Do. (T. P. 63,817)	7	1	39
20	Mugunugahawatta	0	1	7
21	Do.	0	2	11
22	Kosgahawatta	1	1	2
23	Koratuwewatta, Korakahawalayekelle, Mugunugahawattekella	2	0	27
25	Koratuwewatta	0	0	21
26	Ihalagorakgahadeniya, Pahalagorakgahadeniya, Pahalagorakgahadeniyeatnaga	3	2	31
B { 29	Pahalamulana, Arachchigemulana, Kongahamulana, Karagahawalaettangemulana, Bataattagemulana, Udamulana, &c.	30	3	18
30	Pattiniyakumbura, Weligodella, &c. (T. P. 63,817)	11	3	17
31	Weligodella	0	2	25
32	Do.	0	0	6
33	Do.	0	0	15
34	Weligodella, Baddewela (T. P. 63,817)	7	2	3
35	Munupeliya, Mahawilmulla, Kudawimulla	16	2	8
36	Ambagahawatta	0	2	14
37	Neligahawatta	0	2	21
38	Ambagahawatta	1	1	17
39	Ketangahawatta, Siyambalagahawatta, Hikgahawatta, Nelligahawatta	4	2	37
40	Dangahawattekella	1	0	7
41	Dangahawatta	0	0	29
42	Sooriyagahawatta	0	3	4
43	Patirennemulaneatnaga	0	0	34
44	Nalagama-achchige Don Davithgewatta	1	3	30
47	Kajugahakoratuwa (T. P. 174,980)	6	1	10
53	Myladeniyekumbura	11	1	12
		149	2	27

W. E. WAIT,  
Special Officer.

August 24, 1908.

[For Tracing see page 1340.]



Scale of 32 Chains to an Inch.

Situation : Talanporuwa village in West Giruwa pattu of Hambantota District.

Preliminary plan 255.

Lot.	Name of Land.	Extent.		
		A.	R.	P.
2	Ihaladiganeatmagahena	9	0	2
3	Myladeniymukalana, Galebedda, Wilemukalana	621	1	23
4	Wilewewa	6	1	39
5	Daranda	1	3	4
6	Do.	0	0	31
7	Do.	0	0	16

Lot.	Name of Land.	Extent.			
		A.	R.	P.	
8	Wileatmagahena	6	3	6	
15	Wileatmagahena, Galgodebedda, Godakadurugahahena, Pahalamulleatnaga, &c.	62	3	34	
18	Pangalahenyaya, Kudaniyandagalayaya, Kanderalagiwalayaya, Kudawilmullewekada, Mahaniyandagalayaya, Penwewa, Korakahawalayaya, Pantiyekoratuwa, Godelleyaya, Warayaya, Mahayaya, Wilewalayaya, Balawalageyaya, Kangalayahena	507	1	38	
18a	Dalugahawalamukalana	0	3	38	
18b	Dalugahawalamukalana <i>alias</i> Kapukoratuweyaya	1	1	20	
18c	Kapukoratuweyaya <i>alias</i> Dalugahawalamukalana	12	0	0	
18d	Wilewalayaya <i>alias</i> Dalugahawalamukalana	0	3	12	
18e	Warayaya <i>alias</i> Dalugahawalamukalana	0	0	12	
19	Kattakaduweemukalana <i>alias</i> Dalugahawalamukalana	4	1	26	
24	Weligodella, Bata-attemulaneatnaga	3	1	27	
45	Myladeniyewewa	2	0	18	
45a	Myladeniya	0	0	11	
46	Myladeniyeatnaga	19	0	27	
48	Kanderalagiwalayaya	0	1	18	
49	Mahaniandagalayaya	0	3	2	
50	Do.	0	0	11	
51	Hindakaralwala	0	0	33	
52	Myladeniyehena	16	3	26	
54	Myladeniyeatnaga	1	3	8	
55	Pahalamulanewelena	7	1	29	
56	Dalugahawalamukalana, Pangalamukalana	135	0	36	
57	Myladeniyehena	3	3	2	
58	Myladeniya	0	1	9	
59	Pangalamukalana	4	1	6	
		1,431	3	4	
<i>Lots excluded.</i>					
A	27	Hikgahawatta, Hunukumburegedara	5	0	18
	28	Hikgahawatta	0	2	19
	9	Mahabaddiwela	0	0	12
	10	Ihalakumbura, Mahabaddiwela (T. P. 63,817)	22	0	25
	11	Karangahakumbura	4	2	37
	12	Dimbulgodaralagewatta	3	1	24
	13	Do.	0	3	11
	14	Do.	0	1	21
	16	Godabaddiwela	0	0	15
	17	Do. (T. P. 63,817)	7	1	39
	20	Mugunugahawatta	0	1	7
	21	Do.	0	2	11
	22	Kosgahawatta	1	1	2
B	23	Koratuweyatta, Korakahawalayekelle, Mugunugahawattekella	2	0	27
	25	Koratuweyatta	0	0	21
	26	Ihalagorakgahadeniya, Pahalagorakgahadeniya, Pahalagorakgahadeniyeatnaga	3	2	31
	29	Pahalamulana, Arachchigemulana, Kongahamulana, Karagahawalaettangemulana, Bataattangemulana, Udumulana, &c.	30	3	18
	30	Pattinyakumbura, Weligodella, &c. (T. P. 63,817)	11	3	17
	31	Weligodella	0	2	25
	32	Do.	0	0	6
	33	Do.	0	0	15
	34	Weligodella, Baddewela (T. P. 63,817)	7	2	3
	35	Munupeliya, Mahawilmulla, Kudawimulla	16	2	8
	36	Ambagahawatta	0	2	14
	37	Nelligahawatta	0	2	21
	38	Ambagahawatta	1	1	17
	39	Ketangahawatta, Siyambalagahawatta, Hikgahawatta, Nelligahawatta	4	2	37
	40	Dangahawattekella	1	0	7
	41	Dangahawatta	0	0	29
	42	Sooriyagahawatta	0	3	4
43	Patirenehegemulaneatnaga	0	0	34	
44	Nalagama-achchige Don Davithgewatta	1	3	30	
47	Kajugahakoratuwa (T. P. 174,980)	6	1	10	
53	Myladeniyekumbura	11	1	12	
		149	2	27	

Field sheets P 16 5-13, P 16 6-14, P 16 21-29, P 16 22-30, and P 16 23-31  
 Surveyor-General's Office,  
 Colombo, March 17, 1908.

J. B. M. RIDOUT,  
 for Surveyor-General.

**Order under Section 4, Sub-section (1), of "The Waste Lands Ordinances of 1897, 1899, 1900, and 1903,"  
declaring Lands to be Crown Property.**

In the matter of the lands commonly called or known as Alankulamakele, Ambagahawatta, Ahatugahawatta, Talgahawatta, situate in the village of Alankulama, in the Nuwaragam tulana of the Nuwaragam korale of the Nuwaragam palata, in the North-Central Province, and of "The Waste Lands Ordinances of 1897, 1899, 1900, and 1903."

**W**HEREAS in pursuance of section 1 of the said Ordinances it was duly notified on November 23, 1906, that if no claim to the lands commonly called or known as Alankulamakele, Ambagahawatta, Ahatugahawatta, Talgahawatta, situate in the village of Alankulama, in the Nuwaragam tulana of the Nuwaragam korale of the Nuwaragam palata, in the North-Central Province, containing in extent 10 acres, and shown as lots 3, 3a, 3b, 3c, 3d, 3e, 3f, 3g, in preliminary plan No. 274, and in the annexed certified tracing therefrom, was made to Walter Ernest Wait, Special Officer appointed under section 28 of the said Ordinances, within the period of three months from the date specified in such notice, such lands would be deemed the property of the Crown, and dealt with on account of the Crown (*vide* Notice No. 2,613):

And whereas (1) Sri Sunana Medankara Nayaka Terunnanse, and (2) Herathmudiyanselage Dingiri Amma made claim thereto, and whereas the said claimants have withdrawn their claims to the said lands, I, Walter Ernest Wait, Special Officer appointed under section 28 of the said Ordinances, under and by virtue of the powers vested in me in that behalf by section 4 of the said Ordinances, do hereby on August 29, 1908, order and declare under section 4, sub-section (1), of the said Ordinances, that the said lands as more fully described herein below, are the property of the Crown.

*Description of the Lands referred to.*

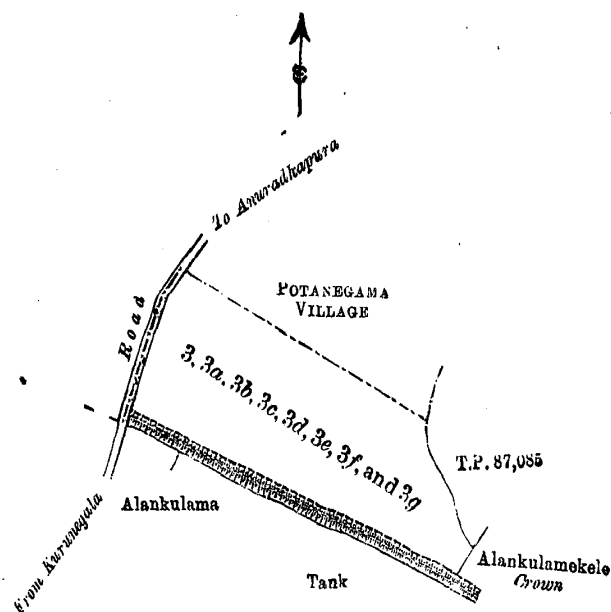
The following lots situated in the village of Alankulama, in the Nuwaragam tulana of the Nuwaragam korale of the Nuwaragampalata, in the North-Central Province, as described in the annexed certified tracing:—

Lot.	Name of Land.	Extent.		
		A.	R.	P.
3	Alankulamakele	3	1	4
3a	Do.	0	1	16
3b	Ambagahawatta	0	1	0
3c	Ahatugahawatta	0	2	3
3d	Do.	0	2	32
3e	Talgahawatta	2	2	15
3f	Alankulamakele	2	0	0
3g	Do.	0	1	10
		<b>10</b>	<b>0</b>	<b>0</b>

and bounded as follows: on the north by the village limit of Potanegama; on the east by T. P. 87,085, Alankulamakele belonging to the Crown; on the south by the bund of Alankulama tank; on the west by the high road from Kurunegala to Anuradhapura.

August 29, 1908.

W. E. WAIT,  
Special Officer.



Scale of 8 Chains to an Inch.

Situation : Alankulama village of Nuwaragam tulana in Nuwaragam korale.  
Preliminary plan 274.

Lot.	Name of Land.	Extent.		
		A.	R.	P.
3	Alankulamakele	3	1	4
3a	Do.	0	1	16
3b	Ambagahawatta	0	1	0
3c	Ahatugahawatta	0	2	3
3d	Do.	0	2	32
3e	Talgahawatta	2	2	15
3f	Alankulamakele	2	0	0
3g	Do.	0	1	10
		10	0	0

Field sheet F 19—27<sup>9</sup>

Surveyor-General's Office,  
Colombo, October 24, 1908.  
Anuradhapura S. O. 564

C. MEADEN,  
for Surveyor-General.

**Order under Section 2 of "The Waste Lands Ordinances of 1897, 1899, 1900, and 1903,"  
declaring Land to be Crown Property.**

In the matter of the land commonly called or known as Kolongahawatta, situate in the village of Ulukkulama, in the Nuwaragam tulana of the Nuwaragam korale of the Nuwaragam palata, in the North-Central Province, and of "The Waste Lands Ordinances of 1897, 1899, 1900, and 1903."

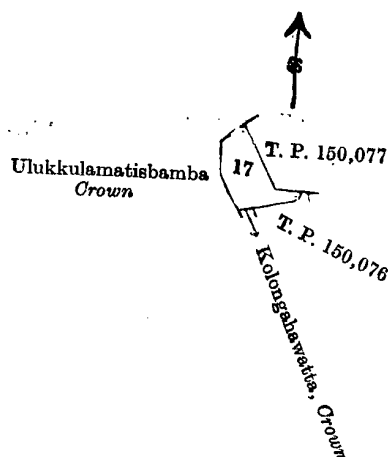
THE notice required by section 1 of "The Waste Lands Ordinances of 1897, 1899, 1900, and 1903," having been duly published in manner prescribed by that section in respect of the above-named land (*vide* Notice No. 3,054), and no claim having been made to the said land or to any interest therein within the period of three months from the date specified in the said notice, I, Walter Ernest Wait, Special Officer appointed under section 28 of the said Ordinances, under and by virtue of the powers vested in me in that behalf by section 2 of the said Ordinances, do hereby on September 5, 1908, order and declare that the said land, as more fully described herein below, situate in the village of Ulukkulama, in the Nuwaragam tulana of the Nuwaragam korale of the Nuwaragam palata, in the North-Central Province, and shown as lot 17 in preliminary plan No. 280 and in the annexed certified tracing therefrom, and containing in extent 1 rood and 37 perches, is the property of the Crown.

*Description of the Land referred to.*

The land commonly called or known as Kolongahawatta, situated in the village of Ulukkulama, in the Nuwaragam tulana of the Nuwaragam korale of the Nuwaragam palata, in the North-Central Province, containing in extent 1 rood and 37 perches, shown as lot 17 in preliminary plan No. 280, and in the annexed certified tracing therefrom, and bounded as follows: on the north by Ulukkulamatisbamba declared Crown, T. P. 150,077; on the east by T. P. 150,077; on the south by T. P. 150,076, Kolongahawatta belonging to the Crown; on the west by Ulukkulamatisbamba declared Crown.

September 5, 1908.

W. E. WAIT,  
Special Officer.



Scale of 8 Chains to an Inch.

Situation : Ulukkulama village in Nuwaragam korale.

Preliminary plan 280.

Lot.	Name of Land.	Extent.	
		A.	R. P.
17	Kolongahawatta	0	1 37

Field Sheet F <sup>9</sup><sub>17-25</sub>

Surveyor-General's Office,  
Colombo, April 4, 1908.  
Anuradhapura S. O. 565

J. B. M. RIDOUT,  
for Surveyor-General.

**Order under Section 2 of "The Waste Lands Ordinances of 1897, 1899, 1900, and 1903,"  
declaring the Land to be Crown Property.**

In the matter of the land commonly called or known as Gambawelapatana, situate in the village of Meddegoda, in the Udapane korale of the Kotmale division, in the Nuwara Eliya District, Central Province, and of "The Waste Lands Ordinances of 1897, 1899, 1900, and 1903."

THE notice required by section 1 of the Ordinance No. 1 of 1897 having been duly given on July 3, 1903, and published in the *Government Gazette* of July 3, 1903, in respect of the above-named land, and no claim having been made to the said land or to any interest therein within the period of three months from the said date of the said notice, I, Frank Bartlett, Assistant Government Agent of the Nuwara Eliya District in the Central Province, under and by virtue of the powers vested in me in that behalf by section 2 of the said Ordinance, do hereby on June 26, 1908, order and declare that the said land, as more fully described herein below, situate in the village of Meddegoda, in the Udapane korale of the Kotmale District division, in the Nuwara Eliya District, Central Province, containing in extent about 37 acres and 2 roods, and shown as lot 11,142 in preliminary plan No. 4,199, and in the annexed certified tracing therefrom, is the property of the Crown.

*Description of the Land referred to.*

The following lot situated in the village Meddegoda, in the Udapane korale of the Kotmale division, in the Nuwara Eliya District, Central Province, as described in the annexed certified tracing :—

Preliminary plan 4,199.

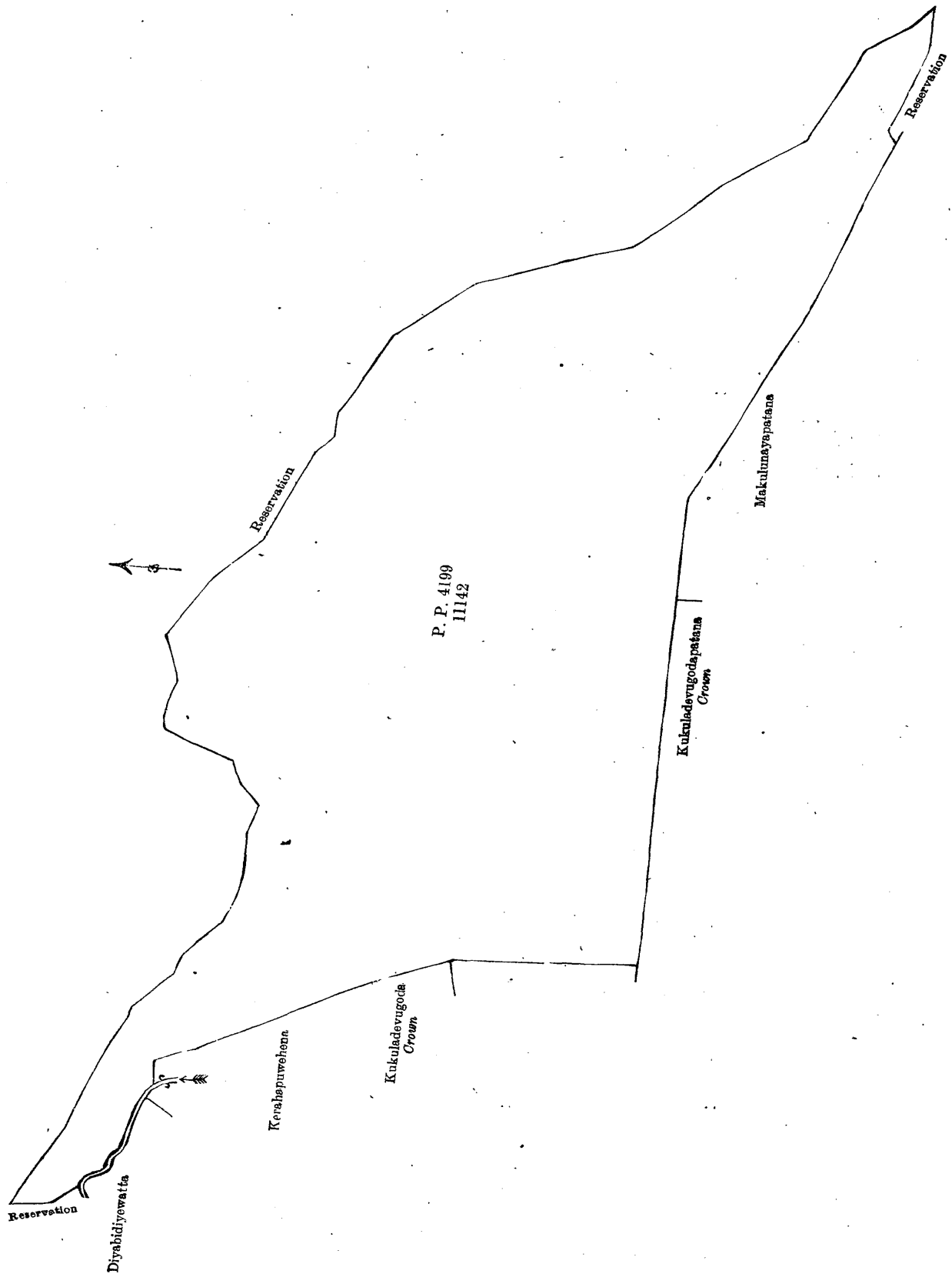
Lot.	Name of Land.	Extent.	
		A.	R. P.
11142	Gambawelapatana	37	2 0

and bounded as follows : on the north and north-east by reservation ; on the south by reservation, land called Mukuluayapatana claimed by Pusulpitivihare, and land called Kukuladevugodapatana claimed by the Crown ; on the west by land called Kukuladevugoda claimed by the Crown, land called Kerahapuwehena claimed by Narangedara Aruma Naide, a water-course, and reservation.

Nuwara Eliya Kachcheri,  
June 26, 1908.

F. BARTLETT,  
Assistant Government Agent.

[For Tracing see page 1345].



Scale of 4 Chains to an Inch.

Situation: Meddegoda village in Udapane korale.

Preliminary plan 4,199.

Lot.	Name of Land.	Extent.
11142	Gambawelapatana	A. R. P. 37 2 <sup>1</sup> / <sub>10</sub>

Surveyor-General's Office,  
Colombo, June 12, 1908.

W. C. S. INGLES,  
Acting Assistant Surveyor-General.

### PRELIMINARY NOTICES.

#### Notice under "The Waste Lands Ordinances of 1897, 1899, 1900, and 1903."

TAKE notice that unless within three months from October 2, 1908, the persons, if any, who claim any interest in the lands hereinafter mentioned or in any one or more of such lands make claim in person or in writing to the said lands or any of them or to some interest therein to W. E. Wait, Esq., Special Officer appointed under section 28 of "The Waste Lands Ordinances, 1897, 1899, 1900, and 1903," at his office at Hill House, Mutwal, Colombo :

Such Special Officer, in pursuance of the powers vested in him by the said Ordinances, will declare by writing under his hand that the said lands or such of them, as to which no claim has been made, are the property of the Crown.

W. E. WAIT,  
Special Officer.

#### Description of the Lands referred to.

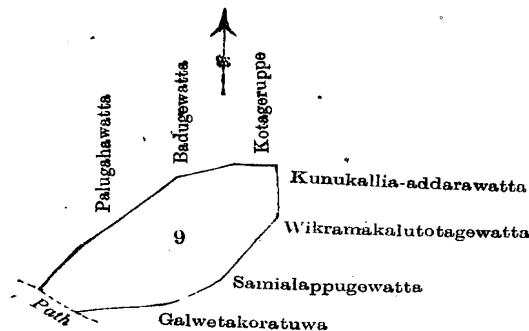
The following lots situated in the village of Medilla, in the West Giruwa pattu of the Hambantota District, in the Southern Province, as described in the annexed certified tracings:—

#### I.

#### Preliminary plan 315.

Lot.	Name of Land.	Extent. A. R. P.
9	Kunukalliya	4 1 32

and bounded as follows: on the north by Badugewatta claimed by Sikkubaduge Don Andiris and others, Kotageruppa claimed by Wijetunga Liyana Patabendige Louishamy and others; on the east by Kunukalliya-addarawatta claimed by Pichchabaduge Diran and others, Wickramakalutotagewatta claimed by Wickramakalutotage Samiel Appu, Samielappugewatta claimed by Jayasuriya Patabendige Samiel Appu and others; on the south by Galwetakoratuwa claimed by Don David Amarasinha and others, a path; on the west by Palugahawatta claimed by Sandiris Amarasinha and others.



Scale of 8 Chains to an Inch.

Situation: Madilla village in Giruwa Pattuwa West of Hambantota District.

#### Preliminary plan 315.

Lot.	Name of Land.	Extent. A. R. P.
9	Kunukalliya	4 1 32

Field sheet P 21  
4-12

Surveyor-General's Office,  
Colombo, June 22, 1908.

W. C. S. INGLES,  
for Acting Surveyor-General.

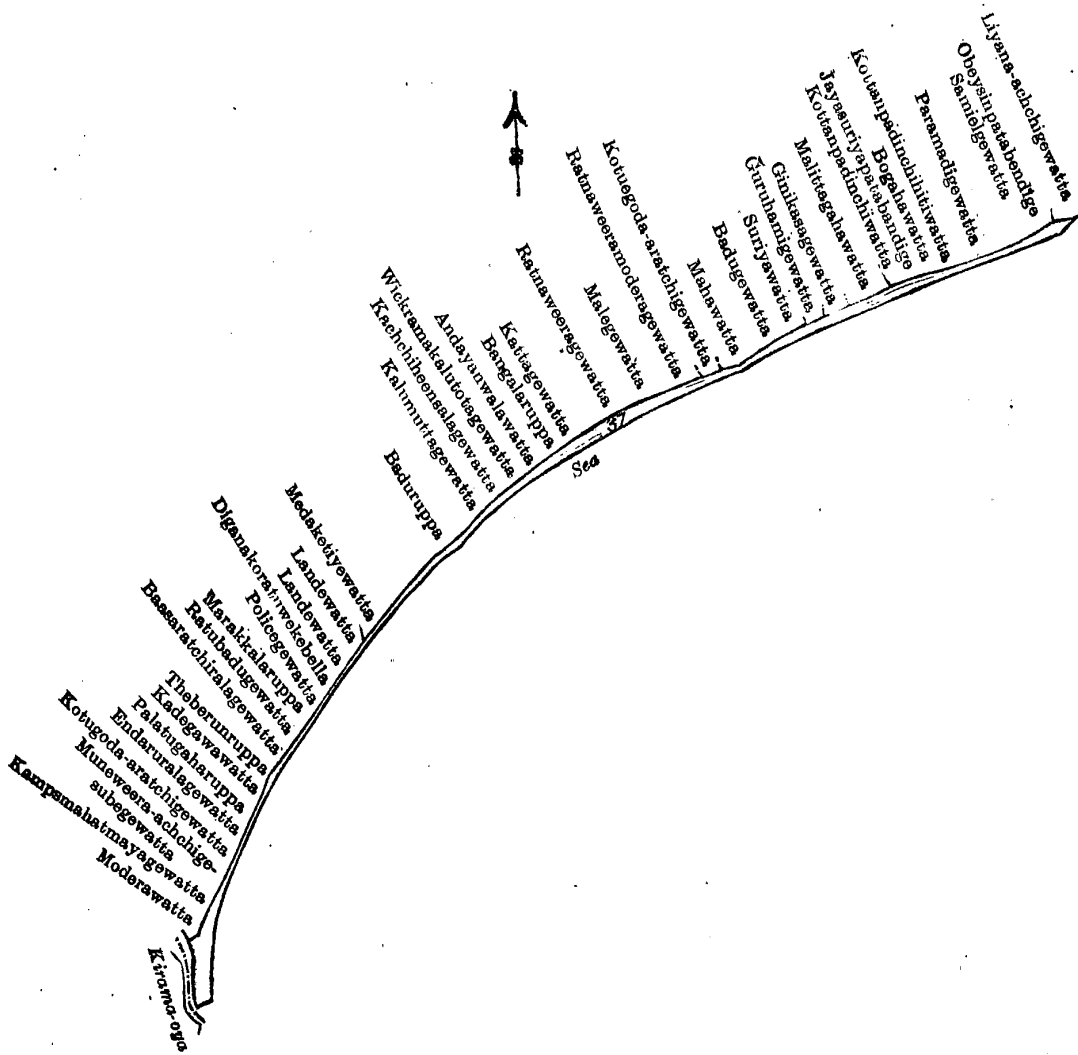
#### II.

#### Preliminary plan 315.

Lot.	Name of Land.	Extent. A. R. P.
37	Madillagodawatta	10 1 20



and bounded as follows : on the north by Baduruppa claimed by Don Juwanis Warnakulasuriya and others, Kalumuttagewatta claimed by Rattaranparamadige Babahamy and others, Kachchiheenralagewatta claimed by Sahunda Hannedige Nikulas and others, Wickramakalutotagewatta claimed by Wickramakalutotage Juan Appu, Andayanwalawatta claimed by Obeysin Patabendige Samiel and others, Bangalaruppa claimed by Sahunda Hannedige Nikulas and others, Kattagewatta claimed by Don Juwanis Warnakulasuriya and others, Ratnaweeragewatta claimed by Warnakulasuriya Patabendige Podi Sinno and others, Malogewatta claimed by Mahamadakalapuage Janis, Ratnaweeramodaragewatta claimed by Don Juanis Warnakulasuriya and others, Kotuwegoda-arachchigewatta claimed by Abeysin Patabendige Davit and others, Mahawatta claimed by Saranachchi Patabendige Don Bastian, Badugewatta claimed by Warnakulasuriya Patabendige Babahamy, Suriyawatta claimed by Don Juwanis Warnakulasuriya, Guruhamigewatta claimed by Saranachchi Patabendige Daruhamy, Ginikasagewatta claimed by Daluwattage Andirishamy, Malittagehawatta claimed by Obeysin Patabendige Davith, Jayasuriya Patabendige Kottan Padinchiwatta claimed by Jayasuriya Patabendige Kottan, Bogahawatta claimed by Jayasuriya Patabendige Babahamy and others, Kottanpadinchiwatta claimed by Jayasuriya Patabendige Dinoris, and others, Paramadigewatta claimed by Paramadi Patabendige Appu and others, Obeysin Patabendige Samielgewatta claimed by Obeysin Patabendige Samiel and others, Liyana-achchigewatta claimed by Liyana-achchi Patabendige Karo ; on the east and south by the sea ; on the west by the Kirama-oya, Modarawatta claimed by Don Juanis Obeysinhe Jayawardana and others, Kampsmahatmayagewatta claimed by Jayaweera Patabendige Appu Sinno and others, Munaweera-achchige Subegewatta claimed by Munaweera-achchige Subey, Kotugoda-arachchigewatta claimed by Jane Justina Wickramasuriya and others, Eandaruralagewatta claimed by Maduraperuma Vidana Patiranage Don Louis, Palatugaharuppa claimed by D. C. A. Wickramasuriya, Kadegawawatta claimed by Baduge Nikulashamy, Theberunruppa claimed by Don Abaran de Silva Diggulannedi and others, Baas Arachchiralagewatta claimed by Don David Amarasinhe, Ratubadugewatta claimed by Williatunga Liyana Patabendige Louishamy and others, Marakkalaruppa claimed by the late Isie Mudaliyar, Policegewatta claimed by Don Samiel Wickramasuriya and others, Diganakoratuwekebella claimed by Don Davith Mahamarakkala and others, Landewatta claimed by Vada-arachchige Allis and others, Medaketiya-watta claimed by Don Juwanis Warnakulasuriya and others.



Scale of 16 Chains to an Inch.

Situation : Madilla village in Giruwa Pattuwa West of Hambantota District.

Preliminary plan 315.

Lot.	Name of Land.	Extent.		
		A.	R.	P.
37	Madillagodawatta	10	1	20

Field sheet P <sup>21</sup> 4-12

Surveyor-General's Office,  
Colombo, June 22, 1908.

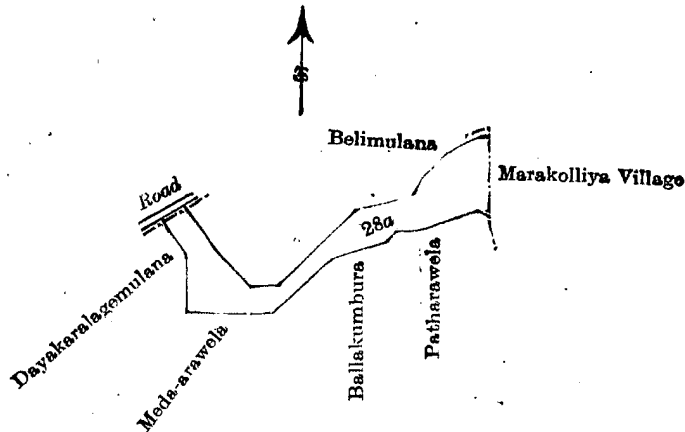
W. C. S. INGLES,  
Acting Surveyor-General.

III.

Preliminary plan 315.

Lot.	Name of Land.	Extent.		
		A.	R.	P.
28a	Palanwala	2	2	8

and bounded as follows : on the north by a road, Belimulana claimed by Jayasuriyapatabendige Heen Appu and others ; on the east by the village limit of Marakolliya ; on the south by Patharawela claimed by Don Samial Abesingha Wickramasuriya and others, Ballakumbura claimed by the mosque, Meda-arawela claimed by Isey Mudaliyar ; on the west by Dayakaralagemulana claimed by Ratranparamadige Subehamy and others.



Scale of 8 Chains to an Inch.

Situation : Madilla village in Giruwa Pattuwa West of Hambantota District

Preliminary plan 315.

Lot.	Name of Land.	Extent.		
		A.	R.	P.
28a	Palanwala	2	2	8

Field sheet P <sup>21</sup> 4-12

Surveyor-General's Office,  
Colombo, August 26, 1908.

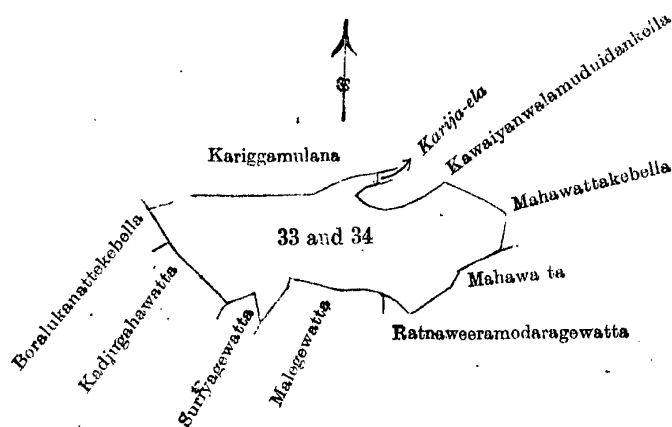
J. B. M. RIDOUT,  
Acting Surveyor-General

IV.

Preliminary plan 315.

Lot.	Name of Land.	Extent.		
		A.	R.	P.
33	Watawala	2	2	10
34	Kawayyanwala	3	3	26
		6	1	36

and bounded as follows: on the north by Kariggamulana claimed by Veda-arachchige Endoris and others, Karija-ela, Kawayyanwalamuduidankella claimed by Isey Mudaliyar ; on the east by Mahawattakabella claimed by S. P. Don Bastian, Mahawatta claimed by ditto ; on the south by Mahaweeramodaragewatta claimed by Don Juanis Varnakulasuriya and others, Malegewatta claimed by Mahamadakalapuuge Janis, Suriyagewatta claimed by Don Juanis Varnakulasuriya and others ; on the west by Kadjugahawatta claimed by Sarnachipatabendige Guruhamy, Boralukanattekebella claimed by Don Juanis Varnakulasuriya and others.



Scale of 8 Chains to an Inch.

Situation : Madilla village in Giruwa Pattuwa West of Hambantota District.

Preliminary plan 315.

Lot.	Name of Land.	Extent.	
		A.	R. P.
33	Watawala	2	2 10
34	Kawayyanwala	3	3 26
		6	1 36

Field sheet P 21  
4—12Surveyor-General's Office,  
Colombo, August 26, 1908.J. B. M. RIDOUT,  
for Acting Surveyor-General.

V.

Preliminary plan 315.

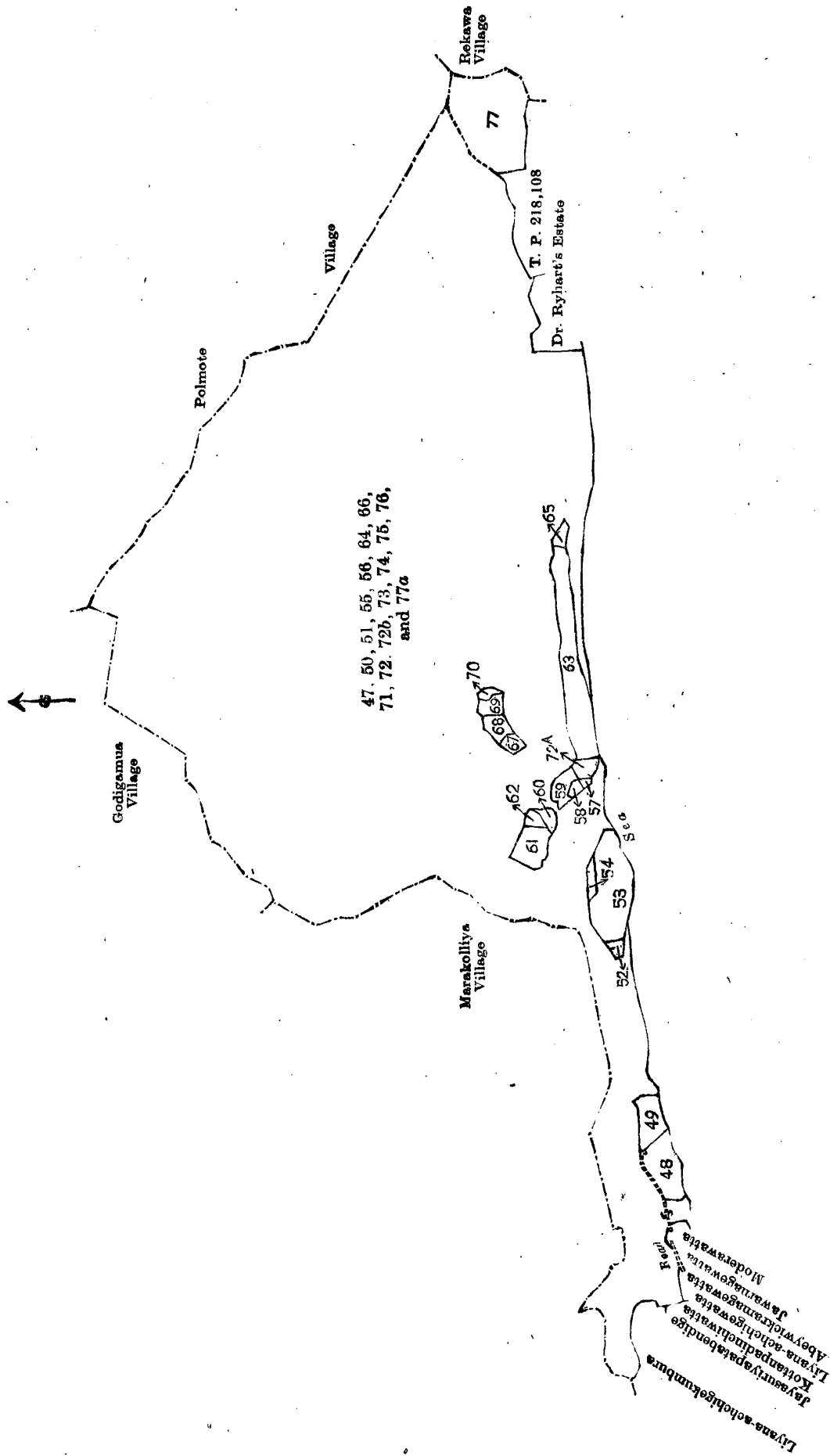
Lot.	Name of Land.	Extent.	
		A.	R. P.
47	Moderawatta	0	2 39
50	Mahamodarakalapuwa, Rekawakalapuwa	200	2 15
51	Kudatotamodara	2	3 20
55	Kalapubedda	0	0 38
56	Rekawawella	0	1 0
64	Medillawella	2	1 2
66	Moderawatawanalewaya	13	0 32
71	Moderawatawanawewa	0	1 24
72	Moderawatawanabedda. Eramudugahawattahena	101	3 2
72b	Moderawatawanayaya	9	1 16
73	Kalapugehena	16	1 21
74	Kalapugilma	6	2 0
75	Do.	7	2 14
76	Do.	0	2 33
77a	Kalapugilmelewaya	4	1 12
		367	0 28

and bounded as follows : on the north by the village limit of Godigamuwa, the village limit of Polmote; on the east by the village limit of Rekawa; on the south by T. P. 218,108, Dr. Ryhart's estate claimed by Dr. Ryhart and Crown, the sea, Moderawatta claimed by Mahamadakalapuige Cornelis and others, Jawarnage-watta claimed by Don Deonis Jayasuriya and others, a road, Abeyewickramagewatta claimed by Abeyewickrama-achchige Davit and others, Liyana-achchigewatta claimed by Liyana-achchipatabendige Karo, Jayasuriya Patabendige Kottanpadinchiwatta claimed by Jayasuriya Patabendige Kottan, Liyana-achchigekumbura claimed by Liyana-achchi Patabendige Simanhamy and others; on the west by the village limit of Marakolliya.

NOTE.—The following lots lying within the above boundaries are excluded from this notice, and their aggregate acreage of 30 acres 3 roods and 16 perches is not included in the acreage of 367 acres and 28 perches given above :—

		Preliminary plan 315.		Extent.		
Lot.	Name of Land.			A.	R.	P.
48	Kudatotawatta	..	..	2	1	6
49	Do.	..	..	1	2	24
52	Moderawatta	..	..	0	1	28
53	Do.	..	..	4	3	37
54	Kalapubedda	..	..	0	1	22
57	Tanigahawatta	..	..	0	0	20
58	Tanigaharuppa	..	..	0	0	31
59	Do.	..	..	0	3	6
60	Eramudugahawatta	..	..	0	2	10
61	Egodahawatta	..	..	1	3	26
62	Eramudugahawatta	..	..	0	2	4
63	Punchihamigekella, Kottangewatta, Medaruppa, Kone- ruppa, Pelawatta	..	..	5	1	18
65	Uberuppa <i>alias</i> Pelawatta	..	..	0	2	4
67	Palugahawatta	..	..	0	1	28
68	Do.	..	..	0	2	36
69	Moderawatawanakumbura	..	..	0	2	8
70	Wewagawadeniyawatta	..	..	0	0	38
72a	Punchihamigewatta	..	..	0	2	16
77	Kalapugilma	..	..	8	2	14
				<u>30</u>	<u>3</u>	<u>16</u>

[For Tracing see page 1351]



Scale of 16 Chains to an Inch.

Situation: Madilla village in Giruwa Pattuwa West of Hambantota District.

Preliminary plan 315.

Lot.	Name of Land.	Extent.		
		A.	R.	P.
47	Moderawatta	0	2	39
50	Mahamadarakalapuwa, Rekawakalapuwa	200	2	15
51	Kudatotamodara	2	3	20
55	Kalapubedda	0	0	38
56	Rekawawella	0	1	0
64	Medillawella	2	1	2
66	Moderawatawanalewaya	13	0	32
71	Moderawatawanawewa	0	1	24
72	Moderawatawanabedda, Eramudugahawattahena	101	3	2
72b	Moderawatawanayaya	9	1	16
73	Kalapugehena	16	1	21
74	Kalapugilma	6	2	0
75	Do.	7	2	14
76	Do.	0	2	33
77a	Kalapugimelewaya	4	1	12
		367	0	28

*Lots excluded.*

48	Kudatotawatta	2	1	6
49	Do.	1	2	24
52	Moderawatta	0	1	28
53	Do.	4	3	37
54	Kalapubedda	0	1	22
57	Tanigahawatta	0	0	20
58	Tanigaharuppa	0	0	31
59	Do.	0	3	6
60	Eramudugahawatta	0	2	10
61	Egodahawatta	1	3	26
62	Eramudugahawatta	0	2	4
63	Punchihamigekella, Kottangewatta, Medaruppa, Kone-ruppa, Pelawatta	5	1	18
65	Uberuppa <i>alias</i> Pelawatta	0	2	4
67	Palugahawatta	0	1	28
68	Do.	0	2	36
69	Moderawatawanakumbura	0	2	8
70	Wewagawadeniyawatta	0	0	38
72a	Punchihamigewatta	0	2	16
77	Kalapugilma	8	2	14
		30	3	16

Field sheets P<sub>4-12</sub><sup>21</sup>, P<sub>5-13</sub><sup>21</sup> & P<sub>53-61</sub><sup>16</sup>

Surveyor-General's Office,  
Colombo, August 26, 1908.  
3,212

J. B. M. RUDOUT,  
for Acting Surveyor-General.  
Hambantota S. O. 134—1908

**Notice under "The Waste Lands Ordinances of 1897, 1899, 1900, and 1903."**

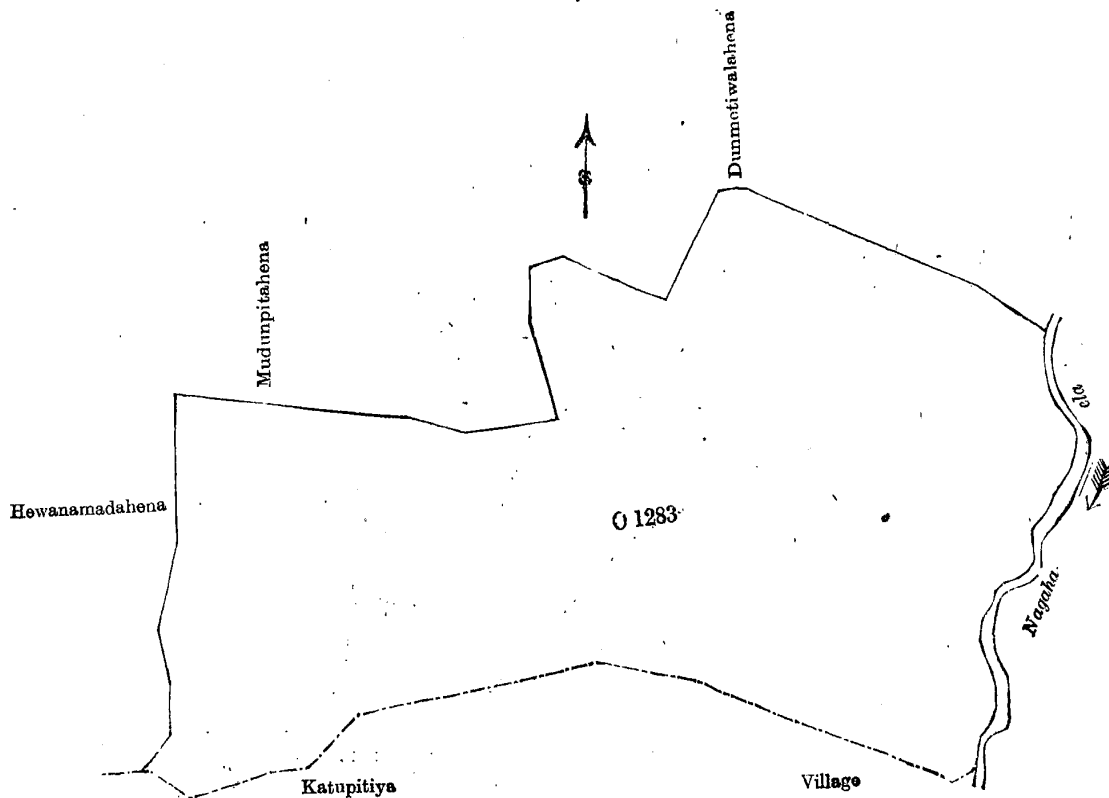
TAKE notice that unless within three months from October 2, 1908, the persons, if any, who claim any interest in the land hereinafter mentioned make claim in person or in writing to the said land or to some interest therein to J. G. Fraser, Esq., Special Officer appointed under section 28 of "The Waste Lands Ordinances, 1897, 1899, 1900, and 1903," at his office at Hill House, Mutwal, Colombo:

Such Special Officer, in pursuance of the powers vested in him by the said Ordinances, will declare by writing under his hand that the land to which no claim has been made, is the property of the Crown.

J. G. FRASER,  
Special Officer.

*Description of the Land referred to.*

The land commonly called or known as Kongahamulahena, Attikagahamulahena, Kahatagahamulahena, situated in the village of Werawella, in the Tiragandahaye korale of the Weudawili hatpattu of the Kurunegala District, in the North-Western Province, containing in extent 17 acres 3 roods and 6 perches, shown as lot O 1,283 in preliminary plan 3 588 and in the annexed certified tracing therefrom, and bounded as follows: on the north by Mudunpithahena claimed by Lindagedara Vidana Durayalage Rankira Dewaya and others Dunmetiwalahena claimed by Sinhamuni Arachchilage Amangira and others; on the east by the Nagaha-ela; on the south by the village limit of Katupitiya; on the west by Hewanamadahena claimed by Kelegedara Kaluhonda Durayalage Sapaya and others.



Scale of 4 Chains to an Inch.

Situation : Werawella village in Tiragandahaye korale of Kurunegala District.

Preliminary plan 3,588.

Lot.	Name of Land.	Extent. A. R. P.
O 1283	Kongahamulahena, &c.	17 3 6

Surveyor-General's Office,  
Colombo, August 24, 1908.  
3,213

A. H. G. DAWSON,  
for R. S. TEMPLETON,  
Acting Surveyor-General.  
Kurunegala S. O. 35—1908

Notice under "The Waste Lands Ordinances of 1897, 1899, 1900, and 1903."

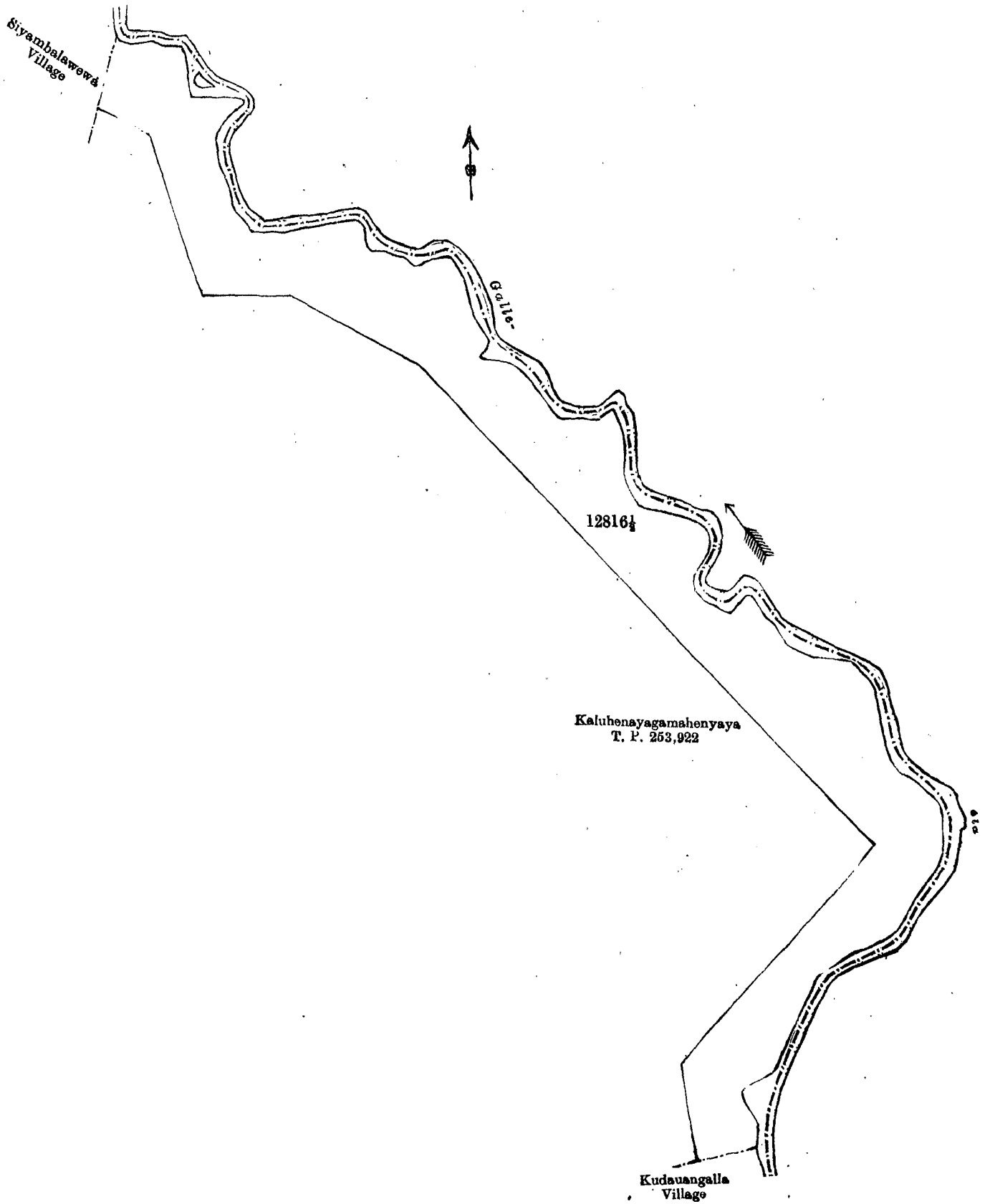
TAKE notice that unless within three months from October 2, 1908. the persons, if any, who claim any interest in the land hereinafter mentioned make claim in person or in writing to the said land or to some interest therein, to N. A. Hampton, Esq., Special Officer appointed under section 28 of "The Waste Lands Ordinances, 1897, 1899, 1900, and 1903," at his office at Hill House, Mutwal, Colombo :

Such Special Officer, in pursuance of the powers vested in him by the said Ordinances, will declare by writing under his hand that the land, to which no claim has been made, is the property of the Crown.

N. A. HAMPTON,  
Special Officer.

Description of the Land referred to.

The land commonly called or known as Kaluhenayagamahenyaya (reservation for Galle-ela), situated in the village of Kaluhenayagama in the Mahagalboda Egoda korale of the Hiriyala hatpattu of the Kurunegala District, in the North-Western Province, containing in extent 11 acres and 10 perches, shown as lot 12,816½ in preliminary plan 2,834 and in the annexed certified tracing therefrom, and bounded as follows : on the north and east by the Galle-ela ; on the south by the village limit of Kudauangalla ; on the west by Kaluhenayagamahenyaya (T. P. 253,922), the village limit of Siyambalawewa.



Scale of 4 Chains to an Inch.



Situation : Kaluhenayagama village in Kurunegala District.

Preliminary plan 2,834.

Lot.	Name of Land.	Extent.	
		A.	R. P.
12816½	Kaluhenayaganahenyaya (reservation for Galle-ela)	11	0 10

Surveyor-General's Office,  
Colombo, September 3, 1908.  
3,214

A. H. G. DAWSON,  
for R. S. TEMPLETON,  
Acting Surveyor-General.  
Kurunegala S. O. 36—1908

**Notice under "The Waste Lands Ordinances of 1897, 1899, 1900, and 1903."**

TAKE notice that unless within three months from October 2, 1908, the persons, if any, who claim any interest in the lands hereinafter mentioned or in any one or more of such lands make claim in person or in writing to the said lands or any of them or to some interest therein to N. A. Hampton, Esq., Special Officer appointed under section 28 of "The Waste Lands Ordinances, 1897, 1899, 1900, and 1903," at his office at Hill House, Mutwal, Colombo :

Such Special Officer, in pursuance of the powers vested in him by the said Ordinances, will declare by writing under his hand that the said lands or such of them, as to which no claim has been made, are the property of the Crown.

N. A. HAMPTON,  
Special Officer.

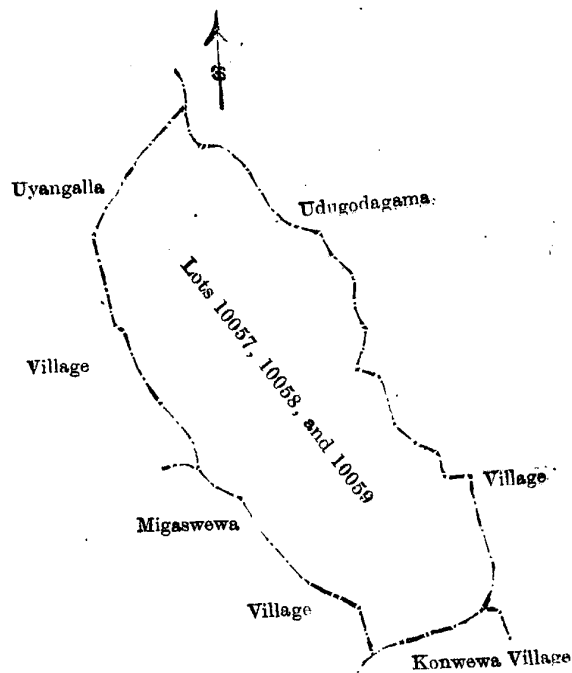
*Description of the Lands referred to.*

The following lots situated in the village of Kumbukwegama, in the Mahagalboda Egoda korale of the Hiriyala hatpattu of the Kurunegala District, in the North-Western Province, as described in the annexed certified tracing :—

Preliminary plan 2,039.

Lot.	Name of Land.	Extent.	
		A.	R. P.
10057	Kumbukwegamehenyaya	69	3 18
10058	Kumbukwegamekumbura	8	1 34
10059	Kumbukwegamewewa	2	3 5
		81	0 17

and bounded as follows : on the north by the village limit of Uyangalla ; on the east by the village limit of Udugodagama ; on the south by the village limit of Konwewa ; on the west by the village limit of Migaswewa, the village limit of Uyangalla.



Scale of 16 Chains to an Inch.

Situation : Kumbukwegama village in Mahagalboda Egoda korale of Kurunegala District.

Preliminary plan 2,039.

Lot.	Name of Land.	Extent.	
		A.	R. P.
10057 ..	Kumbukwegamehenyaya	69	3 18
10058 ..	Kumbukwegamekumbura	8	1 34
10059 ..	Kumbukwegamewewa	2	3 5
		<hr/>	
		81	0 17

Surveyor-General's Office,  
Colombo, August 21, 1908.  
3,215

A. H. G. DAWSON,  
for R. S. TEMPLETON,  
Acting Surveyor-General.  
Kurunegala S. O. 37—1908

Notice under "The Waste Lands Ordinances of 1897, 1899, 1900, and 1903."

TAKE notice that unless within three months from October 2, 1908, the persons, if any, who claim any interest in the lands hereinafter mentioned or in any one or more of such lands make claim in person or in writing to the said lands or any of them or to some interest therein to N. A. Hampton, Esq., Special Officer appointed under section 28 of "The Waste Lands Ordinances, 1897, 1899, 1900, and 1903," at his office at Hill House, Mutwal, Colombo :

Such Special Officer, in pursuance of the powers vested in him by the said Ordinances, will declare by writing under his hand that the said lands or such of them, as to which no claim has been made, are the property of the Crown.

N. A. HAMPTON,  
Special Officer.

*Description of the Lands referred to.*

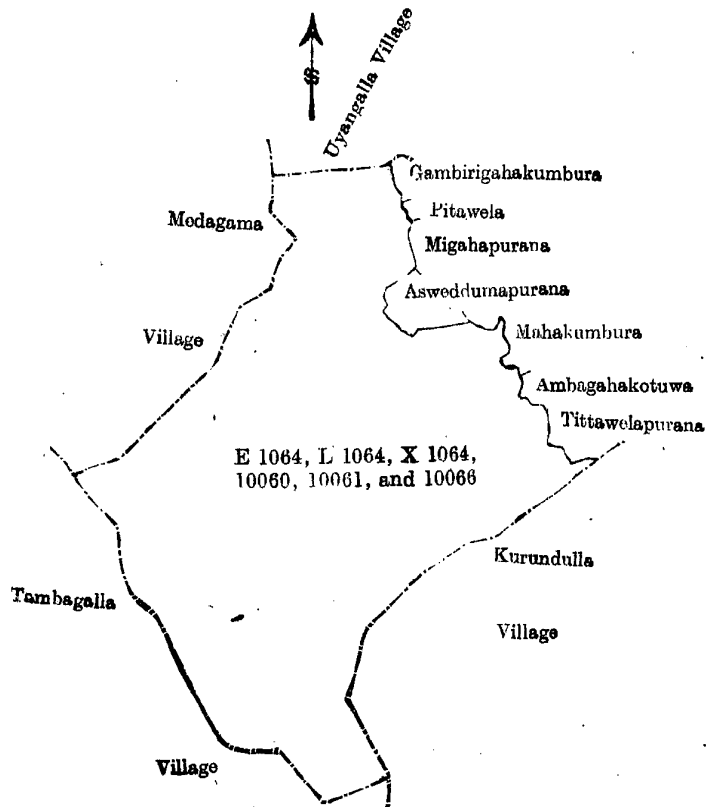
The following lots situated in the village of Kalatuwagama, in the Mahagalboda Egoda korale of the Hiriyala hatpattu of the Kurunegala District, in the North-Western Province, as described in the annexed certified tracing :—

Preliminary plan 2,039.

Lot.	Name of Land.	Extent.	
		A.	R. P.
E 1064 ..	Dangahamulahena, Wewapaulahena, Wattedehena, Wewwanehena, Pitalehena ..	95	3 0
L 1064 ..	Kalatuwagamawewa ..	3	0 9
X 1064 ..	Kalatuwagamahena ..	2	1 22
10060 ..	Galhinnemukalana ..	1	3 21
10061 ..	Do. ..	9	1 13
10066 ..	Galhinneihalamukalana ..	5	3 17
		<hr/>	
		118	1 2

and bounded as follows : on the north by the village limit of Uyangalla ; on the east by Gambirigahakumbura claimed by Bandaranayaka Siwratne Yapamudiyanselage Mutu Menika and others, Pitawela claimed by Bandaranayaka Siwratne Yapamudiyanselage Dingiri Banda and others, Migahapurana claimed by Bandaranayaka Siwratne Yapamudiyanselage Ukku Banda and others, Asweddunapurana claimed by Bandaranayaka Siwratne Yapamudiyanselage Kiri Banda and others, Mahakumbura claimed by Bandaranayaka Siwratne Yapamudiyanselage Dingiri Banda and others, Ambagahakotuwa claimed by Bandaranayaka Siwratne Yapamudiyanselage Tikiri Banda and others, Tittawelapurana claimed by Bandaranayaka Siwratne Yapamudiyanselage Kalu Banda and others, the village limit of Kurundulla ; on the south by the village limit of Tambagalla ; on the west by the village limit of Medagama.

[For Tracing see page 1357.]



Scale of 16 Chains to an Inch.

Situation : Kalatuwagama village in Mahagalboda Egoda korale of Kurunegala District.

Preliminary plan 2,039.

Lot.	Name of Land.	Extent.		
		A.	R.	P.
E 1064	Dangahamulahena, Wewapaulahena, Wattedehena, Wewwanehena, Pitalehena .. .. .	95	3	0
L 1064	Kalatuwagamawewa .. .. .	3	0	9
X 1064	Kalatuwagamahena .. .. .	2	1	22
10060	Galhinnemukalana .. .. .	1	3	21
10061	Do. .. .. .	9	1	13
10066	Galhinnehalamukalana .. .. .	5	3	17
		<b>118</b>	<b>1</b>	<b>2</b>

Surveyor-General's Office,  
Colombo, August 26, 1908.  
3,216

A. H. G. DAWSON,  
for R. S. TEMPLETON,  
Acting Surveyor-General.  
Kurunegala S. O. 38—1908

Notice under "The Waste Lands Ordinances of 1897, 1899, 1900, and 1903."

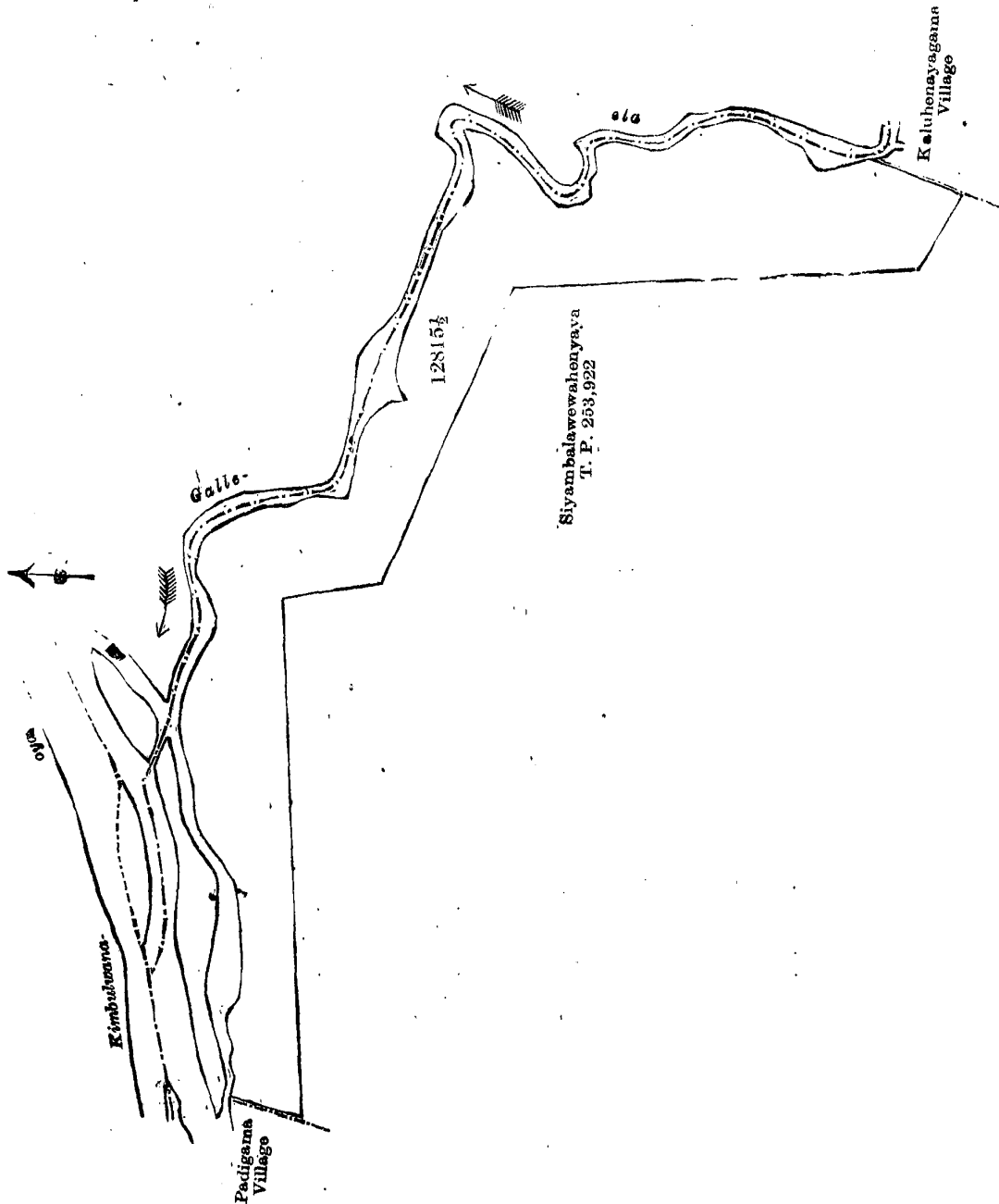
TAKE notice that unless within three months from October 2, 1908, the persons, if any, who claim any interest in the land hereinafter mentioned make claim in person or in writing to the said land or to some interest therein to N. A. Hampton, Esq., Special Officer appointed under section 28 of "The Waste Lands Ordinances, 1897, 1899, 1900, and 1903," at his office at Hill House, Mutwal, Colombo :

Such Special Officer, in pursuance of the powers vested in him by the said Ordinances, will declare by writing under his hand that the land, to which no claim has been made, is the property of the Crown.

N. A. HAMPTON,  
Special Officer.

*Description of the Land referred to.*

The land commonly called or known as Siyambalawewahenyaya (reservation for Kimbulwana-oya and Galle-ela), situated in the village of Siyambalawewa, in the Mahagalboda Egoda korale of the Hiriyala hatpattu of the Kurunegala District, in the North-Western Province, containing in extent 8 acres 3 roods and 34 perches, shown as lot 12,815½ in preliminary plan 2,834 and in the annexed certified tracing therefrom, and bounded as follows: on the north by the Kimbulwana-oya, the Galle-ela; on the east by the Galle-ela, the village limit of Kaluhenayagama, on the south by the Siyambalawewahenyaya (T.P. 253,922); on the west by the village limit of Padigama.



Scale of 4 Chains to an Inch.

Situation: Siyambalawewa village in Mahagalboda Egoda korale of Kurunegala District.

Preliminary plan 2,834.

Lot.	Name of Land.	Extent; A. R. P.
12815½	Siyambalawewahenyaya (reservation for Kimbulwana-oya and Galle-ela)	8 3 34

Surveyor-General's Office,  
Colombo, September 3, 1908.  
3,217

A. H. G. DAWSON,  
for R. S. TEMPLETON,  
Acting Surveyor-General.  
Kurunegala S. O. 30—1908

Notice under "The Waste Lands Ordinances of 1897, 1899, 1900, and 1903."

TAKE notice that unless within three months from October 2, 1908, the persons, if any, who claim any interest in the lands hereinafter mentioned or in any one or more of such lands appear before the Assistant Government Agent of the Hambantota District at the Hambantota Kachcheri and make claim to the said lands or any of them or to some interest therein :

Such Assistant Government Agent, in pursuance of the powers in him vested by "The Waste Lands Ordinances of 1897, 1899, 1900, and 1903," will declare by writing under his hand that the said lands or such of them, as to which no claim has been made, are the property of the Crown.

L. S. WOOLF,  
Assistant Government Agent.

Description of the Lands referred to.

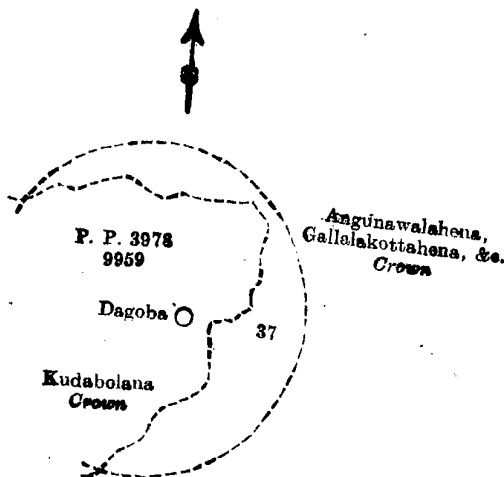
The following lots situated in the village of Walawe, in the Magam pattu of the Hambantota District, in the Southern Province, as described in the annexed certified tracings :—

I.

Preliminary plan 61.

Lot.	Name of Land.	Extent. A. R. P.
37	Kudabolana	4 3 25

and bounded as follows : on the north, east, and south by Angunawalahena, Gallelitotehena, &c., belonging to the Crown ; and on the west by lot 9959 in preliminary plan 3,978, Kudabolana claimed by the Crown.



Scale of 8 Chains to an Inch.

Situation : Walawe village in Magam pattuwa of Hambantota District.

Preliminary plan 61.

Lot.	Name of Land.	Extent. A. R. P.
37	Kudabolana	4 3 25

Field sheet P. 17  
21-29

Surveyor-General's Office,  
Colombo, May 23, 1908.

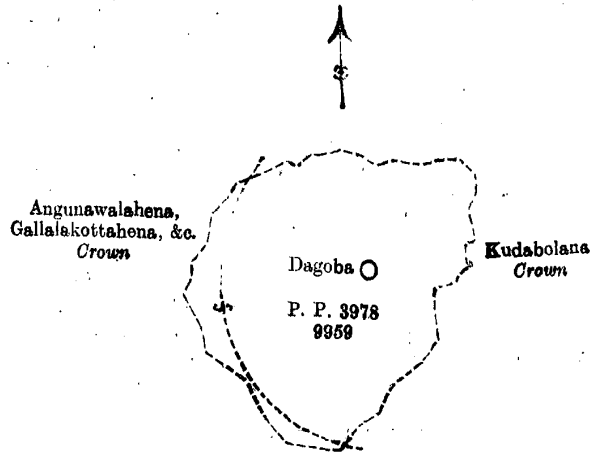
P. D. WARREN,  
Surveyor-General.

II.

Preliminary plan 3,978.

Lot.	Name of Land.	Extent. A. R. P.
9959	Kudabolana	11 3 37

and bounded as follows : on the north, east, and south by Kudabolana claimed by the Crown ; and on the west by Angunawalahena, Gallelitotehena, &c., belonging to the Crown.



Scale of 8 Chains to an Inch.

Situation : Walawe village in Magam pattuwa of Hambantota District.

Preliminary plan 3,978.

Lot.	Name of Land.	Extent.	
		A.	R. P.
9959	Kudabolana	11	3 37

Field sheet P 17  
21—29

Surveyor-General's Office,  
Colombo, May 23, 1908.


P. D. WARREN,  
Surveyor-General.

III.

Preliminary plan 61.

Lot.	Name of Land.	Extent.	
		A.	R. P.
29	Nelunwewa	0	1 20

and bounded as follows : on the north by T. P. 135,394, lot 2452 in preliminary plan 1,692, and T. P. 135,395 ; and on the east, south, and west by Nelunwewa (Crown).



Scale of 8 Chains to an Inch.

Situation : Walawe village in Magam pattuwa of Hambantota District.

Preliminary plan 61.

Lot.	Name of Land.	Extent.	
		A.	R. P.
29	Nelunwewa	0	1 20

Field sheet P 17  
21—29

Surveyor-General's Office,  
Colombo, February 12, 1908.

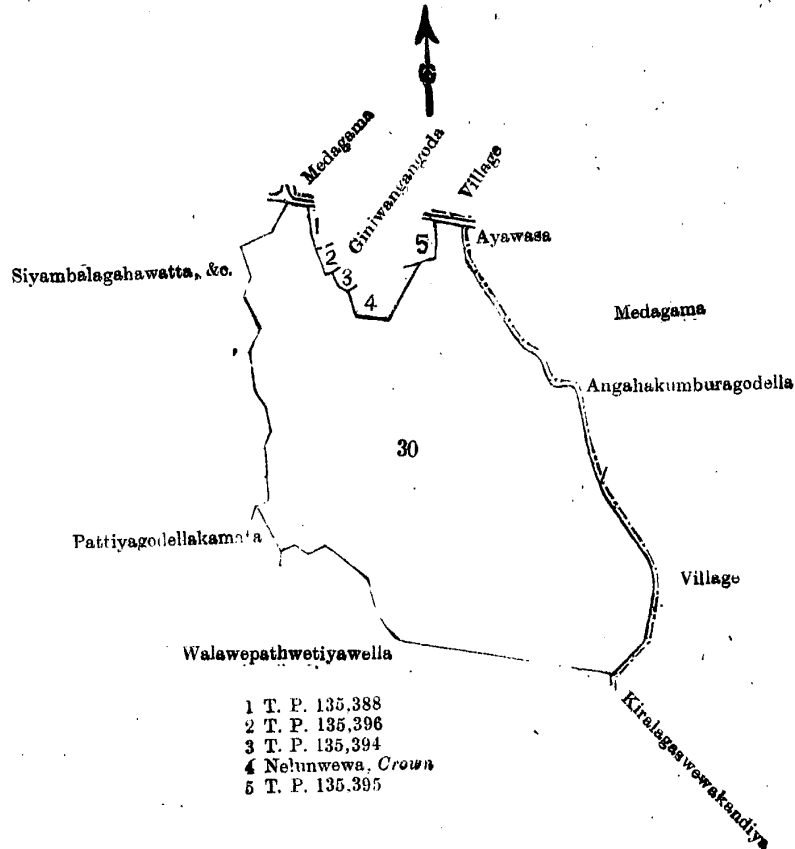
J. B. M. RIDOUT,  
for Surveyor-General.

IV.

Preliminary plan 61.

Lot.	Name of Land.	Extent. A. R. P.
30	Nelunwewa	24 1 10

and bounded as follows : on the north by T. Ps. 135,388, 135,396, 135,394, Nelunwewa belonging to Crown, and T. P. 135,395 ; on the east by Awasaya claimed by Subhacharatna Unnanse, Angahakumburagodella claimed by Dontuwa and others, and the village boundary of Medagama ; south by Kiralagaswewekandiya ; and on the west by Pathwetiye-wella claimed by G. G. Don Appu and others, Pattigodellekamata claimed by S. R. H. G. Odris Gamaya, and Siyambalagahawatta, &c., claimed by Gamage Dontuwa and others.



- 1 T. P. 135,388
- 2 T. P. 135,396
- 3 T. P. 135,394
- 4 Nelunwewa, Crown
- 5 T. P. 135,395

Scale of 8 Chains to an Inch.

Situation : Walawe village in Magam pattuwa of Hambantota District.

Preliminary plan 61.

Lot.	Name of Land.	Extent. A. R. P.
30	Nelunwewa	24 1 10

Field sheet P 17  
21-29

Surveyor-General's Office,  
Coombo, February 12, 1908.

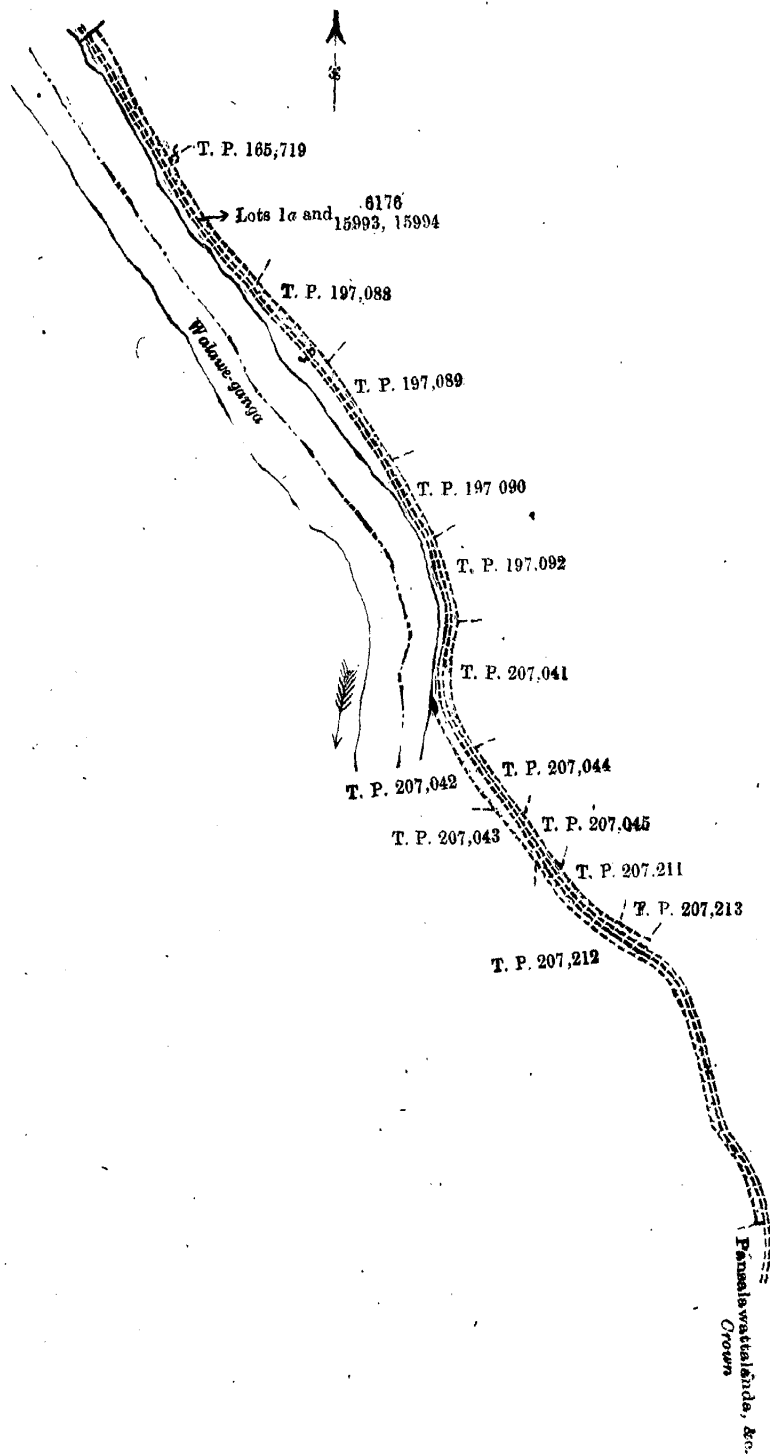
J. B. M. RIDOUT,  
for Surveyor-General.

V.

Preliminary plan 61.

Lot.	Name of Land.	Extent. A. R. P.
1a	Gallelitotewatta, &c.	2 2 15
Preliminary plan 6,176.		
15993	Weheralanda	1 0 10
15994	Do.	0 2 28
		4 1 13

and bounded as follows : on the north by T. Ps. 165,719, 197,083, and 197,090 ; on the east by T. Ps. 197,092, 207,041, 207,044, 207,045, 207,211, and 207,213 ; on the south by Pansalawattalanda, &c., belonging to Crown ; and on the west by T. Ps. 207,212, 207,043, and 207,042, and Walawe-ganga.



Scale of 8 Chains to an Inch.



Situation: Walawe village in Magam pattu of Hambantota District.

		Preliminary plan 61.		Extent.
Lot.	Name of Land.			A. R. P.
1a	Gallelitotewatta, &c.			2 2 15
Preliminary plan 6,176.				
15993	Weheralanda			1 0 10
15994	Do.			0 2 28
				4 1 13

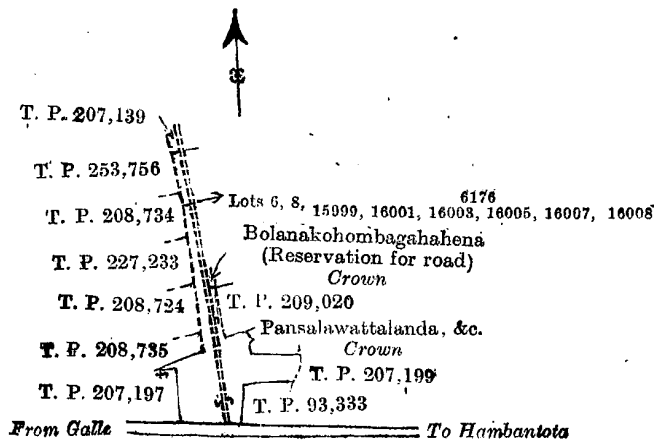
Surveyor-General's Office,  
Colombo, July 30, 1908.

J. B. M. RIDOUT,  
for Acting Surveyor-General.

VI.

		Preliminary plan 61.		Extent.
Lot.	Name of Land.			A. R. P.
6	Ambalangodella			0 1 25
8	Do.			0 2 20
Preliminary plan 6,176.				
15999	Kaviratnagamage Takada's garden			0 0 5
16001	Babajain Doole's garden			0 0 10
16003	Dehigahawatta or Jayawardena Arachchige Hendrisa's garden			0 0 5
16005	Don Christian Sabapathi Ranhoti's garden or Hinakugahawatta			0 0 15
16007	Kongahawatta or Don Abaran Jayawardena Constable Arachchi's garden			0 0 4
16008	Polwattagalage Opusa's garden			0 0 12
				1 1 16

and bounded as follows: on the north by Bolanakohombagahahena belonging to Crown; on the east by T. P. 209,020, Pansalawattalanda, &c., belonging to Crown, and T. P. 207,199 and 93,333; on the south by high road; and on the west by T. Ps. 207,197, 208,735, 208,724, 227,233, 208,734, 253,756, and 207,139.



Scale of 8 Chains to an Inch.

Situation: Walawe village in Magam pattu of Hambantota District.

		Preliminary plan 61.		Extent.
	Name of Land.			A. R. P.
6	Ambalangodella			0 1 25
8	Do.			0 2 20
Preliminary plan 6,176.				
15999	Kaviratnagamage Takada's garden			0 0 5
16001	Babajain Doole's garden			0 0 10
16003	Dehigahawatta or Jayawardena Arachchige Hendrisa's garden			0 0 5
16005	Don Christian Sabapathi Ranhoti's garden or Hinakugahawatta			0 0 15
16007	Kongahawatta or Don Abaran Jayawardena Constable Arachchi's garden			0 0 4
16008	Polwattagalage Opusa's garden			0 0 12
				1 1 16

Surveyor-General's Office,  
Colombo, July 30, 1908.

Field sheet P 17  
21—29

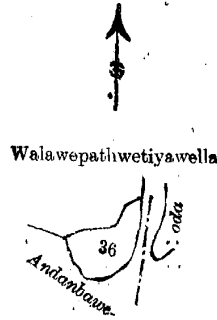
J. B. M. RIDOUT,  
for Acting Surveyor-General.

VII.

Preliminary plan 61.

Lot.	Name of Land.	Extent.	
		A.	R. P.
36	Kirillagahawella	0	3 0

and bounded as follows : on the north by Walawepathwetiawella belonging to G. G. Don Appu and others ; and on the east, south, and west by Andanbaweode.



Scale of 8 Chains to an Inch.

Situation : Walawe village in Magam pattu of Hambantota District.

Preliminary plan 61.

Lot.	Name of Land.	Extent.	
		A.	R. P.
36	Kirillagahawella	0	3 0

Field sheet P <sup>17</sup> 21—29

Surveyor-General's Office,  
Colombo, July 30, 1908.

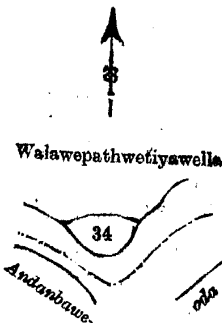
J. B. M. RIDOUT,  
for Acting Surveyor-General.

VIII.

Preliminary plan 61.

Lot.	Name of Land.	Extent.	
		A.	R. P.
34	Kirillagahawella	0	1 22

and bounded as follows : on the north by Walawepathwetiawella belonging to G. G. Don Appu and others ; and on the east, south, and west by Andanbaweode.



Scale of 8 Chains to an Inch.

Situation : Walawe village in Magam pattu of Hambantota District.

Preliminary plan 61.

Lot.	Name of Land.	Extent.	
		A.	R. P.
34	Kirillagahawella	0	1 22

Field sheet P <sup>17</sup> 21—29

Surveyor-General's Office,  
Colombo, July 30, 1908.


J. B. M. RIDOUT,  
for Acting Surveyor-General.

## IX.

## Preliminary plan 61.

Lot.	Name of Land.	Extent.		
		A.	R.	P.
8½	Digganellawala	0	0	15

and bounded as follows : on the north and east by Medagama village boundary ; and on the south and west by Angunawelahena, Gallelitotehena, &c., belonging to Crown.



Scale of 8 Chains to an Inch.

Situation : Walawe village in Magam pattuwa of Hambantota District.

## Preliminary plan 61.

Lot.	Name of Land.	Extent.		
		A.	R.	P.
8½	Digganellawala	0	0	15

Field sheet P 17  
21—29

Surveyor-General's Office,  
Colombo, July 30, 1908.

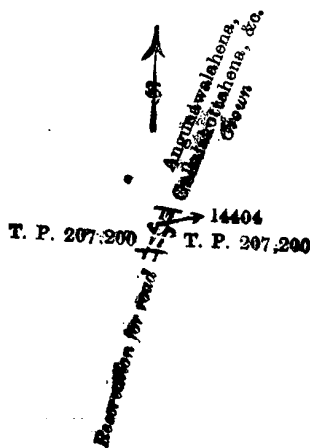
J. B. M. RIDOUT,  
for Acting Surveyor-General.

## X.

## Preliminary plan 5,851.

Lot.	Name of Land.	Extent.		
		A.	R.	P.
14404	Reservation for road to Beragama	0	0	8

and bounded as follows : on the north by Angunawelahena, Gallelitotehena, &c., belonging to Crown ; on the east by T. P. 207,200 ; on the south by reservation for road ; and on the west by T. P. 207,200.



Scale of 8 Chains to an Inch.

Situation : Walawe village in Magam pattu of Hambantota District.

## Preliminary plan 5,851.

Lot.	Name of Land.	Extent.		
		A.	R.	P.
14404	Reservation for road to Beragama	0	0	8

Field sheet P 17  
21—29

Surveyor-General's Office,  
Colombo, July 30, 1908.

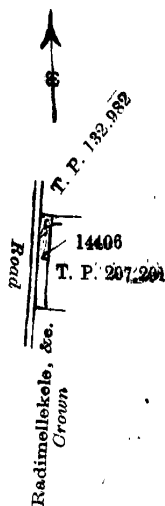
J. B. M. RIDOUT,  
for Acting Surveyor-General.

XI.

Preliminary plan 5,851.

Lot.	Name of Land.	Extent.	
		A.	R. P.
14406	Palamagawawatta ..	0	0 25

and bounded as follows : on the north by T. P. 132,982 ; on the east by T. P. 207,201 ; on the south by Rodiwellakele belonging to Crown ; and on the west by minor road from Wanduruppe to Koggalla.



[Scale] of 8 Chains to an Inch.

Situation : Walawe village in Magam pattu of Hambantota District.

Preliminary plan 5,851.

Lot.	Name of Land	Extent	
		A.	R. P.
14406	Palamagawawatta ...	0	0 25

Field sheet P 17  
21—20

Surveyor-General's Office,  
Colombo July 30, 1908.  
3,218

J. B. M. RIDOUT,  
for Acting Surveyor-General.