

Ceylon Government Gazette

Published by Authority.

No. 6,264 — FRIDAY, OCTOBER 9, 1908.

PART I.—General: Minutes, Proclamations, Appointments, and General Government Notifications. PART II.—Legal and Judicial. PART III.—Provincial Administration. PART IV.—Land Settlement. PART V.—Mercantile, Marine, Municipal, Local, &c.

Separate paging is given to each Part in order that it may be filed separately.

Part IV.—Land Settlement.

	PAGE		PAGE
Final Orders	1367	Preliminary Notices	1389

FINAL ORDERS.

Order under Section 2 of "The Waste Lands Ordinances of 1897, 1899, 1900, and 1903," declaring Lands to be Crown Property.

In the matter of the lands commonly called or known as Akkarawela, Dambagahayaya, Elagawakele, Elagawakele (stream reservation) Elagawakele *alias* Welweta, Mahawela, Welagawamukalana, Welagawaidama, Tirappanetisbamba, Tisbambakele (P. P. 1,254/1,124) Tirappanemukalana, Katukele (P. P. 2,262/7,019) Wekandapaulamukalana (bund reservation), Gala-accera, &c., situate in the village of Tirappane, in the Nachcha tulana of the Ulagalla korale of the Hurulu palata, in the North-Central Province, and of "The Waste Lands Ordinances of 1897, 1899, 1900, and 1903."

THE notice required by section 1 of "The Waste Lands Ordinances of 1897, 1899, 1900, and 1903," having been duly published in manner prescribed by that section in respect of the above-named lands (*vide* Notice No. 3,055), and no claim having been made to the said lands or to any interest therein within the period of three months from the date specified in the said notice, I, Walter Ernest Wait, Special Officer appointed under section 28 of the said Ordinances, under and by virtue of the powers vested in me in that behalf by section 2 of the said Ordinances, do hereby on September 5, 1908, order and declare that the said lands, as more fully described herein below, situate in the village of Tirappane, in the Nachcha tulana of the Ulagalla korale of the Hurulu palata, in the North-Central Province, and shown as lots 1a, 1b, 5, 6c, 6e, 6a, 6b, 6d1, 7c, 6/3, 7a, 7b, 10, 12, 7/1, 8, 19b, 19e, 20, 20b, 20d, 22, 22d, 23, 24, 24a, 24b, 24i, 24j, 24u, 24v, 24w, 25, 27d, 15a, 19c, 24g, 24n, 19, 19f in preliminary plan No. 241 and in the annexed certified tracings therefrom, and containing in extent 281 acres 3 roods and 5½ perches, are the property of the Crown.

Description of the Lands referred to.

The following lots situated in the village of Tirappane, in the Nachcha tulana of the Ulagalla korale of the Hurulu palata, in the North-Central Province, as described in the annexed certified tracings:—

I.

Preliminary plan 241.

Lot.	Name of Land.	Extent.	
		A.	R. P.
1a ..	Akkarawela	0	0 1

and bounded as follows: on the north and east by T. P. 216,993; on the south and west by the village limit of Andarawewa.



Scale of 8 Chains to an Inch.

Situation : Tirappane village in Ulagalla korale.

Preliminary plan 241.

Lot.	Name of Land.	Extent. A. R. P.
1a	Akkarawela	0 0 1

Field sheet F 56-64⁹

Surveyor-General's Office,
Colombo, January 8, 1908.

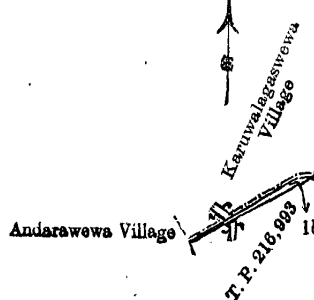
J. B. M. RIDOUT,
for Surveyor-General.

II.

Preliminary plan 241.

Lot.	Name of Land.	Extent. A. R. P.
1b	Akkarawela	0 0 22

and bounded as follows : on the north and east by the village limit of Karuwalagaswewa ; on the south by T. P. 216,993, on the west by the village limit of Andarawewa.



Scale of 8 Chains to an Inch.

Situation : Tirappane village in Ulagalla korale.

Preliminary plan 241.

Lot.	Name of Land.	Extent. A. R. P.
1b	Akkarawela	0 0 22

Field sheet F 56-64⁹

Surveyor-General's Office,
Colombo, January 8, 1908.

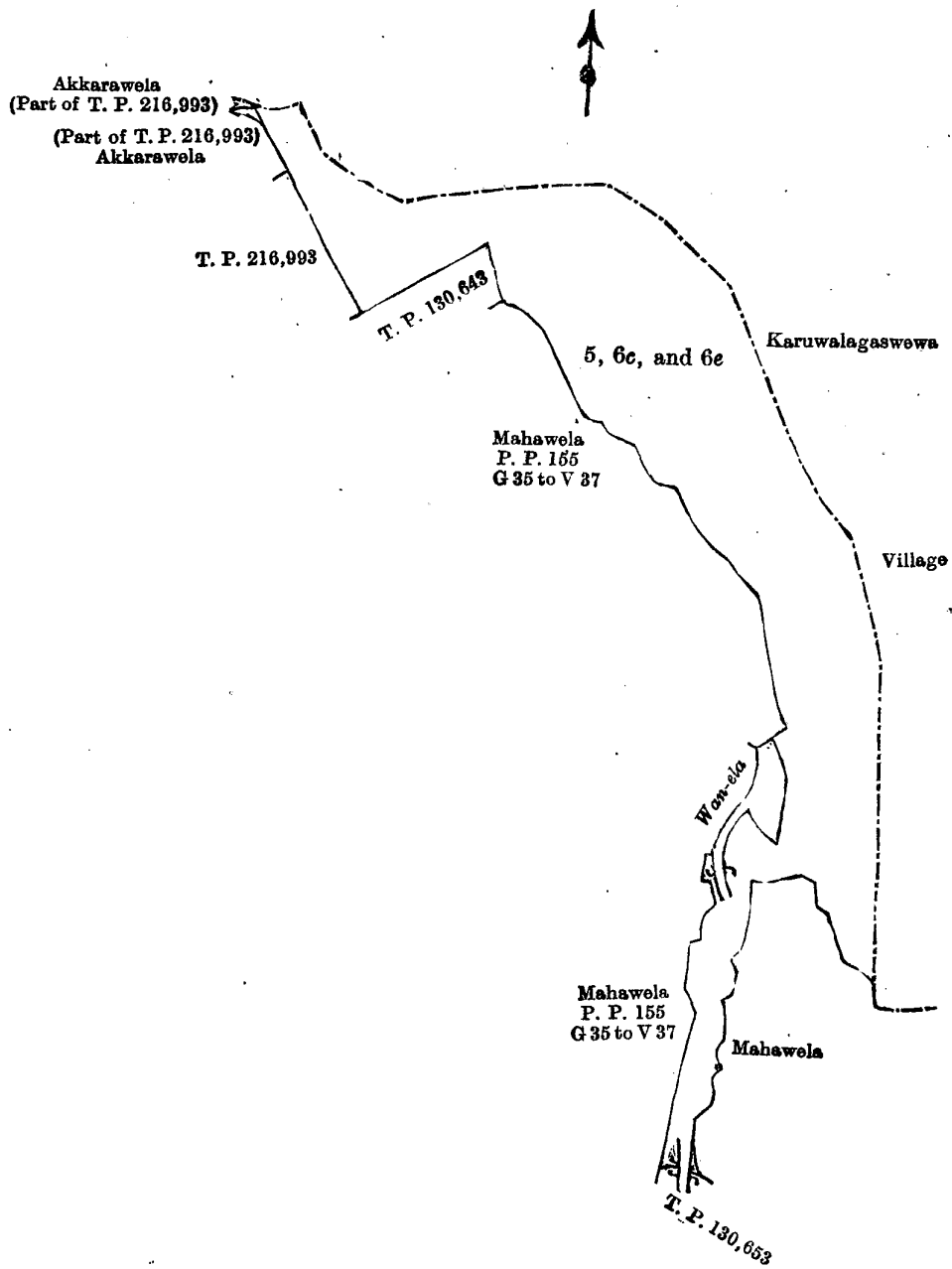
J. B. M. RIDOUT,
for Surveyor-General.

III.

Preliminary plan 241.

Lot.	Name of Land.	Extent. A. R. P.
5	Dambagahayaya	24 1 37
6c	Elagawakele	1 2 0
6e	Do.	0 2 0
		26 1 37

and bounded as follows : on the north and east by the village limit of Karuwalagaswewa ; on the south by the Mahawela claimed by Naidurala Korala and others, T. P. 130,653 ; on the west by Mahawela claimed by Naidurala Korala and others (P. P. 155/G 35 to V 37), the Wan-ela, Mahawela claimed by Naidurala Korala and others (P. P. 155/G 35 to V 37), T. P. 130,643, T. T. 216,993, Akkarawela (part of T. P. 216,993).



Scale of 8 Chains to an Inch.

Situation : Tirappane village in Ulagalla korale.

Preliminary plan 241.

Lot.	Name of Land.				Extent.		
	A.	B.	C.	D.	A.	B.	P.
5	..	Dambagahayaya	24	1	37
6c	..	Elagawakele	1	2	0
6e	..	Do.	0	2	0
					26	1	37

Field sheet F 56-64

Surveyor-General's Office,
Colombo, January 8, 1908.

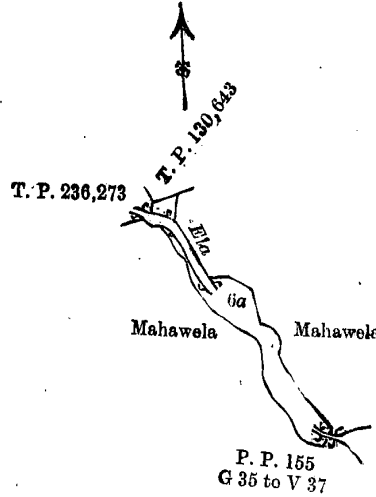
J. B. M. RIDOUT,
for Surveyor-General.

IV.

Preliminary plan 241.

Lot.	Name of Land.	Extent.		
		A.	R.	P.
6a	Elagawakele (stream reservation)	0	3	0

and bounded as follows : on the north by T. P. 236,273, T. P. 130,643; on the east by an ela, Mahawela claimed by Naidurala Korala and others; on the south and west by Mahawela claimed by Naidurala Korala and others (P. P. 155/G 35 to V 37).



Scale of 8 Chains to an Inch.

Situation : Tirappane village in Ulagalla korale.

Preliminary plan 241.

Lot.	Name of Land.	Extent.		
		A.	R.	P.
6a	Elagawakele (stream reservation)	0	3	0

Field sheet F ⁹ 56-64

Surveyor-General's Office,
Colombo, January 8, 1908.

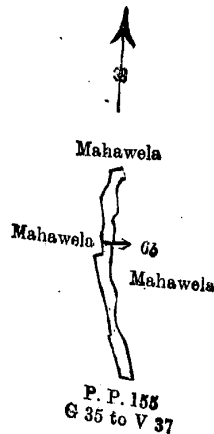
J. B. M. RIDOUT,
for Surveyor-General.

V.

Preliminary plan 241.

Lot.	Name of Land.	Extent.		
		A.	R.	P.
6b	Elagawakele <i>alias</i> Welweta	0	2	10

and bounded as follows : on the north, east, south, and west by Mahawela claimed by Naidurala Korala and others (P. P. 155/G 35 to V 37).



Scale of 8 Chains to an Inch.

Situation : Tirappane village in Ulagalla korale.

Preliminary plan 241.

Lot.	Name of Land.	Extent.	
		A.	R. P.
6b	Elagawakele <i>alias</i> Welweta	0	2 10

Field sheet F ⁹ 56-64

Surveyor-General's Office,
Colombo, January 8, 1908.

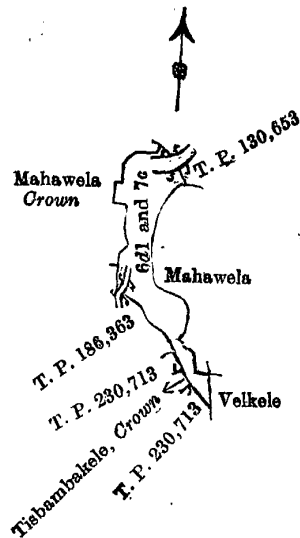
J. B. M. RIDOUT,
for Surveyor-General.

VI.

Preliminary plan 241.

Lot.	Name of Land.	Extent.	
		A.	R. P.
6d1	Mahawela	0	2 12
7c	Welagawamukalana	0	2 26
		1	0 38

and bounded as follows : on the north by Mahawela belonging to the Crown, T. P. 130,653 ; on the east by Mahawela claimed by Naidurala Korala and others, Velkele claimed by villagers ; on the south by T. P. 230,713, Tisbambakele belonging to the Crown, T. P. 230,713, T. P. 186,363 ; on the west by T. P. 186,363, Mahawela belonging to the Crown.



Scale of 8 Chains to an Inch.

Situation : Tirappane village in Ulagalla korale.

Preliminary plan 241.

Lot.	Name of Land.	Extent.	
		A.	R. P.
6d1	Mahawela	0	2 12
7c	Welagawamukalana	0	2 26
		1	0 38

Field sheet F ⁹ 56-64

Surveyor-General's Office,
Colombo, January 8, 1908.

J. B. M. RIDOUT,
for Surveyor-General.

VII.

Preliminary plan 241.

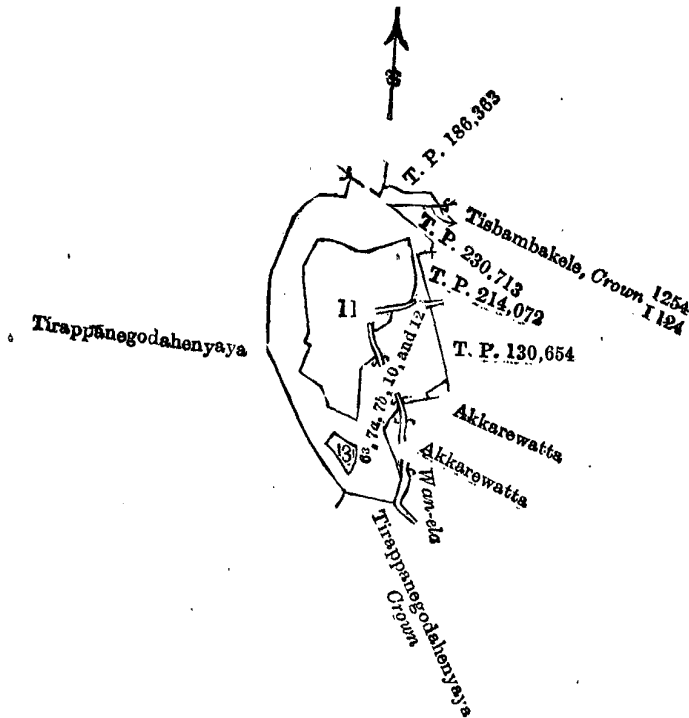
Lot.	Name of Land.	Extent.	
		A.	R. P.
6/3	Mahawela	0	0 20
7a	Welagawaidama	0	1 2
7b	Do.	0	0 12
10	Tirappanetisbamba	0	3 25
12	Do.	3	2 14
		4	3 33

and bounded as follows : on the north by T. P. 186,363 ; on the east by Tisbambakele belonging to the Crown (P. P. 1,254/I 124), T. P. 230,713, T. P. 214,072, T. P. 130,654, Akkarawatta claimed by Naidurala Korala and others, Akkarawatta claimed by Naidurala ex-Korala, the Wan-ela ; on the south by Tirappanagodahenyaya belonging to the Crown ; on the west by Tirappanagodahenyaya (reserved for communal purposes).

NOTE.—The following lots lying within the above boundaries are excluded from this part of the order and their aggregate acreage of 2 acres and 2 roods is not included in the acreage of 4 acres 3 roods and 33 perches given above :—

Preliminary plan 241.

Lot.	Name of Land.	Extent.		
		A.	R.	P.
11	Pahalawatta	2	1	20
13	Dewalewatta	0	0	20
		2	2	0



Scale of 8 Chains to an Inch.

Situation : Tirappane village in Ulagalla korale.

Preliminary plan 241.

Lot.	Name of Land.	Extent.		
		A.	R.	P.
6/3	Mahawela	0	0	20
7a	Welagawaidama	0	1	2
7b	Do.	0	0	12
10	Tirappanetisbamba	0	3	25
12	Do.	3	2	14
		4	3	33
Lots excluded.				
11	Pahalawatta	2	1	20
13	Dewalewatta	0	0	20
		2	2	0

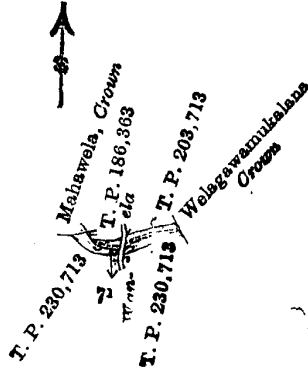
Field sheets F 5-64⁹ & F 8-16¹⁴

VIII.

Preliminary plan 241.

Lot.	Name of Land.	Extent. A. R. P.
7/1 ..	Tisbambakele (P. P. 1,254/I 124) ..	0 0 33

and bounded as follows ; on the north by Mahawela belonging to the Crown, T. P. 186,363, T. P. 203,713; on the east by Welagawamukalana, belonging to the Crown ; on the south and west by T. P. 230,713.



Scale of 8 Chains to an Inch.

Situation : Tirappane village in Ulagalla korale.

Preliminary plan 241.

Lot.	Name of Land.	Extent. A. R. P.
7/1 ..	Tisbambakele (P. P. 1,254/I 124) ..	0 0 33

Field sheet F ⁹ 56-64

Surveyor-General's Office,
Colombo, January 8, 1908.

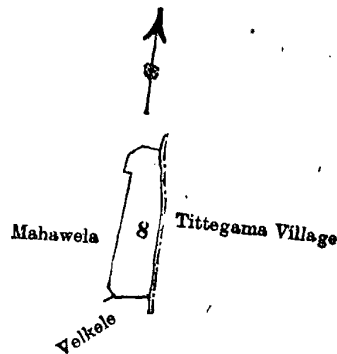
J. B. M. RIDOUT,
for Surveyor-General.

IX.

Preliminary plan 241.

Lot.	Name of Land.	Extent. A. R. P.
8 ..	Tirappanemukalana ..	1 0 20

and bounded as follows: on the north by Mahawela claimed by Naidurala Korala and others ; on the east by the village limit of Tittagama ; on the south by Welkele claimed by villagers ; on the west by Mahawela claimed by Naidurala Korala and others.



Scale of 8 Chains to an Inch.

Situation : Tirappane village in Ulagalla korale.

Preliminary plan 241.

Lot.	Name of Land.	Extent. A. R. P.
8 ..	Tirappanemukalana ..	1 0 20

Field sheet F ⁹ 56-64

Surveyor-General's Office,
Colombo, January 8, 1908.

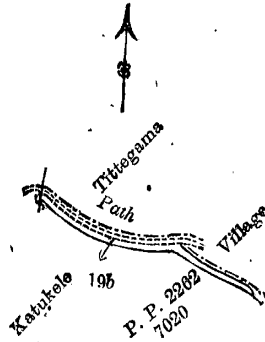
J. B. M. RIDOUT,
for Surveyor-General.

X.

Preliminary plan 241.

Lot.	Name of Land.	Extent. A. R. P.
19b	Katukele (P. P. 2,262/7,019)	0 1 8

and bounded as follows : on the north and east by the village limit of Titteggama ; on the south and west by Katukele sold by the Crown (P. P. 2,262/7,020).



Scale of 8 Chains to an Inch.

Situation : Tirappane village in Ulagalla korale.
Preliminary plan 241.

Lot.	Name of Land.	Extent. A. R. P.
19b	Katukele (P. P. 2,262/7,019)	0 1 8

Field sheet F ¹⁴
8—16

Surveyor-General's Office,
Colombo, January 8, 1908.

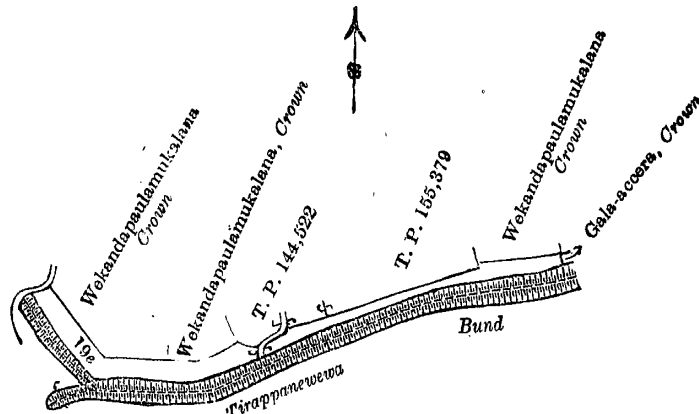
J. B. M. RIDOUT,
for Surveyor-General.

XI.

Preliminary plan 241.

Lot.	Name of Land.	Extent. A. R. P.
19a	Wekandapaulamukalana (bund reservation)	2 0 10

and bounded as follows : on the north by Wekandapaulamukalana belonging to the Crown, T. P. 144,522, T. P. 155,379, Wekandapaulamukalana belonging to the Crown ; on the east by Gala-accera belonging to the Crown ; on the south and west by the bund of Tirappanewewa.



Scale of 8 Chains to an Inch.

Situation : Tirappane village in Ulagalla korale.
Preliminary plan 241.

Lot.	Name of Land.	Extent. A. R. P.
19a	Wekandapaulamukalana (bund reservation)	2 0 10

Field sheets F ¹⁴
8—16, & F ¹⁵
1—9

Surveyor-General's Office,
Colombo, January 8, 1908.

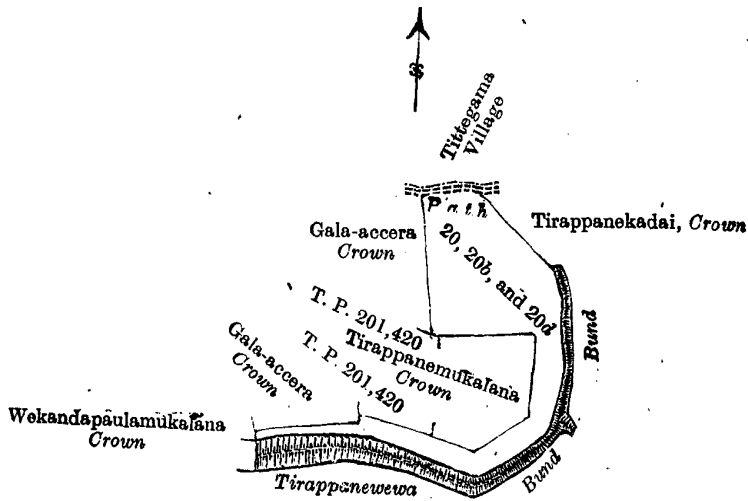
J. B. M. RIDOUT,
for Surveyor-General.

XII.

Preliminary plan 241.

Lot.	Name of Land.	Extent.		
		A.	R.	P.
20 ..	Tirappanemukalana ..	2	3	19
20b ..	Gala-accera ..	0	0	28
20d ..	Tirappanemukalana ..	1	1	10
		<hr/>		
		4	1	17

and bounded as follows : on the north by the village limit of Titegama (a path) ; on the east by Tirappanekadai belonging to the Crown, the bund of Tirappanewewa ; on the south by the bund of Tirappanewewa ; on the west by Wekandapaulamukalana belonging to the Crown, Gala-accera belonging to the Crown, T. P. 201,420, Tirappanemukalana belonging to the Crown, T. P. 201,420, Gala-accera belonging to the Crown.



Scale of 8 Chains to an Inch

Situation : Tirappane village in Ulagalla korale.

Preliminary plan 241.

Lot.	Name of Land.	Extent.		
		A.	R.	P.
20 ..	Tirappanemukalana ..	2	3	19
20b ..	Gala-accera ..	0	0	28
20d ..	Tirappanemukalana ..	1	1	10
		<hr/>		
		4	1	17

Field sheet F 15
1-9

Surveyor-General's Office,
Colombo, January 8, 1908.

J. B. M. RIDOUT,
for Surveyor-General.

XIII.

Preliminary plan 241.

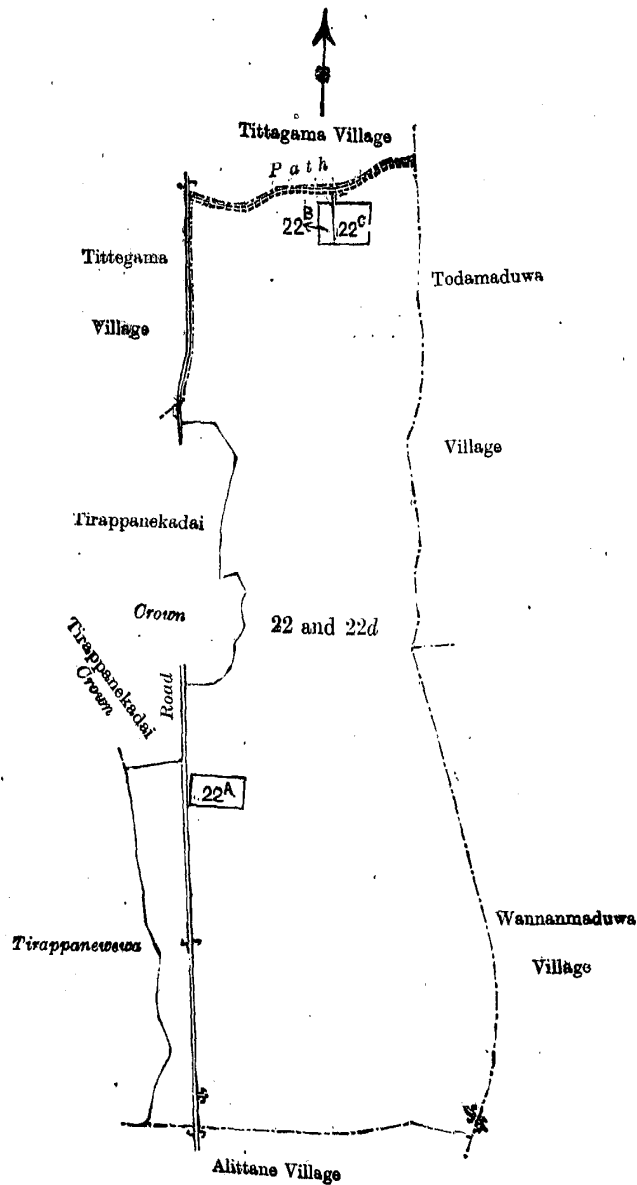
Lot.	Name of Land.	Extent.		
		A.	R.	P.
22 ..	Tirappanemukalana ..	193	3	3
22d ..	Do. ..	7	2	23
		<hr/>		
		201	1	26

and bounded as follows: on the north by the village limit of Tittagama (a path); on the east by the village limit of Todamaduwa, the village limit of Wannanmaduwa; on the south by the village limit of Alittane; on the west by the Tirappanewewa, Tirappanakadai belonging to the Crown, a road, Tirappanakadai belonging to the Crown, the village limit of Tittagama.

NOTE.—The following lots lying within the above boundaries are excluded from this part of the order, and their aggregate acreage of 2 acres 3 roods and 19 perches is not included in the acreage of 201 acres 1 rood and 26 perches given above:—

Preliminary plan 241.

Lot.	Name of Land.			Extent.		
				A.	R.	P.
22a ..	Tirappanemukalana (T. P. 209,012)	1	0	30
22b ..	Do.	0	2	2
22c ..	Do.	1	0	27
				<hr/>		
				2	3	19



Scale of 16 Chains to an Inch.

Situation : Tirappane village in Ulagalla korale.

Preliminary plan 241.

Lot.	Name of Land.	Extent.		
		A.	R.	P.
22	Tirappanemukalana ..	193	3	3
22d	Do. ..	7	2	23
		201	1	26
<i>Lots excluded.</i>				
22a	Tirappanemukalana (T. P. 209,012) ..	1	0	30
22b	Do. ..	0	2	2
22c	Do. ..	1	0	27
		2	3	19

Field sheets F ¹⁵₁₋₉ & F ¹⁰₄₉₋₅₇Surveyor-General's Office,
Colombo, January 8, 1908.J. B. M. RIDOUT,
for Surveyor-General.

XIV.

Preliminary plan 241.

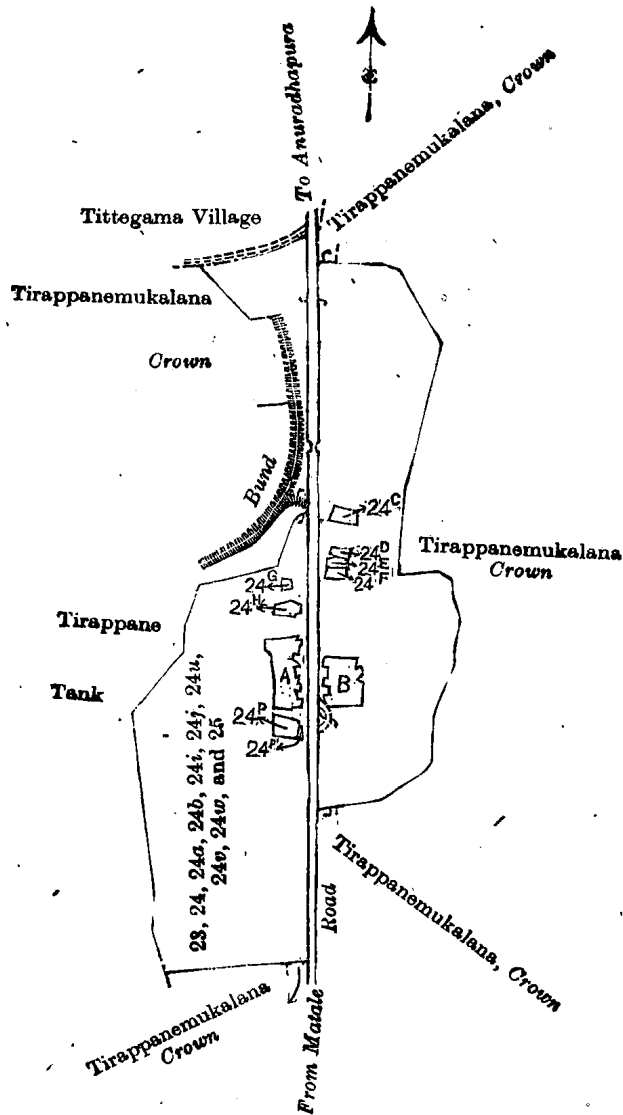
Lot.	Name of Land.	Extent.		
		A.	R.	P.
23	Koolilaima ..	0	0	22
24	Tirappanekadai ..	15	0	14
24a	Kandakuvalava ..	0	1	22½
24b	Tirappanatisbamba ..	3	0	34
24i	Kiwattady ..	0	0	24
24j	Pathiasupathiri ..	0	0	9
24u	Tirappanegalai ..	0	0	26
24v	Mulskatanibungalawa ..	0	0	12½
24w	Tirappaneispittale ..	0	0	28
25	Resthouse ..	0	3	7
		20	0	39

and bounded as follows: on the north by the village limit of Tittagama, the road from Matale to Anuradhapura, Tirappanemukalana belonging to the Crown; on the east by Tirappanemukalana, belonging to the Crown; on the south by the Tirappanemukalana belonging to the Crown, the road from Matale to Anuradhapura, Tirappanemukalana belonging to the Crown; on the west by Tirappane tank, the bund of Tirappane tank, Tirappanemukalana belonging to the Crown.

NOTE.—The following lots lying within the above boundaries are excluded from this part of the order, and their aggregate acreage of 3 roods and 30 perches is not included in the acreage of 20 acres and 39 perches given above :—

Preliminary plan 241.

Lot.	Name of Land.	Extent.		
		A.	R.	P.
24c	Tirappanekadai ..	0	0	9
24d	Do. ..	0	0	5½
24e	Do. ..	0	0	5
24f	Do. ..	0	0	5½
24g	Do. ..	0	0	4½
24h	Do. ..	0	0	8
24k	Do. ..	0	0	11
24k1	Do. ..	0	0	0½
24l	Do. ..	0	0	14
A { 24m	Do. ..	0	0	10
24n	Do. ..	0	0	5
24o	Do. ..	0	0	6
24o1	Do. ..	0	0	1
24q	Do. ..	0	0	20
24q1	Do. ..	0	0	1
24r	Do. ..	0	0	9
B { 24r1	Do. ..	0	0	1
24s	Do. ..	0	0	8½
24t	Do. ..	0	0	10½
24t1	Do. ..	0	0	1
24p	Do. ..	0	0	13
24p1	Do. ..	0	0	1
		0	3	30



Scale of 8 Chains to an Inch.

Situation : Tirappane village in Ulagalla korale.

Preliminary plan 241.

Lot.	Name of Land.	Extent.		
		A.	R.	P.
23	Koolilaima	0	0	22
24	Tirappanekadai	15	0	14
24a	Kandakuvalava	0	1	22½
24b	Tirappanatisbamba	3	0	34
24i	Kiwattady	0	0	24
24j	Pathiasupathiri	0	0	9
24u	Tirappanegalai	0	0	26
24v	Mulakatanibungalawa	0	0	12½
24w	Tirappaneispittale	0	0	28
25	Resthouse	0	3	7
		20	0	39
<i>Lots excluded.</i>				
24c	Tirappanekadai	0	0	9
24d	Do.	0	0	5½
24e	Do.	0	0	5
24f	Do.	0	0	5½
24g	Do.	0	0	4½
24h	Do.	0	0	8

Lot.	Name of Land.	Extent.		
		A.	R.	P.
24k ..	Tirappanekadai ..	0	0	11
24kl ..	Do. ..	0	0	0½
24l ..	Do. ..	0	0	14
A 24m ..	Do. ..	0	0	10
24n ..	Do. ..	0	0	5
24o ..	Do. ..	0	0	6
24ol ..	Do. ..	0	0	1
24q ..	Do. ..	0	0	20
24ql ..	Do. ..	0	0	1
24r ..	Do. ..	0	0	9
B 24r1 ..	Do. ..	0	0	1
24r ..	Do. ..	0	0	8½
24t ..	Do. ..	0	0	10½
24t1 ..	Do. ..	0	0	1
24p ..	Do. ..	0	0	13
24p1 ..	Do. ..	0	0	1
		0 3 30		

Sheet F $\frac{15}{1}$ 5

Surveyor-General's Office,
Colombo, January 8, 1908.

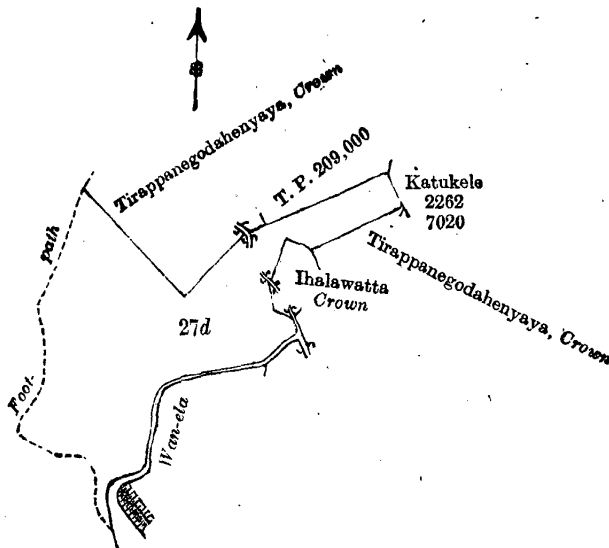
J. B. M. RIDOUT,
for Surveyor-General.

XV.

Preliminary plan 241.

Lot.	Name of Land.	Extent.		
		A.	R.	P.
27d ..	Tirappanegodahenyaya ..	10	1	15

and bounded as follows: on the north by Tirappanegodahenyaya belonging to the Crown, T. P. 209,000; on the east by Katukele sold by Crown (P. P. 2,262/7,020), Tirappanegodahenyaya belonging to the Crown, Ihalawatta belonging to the Crown; on the south by the Wan-ela, a foothpath; on the west by foothpath.



Scale of 8 Chains to an Inch.

Situation: Tirappane village in Ulagalla korale.

Preliminary plan 241.

Lot.	Name of Land.	Extent.		
		A.	R.	P.
27d ..	Tirappanegodahenyaya ..	10	1	15

Field sheet F $\frac{14}{8-16}$

Surveyor-General's Office,
Colombo, January 8, 1908.

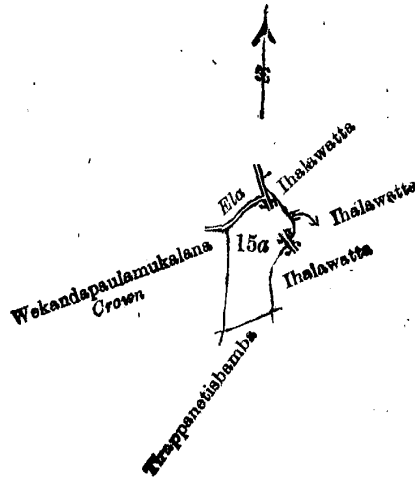
J. B. M. RIDOUT,
for Surveyor-General.

XVI.

Preliminary plan 241.

Lot	Name of Land.	Extent.		
		A.	R.	P.
15a ..	Tirappanetisbamba ..	1	0	22

and bounded as follows : on the north by an ela, Ihalawatta claimed by Kanattege Kapurala ; on the east by Ihalawatta granted at H.I.V. to Andiralage Kadiratte and others ; on the south Tirappanetisbamba sold by Crown to Kapurugamage Appurala and others ; on the west Wekandapaulamukalana belonging to the Crown.



Scale of 8 Chains to an Inch.

Situation : Tirappane village in Ulagalla korale.

Preliminary plan 241

Lot.	Name of Land.	Extent. A. R. P.
15a	Tirappanetisbamba	1 0 22

Field sheet F 14
8-16

Surveyor-General's Office,
Colombo, February 8, 1908.

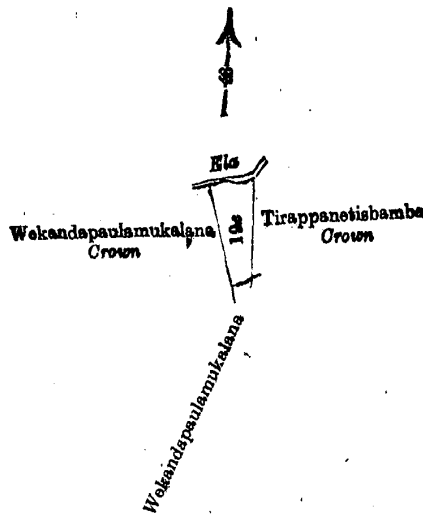
J. B. M. RIDOUT,
for Surveyor-General.

XVII.

Preliminary plan 241.

Lot.	Name of Land.	Extent. A. R. P.
19c	Wekandapaulamukalana	0 2 35

and bounded as follows : on the north by an ela ; on the east by Tirappanetisbamba belonging to the Crown ; on the south by Wekandapaulamukalana sold by the Crown to Kapuruhamige Appurala and others ; on the west by Wekandapaulamukalana belonging to the Crown.



Scale of 8 Chains to an Inch.

Situation : Tirappane village in Ulagalla korale.

Preliminary plan 241.

Lot.	Name of Land.	Extent. A. R. P.
19c	Wekandapaulamukalana	0 2 35

Field sheet F $\frac{14}{8-16}$

Surveyor-General's Office,
Colombo, February 8, 1908.

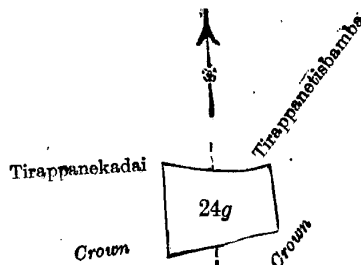
J. B. M. RIDOUT,
for Surveyor-General.

XVIII.

Preliminary plan 241.

Lot.	Name of Land.	Extent. A. R. P.
24g	Tirappanekadai	0 0 4 $\frac{1}{2}$

and bounded as follows : on the north by Tirappanekadai belonging to the Crown, Tirappanetisbamba belonging to the Crown ; on the east by Tirappanetisbamba belonging to the Crown ; on the south by Tirappanetisbamba belonging to the Crown, Tirappanekadai belonging to the Crown ; on the west by Tirappanekadai belonging to the Crown.



Scale of 1 Chain to an Inch.

Situation : Tirappane village in Ulagalla korale.

Preliminary plan 241.

Lot.	Name of Land.	Extent. A. R. P.
24g	Tirappanekadai	0 0 4 $\frac{1}{2}$

Field sheet F $\frac{15}{I}$

Surveyor-General's Office,
Colombo, February 8, 1908.

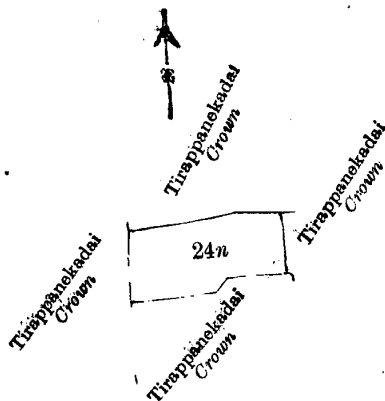
J. B. M. RIDOUT,
for Surveyor-General.

XIX.

Preliminary plan 241.

Lot.	Name of Land.	Extent. A. R. P.
24n	Tirappanekadai	0 0 5

and bounded as follows : on the north, east, south, and west by Tirappanekadai belonging to the Crown.



Scale of 8 Chains to an Inch.

Situation : Tirappane village in Ulagalla korale.

Preliminary plan 241.

Lot.	Name of Land.	Extent.		
		A.	R.	P.
24n ..	Tirappanekadai ..	0	0	5

Field sheet F $\frac{15}{1}$ 5

Surveyor-General's Office,
Colombo, February 8, 1908.

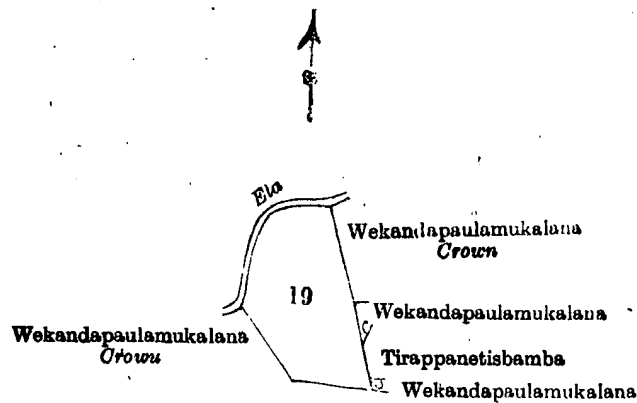
J. B. M. RIDOUT,
for Surveyor-General.

XX.

Preliminary plan 241.

Lot.	Name of Land.	Extent.		
		A.	R.	P.
19 ..	Wekandapaulamukalana ..	2	3	35

and bounded as follows : on the north by an ela ; on the east by Wekandapaulamukalana belonging to the Crown, Wekandapaulamukalana sold by Crown to Kapuruhamige Appurala and others, Tirappanetisbamba sold by Crown, Wekandapaulamukalana sold by Crown to Kapuruhamige Appurala and others ; on the south by Wekandapaulamukalana belonging to the Crown ; on the west by Wekandapaulamukalana belonging to the Crown, an ela.



Scale of 8 Chains to an Inch.

Situation : Tirappane village in Ulagalla korale.

Preliminary plan 241.

Lot.	Name of Land.	Extent.		
		A.	R.	P.
19 ..	Wekandapaulamukalana ..	2	3	35

Field sheet F $\frac{14}{8-16}$

Surveyor-General's Office,
Colombo, March 24, 1908.

J. B. M. RIDOUT,
for Surveyor-General.

XXI.

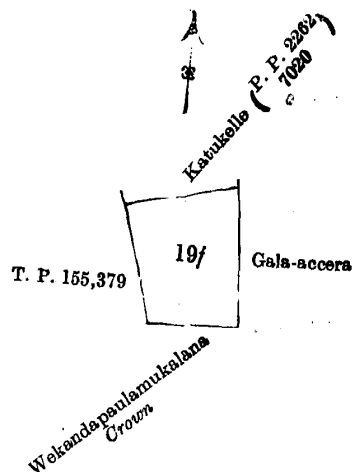
Preliminary plan 241.

Lot.	Name of Land.	Extent.		
		A.	R.	P.
19f ..	Wekandapaulamukalana ..	2	2	35

and bounded as follows : on the north by Katukele (P. P. 2,262/7,020) sold by Crown ; on the east by Galaccera claimed by Crown and P. Gamaralage Velatewewa Lekama and others ; on the south by Wekandapaulamukalana belonging to the Crown ; on the west by T. P. 155,379.

September 5, 1908.

W. E. WAIT,
Special Officer.



Scale of 8 Chains to an Inch.

Situation : Tirappane village in Ulagalla korale.

Preliminary plan 241.

Lot.	Name of Land.	Extent. A. R. P.
19f	Wekandapaulamukalana	2 2 35

Field sheets F¹⁴ 8-16, F¹⁵ 1-9

Surveyor-General's Office,
Colombo, March 24, 1908.
Anuradhapura S. O. 566

J. B. M. RIDOUT,
for Surveyor-General.

**Order under Section 4, Sub-section (1), of "The Waste Lands Ordinances of 1897, 1899, 1900, and 1903,"
declaring Lands to be Crown Property.**

In the matter of the lands commonly called or known as Kitulhitiyawepatana, Lokana-arawe-ellenpallehena, &c., Nelugollehena, Kahatugollekanatta, Dunkelakotuwa, &c., Nellehena, Asweddumehena, &c., situate in the village of Pattipola, in the Bogoda korale of the Yatikinda division, in the Province of Uva, and of "The Waste Lands Ordinances of 1897, 1899, 1900, and 1903."

WHEREAS in pursuance of section 1 of the said Ordinances it was duly notified on July 26, 1907, that if no claim to the lands commonly called or known as Kitulhitiyawepatana, Lokana-arawe-ellenpallehena, &c., Nelugollehena, Kahatugollekanatta, Dunkelakotuwa, &c., Nellehena, Asweddumehena, &c., situate in the village of Pattipola, in the Bogoda korale of the Yatikinda division, in the Province of Uva, containing in extent 32 acres 1 rood and 20 perches, and shown as lots 36, 36a, 36b, 36c, 36d, 36e, 36f, 36g, 36h, 36k, 36l, 36n, 36o, 36q, 36r, 36s, 36t, 36u, 36v, 36w, 36p1, 36a1, 36d1, 36l1, 36j1, 36k1, 36l1, 58b, 58c, 58e, 58f, 58g in preliminary plan No. 99 and in the annexed certified tracings therefrom, was made to John George Fraser, Special Officer appointed under section 28 of the said Ordinances, within the period of three months from the date specified in such notice, such lands would be deemed the property of the Crown and dealt with on account of the Crown (*vide* Notice No. 2,802):

And whereas (1) Pattipola Dissawe Mudiyansele Kiriwante, (2) Pattipola Dissawe Mudiyansele Rammalhamy, (3) Dissanayaka Mudiyansele Appuhamy, all of Pattipola, (4) Muna Ana Ena Mohammodu Ibrahim Saibo of Hetemma, (5) Dissanayaka Mudiyansele Punchirala, (6) Dissanayaka Mudiyansele Ukku Banda, (7) Ettalapitiya Kuma, (8) Landewela Punchirala, (9) Landewela Kuma, (10) Pallewelagedara Punchirala, (11) Pattipolagedara Muttu Menika, (12) Pattipolagedara Ukku Menika, (13) Dissanayaka Mudiyansele Siyatu, (14) Pallewela Udaahagedara Ranhamy, (15) Kiriyaollewattededara Dissanayaka Mudiyansele Punchirala, all of Pattipola, (16) Manangahahulahegedara Baba of Hetemma, (17) Malettegedara Dissanayaka Mudiyansele Vidane of Pattipola made claim thereto, and whereas the said claimants have withdrawn their claims to the said lands, I, John George Fraser, Special Officer appointed under section 28 of the said Ordinances, under and by virtue of the powers vested in me in that behalf by section 4 of the said Ordinances, do hereby on August 3, 1908, order and declare under section 4, sub-section (1), of the said Ordinances, that the said lands, as more fully described herein below, are the property of the Crown.

Description of the Lands referred to.

The following lots situate in the village of Pattipola, in the Bogoda korale of the Yatikinda division, in the Province of Uva, as described in the annexed certified tracings:—

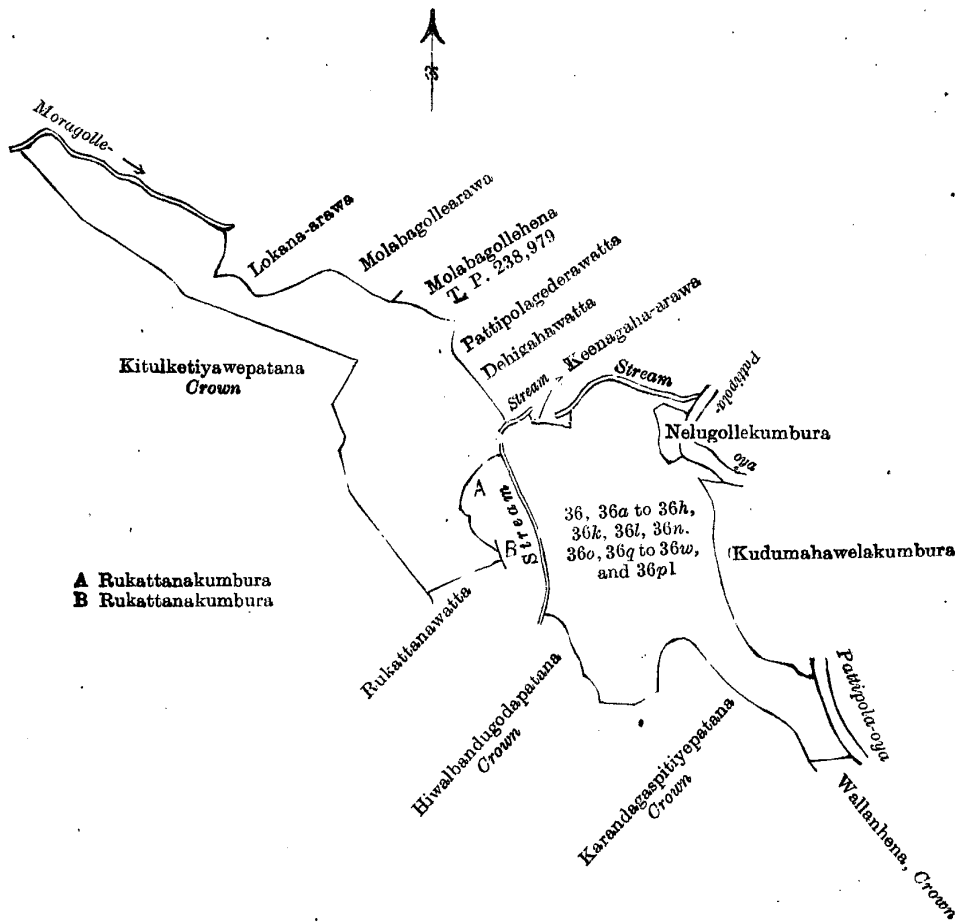
I.

Preliminary plan 99.

Lot.	Name of Land.	Extent.		
		A.	R.	P.
36	Kituhitiyawepatana	2	3	7
36a	Lokana-arawe-ellepallehena	0	1	28
36b	Iuktennepatana	1	0	23
36c	Lokanarawa	0	3	1
36d	Molabagolle-arawehena	0	3	21
36e	Pusheraligahawatta	0	3	0
36f	Udawatta	1	0	35
36g	Kudakandurehena	0	2	35
36h	Rukattanawatta	1	0	23
36k	Keenagahawatta	0	2	20
36l	Watugodatenna	1	0	17
36m	Nelugollehena	0	0	15
36o	Do.	0	0	15
36q	Do.	0	0	18
36r	Godapitawatta	3	0	25
36s	Kudumahawelagedarawatta	0	1	36
36t	Karandagaspiyawatta, Medawatta	2	2	0
36u	Kudumahawelagederawatta	1	0	21
36v	Karandagaspiyiya <i>alias</i> Kudumahawelawattehena	0	2	15
36w	Do.	1	1	25
36p1	Iuktennahena	0	3	19
		21	3	39

and bounded as follows: on the north by the Moragollekandura, Lokana-arawe claimed by Ettalapitiya Kuma and others, Molabagollearawa claimed by Mawangahahulawe Appuhamy, Molabagollehena (T. P. 238,979), Pattipolagedarawatta claimed by Pattipolagedara Kiriwante and others, Dehigahawatta claimed by Pattipolagedara Appuhamy, a stream, Keenagaha-arawa granted at half-improved value to Pattipolagedara Kiriwante, a stream; on the east by the Pattipola-oya, Nelugollekumbura granted at half-improved value to Mudunpitenegedara Appuhamy, the Pattipola-oya, Kudumahawelakumbura claimed by Mudunpitenegedara Seyatu and others, the Pattipola-oya; on the south by Wallanahena declared Crown under the Waste Lands Ordinances, Karandagaspiyapatana declared Crown under the Waste Lands Ordinances, Hewalbandugodapatana declared Crown under the Waste Lands Ordinances, a stream, Rukattanakumbura granted at half-improved value to Landewela Punchirala, Rukattanakumbura claimed by Malettekumburagedara Vidane, Rukattanawatta sold by the Crown under the Waste Lands Ordinances to Malettekunburegedara Dissanayake Mudiyansele Vidane; and on the west by Kituketiawepatana declared Crown under the Waste Lands Ordinances.

[For Tracing see page 1385.]



Scale of 8 Chains to an Inch.

Situation : Pattipola village in Bogoda korale of Yatikinda division.

Preliminary plan 99.

Lot.	Name of Land.	Extent.		
		A.	R.	P.
36	Kitulhitiyawepatana	2	3	7
36a	Lokana-arawe-ellepallehena	0	1	28
36b	Iluktennepatana	1	0	23
36c	Lokanarawa	0	3	1
36d	Molabagolle-arawehena	0	3	21
36e	Pusheraligahawatta	0	3	0
36f	Udawatta	1	0	35
36g	Kudakandurehena	0	2	35
36h	Rukattanawatta	1	0	23
36k	Keenagahawatta	0	2	20
36l	Watugodatenna	1	0	17
36n	Nelugollehena	0	0	15
36o	Do.	0	0	15
36q	Do.	0	0	18
36r	Godapitawatta	3	0	25
36s	Kudumahawelagedarawatta	0	1	36
36t	Karandagaspihiyawatta, Medawatta	2	2	0
36u	Kudumahawelagederawatta	1	0	21
36v	Karandagaspihiya alias Kudumahawelawattehena	0	2	15
36w	Do.	1	1	25
36p1	Iuktannahena	0	3	19
		21	3	39

Sheets M ⁷ 36-44, M ⁷ 52-60, and M ⁷ 53-61

Surveyor-General's Office,
Colombo, July 8, 1908.

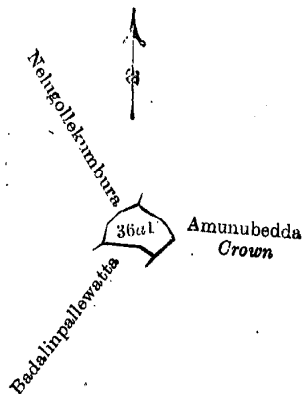
R. S. TEMPLETON,
Acting Surveyor-General.

II.

Preliminary plan 99.

Lot.	Name of Land.	Extent.	
		A.	R. P.
36a1 ..	Nelugollehena ..	0	2 0

and bounded as follows: on the north and east by Amunubedda declared Crown under the Waste Lands Ordinances; on the south by Badalinpallewatta sold by Crown under the Waste Lands Ordinances to Muna Ina Mohammadu Ibrahim Saibo; and on the west by Nelugollekumbura claimed by Yahalakumbura Punchirala.



Scale of 8 Chains to an Inch.

Situation: Pattipola village in Bogoda korale of Yatikinda division.

Preliminary plan 99.

Lot.	Name of Land.	Extent.	
		A.	R. P.
36a1 ..	Nelugollehena ..	0	2 0

Field sheet M 7
53—61

Surveyor-General's Office,
Colombo, July 8, 1908.

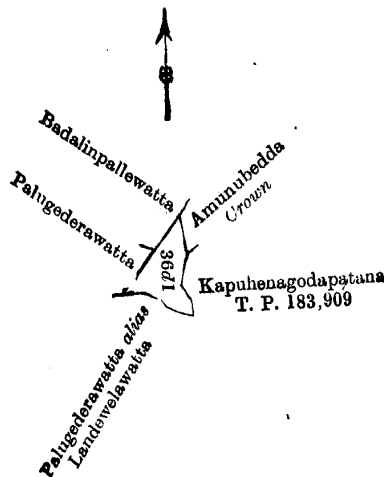
R. S. TEMPLETON,
Acting Surveyor-General.

III.

Preliminary plan 99.

Lot.	Name of Land.	Extent.	
		A.	R. P.
36d1 ..	Kahagollekanatta ..	0	2 20

and bounded as follows: on the north by Badalinpallewatta sold under the Waste Lands Ordinances to Muna Ina Mohammadu Ibrahim Saibo, Amunubedda declared Crown under the Waste Lands Ordinances; on the east by Kapuhengodapatana (T. P. 183,909); on the south by Palugedarawatta *alias* Landewelawatta claimed by Landewelagedara Punchirala; and on the west by Palugedarawatta granted at half-improved value to Landewelagedara Kuma.



Scale of 8 Chains to an Inch.

Situation : Pattipola village in Bogoda korale of Yatikinda division.

Preliminary plan 99.

Lot.	Name of Land.	Extent. A. R. P.
36d1 ..	Kahagollekanatta ..	0 2 20

Field sheet M ⁷ 53—61

Surveyor-General's Office,
Colombo, July 8, 1908.

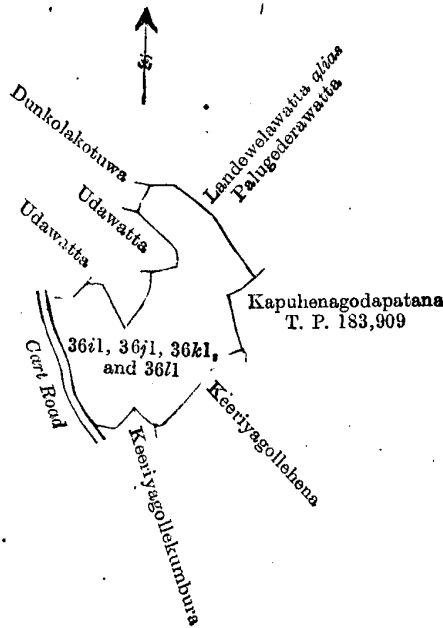
R. S. TEMPLETON,
Acting Surveyor-General.

IV.

Preliminary plan 99.

Lot.	Name of Land.	Extent. A. R. P.
36i1 ..	Dunkolakotuwa ..	1 0 25
36j1 ..	Kekunagaha-arawewatta ..	0 3 10
36k1 ..	Kuriyagollehena ..	2 0 14
36l1 ..	Do. ..	1 0 6
		5 0 15

and bounded as follows : on the north by Udawatta sold by the Crown to Dissanayaka Mudiyanseleage Punchirala and another under the Waste Lands Ordinances, Udawatta sold by the Crown under the Waste Lands Ordinances to Dissanayake Mudiyanseleage Appuhamy, Dunkolakotuwa sold by the Crown under the Waste Lands Ordinances to Dissanayake Mudiyanseleage Punchirala, Landewelawatta *alias* Palugedarawatta claimed by Landewelagedara Punchirala ; on the east by Kapuhenagodapatana (T. P. 183,909), Keeriyagollehena sold by the Crown under the Waste Lands Ordinances to Muna Ana Ina Mohammod Ibrahim Saibo ; on the south by Keeriyagollekumbura claimed by Assana Tambi and others ; and on the west by a road.



Scale of 8 Chains to an Inch.

Situation : Pattipola village in Bogoda korale of Yatikinda division.

Preliminary plan 99.

Lot.	Name of Land.	Extent. A. R. P.
36i1 ..	Dunkolakotuwa ..	1 0 25
36j1 ..	Kekunagaha-arawewatta ..	0 3 10
36k1 ..	Kuriyagollehena ..	2 0 14
36l1 ..	Do. ..	1 0 6
		5 0 15

Field sheet M ⁷ 53—61

Surveyor-General's Office,
Colombo, July 8, 1908.

R. S. TEMPLETON,
Acting Surveyor-General.

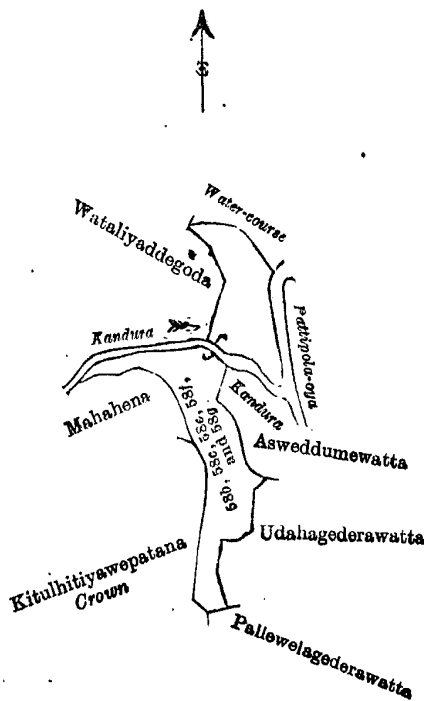
V.

Preliminary plan 99.

Lot.	Name of Land.	Extent.		
		A.	R.	P.
58b ..	Nellehena	1	2	0
58c ..	Asweddumehena	0	3	38
58e ..	Do.	0	1	32
58f ..	Pallewelagedarahena	0	2	36
58g ..	Tennegahawatta	0	2	0
		4 0 26		

and bounded as follows : on the north by a kandura, Wataliyaddegoda sold by the Crown to the heirs of John Thomas Sikes of Cloyne estate, a water-course ; on the east by the Pattipola-oya, a kandura, Asweddumewatta granted at half-improved value to Pallewelagedara Punchirala, Udahagedarawatta claimed by Pathewela Udahagedara Ranhami and others ; on the south by Pallewelagedarawatta granted at half-improved value to Pallewelagedara Punchirala ; and on the west by Kitulhitiyawepatana declared Crown under the Waste Lands Ordinances, Mahahena sold by the Crown to the heirs of John Thomas Sikes of Cloyne estate.

August 3, 1908.

J. G. FRASER,
Special Officer.

Scale of 8 Chains to an Inch.

Situation : Pattipola village in Bogoda korale of Yatikinda division.

Preliminary plan 99.

Lot.	Name of Land.	Extent.		
		A.	R.	P.
58b ..	Nellehena	1	2	0
58c ..	Asweddumehena	0	3	38
58e ..	Do.	0	1	32
58f ..	Pallewelagedarahena	0	2	36
58g ..	Tennegahawatta	0	2	0
		4 0 26		

Field sheet M ⁷
53-61Surveyor-General's Office,
Colombo, July 8, 1908.

Uva S. O. 1,199

R. S. TEMPLETON,
Acting Surveyor-General.

PRELIMINARY NOTICES.

Notice under "The Waste Lands Ordinances of 1897, 1899, 1900, and 1903."

TAKE notice that unless within three months from October 9, 1908, the persons, if any, who claim any interest in the lands hereinafter mentioned or in any one or more of such lands make claim in person or in writing to the said lands or any of them or to some interest therein to N. A. Hampton, Esq., Special Officer appointed under section 28 of "The Waste Lands Ordinances, 1897, 1899, 1900, and 1903," at his office at Hill House, Mutwal, Colombo :

Such Special Officer, in pursuance of the powers vested in him by the said Ordinances, will declare by writing under his hand that the said lands or such of them, as to which no claim has been made, are the property of the Crown.

N. A. HAMPTON,
Special Officer.

Description of the Lands referred to.

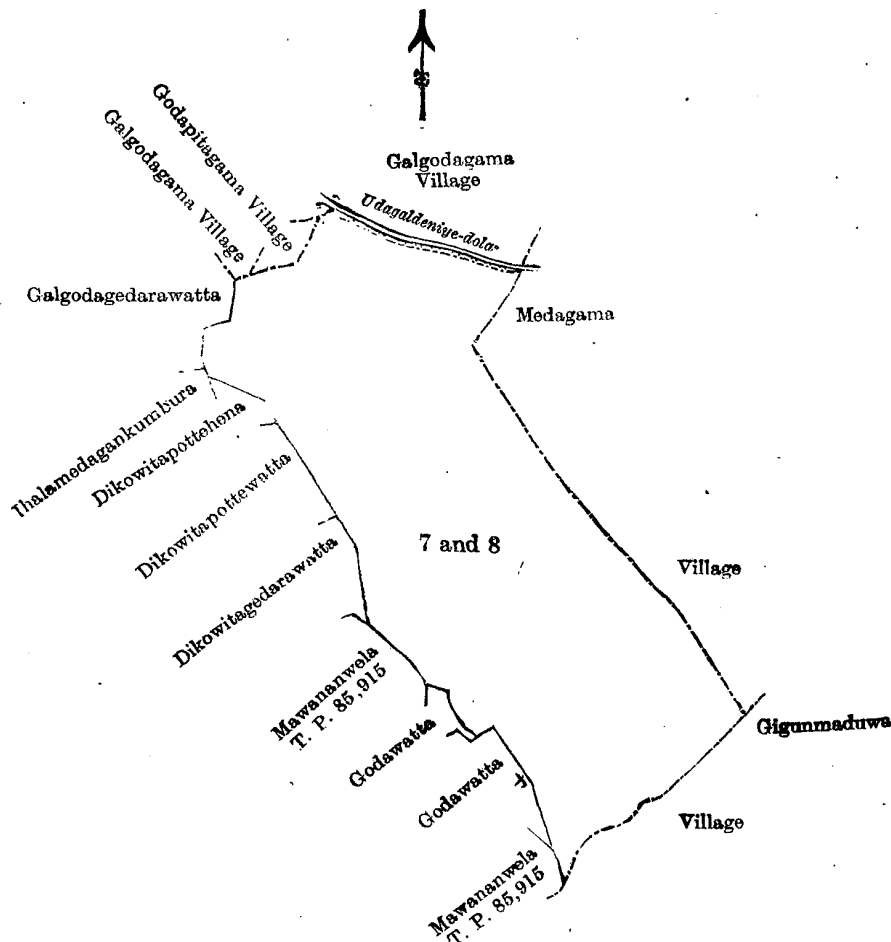
The following lots situated in the village of Mawanana, in the Hinidum pattu of the Galle District, in the Southern Province, as described in the annexed certified tracings :—

I.

Preliminary plan 478.

Lot.	Name of Land.	Extent.	
		A.	R. P.
7	Danketigedarahena, Dikowitahena, Dikowitapotttehena	15	2 19
8	Welahena	12	3 15
		28	1 34

and bounded as follows : on the north by the village limit of Galgodagama, the village limit of Godapitagama, Udagaldeniyedola (the village limit of Galgodagama) ; on the east by the village limit of Medagama ; on the south by the village limit of Gigungmaduwa ; on the west by Mawanawela claimed by Robert de Silva Wijewanta and others (T. P. 85,915), Godawatta claimed by Kankanam Gamage Jayasin and others, Mawanawela (T. P. 85,915) claimed by Robert de Silva Wijewanta and others, Dikowitagedarawatta claimed by Hettige Davith and others, Dikowitapottewatta claimed by Hettige Abiyas, Dikowitapotttehena claimed by Mawanane Hettigamage Abiyas and others, Ihamedagankumbura claimed by S. D. Don Dines de Silva and others, Galgodagedarawatta claimed by Hettige Dineris and others.



Scale of 8 Chains to an Inch.

Situation : Mawanana village in Hinidum pattu of Galle District.

Preliminary plan 478.

Lot.	Name of Land.	Extent.		
		A.	R.	P.
7	Danketigedarahena, Dikowitahena, Dikowitapottehena	15	2	19
8	Welahena	12	3	15
		28	1	34

Field sheets O ⁹ 18—26 & O ⁹ 34—42

Surveyor-General's Office,
Colombo, August 13, 1908.

J. B. M. RIDOUT,
for Acting Surveyor-General.

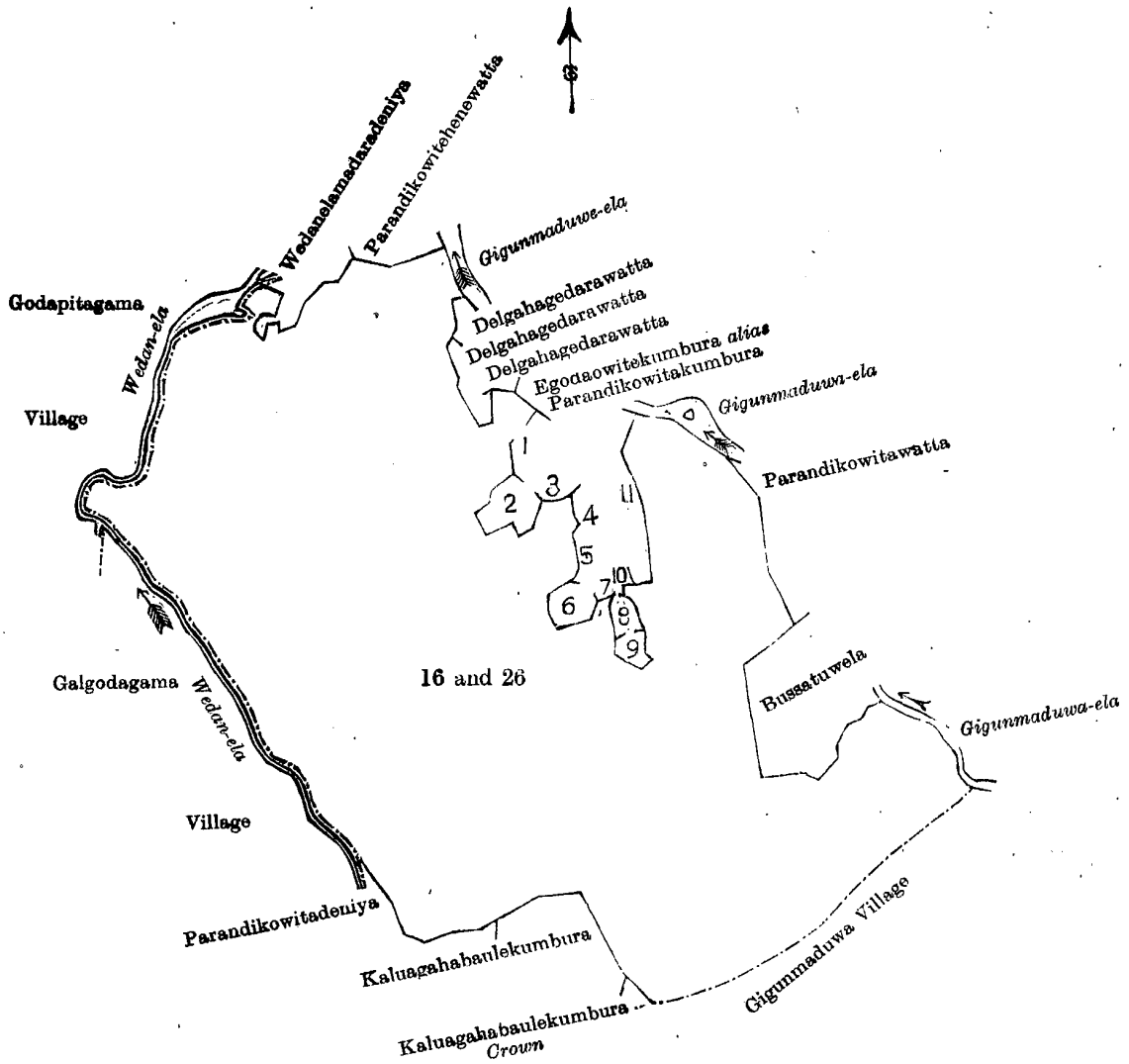
II.

Preliminary plan 478.

Lot.	Name of Land.	Extent.		
		A.	R.	P.
16	Bussettuwelegodella, Parandikowita	18	1	10
26	Parandikowitehena	44	0	38
		62	2	8

and bounded as follows : on the north by Widanelamodaradeniya claimed by Medagamagama Odanis and others, Parandikowitehenewatta claimed by ditto, the Gigungmaduwa-ela, Delgahagedarawatta claimed by Pahamedagamagama Abaran, Delgahagedarawatta claimed by Pahamedagamagama Abaran and others, Delgahagedarawatta claimed by Pahamedagamagama Abaran, Egodaowitekumbura *alias* Parandikowitakumbura claimed by Pahamedagamagama Odanis and others, Kalugala-addarawatta claimed by Pahamedagamagama Odanis and others, Parandikowitehenealutwatta claimed by ditto, Kalugala-addarawatta claimed by ditto, Parandikowita claimed by ditto, Parandikowitehenawatta claimed by ditto, Parandikowita claimed by ditto, Parandikowitekumbura claimed by ditto, Parandikowita claimed by ditto, Egodaowitekumbura *alias* Parandikowitekumbura claimed by ditto, the Gigungmaduwa-ela; on the east by Parandikowitawatta claimed by Pahamedagamagama Siyaneris and others, Bussatuwela claimed by Don Andris Subasinghe and others, the Gigungmaduwa-ela; on the south by the village limit of Gigungmaduwa Kalugahabaulekumbura claimed by the Crown, Kalugahabaulekumbura claimed by Pahamedagamagama Odanis and others, Parandikowitadeniya claimed by ditto; on the west by the village limit of Galgodagama (the Wedan-ela), the village limit of Godapitagama (Wedan-ela).

[For Tracing see page 1391.]



- 1 Kalugala-addarawatta
- 2 Parandikowitehenealutwatta
- 3 Kalugala-addarawatta
- 4 Kalugala-addarawatta
- 5 Parandikowita
- 6 Parandikowiteheneawatta
- 7 Parandikowita
- 8 Parandikowitekumbura
- 9 Parandikowitekumbura
- 10 Parandikowita
- 11 Egodaowitekumbura *alias*
Parandikowitekumbura

Scale of 8 Chains to an Inch.

Situation : Mawanana village in Hinidum pattu of Galle District.

Preliminary plan 478.

Lot.	Name of Land.	Extent.
		A. R. P.
16	Bussettuwelegodella, Parandikowita	18 1 10
26	Parandikowitehena	44 0 38
		<hr/>
		62 2 8

Field sheet O ⁹ 34-42

Surveyor-General's Office,
Colombo, September 9, 1908.
3,219

J. B. M. RIDOUT,
for Acting Surveyor-General.
Galle S. O. 6-1908

Notice under "The Waste Lands Ordinances of 1897, 1899, 1900, and 1903."

TAKE notice that unless within three months from October 9, 1908, the persons, if any, who claim any interest in the lands hereinafter mentioned or in any one or more of such lands make claim in person or in writing to the said lands or any of them or to some interest therein to N. A. Hampton, Esq., Special Officer appointed under section 28 of "The Waste Lands Ordinances, 1897, 1899, 1900, and 1903," at his office at Hill House, Mutwal, Colombo :

Such Special Officer, in pursuance of the powers vested in him by the said Ordinances, will declare by writing under his hand that the said lands or such of them, as to which no claim has been made, are the property of the Crown.

N. A. HAMPTON,
Special Officer.

Description of the Lands referred to.

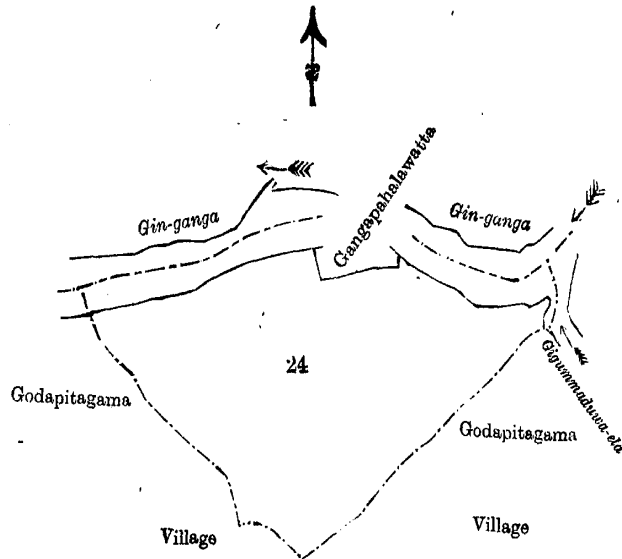
The following lots situated in the village of Galgodagama, in the Hinidum pattu of the Galle District, in the Southern Province, as described in the annexed certified tracings :—

I.

Preliminary plan 476.

Lot.	Name of Land.	Extent.	
				A.	R. P.
24	Kankanigedarahena	15	3 35

and bounded as follows : on the north by the Gin-ganga, Gangapahalawatta claimed by Senanayaka Dasilige Andreas de Silva and others, the Gin-ganga ; on the east by the Giummaduwa-ela, the village limit of Godapitagama ; on the south and west by the village limit of Godapitagama.



Scale of 8 Chains to an Inch.

Situation : Galgodagama village in Hinidum pattu of Galle District.

Preliminary plan 476.

Lot.	Name of Land.	Extent.	
				A.	R. P.
24	Kankanigedarahena	15	3 35

Field sheets O⁹₁₈₋₂₆ & O⁹₃₄₋₄₂

Surveyor-General's Office,
Colombo, August 4, 1908.

J. B. M. RIDOUT,
for Acting Surveyor-General.

II.

Preliminary plan 476.

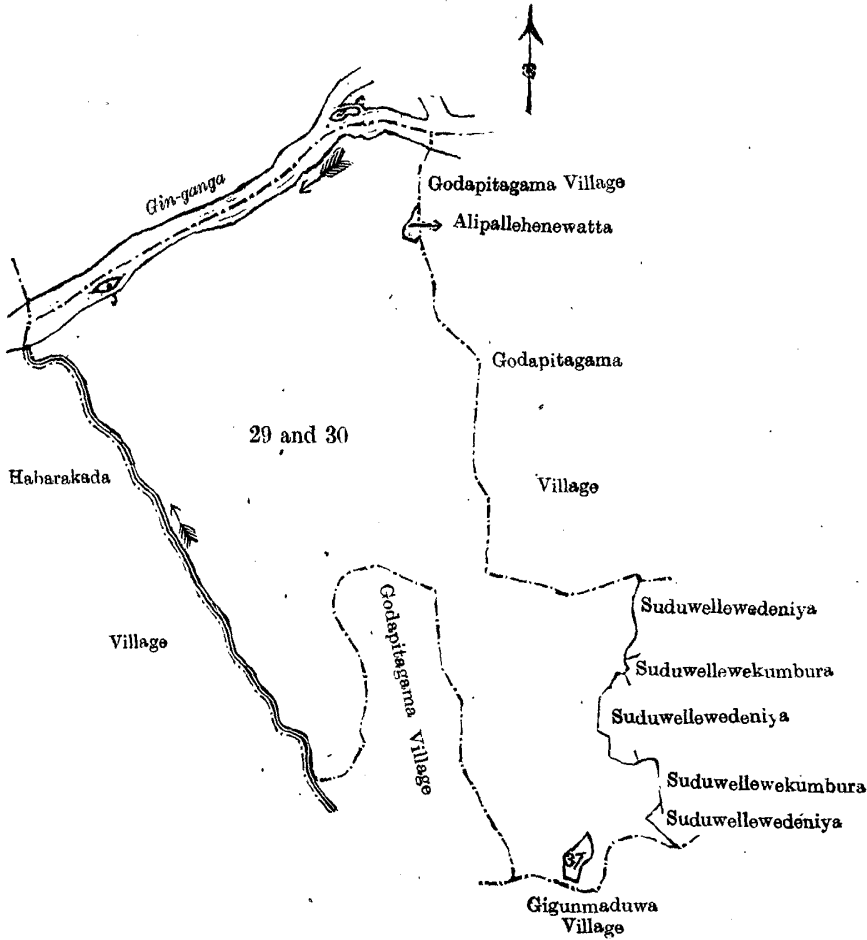
Lot.	Name of Land.	Extent.	
				A.	R. P.
29	Batahena, Alipallehena, Inipetigalahena, Kapallehena,	162	2 34
30	Pupuratiyehena	2	1 26
	Gonakoladeniyegodella	165	0 20

and bounded as follows: on the north by the Gin-ganga; on the east by the village limit of Godapitagama, Alipallehenewatta claimed by S. Ugathehamy, the village limit of Godapitagama, Suduwellewedeniya claimed by Mawanana Hettige Davith and others, Suduwellewekumbura claimed by ditto, Suduwellewedeniya claimed by ditto, Suduwellewedeniya claimed by ditto, Suduwellewedeniya claimed by ditto; on the south by the village limit of Gigunmaduwa, the village limit of Godapitagama; on the west by the village limit of Habarakada.

NOTE.—The following lot lying within the above boundaries is excluded from this notice, and its extent of 2 roods and 4 perches is not included in the acreage of 165 acres and 20 perches given above:—

Preliminary plan 476.

Lot.	Name of Land.	Extent.		
		A.	R.	P.
37	Ihalabatahenedeniya	0	2	4



Scale of 16 Chains to an Inch.

Situation: Galgodagama village in Hinidum pattu of Galle District.

Preliminary plan 476.

Lot.	Name of Land.	Extent.		
		A.	R.	P.
29	Batahena, Alipallehena, Inipetigalahena, Kapallehena, Pupuratiyehena	162	2	34
30	Gonakoladeniyegodella	2	1	26
		<hr/>		
		165	0	20

Lot excluded.

37	Ihalabatahenedeniya	0	2	4
----	---------------------	---	---	---

Field sheets O⁹₁₇₋₂₅, O⁹₁₈₋₂₆, O⁹₃₃₋₄₁, & O⁹₃₄₋₄₂

Surveyor-General's Office,
Colombo, August 4, 1908.

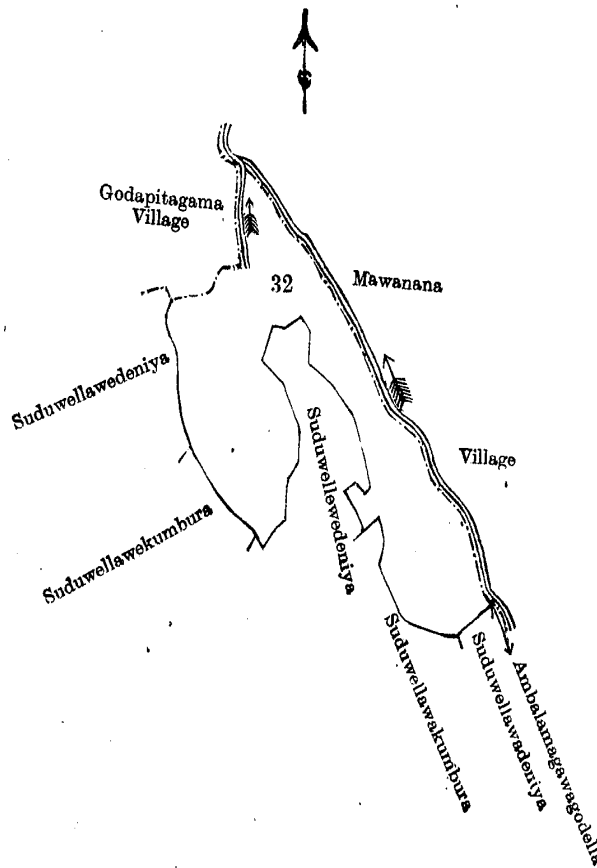
J. B. M. RIDOUT,
for Acting Surveyor-General.

III.

Preliminary plan 476

Lot.	Name of Land.	Extent.	
		A.	R. P.
32	Suduwellawegodella ..	11	1 2

and bounded as follows : on the north and east by the village limit of Mawanana ; on the south by Ambalamagawagodella claimed by Mawanana Hettige Davith and others, Suduwellawedeniya claimed by ditto, Suduwellawekumbura claimed by ditto, Suduwellawedeniya claimed by ditto ; on the west by Suduwellawedeniya claimed by Mawanana Hettige Davith and others, Suduwellawekumbura claimed by ditto, Suduwellawedeniya claimed by ditto, the village limit of Godapitagama.



Scale of 8 Chains to an Inch.

Situation : Galgodagama village in Hinidum pattu of Galle District.

Preliminary plan 476.

Lot.	Name of Land.	Extent.	
		A.	R. P.
32	Suduwellawegodella ..	11	1 2

Field sheet O ⁹ 34—42

Surveyor-General's Office,
Colombo, September 10, 1908.

3,220

J. B. M. RIDOUT,
for Acting Surveyor-General.
Galle S. O. 7—1908

Notice under "The Waste Lands Ordinances of 1897, 1899, 1900, and 1903."

TAKE notice that unless within three months from October 9, 1908, the persons, if any, who claim any interest in the lands hereinafter mentioned or in any one or more of such lands or to some interest therein make claim in person or in writing to the said lands or any of them or to some interest therein to J. G. Fraser, Esq., Special Officer appointed under section 28 of "The Waste Lands Ordinances, 1897, 1899, 1900, and 1903," at his office at Hill House, Mutwal, Colombo :

Such Special Officer, in pursuance of the powers vested in him by the said Ordinances, will declare by writing under his hand, that the said lands or such of them, as to which no claim has been made, are the property of the Crown.

J. G. FRASER,
Special Officer.

Description of the Lands referred to.

The following lots situated in the village of Neluwa, in the Hinidum pattu of the Galle District, in the Southern Province, as described in the annexed certified tracing :—

Preliminary plan 479.

Lot.	Name of Land.	Extent		
		A.	R.	P.
57	Omullegodella, Galagodagedarahena, Omullehenekella, Delgahaowita	7	0	7
59	Omulledeniya	0	3	20
62	Omulle-elagawahena	15	2	30
		<u>23</u>	<u>2</u>	<u>17</u>

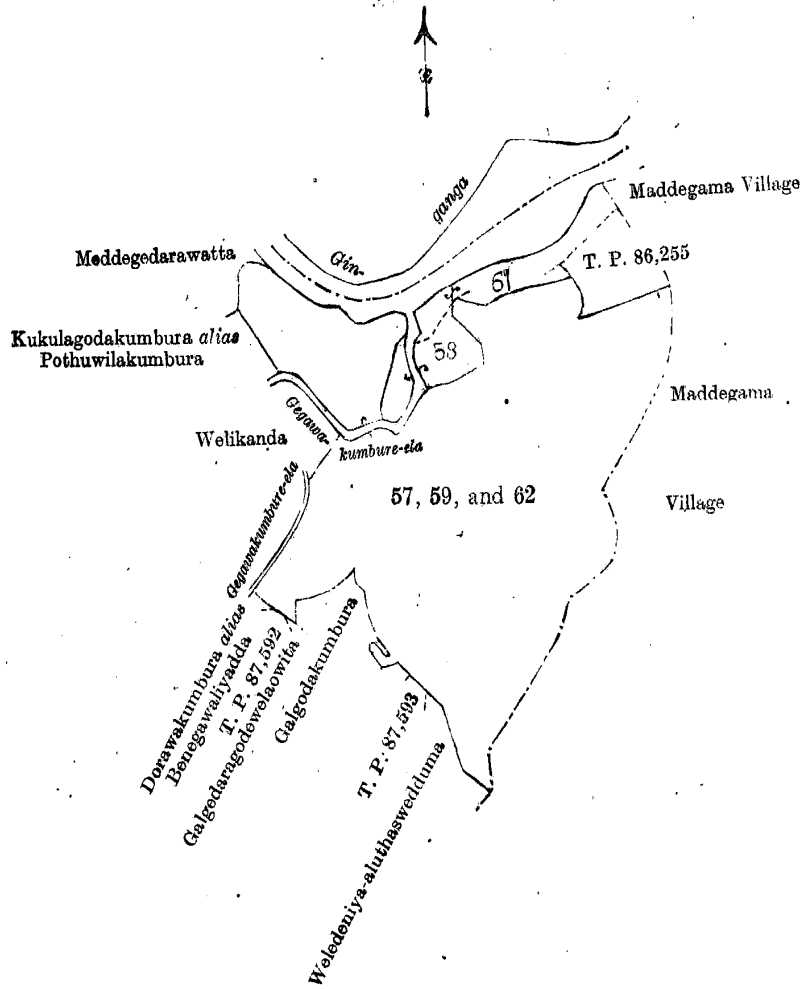
and bounded as follows : on the north by Meddegedarawatta claimed by Neluwa Liyanage Andris, the Gingga ; on the east by the village limit of Maddegama, T. P. 86,255, the village limit of Maddegama ; on the south by Weledeniya-alutaswedduna claimed by Madde Kariyakaranage Matheshamy and others, T. P. 87,593, Galgodakumbura claimed by Vidana Kariyakaranage Abaran and others, Galgedaragodeweleowita claimed by ditto, T. P. 87,592, Dorawakumbura *alias* Benegawaliyadda claimed by Vidane Mestri Radage Dochchiya and others ; on the west by the Gegawakumbura-ela, Welikanda claimed by Madugeta Radage Dochchi, the Gegawakumbure-ela, Kukulagodakumbura *alias* Pothuwilakumbura claimed by Neluwa Radage Hinda, Meddegedarawatta claimed by Neluwa Liyanage Andris.

NOTE.—The following lots lying within the above boundaries are excluded from this notice, and their aggregate acreage of 2 acres 1 rood and 10 perches is not included in the acreage of 23 acres 2 roods and 17 perches given above :—

Preliminary plan 479.

Lot.	Name of Land.	Extent.		
		A.	R.	P.
58	Omullewatta, Pansalawatta	1	0	2
61	Omulleokanda (stream reservation)	1	1	8
		<u>2</u>	<u>1</u>	<u>10</u>

[For Tracing see page 1396.]



Scale of 8 Chains to an Inch.

Situation : Neluwa village in Hinidum pattu of Galle District.

Preliminary plan 479.

Lot.	Name of Land.	Extent.		
		A.	R.	P.
57	Omullegodella, Galagedarahena, Omullehenekella, Delgahaowita	7	0	7
59	Omulledeniya	0	3	20
62	Omulle-elagawahena	15	2	30
		<hr/>		
		23	2	17
<i>Lots excluded.</i>				
58	Omullewatta, Pansalawatta	1	0	2
61	Omulleokanda (stream reservation)	1	1	8
		<hr/>		
		2	1	10

Field sheets O⁹₁₈₋₂₆ & O⁹₁₉₋₂₇

Surveyor-General's Office,
Colombo, September 10, 1908.
3,221

J. B. M. RIDOUT,
for Acting Surveyor-General.
Galle S. O. 8—1908

Notice under "The Waste Lands Ordinances of 1897, 1899, 1900, and 1903."

TAKE notice that unless within three months from October 9, 1908, the persons, if any, who claim any interest in the lands hereinafter mentioned or in any one or more of such lands or to some interest therein make claim in person or in writing to the said lands or any of them or to some interest therein to H. C. Toller, Esq., Special Officer appointed under section 28 of "The Waste Lands Ordinances, 1897, 1899, 1900, and 1903," at his office at Hill House, Mutwal, Colombo :

Such Special Officer, in pursuance of the powers vested in him by the said Ordinances, will declare by writing under his hand that the said lands or such of them, as to which no claim has been made, are the property of the Crown.

H. C. TOLLER,
Special Officer.

Description of the Lands referred to.

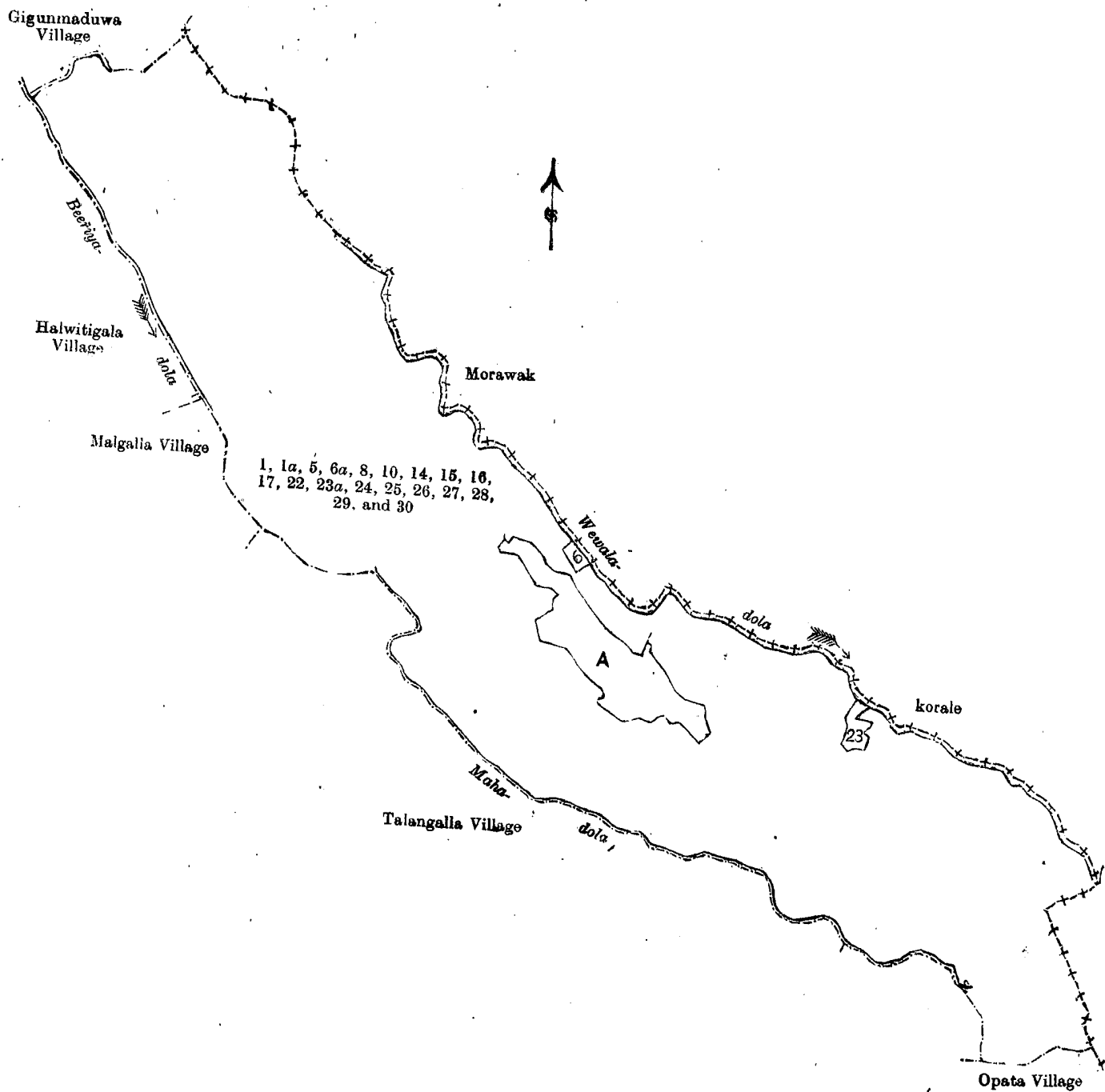
The following lots situated in the village of Dammala, in the Hinidum pattu of the Galle District, in the Southern Province, as described in the annexed certified tracing :—

Lot.	Name of Land.	Extent.	
		A.	R. P.
1	Mahadolabadamukalana, Wewaladolamukalana, Kondagulanemukalana, Buwellehena, Ritikosgahahena, Horaketiyemukalana, Batahena, Walapotu-walahena, Ganimeokanda, Moragahahena, Muliduruhena, Tummoderahena, Migahahena, Mahakumburegodella, Maha-arambehena, Millagasketiyemukalana	1,170	0 0
1a	Migahahenedeniya	0	0 17
5	Okandewatta	0	1 4
6a	Ganimeokandehena	0	0 15
8	Ganimedeniya	1	2 16
10	Kajugahawattehena	0	1 2
14	Ampitiyewattedeniya	0	3 26
15	Maha-arambehena	0	2 22
16	Angurumelewiladeniya	3	1 29
17	Angurumelehena	1	1 20
22	Angurumelewiladeniya	2	1 6
23a	Moragahahenedeniya	0	0 32
24	Moragahahena	2	1 0
25	Moragahahenedeniya	0	3 20
26	Moragahahena	0	0 10
27	Moragahahenedeniya	0	2 28
28	Moragahahenedeniya	0	2 26
29	Moragahahenedeniya	1	3 34
30	Tummodaradeniya	2	0 20
		1,189	3 7

and bounded as follows : on the north by the village limit of Gigungmaduwa, the boundary of the Morawak korale ; on the east by the boundary of the Morawak korale ; on the south by the village limit of Opata, the village limit of Talangalla ; on the west by the village limit of Malgalla, the village limit of Halwitigala.

NOTE.—The following lots lying within the above boundaries are excluded from this notice, and their aggregate acreage of 54 acres 1 rood and 6 perches is not included in the acreage of 1,189 acres 3 roods and 7 perches given above :—

Lot.	Name of Land.	Extent.	
		A.	R. P.
2	Migahawatta	1	0 20
3	Dawatagahaliyadda, Kajugahaliyadda, Indigahaliyadda, Migahawatta-addarakumbura, Godaheneyayekumbura	4	3 0
3a	Udawagurukumbura	1	2 25
3b	Alutwatta-addarakumbura	2	0 38
3c	Mahakumbura, Medamulana	5	0 34
3d	Godahenekumbura	1	0 5
4	Galgodawatta	0	2 0
7	Liyanagadarawatta	1	0 14
9	Kajugahakumburekamata	0	0 7
A/11	Tantirigodarawatta, Mahagadarawatta, Langahawatta, Talagahawatta, Maha-arambewatta, Kajugahawatta, Paranawatta, Peelagawawatta	24	3 1
12	Godahenyayakamata	0	0 8
13	Godahenewatta (T. P. 158,191)	1	0 8
15a	Ampitiwatta	0	1 0
18	Gorokgahawatta	0	2 8
19	Udawagurehenemukalana (T. P. 173,978)	2	0 0
20	Udawagurewatta-addaradeniya	0	0 12
21	Alutwatta alias Udawagurewatta	2	0 12
23	Moragahahenedeniya, Moragahahena (T. Ps. 187,379 and 187,380)	3	3 22
6	Ganimeokandewatta (T. P. 173,977)	1	3 32
		54	1 6



Scale of 32 Chains to an Inch.

Situation : Dammala village in Hinidum pattu of Galle District.
Preliminary plan 486.

Lot.	Name of Land.	Extent. A. R. P.
1	Mahadolabadamukalana, Wewaladolamukalana, Kondagulanemukalana, Buwellehena, Ritikosgahahena, Horaketiyemukalana, Batahena, Walpotuwalahena, Ganimeokanda, Moragahahena, Muliduruhena, Tummoderahena, Migahahena, Mahakumburegodella, Maha-arambehena, Millagasketiyemukalana	1,170 0 0
1a	Migahahenedeniya	0 0 17
5	Okandewatta	0 1 4
6a	Ganimeokandehena	0 0 15
8	Ganimedeniya	1 2 16
10	Kajugahawattehena	0 1 2
14	Ampitiyewattedeniya	0 3 26

Lot.	Name of Land.	Extent.		
		A.	R.	P.
15	Maha-arambehena	0	2	22
16	Angurumelewiladeniya	3	1	29
17	Angurumelehena	1	1	20
22	Angurumelewiladeniya	2	1	6
23a	Moragahahenedeniya	0	0	32
24	Moragahahena	2	1	0
25	Moragahahenedeniya	0	3	20
26	Moragahahena	0	0	10
27	Moragahahenedeniya	0	2	28
28	Moragahahenegodella	0	2	26
29	Moragahahenedeniya	1	3	34
30	Tummodaradeniya	2	0	20
		1,189	3	7
<i>Lots excluded.</i>				
2	Migahawatta	1	0	20
3	Dawatagahaliyadda, Kajugahaliyadda, Indigahaliyadda, Migahawatta, addarakumbura, Godaheneyayekumbura	4	3	0
3a	Udawagurukumbura	1	2	25
3b	Alutwatta-addarakumbura	2	0	38
3c	Mahakumbura, Medamulana	5	0	34
3d	Godahenekumbura	1	0	5
4	Galgodawatta	0	2	0
7	Liyanagedarawatta	1	0	14
9	Kajugahakumburekamata	0	0	7
A 11	Tantirigedarawatta, Mahagedarawatta, Langaha-watta, Talagahawatta, Maha-arambewatta, Kajugahawatta, Paranawatta, Peelagawawatta	24	3	1
12	Godahenyayakamata	0	0	8
13	Godahenewatta (T. P. 158,191)	1	0	8
15a	Ampitiwatta	0	1	0
18	Gorokgahawatta	0	2	8
19	Udawagurehenemukalana (T. P. 173,978)	2	0	0
20	Udawagurewatta-addaradeniya	0	0	12
21	Alutwatta <i>alias</i> Udawagurewatta	2	0	12
23	Moragahahenedeniya, Moragahahena (T. Ps. 187,379 and 187,380)	3	3	22
6	Ganimeokandewatta (T. P. 173,977)	1	3	32
		54	1	6

Field sheets O₅₀⁹—58, O₅₁⁹—59, O₃¹⁴—1, & O₄¹⁴—12

Surveyor-General's Office,
Colombo, September 2, 1908.
3,222

J. B. M. RIDOUT,
for Acting Surveyor-General.
Galle S. O. 9—1908.

Notice under "The Waste Lands Ordinances of 1897, 1899, 1900, and 1903."

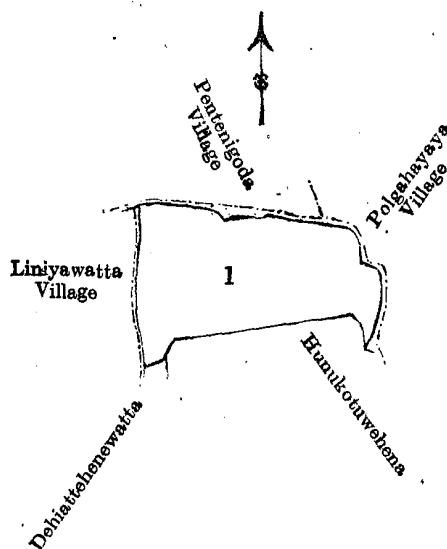
TAKE notice that unless within three months from October 9, 1908, the persons, if any, who claim any interest in the land hereinafter mentioned make claim in person or in writing to the said land or to some interest therein to W. E. Wait, Esq., Special Officer appointed under section 28 of "The Waste Lands Ordinances, 1897, 1899, 1900, and 1903," at his office at Hill House, Mutwal, Colombo:

Such Special Officer, in pursuance of the powers vested in him by the said Ordinances, will declare by writing under his hand that the land, to which no claim has been made, is the property of the Crown.

W. E. WAIT,
Special Officer.

Description of the Land referred to.

The land commonly called or known as Pattiyagalahena *alias* Hunukotuwewehena, situated in the village of Badullewa, in the Dambadeni Udukaha Korale West of the Dambadeni hatpattu of the Kurunegala District, in the North-Western Province, containing in extent 4 acres 3 roods and 37 perches, shown as lot 1 in preliminary plan 222 and in the annexed certified tracing therefrom, and bounded as follows: on the north by the village limit of Pentenigoda, the village limit of Polgahayaya; on the east by the village limit of Polgahayaya; on the south by Hunukotuwewehena sold by the Crown to Pambe Mudiyanseelage Appuhamy of Badullewa, Dehiwattehenewatta sold by the Crown to P. Menikhamy of Badullewa; on the west by the village limit of Liniyawatta.



Scale of 8 Chains to an Inch.

Situation: Badullewa village in Dambadeni hatpattu of Kurunegala District.

Preliminary plan 222.

Lot.	Name of Land.	Extent. A. R. P.
1	Pattiyagalahena <i>alias</i> Hunukotuwewehena	4 3 37

Field sheet I $\frac{18}{4-12}$

Surveyor-General's Office,
Colombo, September 2, 1908.
3,223

J. B. M. RIDOUT,
for Acting Surveyor-General.
Kurunegala S. O. 40—1908

Notice under "The Waste Lands Ordinances of 1897, 1899, 1900, and 1903."

TAKE notice that unless within three months from October 9, 1908, the persons, if any, who claim any interest in the lands hereinafter mentioned or in any one or more of such lands or to some interest therein make claim in person or in writing to the said lands or any of them or to some interest therein to J. G. Fraser, Esq., Special Officer appointed under section 28 of "The Waste Lands Ordinances, 1897, 1899, 1900, and 1903," at his office at Hill House, Mutwal, Colombo:

Such Special Officer, in pursuance of the powers vested in him by the said Ordinances, will declare by writing under his hand that the said lands or such of them, as to which no claim has been made, are the property of the Crown.

J. G. FRASER,
Special Officer.

Description of the Lands referred to.

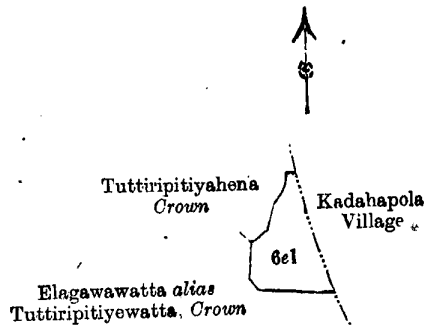
The following lots situated in the village of Horanbawa, of the Medaketiya korale of the Katugampola hatpattu of the Kurunegala District, in the North-Western Province, as described in the annexed certified tracings:—

I.

Preliminary plan 210.

Lot.	Name of Land.	Extent. A. R. P.
6e1	Illukgala (rock)	1 0 30

and bounded as follows: on the north by Tuttiripitiyahena claimed by the Crown; on the east by the village limit of Kadahapola; on the south and west by Elagawawatta *alias* Tuttiripitiyewatta claimed by the Crown.



Scale of 8 Chains to an Inch.

Situation : Horambawa village in Medaketiya korale of Kurunegala District.

Preliminary plan 210.

Lot.	Name of Land.	Extent. A. R. P.
6e1	Illukgala (rock)	1 0 30

Field sheet I ¹³ 49—50, 57—58

Surveyor-General's Office,
Colombo, July 9, 1908.

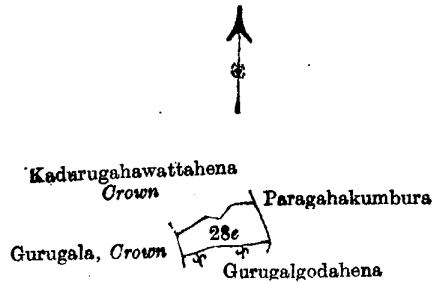
R. S. TEMPLETON,
Acting Surveyor-General.

II.

Preliminary plan 210.

Lot.	Name of Land.	Extent. A. R. P.
28e	Gurugalgodahenakebella	0 2 10

and bounded as follows : on the north by Kadurugahawattahena claimed by the Crown ; on the east by Paragahakumbura claimed by Elandara Podidurayalage Setuwa and others, on the south by Gurugalgodahena sold by the Crown to Wappulebbelage Mariamma-achi and another ; on the west by Gurugala claimed by the Crown.



Scale of 8 Chains to an Inch.

Situation : Horambawa village in Medaketiya korale of Kurunegala District.

Preliminary plan 210.

Lot.	Name of Land.	Extent. A. R. P.
28e	Gurugalgodahenakebella	0 2 10

Field sheet I ¹³ 49—50, 57—58

Surveyor-General's Office,
Colombo, July 9, 1908.

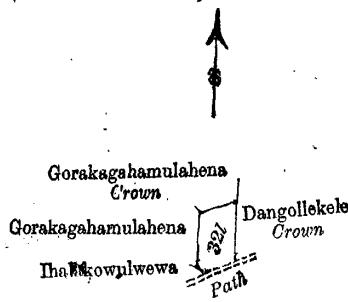
R. S. TEMPLETON,
Acting Surveyor-General.

III.

Preliminary plan 210.

Lot.	Name of Land.	Extent. A. R. P.
32f	Dangollapitiyeminipittaniya (reservation for village cemetery)	0 2 2

and bounded as follows : on the north by Gorakagahamulahena claimed by the Crown ; on the east by Dangolle-kele claimed by the Crown ; on the south by a path ; on the west by Thalakowulwewa claimed by Galladdalage Ukku Galladda, Gorakagahamulahena sold by the Crown to Welipillewa Dammananda Terunnaase.



Scale of 8 Chains to an Inch.

Situation : Horambawa village in Medaketiya korale of Kurunegala District.

Preliminary plan 210.

Lot.	Name of Land.	Extent. A. R. P.
32	Dangollapitiyeminipittaniya (reservation for village cemetery)	0 2 2

Field sheet I 13 49—50, 57—58

Surveyor-General's Office,
Colombo, July 9, 1908.

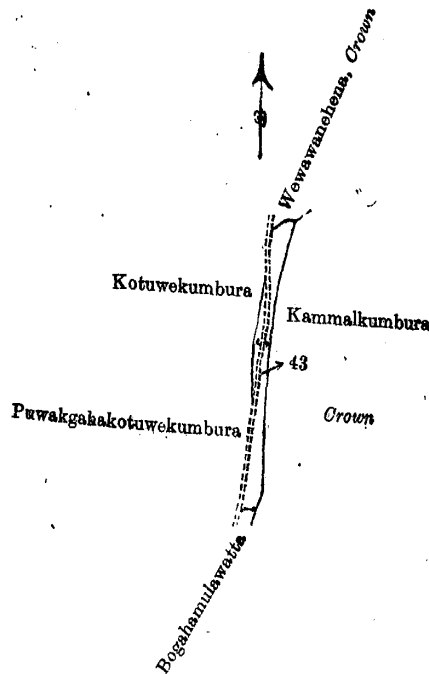
R. S. TEMPLETON,
Acting Surveyor-General.

IV.

Preliminary plan 210.

Lot.	Name of Land.	Extent. A. R. P.
43	Kammalkumburewekanda (reservation for Gansabhawa path)	0 3 8

and bounded as follows : on the north by Wewawanehena claimed by Crown ; on the east by Kammalkumbura claimed by the Crown ; on the south by Bogahamulawatta claimed by Paddapiti Durayalage Bandiya ; on the west by a road, Puwakgahakotuwekumbura claimed by Dewatapedi Durayalage Bilinda and others, Kotuwekumbura claimed by Dewata Pedidurayalage Kohomba and others (a road).



Scale of 8 Chains to an Inch.

Situation : Horambawa village in Medaketiya korale of Kurunegala District.

Preliminary plan 210.

Lot.	Name of Land.	Extent. A. R. P.
43	Kammalkumburewekanda (reservation for Gansabhawa path)	0 3 8

Field sheet I 13 49—50, 57—58

Surveyor-General's Office,
Colombo, July 9, 1908.

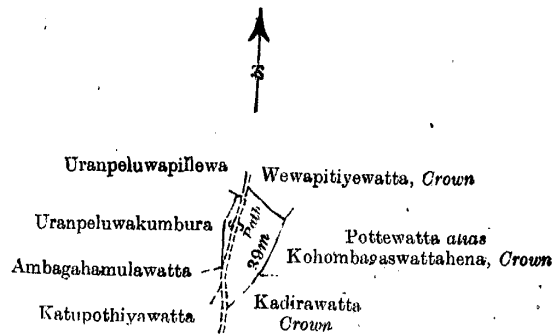
R. S. TEMPLETON,
Acting Surveyor-General.

V.

Preliminary plan 210.

Lot.	Name of Land.	Extent.	
		A.	R. P.
39m	Katupottewewa (tank)	0	3 23

and bounded as follows : on the north by Wewapitiyewatta claimed by the Crown ; on the east by Pottewatta alias Kohombagaswattahena claimed by the Crown, Kadirawatta claimed by the Crown ; on the south by Kadirawatta claimed by the Crown ; on the west by Katupothiyawatta claimed by Kandedegara Wedanidelage Kiri Naide, Ambaghamulawatta claimed by M. Galladdalage Banda Galladda, Uranpeluwakumbura claimed by Dinigni Nachchire, Uranpeluwapillewa sold by the Crown to Lapaya Vel-Durayalage Meniki.



Scale of 8 Chains to an Inch.

Situation : Horambawa village in Medaketiya korale of Kurunegala District.

Preliminary plan 210.

Lot.	Name of Land.	Extent.	
		A.	R. P.
39m	Katupottewewa (tank)	0	3 23

Field sheet I ¹³
9 -50, 57—58

Surveyor-General's Office,
Colombo, August 31, 1908.

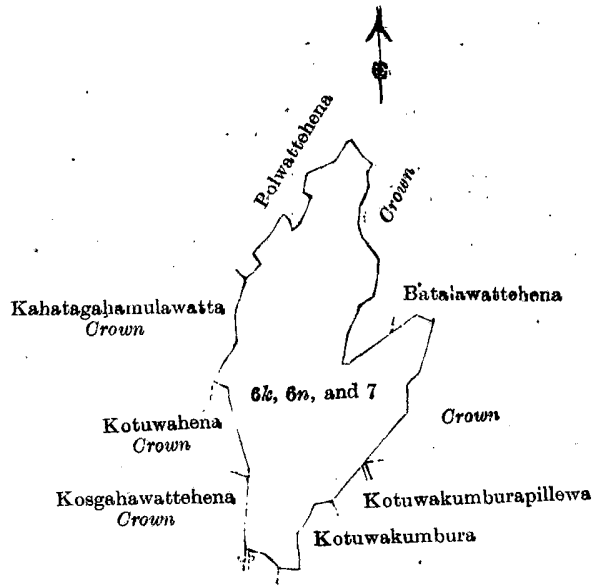
J. B. M. RIDOUT,
for Acting Surveyor-General.

VI.

Preliminary plan 210.

Lot.	Name of Land.	Extent.	
		A.	R. P.
6k	Galwewagawamahagala (rock)	3	3 35
6n	Katuwahena (reservation for tank bund)	0	1 18
7	Galwewa (tank)	4	0 20
		8	1 33

and bounded as follows : on the north by Polwattahena claimed by the Crown, Batalawattahena claimed by the Crown ; on the east by Batalawattahena claimed by the Crown, Kotuwakumburepillewa belonging to Jayasinha Heratmudiyansele Kiri Banda, Kotuwakumbura belonging to ditto ; on the south by Kotuwakumbura belonging to Jayasinha Herat Mudiyansele Kiribanda, Kosgahawattahena claimed by the Crown ; on the west by Kosgahawattahena claimed by the Crown, Kotuwahena claimed by the Crown, Kahatagahamulawatta claimed by the Crown, Polwattahena claimed by the Crown.



Scale of 8 Chains to an Inch.

Situation : Horambawa village in Medaketiya korale of Kurunegala District.

Preliminary plan 210.

Lot.	Name of Land.		Extent.		
			A.	R.	P.
6k ..	Galwewagawamahagala (rock)	..	3	3	35
6n ..	Katuwahena (reservation for tank bund)	..	0	1	18
7 ..	Galwewa (tank)	..	4	0	20
			<u>8</u>	<u>1</u>	<u>33</u>

Field sheet I ¹³ 49—50, 57—58

Surveyor-General's Office,
Colombo, August 31, 1908.
3,224

J. B. M. RIDOUT,
for Acting Surveyor-General.
Kurunegala S. O. 41—1908