

# Ceylon Government Gazette

Published by Authority.

No. 6,267 — FRIDAY, OCTOBER 16, 1908.

PART I.—General: Minutes, Proclamations, Appointments, and General Government Notifications. PART III.—Provincial Administration.  
 PART II.—Legal and Judicial. PART IV.—Land Settlement.  
 PART V.—Mercantile, Marine, Municipal, Local, &c.

*Separate paging is given to each Part in order that it may be filed separately.*

## Part IV.—Land Settlement.

	PAGE	PAGE
Final Orders .. .. .	1405	Preliminary Notices .. .. . 1406

### FINAL ORDERS.

#### Order under section 2 of "The Waste Lands Ordinances of 1897, 1899, 1900, and 1903" declaring Land to be Crown Property.

In the matter of the land commonly called or known as Kurikotuwewewehena, situate in the village of Nakkawatta, in the Yatikaha korale of the Katugampola hatpattu of the Kurunegala District, in the North-Western Province, and of "The Waste Lands Ordinances of 1897, 1899, 1900 and 1903."

THE notice required by section 1 of "The Waste Lands Ordinances of 1897, 1899, 1900, and 1903," having been duly published in manner prescribed by that section in respect of the above-named land (*vide* notice No. 3,063), and no claim having been made to the said land or to any interest therein within the period of three months from the date specified in the said notice, I, Walter Ernest Wait, Special Officer appointed under section 28 of the said Ordinances, under and by virtue of the powers vested in me in that behalf by section 2 of the said Ordinances, do hereby on September 10, 1908, order and declare that the said land, as more fully described herein below, situate in the village of Nakkawatta, in the Yatikaha korale of the Katugampola hatpattu of the Kurunegala District, in the North-Western Province, and shown as lot 5 in preliminary plan No. 202, and in the annexed certified tracing therefrom, and containing in extent 4 acres 1 rood and 11 perches, is the property of the Crown.

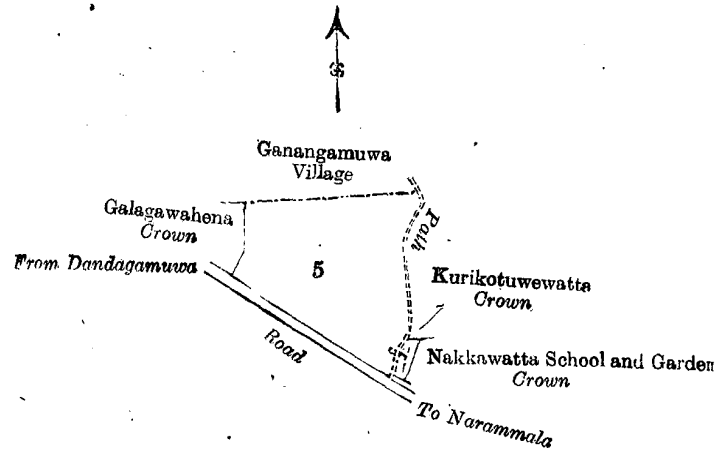
#### *Description of the Land referred to.*

The land commonly called or known as Kurikotuwewewehena, situated in the village of Nakkawatta, in the Yatikaha korale of the Katugampola hatpattu of the Kurunegala District, in the North-Western Province, containing in extent 4 acres 1 rood and 11 perches, shown as lot 5 in preliminary plan No. 202; and in the annexed certified tracing therefrom, and bounded as follows: on the north by the village limit of Ganangamuwa; on the east by a path, Kurikotuwewatta belonging to the Crown, Nakkawatta school and garden belonging to the Crown, a path; on the south by the road from Narammala to Dandagamuwa; on the west by Galagawahena belonging to the Crown.

September 10, 1908.  
1405

W. E. WAIT,  
Special Officer.

D 1



Scale of 8 Chains to an Inch.

Situation: Nakkawatta village in Yatikaha korale of Kurunegala District.  
Preliminary plan 202.

Lot.	Name of Land.	Extent. A. R. P.
5	Kurikotuwewewehena	4 1 11

Field sheet I <sup>13</sup><sub>49-57</sub>

Surveyor-General's Office,  
Colombo, May 9, 1908.  
Kurunegala S. O. 83

P. D. WARREN,  
Surveyor-General.

## PRELIMINARY NOTICES.

### Notice under "The Waste Lands Ordinances of 1897, 1899, 1900, and 1903."

TAKE notice that unless within three months from October 16, 1908, the persons, if any, who claim any interest in the lands hereinafter mentioned or in any one or more of such lands or to some interest therein make claim in person or in writing to the said lands or any of them or to some interest therein to W. E. Wait, Esq., Special Officer appointed under section 28 of "The Waste Lands Ordinances, 1897, 1899, 1900, and 1903," at his office at Hill House, Mutwal, Colombo :

Such Special Officer, in pursuance of the powers vested in him by the said Ordinances, will declare by writing under his hand that the said lands or such of them, as to which no claim has been made, are the property of the Crown.

W. E. WAIT,  
Special Officer.

#### Description of the Lands referred to.

The following lots situated in the village of Sapugahayaya, in the East Giruwa pattu of the Hambantota District, in the Southern Province, as described in the annexed certified tracings :—

#### I.

#### Preliminary plan 394.

Lot.	Name of Land.	Extent. A. R. P.
19	Bulugahahenebedda	5 0 24
19b	Pelakomegawawatta	0 1 37
21	Nugegawahena	10 2 28
23	Mahayayehena, &c.	73 0 21
23a	Bogahawatta	1 3 15
23c	Dekandewatta	1 0 9
23f	Maragawatta	1 0 27
23g	Ketakelagahawatta	2 0 38
23h	Do.	0 1 1
23m	Migahahenekella	0 0 31
23n	Bulugahawatta	1 0 30
23o	Manugewattekella	0 1 16
23r	Bulugahawatta	1 0 12
23s	Ketakelagahawatta	0 3 20
23t	Do.	0 0 24
23u	Do.	0 2 12
		100 1 25

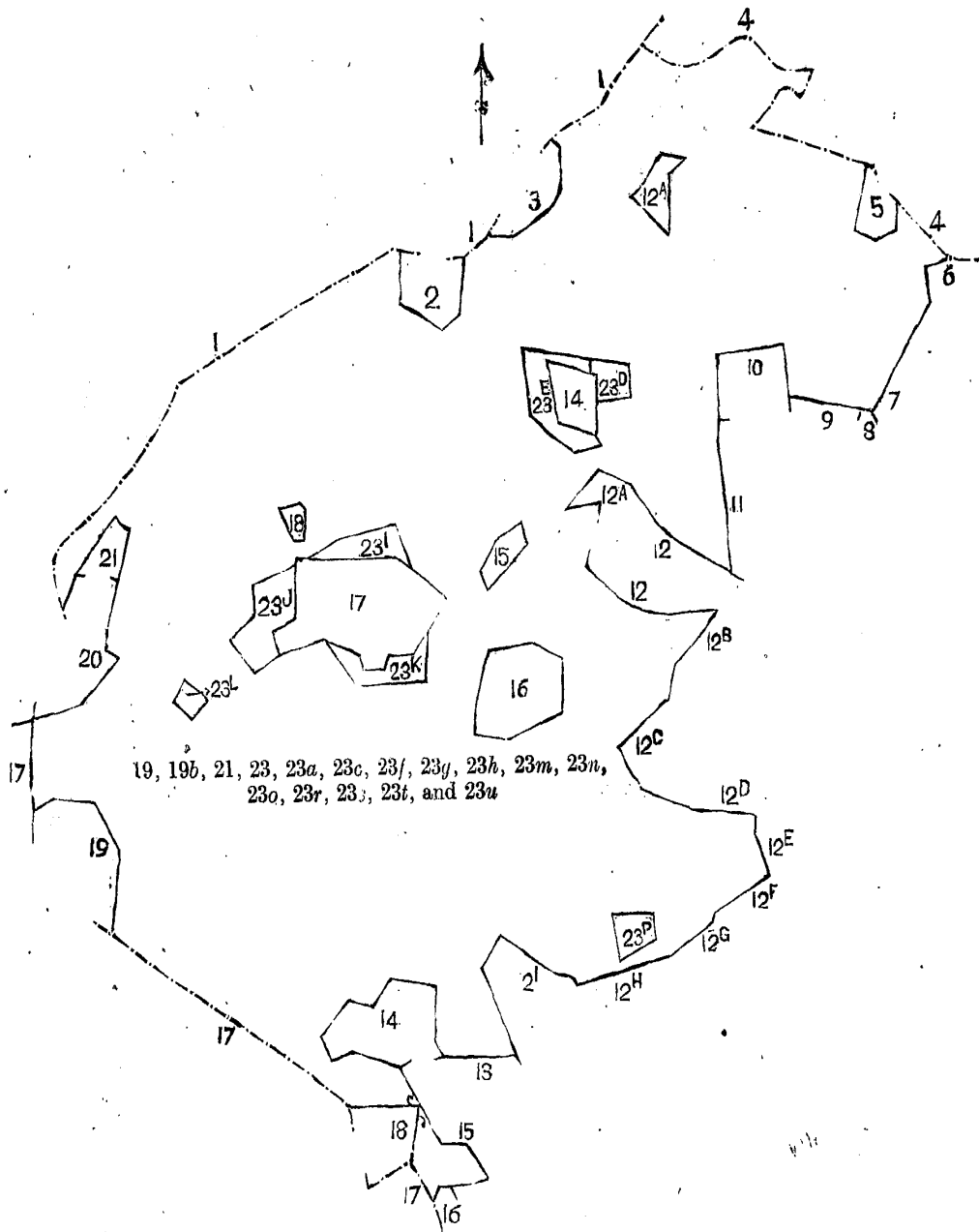
and bounded as follows : on the north by the village limit of Labuhengoda, Komegawawatta claimed by Don Elias Karanayaka and others, the village limit of Labuhengoda, Kalaotuwamaditta sold by the Crown, the village limit of Labuhengoda, the village limit of Hellala, Mahayayelolugahawatta claimed by Ratnayakage Davithhamy, the village limit of Hellala ; on the east by Patirana-appulagewatta claimed by Rubasin Vitaranage Babun Appu, Bogahawatta claimed by Ratnayakage Davithhamy, Kajugahahena claimed by Weerakkutti Vitaranage Maddumappu, Ketakelagahawattehena claimed by Weerakkutti Vitaranage Don Siman, Bogahawatta claimed by Ratnayakage Saderis, Ketakelagahawattehena claimed by Weerakkutti Vitaranage Don Siman, Kohombagahawatta claimed by Vitaranage Louishamy, Maragahawatta claimed by Vitaranage Dingi Appu, Kohombagahawatta claimed by Vitaranage Louishamy, Udahawatta claimed by Wickramage Don Samel, Kohombagahawatta claimed by Rubasin Vitaranage Babahamy, Nilamegedarawatta claimed by ditto, Welegedarawatta claimed by ditto ; on the south by Wadugedarawatta claimed by Patiranage Babunhamy, Maragahawatta claimed by Obada Arachchige Elias and others, Gorakagahawatta claimed by Maddumage Davith, Gulugahawatta claimed by Jayasekera W. Babunhamy, Ketakelagahahena claimed by the Crown, Kahatagahawatta claimed by the Crown, Ketakelagahawatta claimed by Patiranage Babunhamy, the village limit of Welipitiya, Ketakelagahawatta claimed by Liyanage Samel, the village limit of Welipitiya ; on the west by Komegawawatta claimed by Don Elias Karanayaka, the village limit of Welipitiya, Ketakelagahawatta claimed by Gamattige Heen Baba, the village limit of Labuhengoda.

NOTE.—The following lots lying within the above boundaries are excluded from this notice, and their aggregate acreage of 9 acres and 3 perches is not included in the acreage of 100 acres 1 rood and 25 perches given above:—

## Preliminary plan 394.

Lot.	Name of Land.	Extent.		
		A.	R.	P.
12a	Dekandewatta	0	1	21
14	Dangahawatta	0	2	10
15	Ketakelagahakoratuwa	0	1	9
16	Ketakelagahawatta	1	2	5
17	Bulugahawatta	3	0	2
18	Godapunchihenewatta	0	0	24
23d	Dangahawatta	0	1	3
23e	Do.	0	2	20
23i	Bulugahamadittewatta	0	1	25
23j	Ehelagahamaditta	0	3	6
23k	Do.	0	1	39
23l	Burutagahawatta	0	0	25
23p	Manugewattékella	0	1	14
		<b>9</b>	<b>0</b>	<b>3</b>

[For Tracing see page 1408.]



19, 19b, 21, 23, 23a, 23c, 23f, 23g, 23h, 23m, 23n, 23o, 23r, 23s, 23t, and 23u

- |                         |                          |                                    |
|-------------------------|--------------------------|------------------------------------|
| 1 Labuhengoda Village   | 10 Bogahawatta           | 12i Gulugahawatta                  |
| 2 Kbmegawawatta         | 11 Ketakelagahawattihena | 13 Ketakelagahawatta, <i>Crown</i> |
| 1 Labuhengoda Village   | 12 Kohombagahawatta      | 14 Kahatagahawatta, <i>Crown</i>   |
| 3 Kalastuwamaditha      | 12a Maragahawatta        | 15 Kahatagahawatta, <i>Crown</i>   |
| 4 Labuhengoda Village   | 12 Kohombagahawatta      | 16 Ketakelagahawatta               |
| 4 Hellala Village       | 12b Udahawatta           | 17 Welipitiya Village              |
| 5 Mahayayelolugahawatta | 12c Kohombagahawatta     | 18 Ketakelagahawatta               |
| 4 Hellala Village       | 12d Nilamegedarawatta    | 17 Welipitiya Village              |
| 6 Patiranappulagewatta  | 12e Welegedarawatta      | 19 Komagawawatta                   |
| 7 Bogahawatta           | 12f Wadugedarawatta      | 17 Welipitiya Village              |
| 8 Kadjugahahena         | 12g Maragahawatta        | 20 Ketakelagahawatta               |
| 9 Ketakelegahawattihena | 12h Gorakagahawatta      | 21 Ketakelagahawatta               |

Scale of 8 Chains to an Inch.

Situation : Sapugahayaya village in East Giruwa pattu of Hambantota District.

Preliminary plan 394.

Lot.	Name of Land.	Extent.	
		A.	R. P.
19	Bulugahahenebedda	5	0 24
19b	Pelakomegawawatta	0	1 37
21	Nugegawahena	10	2 28
23	Mahayayehena, &c...	73	0 21
23a	Bogahawatta	1	3 15
23c	Dekandewatta	1	0 9

Lot.	Name of Land.	Extent.		
		A.	R.	P.
23f	Maragahawatta ..	1	0	27
23g	Ketakelagahawatta..	2	0	38
23h	Do. ..	0	1	1
23m	Migahahenekella ..	0	0	31
23n	Bulugahawatta ..	1	0	30
23o	Manugewattekella ..	0	1	16
23r	Bulugahawatta ..	1	0	12
23s	Ketakelagahawatta..	0	3	20
23t	Do. ..	0	0	24
23u	Do. ..	0	2	12
		100	1	25

*Lots excluded.*

12a	Dekandewatta ..	0	1	21
14	Dangahawatta ..	0	2	10
15	Ketakelagahakoratuwa ..	0	1	9
16	Ketakelagahawatta..	1	2	5
17	Bulugahawatta ..	3	0	2
18	Godapunchihenewatta ..	0	0	24
23d	Dangahawatta ..	0	1	3
23e	Do. ..	0	2	20
23i	Bulugahamadittewatta ..	0	1	25
23j	Ehelagahamaditta ..	0	3	6
23k	Do. ..	0	1	39
23l	Burutagahawatta ..	0	0	25
23p	Manugewattekella ..	0	1	14
		9	0	3

Field sheets P <sup>11</sup> 2-10 & P <sup>11</sup> 18-26Surveyor-General's Office,  
Colombo, September 11, 1908.J. B. M. RIDOUT,  
for Acting Surveyor-General.

## II.

## Preliminary plan 394.

Lot.	Name of Land.	Extent.		
		A.	R.	P.
26	Bogahakoratuwa ..	1	2	30
31	Kiriwaneketiyebedda ..	142	0	38
31a	Kiriwaneketiyehehena ..	1	3	14
31c	Kiriwaneketiyeawatta ..	0	1	10
31d	Kiriwaneketiyehehena ..	0	2	20
31f	Delgahawatta ..	0	1	15
31g	Bulugahawatta ..	0	1	4
31h	Walolugahawattehena ..	0	2	38
31i	Do. ..	0	1	2
31j	Medahena ..	0	3	4
31m	Bogahawattehena ..	0	0	36
31n	Nikaketiyeawattehena ..	0	3	3
31r	Moragahahenewatta ..	1	2	28
31s	Ambagahahenewatta ..	1	1	33
31t	Bogahawattekella ..	0	1	4
		153	1	39

and bounded as follows : on the north by Kiriwaneketiyeawatta claimed by Wickramage Kaluhamy and others, a footpath, the village limit of Hellala, Ketakelagahawatta claimed by J. Don Bastian and others, Ketakelagahawatta claimed by the Crown ; on the east by the village limit of Hellala ; on the south by the village limit of Middeniya, the village limit of Welipitiya ; on the west by the village limit of Welipitiya, a footpath, Bogahawatta claimed by M. Heen Appu, Ketakelagahawatta claimed by O. A. Eliashamy, Ihalagahawatta claimed by P. Lamaetani, Bogahawatta claimed by Urawalage Samel, Ratnayakagewatta claimed by R. Heenhamy and others, Giruwagegedarawatta claimed by V. Don Sunan, Ihalagedarawatta claimed by S. V. Don Juwanis, Panwilakandedarawatta claimed by W. R. Punchi Appu, Ihalagedarawatta claimed by S. V. Don Juwanis, Ganhwagewattekella claimed by V. Punchi Appu and others, Pelawatta claimed by W. Don Andiris, Delgahawatta claimed by W. Don Louis, Maragahawatta claimed by V. Babunhamy, Imbulowitagedarawatta claimed by Liyana-achchige Yakonis.

NOTE.—The following lots lying within the above boundaries are excluded from this notice, and their aggregate acreage of 15 acres 2 roods and 23 perches is not included in the acreage of 153 acres 1 rood and 39 perches given above :—

Preliminary plan 394.			Extent.
Lot.	Name of Land.		A. R. P.
3	Welolugahawatta ..	..	1 0 1
4	Koratuwewatta <i>alias</i> Talgahawatta..	..	0 2 28
5	Bulugahawatta ..	..	0 1 15
6	Maragahawatta ..	..	0 1 27
7	Komegawawatta ..	..	0 2 20
7a	Komegawawattekella ..	..	0 0 30
27	Maragahakoratuwa..	..	1 2 10
28	Helambagahawatta..	..	2 0 35
29	Nikaketiyekoratuwa ..	..	2 2 0
30	Hikgahawatta <i>alias</i> Bogahalangawatta ..	..	2 1 14
31e	Maragahawatta ..	..	0 2 13
31k	Bogahawattehena ..	..	0 0 26
31l	Bogahawattekella ..	..	0 1 3
31o	Maragahawatta ..	..	0 1 17
31p	Nikaketiyehena <i>alias</i> Kahatagahawatta ..	..	2 0 20
31q	Ambagahawatta ..	..	0 1 4
			15 2 23

[For Tracing see page 1411.]



Situation : Sapugahayaya village in East Giruwa pattu of Hambantota District.

Preliminary plan 394.

Lot.	Name of Land.	Extent.		
		A.	R.	P.
26	Bogahakoratuwa ..	1	2	30
31	Kiriwaneketiyebedda ..	142	0	38
31a	Kiriwaneketiyeheha ..	1	3	14
31c	Kiriwaneketiyeuwatta ..	0	1	10
31d	Kiriwaneketiyeheha ..	0	2	20
31f	Delgahawatta ..	0	1	15
31g	Bulugahawatta ..	0	1	4
31h	Walolugahawatteheha ..	0	2	38
31i	Do. ..	0	1	2
31j	Medahena ..	0	3	4
31m	Bogahawatteheha ..	0	0	36
31n	Nikaketiyeuwatteheha ..	0	3	3
31r	Moragahahenewatta ..	1	2	28
31s	Ambagahahenewatta ..	1	1	33
31t	Bogahawattekella ..	0	1	4
		153	1	39

Lots excluded.

3	Welolugahawatta ..	1	0	1
4	Koratuwewatta <i>alias</i> Talgahawatta ..	0	2	28
5	Bulugahawatta ..	0	1	15
6	Maragahawatta ..	0	1	27
7	Komegawawatta ..	0	2	20
7a	Komegawawattekella ..	0	0	30
27	Maragahakoratuwa ..	1	2	10
28	Helambagahawatta ..	2	0	35
29	Nikaketiyekoratuwa ..	2	2	0
30	Hikgahawatta <i>alias</i> Bogahalangawatta ..	2	1	14
31e	Maragahawatta ..	0	2	13
31k	Bogahawatteheha ..	0	0	26
31l	Bogahawattekella ..	0	1	3
31o	Maragahawatta ..	0	1	17
31p	Nikaketiyeheha <i>alias</i> Kahatagahawatta ..	2	0	20
31q	Ambagahawatta ..	0	1	4
		15	2	23

Field sheets P <sup>11</sup> 2—10 & <sup>11</sup> 18—26

Surveyor-General's Office,  
Colombo, September 11, 1908.  
3,225

J. B. M. RIDOUT,  
for Acting Surveyor-General.  
Hambantota S. O. 135—1908

Notice under "The Waste Lands Ordinances of 1897, 1899, 1900, and 1903."

TAKE notice that unless within three months from October 16, 1908, the persons, if any, who claim any interest in the lands hereinafter mentioned or in any one or more of such lands make claim in person or in writing to the said lands or any of them or to some interest therein to H. O. Fox, Esq., Special Officer appointed under section 28 of "The Waste Lands Ordinances, 1897, 1899, 1900, and 1903," at his office at Hill House, Mutwal, Colombo :

Such Special Officer, in pursuance of the powers vested in him by the said Ordinances, will declare by writing under his hand that the said lands or such of them, as to which no claim has been made, are the property of the Crown.

H. O. Fox,  
Special Officer.

Description of the Lands referred to.

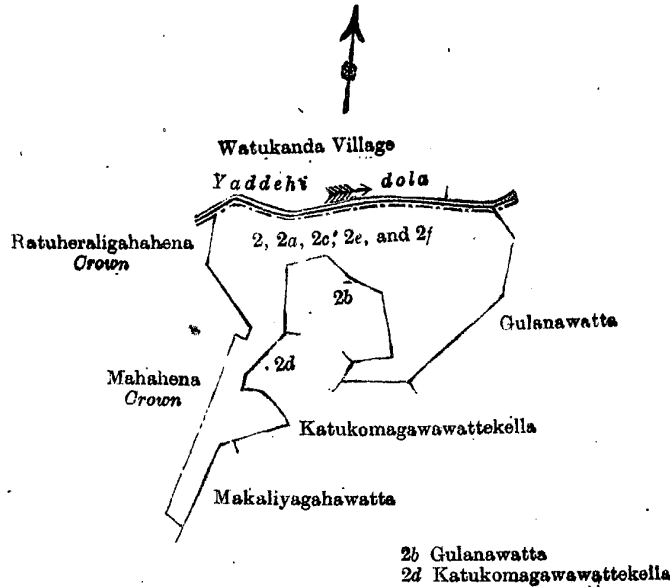
The following lots situated in the village of Kongastenna, in the West Giruwa pattu of the Hambantota District, in the Southern Province, as described in the annexed certified tracing :—

Preliminary plan 148.

Lot.	Name of Land.	Extent.		
		A.	R.	P.
2	Gulanawatteheha ..	4	2	14
2a	Ratuheraligawawatteheha ..	1	1	21
2c	Katukomagawawattehenekella ..	0	0	33
2e	Do. ..	0	1	35
2f	Mahahena ..	1	0	30
		7	3	13



and bounded as follows : on the north by the Yaddehidola (the village limit of Watukanda); on the east by Gulanawatta claimed by Marappulige Janda ; on the south by a Katukomagawawattekella claimed by Marappulige Heena, Gulanawatta claimed by Marappulige Janda, Katukomagawawattekella claimed by Marappulige Heena, Makaliyagahawatta claimed by Marappulige Bilinda, Mahahena declared to be Crown property under the Waste Lands Ordinances ; on the west by Mahahena declared to be Crown property under the Waste Lands Ordinances, Ratuheraligahahena declared to be Crown property under the Waste Lands Ordinances.



Scale of 8 Chains to an Inch.

Situation : Kongastenna village in West Giruwa pattu.

Preliminary plan 148.

Lot.	Name of Land.	Extent.		
		A.	R.	P.
2	Gulanawattehena	4	2	14
2a	Ratuheraligawawattehena	1	1	21
2c	Katukomagawawattehenekella	0	0	33
2e	Do.	0	1	35
2f	Mahahena	1	0	30
		<b>7</b>	<b>3</b>	<b>13</b>

Field sheet O 15  
22—30

Surveyor-General's Office,  
Colombo, October 22, 1908.  
3,226

C. MEADEN,  
for Surveyor-General.  
Hambantota S. O. 136—1908

**Notice under "The Waste Lands Ordinances of 1897, 1899, 1900, and 1903."**

TAKE notice that unless within three months from October 16, 1908, the persons, if any, who claim any interest in the lands hereinafter mentioned or in any one or more of such lands or to some interest therein make claim in person or in writing to the said lands or any of them or to some interest therein to J. G. Fraser, Esq., Special Officer appointed under section 28 of "The Waste Lands Ordinances, 1897, 1899, 1900, and 1903," at his office at Hill House, Mutwal, Colombo :

Such Special Officer, in pursuance of the powers vested in him by the said Ordinances, will declare by writing under his hand that the said lands or such of them, as to which no claim has been made, are the property of the Crown.

J. G. FRASER,  
Special Officer.

*Description of the Lands referred to.*

The following lots situated in the village of Puranwela, in the Medagam pattu korale of the Wellassa division, in the Province of Uva, as described in the annexed certified tracings:—

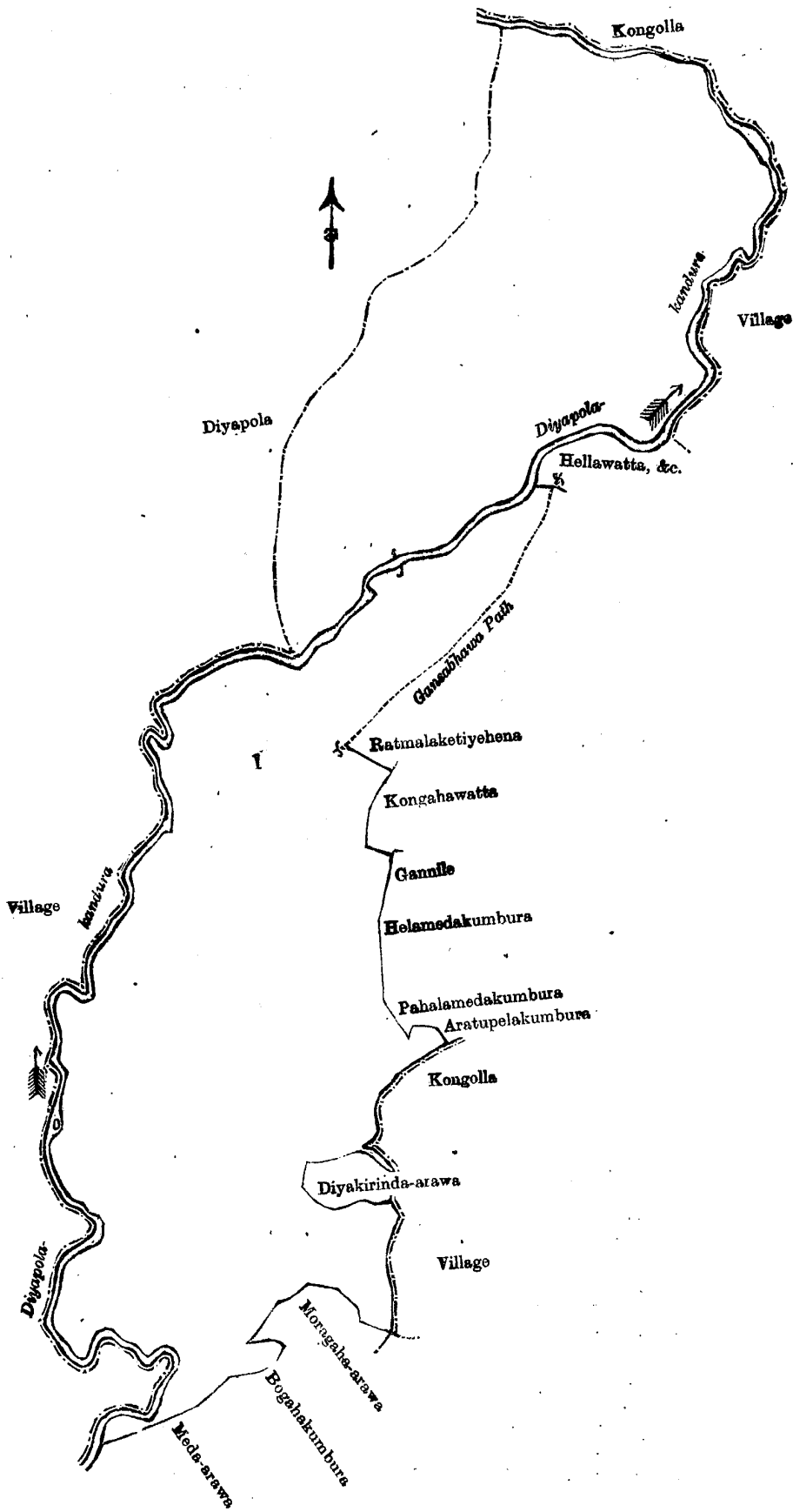
## I.

## Preliminary plan 147.

Lot.	Name of Land.	Extent.		
		A.	R.	P.
I	Kurudiyawelahenyaya, Kurudiyawelapitiya, Pallewewattegedarahena, Diwiyagalagawahenyaya, Ratmalapitiyehenyaya, Kovillaadewattehenyaya, Kovillandewattehena, Kahatagahawattehenyaya, Diyakirindawewamedagoda	94	2	29

and bounded as follows : on the north by the Diyapolakandura (the village limit of Kongolla) ; on the east by the village limit of Kongolla, the Diyapolakandura, Hellawatta, &c., claimed by Kalu Banda and others, a Gansabhawa path, Ratmalaketiyehena claimed by Gamagedara Banda and others, Kongahawatta claimed by Kongahawattegedara Ratuhenaya, Gannile claimed by D. N. Edirisinhe, Helamedakumbura claimed by ditto. Pahalamedakumbura claimed by Gamagedara Bandara Menika and others, Aratupelakumbura claimed by D. N. Edirisinhe, the village limit of Kongolla, Diyakirindearawa claimed by K. T. M. Kalu Banda, *ex-Arachchi*, the village limit of Kongolla ; on the south by Moragaha-arawa claimed by Ratnayaka Mudiyanseleage Hudu Kumari, Bogahakumbura claimed by ditto, Meda-arawa claimed by ditto ; on the west by the Diyapolakandura, the village limit of Diyapola.

[For Tracing see page 1415.]



Scale of 8 Chains to an Inch.

Situation : Puranwela village in Medagam pattu korale of Badulla District.

Preliminary plan 147.

Lot.	Name of Land.	Extent. A. R. P.
1	Kurudiyawelahenyaya, Kurudiyawelapitiya, Pallewewattegedarahena, wiyiyagalagawahenyaya, Ratmalapitiyehenyaya, Kovillandewattehenyaya, Kovillandewattehena, Kahatagahawattehenyaya, Diyakirindawewamedagoda	94 2 29

Field sheets M <sup>3</sup> 55—63 & M <sup>8</sup> 7—15

Surveyor-General's Office,  
Colombo, September 14, 1908.

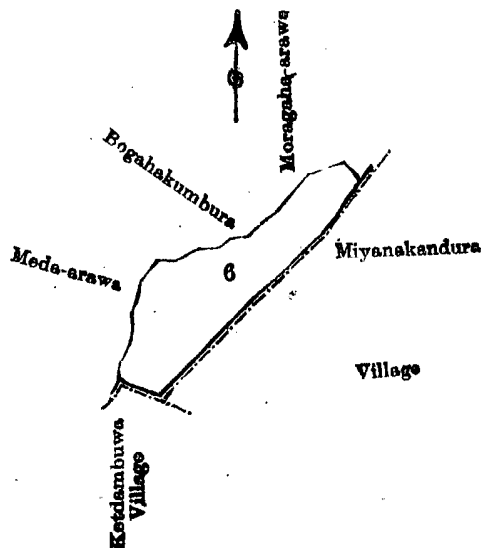
J. B. M. RIDOUT,  
for Acting Surveyor-General.

II.

Preliminary plan 147.

Lot.	Name of Land.	Extent. A. R. P.
6	Medalandehena	3 1 31

and bounded as follows : on the north by Bogahakumbura claimed by Ratnayaka Mudiyanseleage Hudu Kumari, Moragaha-arawa claimed by ditto ; on the east by the village limit of Miyanakandura ; on the south by the village limit of Keddambuwa ; on the west by Meda-arawa claimed by Ratnayaka Mudiyanseleage Hudu Kumari.



Scale of 8 Chains to an Inch.

Situation : Puranwela village in Medagam pattu korale of Badulla District.

Preliminary plan 147.

Lot.	Name of Land.	Extent. A. R. P.
6	Medalandehena	3 1 31

Field sheets M <sup>3</sup> 55—63 & M <sup>8</sup> 7—15

Surveyor-General's Office,  
Colombo, September 14, 1908.

J. B. M. RIDOUT,  
for Acting Surveyor-General.

3,227

Uva S. O. 38—1908

Notice under "The Waste Lands Ordinances of 1897, 1899, 1900, and 1903."

TAKE notice that unless within three months from October 16, 1908, the persons, if any, who claim any interest in the lands hereinafter mentioned or in any one or more of such lands or to some interest therein make claim in person or in writing to the said lands or any of them or to some interest therein to W. E. Wait, Esq., Special Officer appointed under section 28 of "The Waste Lands Ordinances, 1897, 1899, 1900, and 1903," at his office at Hill House, Mutwal, Colombo :

Such Special Officer, in pursuance of the powers vested in him by the said Ordinances, will declare by writing under his hand that the said lands or such of them, as to which no claim has been made, are the property of the Crown.

W. E. WAIT,  
Special Officer.

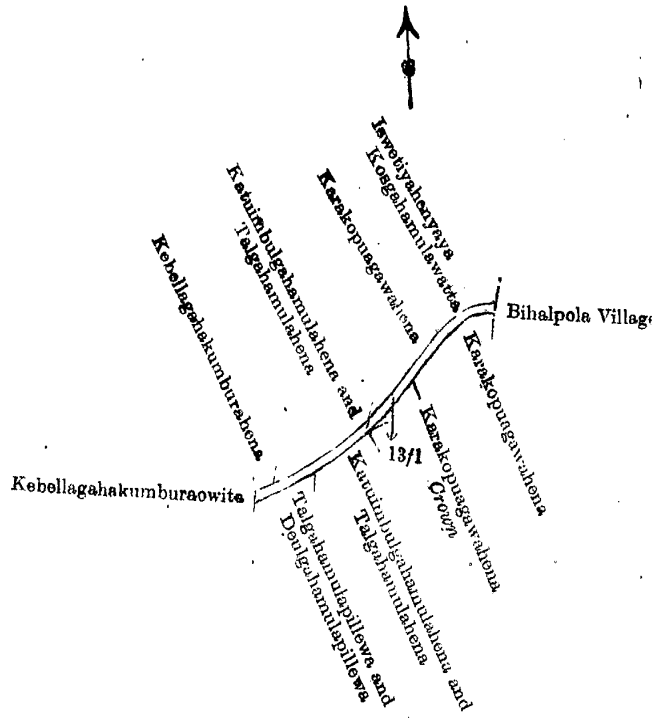
*Description of the Lands referred to.*

The following lots situated in the village of Ganangamuwa, in the Yatikaha korale of the Katugampola hatpattu of the Kurunegala District, in the North-Western Province, as described in the annexed certified tracings :—

Preliminary plan 201.

Lot.	Name of Land.	Extent. A. R. P.
13/1	New path	0 1 27

and bounded as follows : on the north by Kebellagahakumburehena claimed by Bannahake Mudiyansele Heturala, Katuimulgahahena and Talgahamullahena claimed by Edirisinha Mudiyansele Rammenika and others, Kerakoppuwagawahena claimed by Ranaweera Arachchilage Kirimenika, Iswetiyaheyaya, Kosgahamulawatta claimed by Jayamahahithamilage Rantohamy and others ; on the east by the village limit of Bihalpola ; on the south by Kerakoppuwagawahena claimed by the Crown, Katuimulgahahamulahena and Talgahamulahena claimed by Edirisinha Mudiyansele Rammenika and others, Talgahamulapillewa and Diulgahamulapillewa claimed by Edirisinha Mudiyansele Rammenika and others ; on the west by Kebellagahakumburaowita claimed by Bannahake Mudiyansele Heturala and others.



Scale of 8 Chains to an Inch.

Situation : Ganangamuwa village in Yatikaha korale of Kurunegala District.

Preliminary plan 201.

Lot.	Name of Land	Extent. A. R. P.
13/1	New path	0 1 27

Field sheet I 13/1  
49-57

Surveyor-General's Office,  
Colombo, July 17, 1908.

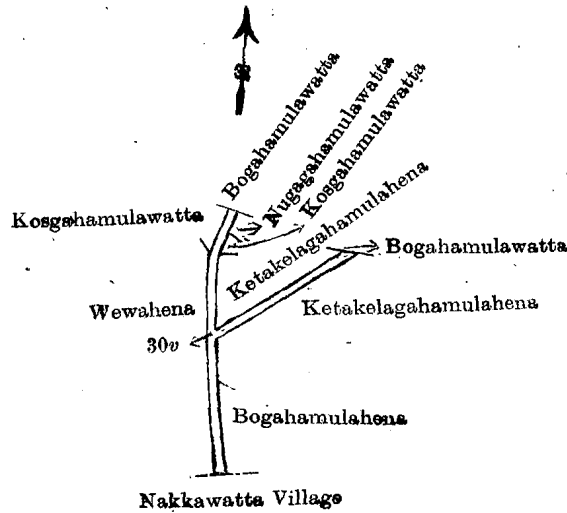
W. C. S. INGLES,  
for Acting Surveyor-General.

II.

Preliminary plan 201.

Lot.	Name of Land.	Extent. A. R. P.
30v	New path	0 1 24

and bounded as follows : on the north by Bogahamulawatta claimed by Adikari Mudiyansele Bandirala, Nugagahamulawatta claimed by Yapa Mahahithamilage Mudiyanse and another, Kosgahamulawatta claimed by ditto, Ketakelagahamulahena claimed by Adikari Mudiyansele Bandirala Vedarala and others, Bogahamulawatta claimed by Adikari Mudiyansele Bandirala ; on the east by Ketakelagahamulahena claimed by Adikari Mudiyansele Bandirala Vedarala and others, Bogahamulahena claimed by Muna Sena Muna Mohamadu ; on the south by the village limit of Nakkawatta ; on the west by Wewahena claimed by Adikari Mudiyansele Bandirala Vedarala and others, Kosgahamulawatta claimed by Jayamaha Hithamilage Mudiyanse and another.



Scale of 8 Chains to an Inch.

Situation : Ganangamuwa village in Yatikaha korale of Kurunegala District.  
Preliminary plan 201.

Lot.	Name of Land.	Extent. A. R. P.
30v	New path	0 1 24

Surveyor-General's Office,  
Colombo, July 17, 1908.

Field sheet I 13  
49—57

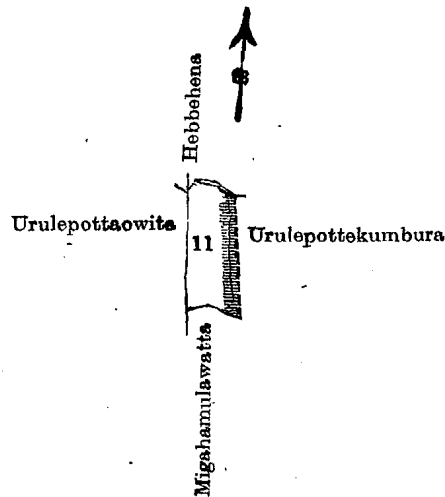
W. C. S. INGLES,  
for Acting Surveyor-General.

III.

Preliminary plan 201.

Lot.	Name of Land.	Extent. A. R. P.
11	Urulepottewewa	1 0 10

and bounded as follows : on the north by Kebbehena claimed by Herat Mudiyansele Ukku Banda and others ; on the east by Urulepotttekumbura claimed by Ranaweera Arachchilage Appuhamy and others ; on the south by Migahamulawatta claimed by Herat Mudiyansele Ukku Banda and others ; on the west by Urulepottewita claimed by Edirisinhe Mudiyansele Ran Menika.



Scale of 8 Chains to an Inch.

Situation : Ganangamuwa village in Yatikaha korale of Kurunegala District.  
Preliminary plan 201.

Lot.	Name of Land.	Extent. A. R. P.
11	Urulepottewewa	1 0 10

Surveyor-General's Office,  
Colombo, September 5, 1908.

Field sheet I 13  
49—57

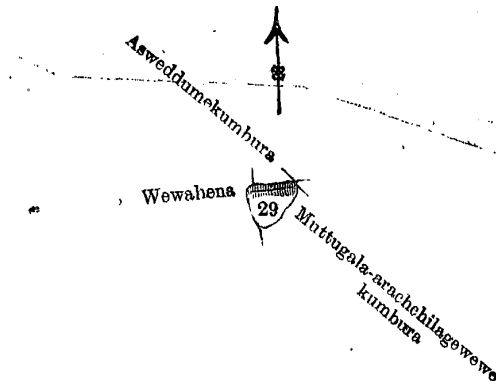
J. B. M. RIDOUT,  
for Acting Surveyor-General.

## IV.

## Preliminary plan 201.

Lot.	Name of Land.	Extent.	
		A.	R. P.
29	Mutugala Arachchilagewewa	0	1 12

and bounded as follows : on the north by Wewahena claimed by Adikari Mudiyansele Bandirala Vedarala and others, Asweddumekumbura claimed by Punchi Ralu Arachchilage Appuhamy and others ; on the east and south by Mutugala Arachchilage Wewekumbura claimed by Punchedhamy Arachchilage Appuhamy and others ; on the west by Wewahena claimed by Adikari Mudiyansele Bandirala Vedarala and others.



Scale of 8 Chains to an Inch.

Situation : Ganangamuwa village in Yatikaha korale of Kurunegala District.

Preliminary plan 201.

Lot.	Name of Land.	Extent.	
		A.	R. P.
29	Mutugala Arachchilagewewa	0	1 12

Field sheet I <sup>13</sup>  
49—57

Surveyor-General's Office,  
Colombo, September 5, 1908.  
3,228

J. B. M. RIDOUT,  
for Acting Surveyor-General.  
Kurunegala S. O. 42—1908

**Notice under "The Waste Lands Ordinances of 1897, 1899, 1900, and 1903."**

**T**AKE notice that unless within three months from October 16, 1908, the persons, if any, who claim any interest in the lands hereinafter mentioned or in any one or more of such lands appear before the Assistant Government Agent of Puttalam District and make claim to the said lands or any of them or to some interest therein :

Such Assistant Government, in pursuance of the powers in him vested by Ordinance No. 1 of 1897, will declare by writing under his hand that the said lands or such of them, as to which no claim has been made, are the property of the Crown.

A. C. ALLNUTT,  
Assistant Government Agent.

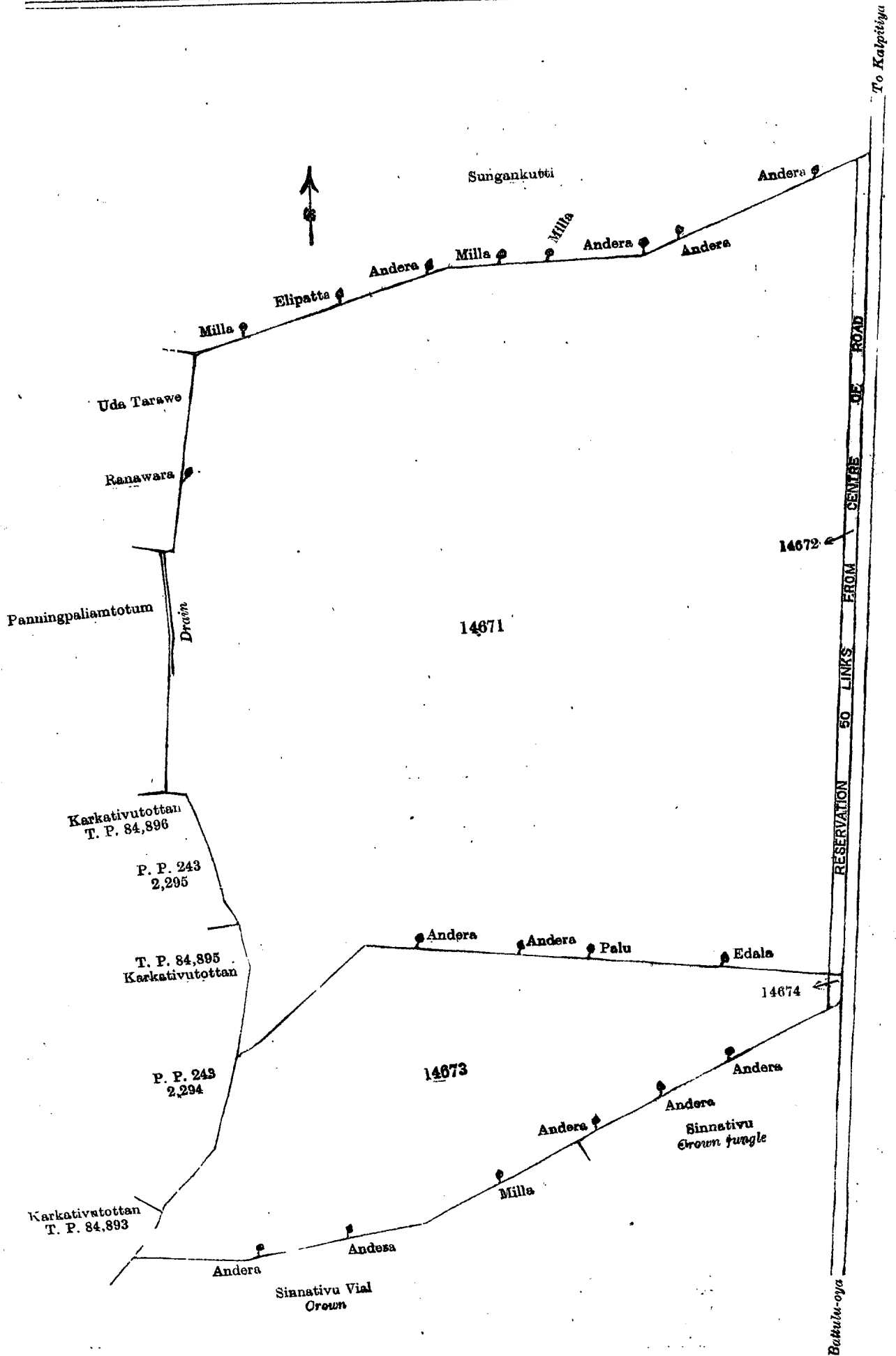
Land referred to.

The following lots situated at the village Karukkativu, in Akkarai Pattu North of the Kalpitiya division of Puttalam District, and described as follows in the annexed certified tracing, viz. :—

Preliminary plan 3,292.

Lot.	Name of Land.	Extent.	
		A.	R. P.
14671	Sungankutti or Karukkativu	40	2 0
14672	Do.	0	2 36
14673	Sinnativukani	10	2 30
14674	Do.	0	0 4
		51	3 30

and bounded as follows : north by Sungankutti claimed by Meera Lebbe Seguladi and others ; east by road from Battulu-oya to Kalpitiya ; south by Sinnativu Crown jungle and Sinnativu Vial belonging to the Crown ; west by Karakativutottan, T. P. 84,893, claimed by Kuppe Tambi Marikkar, Karakativutottan claimed by Muttu Markar Ahamadu Lebbe and another land Karakativutottan claimed by Muttu Marakan Mahammadu Ali and others, Panningpaliamtottan claimed by Lebbe Kunji and Udatarawa claimed by Mapulle Tambi Marikkar, and more particularly described in the annexed certified tracing.





Situation : Karukkativu village in Akkarai Pattu North.

Preliminary plan 3,292.

Lot.	Name of Land.	Extent.		
		A.	R.	P.
14671 ..	Sungankutti or Karukkativu ..	40	2	0
14672 ..	Do. ..	0	2	36
14673 ..	Sinnativukani ..	10	2	30
14674 ..	Do. ..	0	0	4
		<hr/>		
		51	3	30

Surveyor-General's Office,  
Colombo, July 27, 1908.

3,229

A. H. G. DAWSON,  
for R. S. TEMPLETON,  
Acting Surveyor-General.