

Ceylon Government Gazette

Published by Authority.

No. 6,271 — FRIDAY, OCTOBER 30, 1908.

PART I.—General: Minutes, Proclamations, Appointments, and General Government Notifications. PART III.—Provincial Administration.
 PART II.—Legal and Judicial. PART IV.—Land Settlement.
 PART V.—Mercantile, Marine, Municipal, Local; &c.

Separate paging is given to each Part in order that it may be filed separately.

Part IV.—Land Settlement.

	PAGE	PAGE
Final Orders	1441	Preliminary Notices 1444

FINAL ORDERS.

Order under Section 2 of "The Waste Lands Ordinances of 1897, 1899, 1900, and 1903," declaring Lands to be Crown Property.

In the matter of the lands commonly called or known as Mahanelubewakele, &c., situate in the village of Mahanelubewa, in the Nuwaragam tulana of the Nuwaragam korale of the Nuwaragam palata, in the North-Central Province, of "The Waste Lands Ordinances of 1897, 1899, 1900, and 1903."

THE notice required by section 1 of "The Waste Lands Ordinances of 1897, 1899, 1900, and 1903," having been duly published in manner prescribed by that section in respect of the above-named lands (*vide* Notice No. 3,083), and no claim having been made to the said lands or to any interest therein within the period of three months from the date specified in the said notice, I, Walter Ernest Wait, Special Officer appointed under section 28 of the said Ordinances, do hereby on September 28, 1908, order and declare that the said lands, as more fully described herein below, situate in the village of Mahanelubewa, in the Nuwaragam tulana of the Nuwaragam korale of the Nuwaragam palata, in the North-Central Province, and shown as lots 2, 2b, 2f, 2g, 2g1, 2i, 2j, 2l, 2m, 2o, 2p, 2q, 3, 4, 6, 8, and 8a in preliminary plan 322 and in the annexed certified tracing therefrom, and containing in extent 415 acres and 9 perches, are the property of the Crown.

Description of the Lands referred to.

The following lots situated in the village of Mahanelubewa, in the Nuwaragam tulana of the Nuwaragam korale of the Nuwaragam palata, in the North-Central Province, as described in the annexed certified tracing:—

Preliminary plan 322.

Lot.	Name of Land.	Extent.		
		A.	R.	P.
2	Mahanelubewakele	369	1	14
2b	Do.	0	1	22
2f	Mahanelubewakele (ela reservation) (P. P. 2,411 7,516 and 7,517)	11	2	26
2g	Mahanelubewakele (bund reservation)	2	1	30
2g1	Mahanelubewapasbamba (bund reservation)	3	2	10
2i	Mahanelubewakele	2	2	0
2j	Mahanelubewatisbamba	3	1	8
2l	Mahanelubewapasbamba	1	1	20

Lot.	Name of Land.	Extent.	
		A.	R. P.
2m	Mahanelubewapasbamba (bund reservation)	1	0 20
2o	Mahanelubewakele (road reservation)	2	3 15
2p	Do.	14	0 35
2q	Mahanelubewakele (path reservation)	0	1 23
3	Mahanelubeweminipitaniya	0	2 0
4	Mahanelubewatisbamba	0	2 0
6	Do.	0	0 18
8	Nelubewepaluwatta	0	2 38
8a	Bund reservation (P. P. 2,411/7,518)	0	0 10
		<u>415</u>	<u>0 9</u>

and bounded as follows: on the north by the Malwatu-oya; on the east by the village limit of Hidogama; on the south by the village limit of Hidogama, the village limit of Kirimetiyaagama, the village limit of Kudanelubewa; on the west by the road from Eppawala to Anuradhapura, the village limit of Egodagama.

NOTE.—The following lots lying within the above boundaries are excluded from this order, and their aggregate acreage of 279 acres 2 roods and 21 perches is not included in the acreage of 415 acres and 9 perches given above:—

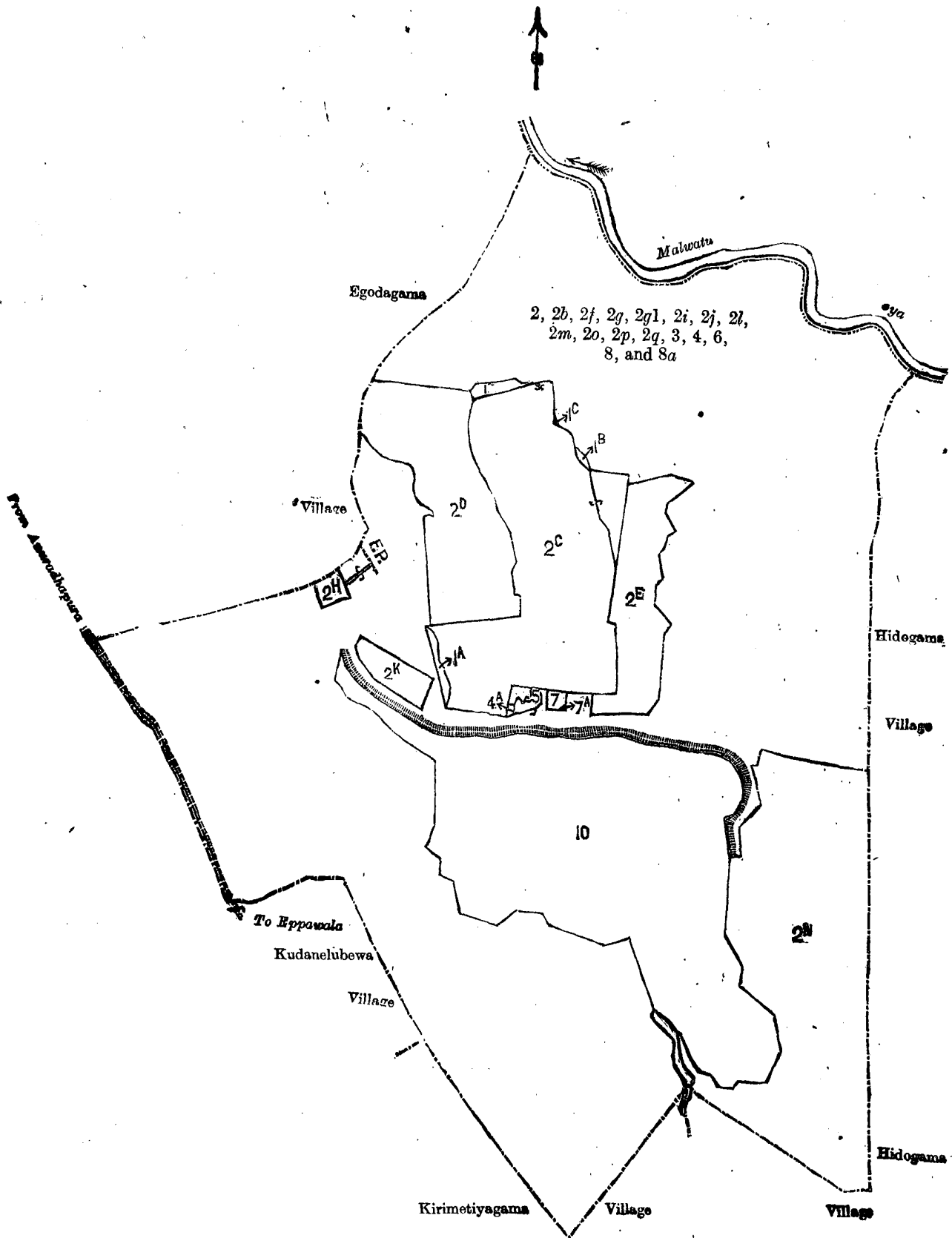
Preliminary plan 322.

Lot.	Name of Land.	Extent.	
		A.	R. P.
1	Mahanelubewawela	0	3 25
1a	Do.	0	2 30
1b	Do.	0	0 26
1c	Do.	0	0 4
2c	Do.	51	3 21
2d	Mahanelubewakele	32	0 14
2e	P. P. 2,411/7,515 and O 141	18	0 7
2h	Mahanelubewakele	1	1 8
2k	Do.	3	1 36
2n	Do.	70	3 0
4a	Pallivasal	0	0 17
5	Mahanelubewawatta	0	2 15
7	Do.	0	1 35
7a	Portion of P. P. 2,411/7,518	0	0 2
10	Mahanelubewawewa	99	0 21
		<u>279</u>	<u>2 21</u>

September 28, 1908.

W. E. WAIT,
Special Officer.

[For Tracing see page 1443.]



Scale of 16 Chains to an Inch.

Situation: Mahanelubewa village in Nuwarakalawiya district of Nuwaragam korale.

Preliminary plan 322.

Lot.	Name of Land.	Extent.		
		A.	R.	P.
2	Mahanelubewakele	369	1	14
2b	Do.	0	1	22
2f	Mahanelubewakele (ela reservation) (P. P. 2,411/7,516 and 7,517)	11	2	26
2g	Mahanelubewakele (bund reservation)	2	1	30
2gl	Mahanelubewapasbamba (bund reservation)	3	2	10
2i	Mahanelubewakele	2	2	0
2j	Mahanelubewatisbamba	3	1	8
2l	Mahanelubewapasbamba	1	1	20
2m	Mahanelubewapasbamba (bund reservation)	1	0	20
2o	Mahanelubewakele (road reservation)	2	3	15
2p	Do.	14	0	35
2q	Mahanelubewakele (path reservation)	0	1	23
3	Mahanelubeweminipitaniya	0	2	0
4	Mahanelubewatisbamba	0	2	0
6	Do.	0	0	18
8	Nelubewepaluwatta	0	2	38
8a	Bund reservation (P. P. 2,411/7,518)	0	0	10
		415	0	9
<i>Lots excluded.</i>				
1	Mahanelubewawela	0	3	25
1a	Do.	0	2	30
1b	Do.	0	0	26
1c	Do.	0	0	4
2c	Do.	51	3	21
2d	Mahanelubewakele	32	0	14
2e	P. P. 2,411/7,515 and O 141	18	0	7
2h	Mahanelubewakele	1	1	8
2k	Do.	3	1	36
2n	Do.	70	3	0
4a	Pallivasal	0	0	17
5	Mahanelubewawatta	0	2	15
7	Do.	0	1	35
7a	Portion of P. P. 2,411/7,518	0	0	2
10	Mahanelubewawewa	99	0	21
		279	2	21

Field sheets F⁹₂₀₋₂₈, F⁹₃₅₋₄₃, & F⁹₃₆₋₄₄

Surveyor-General's Office,
Colombo, May 14, 1908.
Anuradhapura S. O. 567

P. D. WARREN,
Surveyor-General.

PRELIMINARY NOTICES.

Notice under "The Waste Lands Ordinances of 1897, 1899, 1900, and 1903."

TAKE notice that unless within three months from October 30, 1908, the persons, if any, who claim any interest in the land hereinafter mentioned, make claim in person or in writing to the said land or to some interest therein to J. G. Fraser, Esq., Special Officer appointed under section 28 of "The Waste Lands Ordinances, 1897, 1899, 1900, and 1903," at his office at Hill House, Mutwal, Colombo:

Such Special Officer, in pursuance of the powers vested in him by the said Ordinances, will declare by writing under his hand that the said land, to which no claim has been made, is the property of the Crown.

J. G. FRASER,
Special Officer.

Description of the Land referred to.

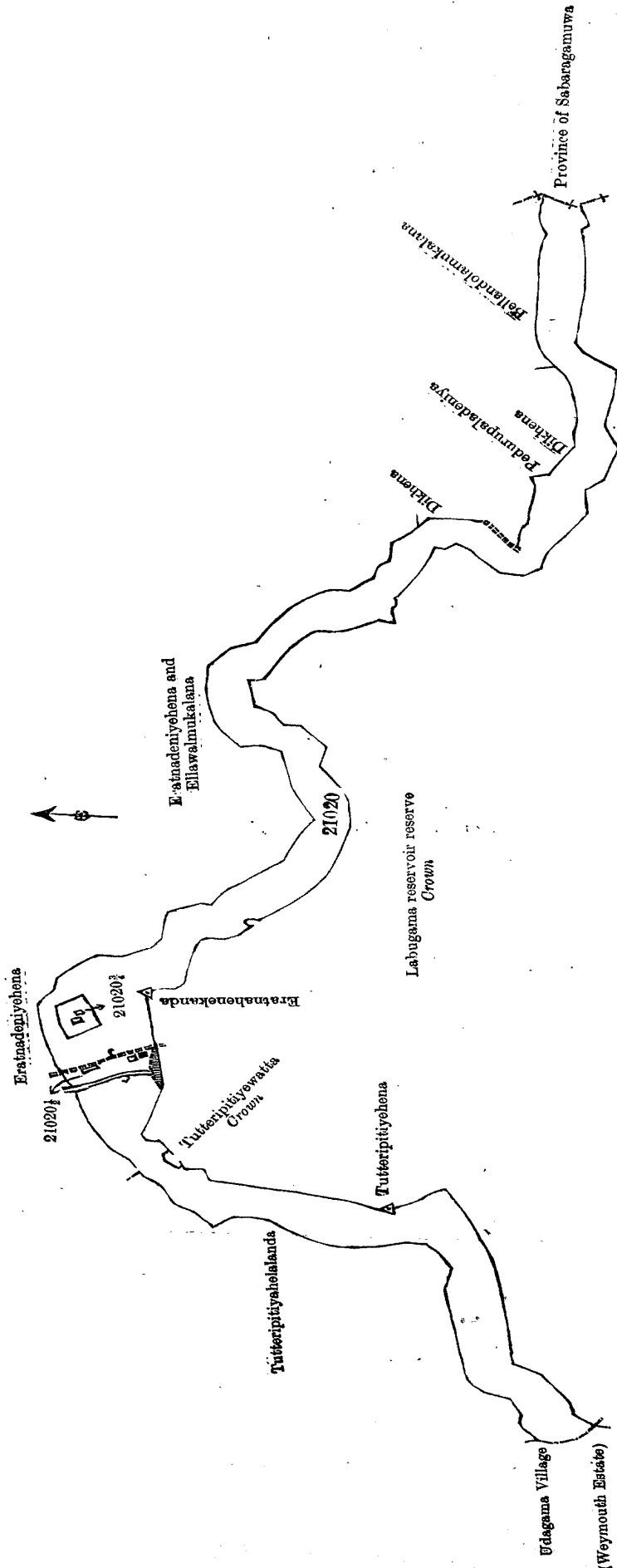
The land commonly called or known as Elawalkandemukalana, Tuttiripitihelalanda, Dikhena, Pedurupaladeniya, Bellandolamukalana, situate in the village of Labugama, in the Meda pattuwa of the Hewagam korale of the Colombo District, in the Western Province, containing in extent 111 acres and 3 roods, shown as lot 21,020 in preliminary plan No. 13,230, and in the annexed certified tracing therefrom; and bounded as follows: on the north by the Eratnadeniyahena claimed by Alawattage Paulis Appuhamy, Eratnadeniyehena and Ellawalmukalana claimed by ditto, Dikhena claimed by ditto, Pedurupaladeniya claimed by ditto, Dikhena claimed by ditto, Bellandolamukalana claimed by ditto; on the east by the boundary of the Province of Sabaragamuwa; on the south by Labugama reservoir reserve belonging to the Crown, Eratnahenkanda, Labugama reservoir reserve belonging to the Crown, Tuttiripitihewatta (part of Municipal bungalow premises) claimed by the Crown, Labugama reservoir reserve belonging to the Crown, Tutteripitihena, Labugama reservoir reserve belonging to the Crown; on the west by Weymouth estate claimed by F. Vizard, (the village limit of Udagama), Tutteripitihelalanda claimed by Alawattage Paulis Appuhamy.

NOTE.—The following lots lying within the above boundaries are excluded from this notice, and their aggregate acreage of 3 acres 1 rood and 7 perches is not included in the acreage of 111 acres and 3 roods given above:—

Preliminary plan 13,230.

Lot.	Name of Land.	Extent.		
		A.	R.	P.
21020½	Wewewatta	2	0	0
21020¼	Eratnahenewatta (tank, Guardian's bungalow premises)	1	1	7
		<u>3</u>	<u>1</u>	<u>7</u>

[For Tracing see page 1446.]



Scale of 16 Chains to an Inch.

Situation : Labugama village in Hewagam korale of Colombo District.

Preliminary plan 13,230.

Lot.	Name of Land.	Extent.		
		A.	R.	P.
21020	Elawalkandemukulana Tuttiripitiyehelalanda, Dik-hena, Pedurupaladeniya, Belladolamukulana	111	3	0
<i>Lots excluded.</i>				
21020½	Wewewatta	2	0	0
21020¾	Eratnahenewatta (tank, Guardian's bungalow premises)	1	1	7
		3	1	7

Field sheets L 13 G, L 13 E, & L 13 C, &c.

Surveyor-General's Office,
Colombo, September 22, 1908.
3,230

A. H. G. DAWSON,
for Acting Surveyor-General.
Colombo S. O. 2—1908

Notice under "The Waste Lands Ordinances of 1897, 1899, 1900, and 1903."

TAKE notice that unless within three months from October 30, 1908, the persons, if any, who claim any interest in the lands hereinafter mentioned or in any one or more of such lands make claim in person or in writing to the said lands or any of them or to some interest therein to J. Still, Esq., Special Officer appointed under section 28 of "The Waste Lands Ordinances of 1897, 1899, 1900, and 1903," at his office at Hill House, Mutwal, Colombo :

Such Special Officer, in pursuance of the powers vested in him by the said Ordinances, will declare by writing under his hand that the said lands, or such of them as to which no claim has been made, are the property of the Crown.

J. STILL,
Special Officer.

Description of the Lands referred to.

The following lots situated in the village of Eppala, in the Hinidum pattu of the Galle District, in the Southern Province, as described in the annexed certified tracings :—

I.

Preliminary plan 525.

Lot.	Name of Land.	Extent.		
		A.	R.	P.
1	Tennepitahena, Kosgahahena, Miyanakolaketiyagoda, Katukitultuduwahena, Kirillagahahena, &c.	288	2	25
2	Kekunahenegodellakebella, Kekunahenekanda, Kontotuwawehena, Kekunahenagodella	129	3	10
54	Kekunehenawatta	0	1	23
90	Kekunehenegoda (P. P. 8,046/23,370)	5	0	32
91	Kekunehenegoda (P. P. 8,046/23,371)	0	2	24
92	Miyanakolaketiya	0	1	12
104	Embulwitigalahena (P. P. 5,936/14,971)	1	2	0
146	Denapallewatttekella	200	0	0
		626	2	6

and bounded as follows : on the north by the village limit of Mapalagama, the village limit of Panangala ; on the east by Eppaladeniyegoda claimed by Panangala Liyanage Andris de Silva and others, Dangahapelessakumbura claimed by ditto, Wala-addarawatta claimed by Godagamakankanange Uraneris, Eppaladeniya claimed by Panangala Liyanage Andris de Silva, Deniyeadarakoratuwa claimed by Panangala Liyanage Francis de Silva, Deniyagoda claimed by Crown, Deniyagodawatta (T. P. 152,548), Kekunehena claimed by Udala Mattegamage Charles Appu, the Kekunehena-ela, Kekunehena claimed by Wanniachchige Don Davith de Silva and others, Kekunehenekumbura (parts of T. Ps. 152,674, 192,756, &c.), Kekunehenewatta claimed by Galaboda Gamage Adirian, Kekunehenewatta (T. P. 144,492), Kekunehena (T. P. 192,756), T. P. 192,757, Kekunehenakumbura claimed by Panangala Liyanage Isan de Silva and others (T. P. 152,674), Kekunehenapahalagodella claimed by Crown, Kekunehenepahalakella claimed by Waktmullegamage Udanis (T. P. 152,673), Miyanakolaketiyagodella claimed by Panangala Liyanage Isan de Silva and others, the Arambaheli-ela, Meiyanakolaketiya claimed by Panangala Liyanage Sinno Appu, Miyanakolaketiya (T. P. 125,652), Elwigodella claimed by Panangala Liyanage Andries and others (T. P. 150,635), T. P. 150,636, Dematagahaokandekumbura claimed by Hewage Uberis, Dematagahaokanda claimed by Hewage Uberis and others, Waturawewita belonging to the Crown, Waturawegodakandiya belonging to the Crown, Waturawedeniya belonging to the Crown, Watureowitakumbura (T. P. 86,326) claimed by Panangala Liyanage Andris de Silva, Galhengodakanda (T. P. 86,326), Watureowitakumbura (T. P. 86,326) claimed by Panangala Liyanage Andris de Silva, Waturawegodaowita (T. P. 86,326), Watureowitakumbura (T. P. 86,326), Waturawegodaowita (T. P. 86,326), Waturawegodaowita (T. P. 86,326), Waturawewita (T. P. 86,326), Waturawewita belonging to the Crown, Arambaheli-ela, Waturawegodella (P. P. 1,302/10,439) belonging to the Crown, Waturawegodawatta claimed by Hewage Downan, Pallegederawatta claimed by H. D. Metius and others, Benapallewatta claimed by Panangala Liyanage Andris de Silva and others, Galhiregoda (T. P. 125,648), Galhirewatta claimed by Welikandage

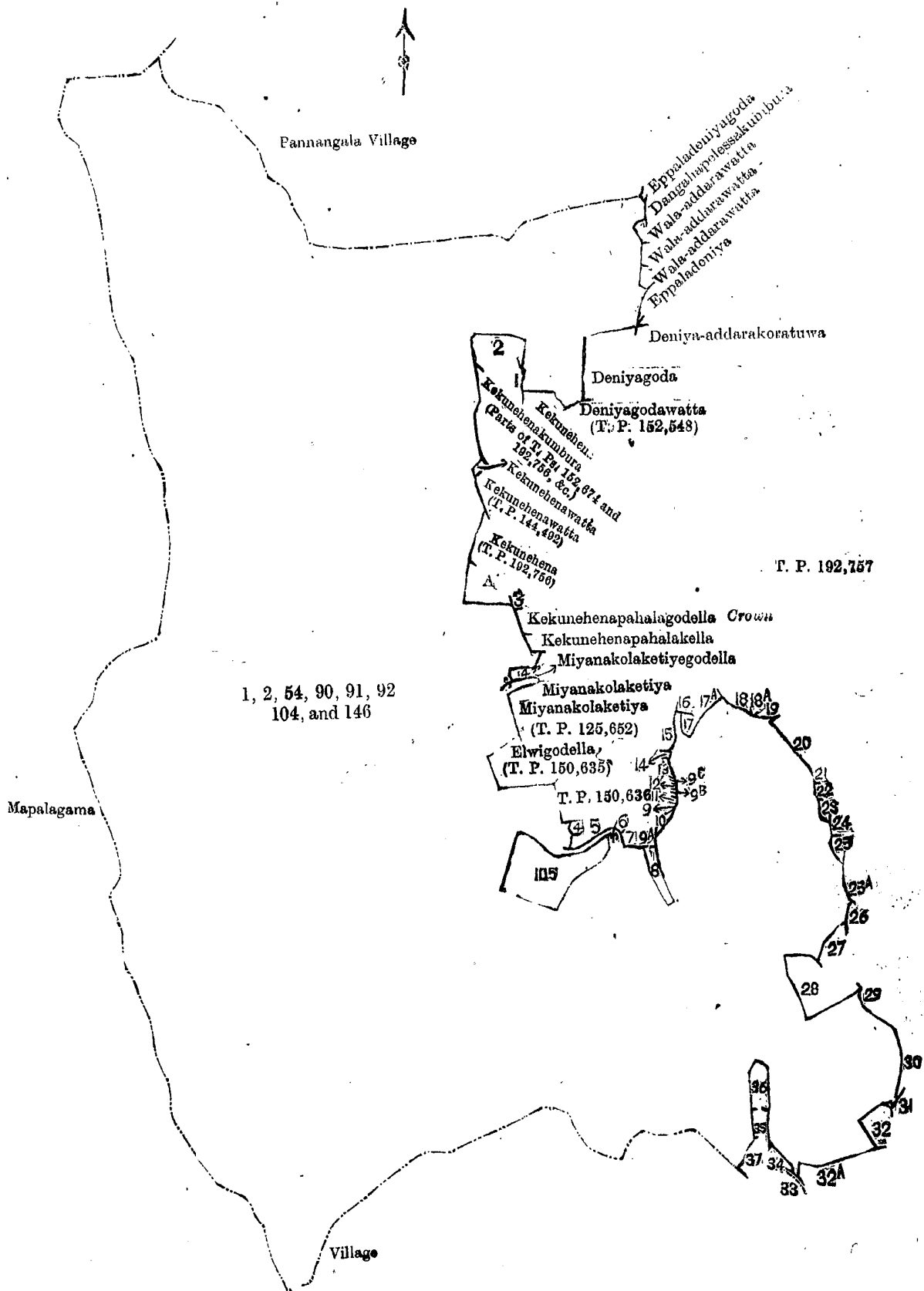
Dines de Silva, Galhireda (T. Ps. 217,265 and 217,403), Bendurepelessewatta claimed by Wanniachchige A. Ubediris, Bendurepelessedeniya claimed by Wanniachchige Andris, Bendurepelessewatta claimed by Wanniachchige A. Ubediris, Bendurepelessedeniya claimed by Wanniachchige Andris, Bendurepelessewatta claimed by Wanniachchige A. Ubediris, Rannalawatta claimed by Jalatge Lairis and others, Rannalaowita belonging to the Crown, Rannalagodawatta claimed by Hindeniyege Ujati and others, Rannalagoda (T. P. 209,902), Bengamuwewatta claimed by Panangala Liyanage Andris de Silva, Benagawawattekella claimed by Dange Davith, Panwalapelessa claimed by Hindeniyege Ujati and others, Pelessagoda (T. P. 199,848); on the south by Pelessagoda (T. P. 201,433), the village limit of Mapalagama, Wanniyaheneowitagodella claimed by Panangala Liyanage Welum de Silva, Wanniyahenedeniya (T. P. 86,263), Wanniyahenedeniya claimed by Panangala Liyanage Welum de Silva and others, Wanniyahenedniya (T. P. 86,263), the village limit of Mapalagama; on the west by the village limit of Mapalagama.

NOTE.—The following lot lying within the above boundaries is excluded from this part of the notice, and its acreage of 5 acres 2 roods and 28 perches is not included in the acreage of 626 acres 2 roods and 6 perches given above :—

Preliminary plan 525.

Lot.	Name of Land.	Extent.		
		A.	R.	P.
105	Embulpitiyalahena (T. P. 204,922)	5	2	28

[For Tracing see page 1449.]



1, 2, 54, 90, 91, 92
104, and 146

T. P. 192,757

- | | | |
|--------------------------------------|--|-------------------------------------|
| 1 Kekunahena-ela | 9c Watureowitakumbura (T. P. 86,326) | 25 Bendurepelessawatta |
| 2 Kekunahena | 13 Waturaweowita (T. P. 86,326) | 25a Rannalawatta |
| 3 Kekunahenakumbura (T. P. 152,674) | 14 Waturaweowita, <i>Crown</i> | 26 Rannalawatta, <i>Crown</i> |
| 4 Arambaheli-ela | 15 Arambaheli-ela | 27 Rannalagodawatta |
| 4 Dematagahaokandekumbura | 16 Waturawagodella (P. P. 1,302) | 28 Rannalagoda (T. P. 209,902) |
| 5 Dematagahaokanda | <i>Crown</i> 10,439 | 29 Bengamuwewatta |
| 6 Waturaweowita, <i>Crown</i> | 17 Katurawogodawatta | 30 Benagawawattekella |
| 7 Waturawogodakandiya, <i>Crown</i> | 17a Pallegedarawatta | 31 Ranwalapelessa |
| 8 Waturawedeniya, <i>Crown</i> | 18 Benapallewatta | 32 Pelessagoda (T. P. 199,848) |
| 9a Watureowitakumbura | 18a Galhiregoda (T. P. 125,648) | 32a Pelessagoda (T. P. 201,433) |
| (T. P. 86,326) | 19 Galhirewatta | 33 Mapalagama village |
| 10 Galhengodakanda (T. P. 86,326) | 20 Galhiregoda (T. Ps. 217,265, 217,403) | 34 Wanniyahenaowitagodella |
| 9 Watureowitakumbura (T. P. 86,326) | 21 Bendurepelessawatta | 35 Wanniyahenadeniya (T. P. 86,263) |
| 11 Waturawogodeowita (T. P. 86,326) | 22 Bendurepelessedeniya | 36 Wanniyahenadeniya |
| 9b Watureowitakumbura (T. P. 86,326) | 23 Bendurepelessawatta | 37 Wanniyahenadeniya (T. P. 86,263) |
| 12 Waturawogodeowita (T. P. 86,326) | 24 Bendurepelessedeniya | |

Scale of 16 Chains to an Inch.

Situation : Eppala village in Hinidum pattu of Galle District.

Preliminary plan 525.

Lot.	Name of Land.	Extent.		
		A.	R.	P.
1	Tennepitahena, Kosgahahena, Miyanakolaketiya-goda, Katukitultuduwahena, Kirillagahahena, &c.	288	2	25
2	Kekunahenogodellakebella, Kekunahenekanda, Kottuwawehena, Kekunahenagodella	129	3	10
54	Kekunehenawatta	0	1	23
90	Kekunehenegoda (P. P. 8,046/23,370)	5	0	32
91	Kekunehenegoda (P. P. 8,046/23,371)	0	2	24
92	Miyanakolaketiya	0	1	12
104	Embulwitigalahena (P. P. 5,936/14,971)	1	2	0
146	Denapallewattakella	200	0	0
		<u>626</u>	<u>2</u>	<u>6</u>
<i>Lot excluded.</i>				
105	Embulwitiyalahena (T. P. 204,922)	5	2	28

Surveyor-General's Office,
Colombo, September 19, 1908.

Field sheets O ¹³₂₄₋₃₂ and O ¹⁴₁₇₋₂₅

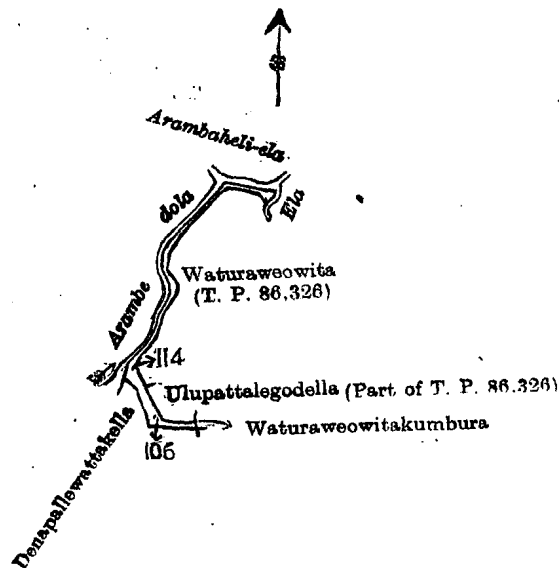
J. B. M. RIDOUT,
for Acting Surveyor-General.

II.

Preliminary plan 525.

Lot.	Name of Land.	Extent.		
		A.	R.	P.
114	Waturaweowita (stream reservation)	0	0	34
106	Waturawegodakandiya	0	0	22
		<u>0</u>	<u>1</u>	<u>16</u>

and bounded as follows : on the north by Arambaheli-ela ; on the east by Arambaheli-ela, Waturaweowita (T. P. 86,326), Ulupattelegodella claimed by Panangala Liyanage Andreas de Silva (part of T. P. 86,326), Waturaweowitakumbura claimed by ditto ; on the south by Denapallewattakella claimed by Heendeniyage Dionis ; on the west by Denapallewattakella claimed by Heendeniyage Dionis, the Arambe-dola.



Scale of 8 Chains to an Inch.

Situation : Eppala village in Hinidum pattu.

Preliminary plan 525.

Lot.	Name of Land.	Extent.		
		A.	R.	P.
114	Waturaweowita (stream reservation)	0	0	34
106	Waturawegodakandiya	0	0	22
		<u>0</u>	<u>1</u>	<u>16</u>

Surveyor-General's Office,
Colombo, September 19, 1908.
3,231

Field sheet O ¹³₂₄₋₃₂

J. B. M. RIDOUT,
for Acting Surveyor-General.
Galle S. O. 10-1908

Notice under "The Waste Lands Ordinances of 1897, 1899, 1900, and 1903."

TAKE notice that unless within three months from October 30, 1908, the persons, if any, who claim any interest in the lands hereinafter mentioned or in any one or more of such lands or to some interest therein make claim in person or in writing to the said lands or any of them or to some interest therein to H. C. Toller, Esq., Special Officer appointed under section 28 of "The Waste Lands Ordinances of 1897, 1899, 1900, and 1903," at his office at Hill House, Mutwal, Colombo :

Such Special Officer, in pursuance of the powers vested in him by the said Ordinances, will declare by writing under his hand that the said lands or such of them, as to which no claim has been made, are the property of the Crown.

H. C. TOLLER,
Special Officer.

Description of the Lands referred to.

The following lots situated in the village of Halwitigala, in the Hinidum pattu of the Galle District, in the Southern Province, as described in the annexed certified tracings :—

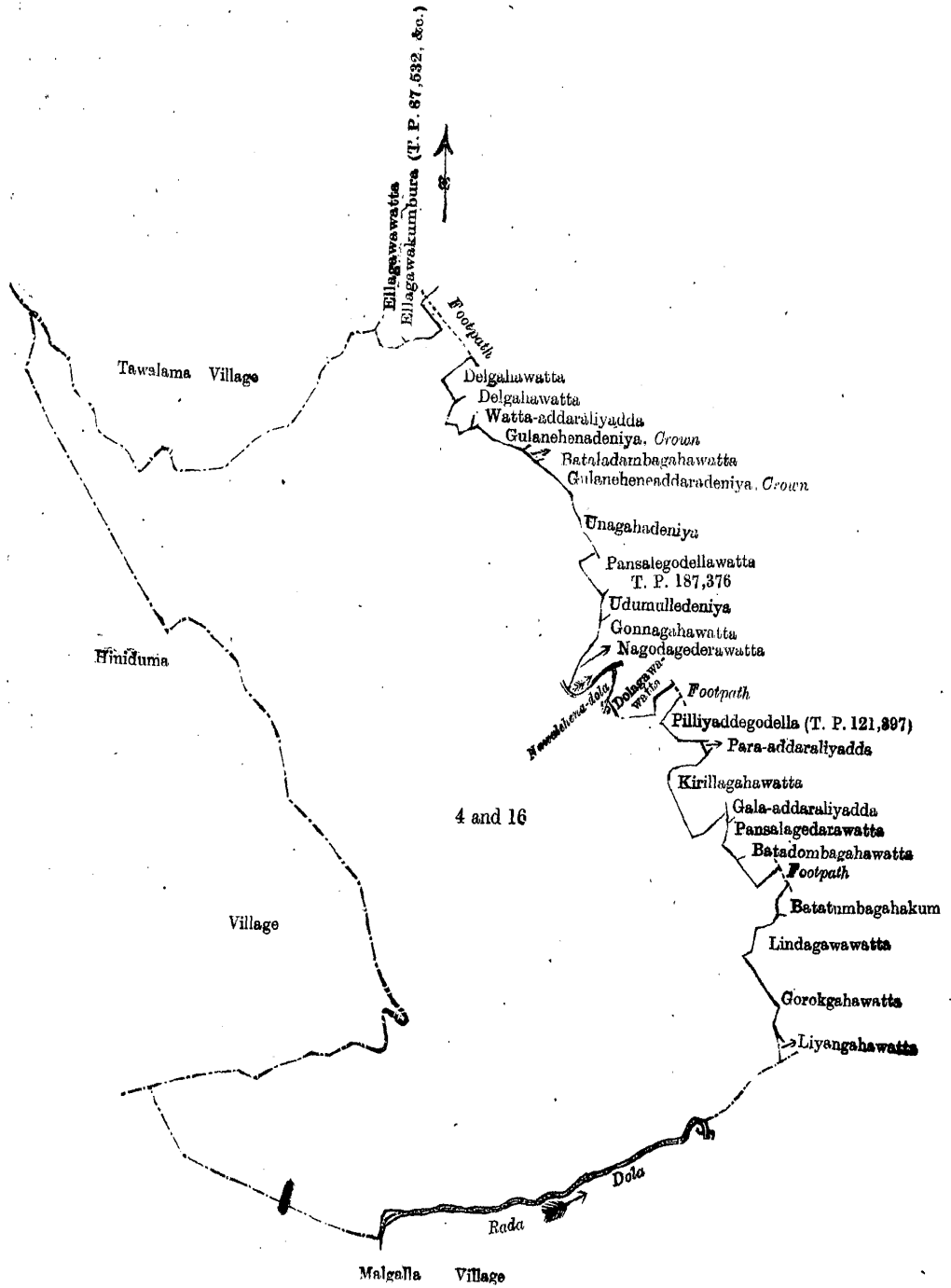
I.

Preliminary plan 485.

Lot.	Name of Land.	Extent.		
		A.	R.	P.
4	Ihalamahawilakumbura	0	1	0
16	Galaddamukalana, Andagahanegalahena, Waturawehena, Gonnagahahena, Nawalahena, Pilliyaddegodella, Gulanehena	358	2	15
		358	3	15

and bounded as follows : on the north by the village limit of Tawalama, Ellagawawatta claimed by Patabendige Sadrís and others, Ellagawakumbura (87,532, &c.); on the east by a footpath, Delgahawatta claimed by Pahalagamage Nikohami and others, Delgahawatta claimed by Sedarage Arnolis and others, Watta-addaraliyadda claimed by Sedarage Karolis and others, Gulanehenedeniya claimed by Crown, Bataladombagahawatta claimed by Sedarage Arnolis and others, Gulaneheneaddaradeniya claimed by Crown, Unagahadeniya claimed by Sedarage Emanis and others, Pansalegodellawatta (187,376), Udumulledeniya claimed by Pahalagamage Juwanis and others, Gonnagahawatta claimed by Pahalagamage Juwanis and others, Nagodagederawatta claimed by ditto, the Nawalahena-dola, Dolagawawatta claimed by Pahalagamage Juwanis and others, a footpath, Pilliyaddegodella (T. P. 121,897), Para-addaraliyadda claimed by Ihalagamage Don Andris and others, Kirillagahawatta claimed by Ihalagamage Don Davith and others, Galaddaraliyadda claimed by ditto, Pansalagederawatta claimed by Ihalagamage Don Andris and others, Batadombagahawatta claimed by ditto, a footpath, Batatumbagahakumbura claimed by Ihalagamage Don Lewis, Lindagawawatta claimed by Ihalagamage Don Adrian and others, Gorokgahawatta claimed by Ihalagamage Don Andris and others, Liyangahawatta claimed by ditto ; on the south by the village limit of Malgalla ; on the west by the village limit of Hiniduma.

[For Tracing see page 1452]



Scale of 16 Chains to an Inch.

Situation : Halwitigala village in Hinidum pattu of Galle District.

Preliminary plan 485.

Lot.	Name of Land.	Extent.		
		A.	R.	P.
4	Ihalamahawilakumbura	0	1	0
16	Galaddamukalana, Andagahanegalahena, Waturawehena, Gonnagahahena, Nawalahena, Pilliyaddegodella, Gulanehena	358	2	15
		358	3	15

Surveyor-General's Office,
Colombo, September 19, 1908.

Field sheets O₅₀₋₅₈⁹ and O₂₋₁₀¹⁴

J. B. M. RIDOUT,
for Acting Surveyor-General.

Preliminary plan 485.

Lot.	Name of Land.	Extent.		
		A.	R.	P.
7	Kohiladeniya	1	0	21
7a	Kohiladeniyawatta	0	0	35
8	Ulamatakanda, Diganehena, Horaketiyehehena, Mawatagodahena, Kanatagodahena, &c.	551	0	0
9	Batalagalahena	0	1	14
9a	Kohiladeniyagodella	0	1	8
11	Do.	0	1	2
21	Watta-addaradeniyaihalakebella	0	1	23
39	Kirimetiwalokandedeniya	1	1	38
43	Mawatagodabedda	2	0	35
44	Mawatagodadeniya	0	1	11
45	Do.	1	0	7
46	Do.	0	0	11
57	Do.	0	1	11
69	Runakandedeniya	3	0	1
		562	0	17

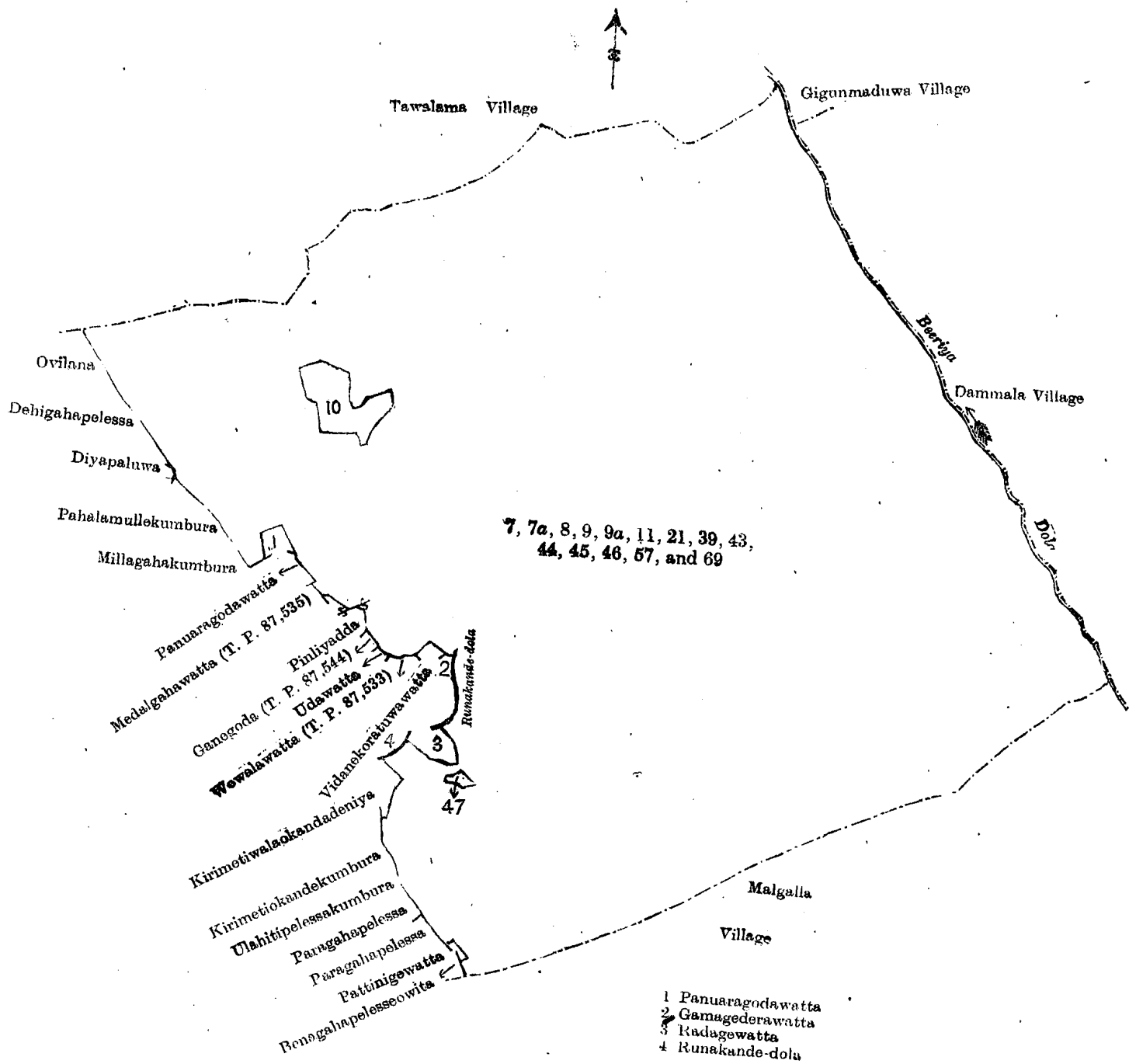
and bounded as follows : on the north by the village limit of Tawalama ; on the east by the village limit of Gigunmaduwa, the village limit of Dammala, the Buriya-dola ; on the south by the village limit of Malgalla ; on the west by Benagahapelesseowita claimed by Ihalagamage Don Andris and others, Pattinigewatta claimed by ditto, Paragahapelessa claimed by Ihalagamage Lewis and others, Ulahitipelessakumbura claimed by W. de S. W. Karunaratna, Kirimetiokandekumbura claimed by Ihalagamage Don Lewis and others, Kirimetiwalokandedeniya claimed by ditto, the Runakande-dola, Radagewatta claimed by Kadirappuli Radage Babiyase, the Runakande-dola, Gamagedarawatta claimed by Ganewattehewage Dassan and others, Vidanekoratuwawatta claimed by Ganewattehewage Dassan, Wewalawata (T. P. 87,533), Udawatta claimed by Hewage Babappu and others, Ganegoda (T. P. 87,544), Pinliyadda claimed by Hewage Dandiris and others, Medalgahawatta (T. P. 87,535), Pannaragodawatta claimed by Koralahewage Siadoris and others, Millagahakumbura claimed by ditto, Pahalamullekumbura claimed by Koralahewage Dandiris and others, Diyapaluwa claimed by Ihalagamage Don Andris and others, Dehigahapelessa claimed Pahalagamage Juwanis and others, Ovilana claimed by Hewage Dassan.

NOTE.—The following lots lying within the above boundaries are excluded from this notice, and their aggregate acreage of 4 acres 2 roods and 2 perches is not included in the acreage of 562 acres and 17 perches given above :—

Preliminary plan 485.

Lot.	Name of Land.	Extent.		
		A.	R.	P.
10	Kohiladeniyawatta (T. P. 173,976/187,277)	4	0	27
47	Mawatagodawatta	0	1	15
		4	2	2

[For Tracing see page 1454.]



Scale of 16 Chains to an Inch.

Situation : Halwitigala village in Hinidum pattu of Galle District.

Preliminary plan 485.

Lot.	Name of Land.	Extent.		
		A.	R.	P.
7	Kohiladeniya	1	0	21
7a	Kohiladeniyawatta	0	0	35
8	Ulanatakanda, Diganehena, Horaketiyehena, Mawatagodahena, Kanatagodahena, &c.	551	0	0
9	Batalagalahena	0	1	14
9a	Kohiladeniyagodella	0	1	8
11	Do.	0	1	2
21	Watta-addaradeniyaihalakobella	0	1	23
39	Kirimetiwalokandedeniya	1	1	38
43	Mawatagodabedda	2	0	35
44	Mawatagodadeniya	0	1	11
45	Do.	1	0	7
46	Do.	0	0	11
57	Do.	0	1	11
69	Runakandedeniya	3	0	1
		562	0	17

Lots excluded.

Lot.	Name of Land.	Extent.		
		A.	R.	P.
10	Kohiladeniyawatta (T. P. 173,976/187,277)	4	0	27
47	Mawatagodawatta	0	1	15
		4	2	2

Field sheets O ⁹ 50—58 and O ⁹ 51—59

Surveyor-General's Office,
Colombo, September 19, 1908.
3,232

J. B. M. RIDOUT,
for Acting Surveyor-General.
Galle S. O. 11—1908

Notice under "The Waste Lands Ordinances of 1897, 1899, 1900, and 1903."

TAKE notice that unless within three months from October 30, 1908, the persons, if any, who claim any interest in the lands hereinafter mentioned make claim in person or in writing to the said lands or to some interest therein to F. Lewis, Esq., Special Officer appointed under section 28 of "The Waste Lands Ordinances, 1897, 1899, 1900, and 1903," at his office at Hill House, Mutwal, Colombo :

Such Special Officer, in pursuance of the powers vested in him by the said Ordinances, will declare by writing under his hand that the said lands, to which no claim has been made, are the property of the Crown.

FREDERICK LEWIS,
Special Officer.

Description of the Land referred to.

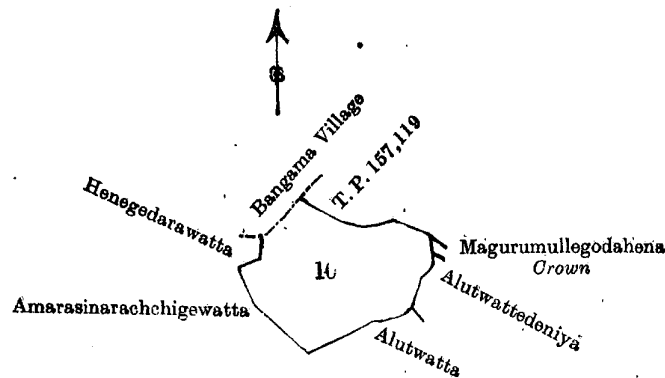
The following lots situated in the village of Kerawakbokka, in the Weligam korale of the Matara District, in the Southern Province, as described in the annexed certified tracings :—

I.

Preliminary plan 547.

Lot.	Name of Land.	Extent.		
		A.	R.	P.
10	Henegederawatta, Gamberdegodawatta	3	2	7

and bounded as follows : on the north by the village limit of Bangama, T. P. 157,119 ; on the east by Magurumullegodahena belonging to the Crown, Alutwattedeniya claimed by Don Theodoris Abeytunga and others ; on the south by Alutwatta claimed by Don Theodoris Abeytunga and others, Amarasinarachchigewatta claimed by D. D. A. Dahanayaka ; on the west by Amarasinarachchigewatta claimed by D. D. A. Dahanayaka, Henegederawatta claimed by Charles Amarasingha Dahanayak and others.



Scale of 8 Chains to an Inch.

Situation : Kerawakbokka village in Weligam korale of Matara District.

Preliminary plan 547.

Lot.	Name of Land.	Extent.		
		A.	R.	P.
10	Henegederawatta, Gamberdegodawatta	3	2	7

Field sheets O ¹⁹ 4—12 and O ¹⁹ 20—28

Surveyor-General's Office,
Colombo, September 21, 1908.

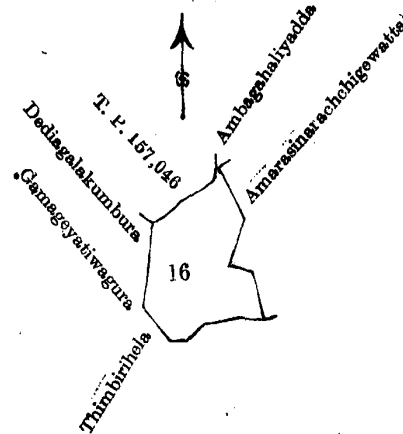
J. B. M. RIDOUT,
for Acting Surveyor-General.

II.

Preliminary plan 547.

Lot.	Name of Land.	Extent.	
		A.	R. P.
16	Amarasinghawatta	2	2 24

and bounded as follows : on the north by T. P. 157,046, Ambagahaliyadda claimed by Don Lewis Amarasingha ; on the east by Amarasinarachchigewatta claimed by D. D. A. Dahanayaka ; on the south by Timbirihele claimed by D. A. de Silva Boralassa Appuhamy ; on the west by Timbirihele claimed by D. A. de Silva Boralasse Appuhami, Gamageyatiwagura claimed by Don Fedrick Sepala Dahanayake, Dediagalakumbura claimed by Don Deonis Amarasingha Dahanayaka.



Scale of 8 Chains to an Inch.

Situation : Kerawakbokka village in Weligam korale of Matara District.

Preliminary plan 547.

Lot.	Name of Land.	Extent.	
		A.	R. P.
16	Amarasinghawatta	2	2 24

Surveyor-General's Office,
Colombo, September 21, 1908.

Field sheet O 19
20—28

J. B. M. RIDOUT,
for Acting Surveyor-General.

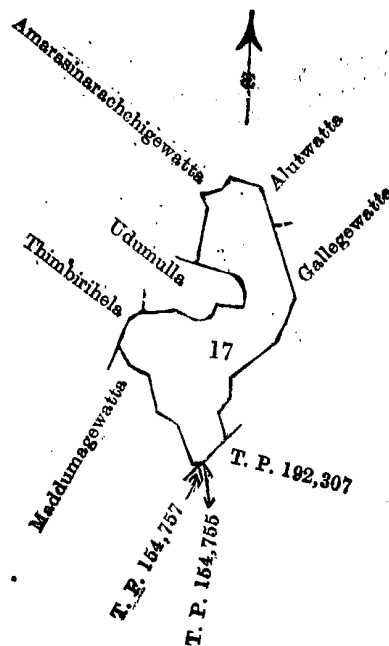
III

Preliminary plan 547.

Lot.	Name of Land.	Extent.	
		A.	R. P.
17	Henekanatta, Gamagewatta	3	3 35

and bounded as follows : on the north by Amarasinarachchigewatta claimed by D. D. A. Dahanayaka, Alutwatta claimed by Don Theodoris Abetunga and others ; on the east by Alutwatta claimed by Don Theodoris Abetunga and others, Gallegewatta claimed by Don Theodoris Abetunga and others ; on the South by T.Ps. 192,307, 154,755, and 154,757 ; on the west by Maddumagewatta claimed by Gamage Carolis, Timbirihele claimed by D. A. de Silva Boralasse Appuhami, Udumulla claimed by D. D. A. Dahanayaka and others, Amarasinarachchigewatta claimed by D. D. A. Dahanayaka.

[For Tracing see page 1457.]



Scale of 8 Chains to an Inch.

Situation : Kerawakbokka village in Weligam korale of Matara District.

Preliminary plan 547.

Lot.	Name of Land.	Extent.
		A. R. P.
17	Henekanatta, Gamagewatta	3 3/4 35

Field sheet O 19
20—28

Surveyor-General's Office,
Colombo, September 21, 1908.
3,233

J. B. M. FRIDOUT,
for Acting Surveyor-General.
Matara S. O. 13—1908

Notice under "The Waste Lands Ordinances of 1897, 1899, 1900, and 1903."

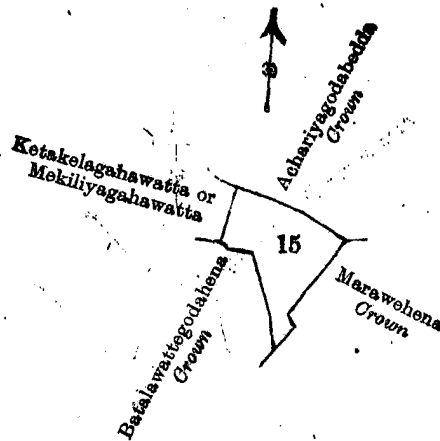
TAKE notice that unless within three months from October 30, 1908, the persons, if any, who claim any interest in the land hereinafter mentioned make claim in person or in writing to the said land or to some interest therein to W. E. Wait, Esq., Special Officer appointed under section 28 of "The Waste Lands Ordinances, 1897, 1899, 1900, and 1903," at his office at Hill House, Mutwal, Colombo :

Such Special Officer, in pursuance of the powers vested in him by the said Ordinances, will declare by writing under his hand that the said land, to which no claim has been made, is the property of the Crown.

W. E. WAIT,
Special Officer.

Description of the Land referred to.

The land commonly called or known as Mekiliyagahawatta or Bogahawatta, situated in the village of Amudamana in the West Giruwa pattu of the Hambantota District, in the Southern Province, containing in extent 1 acre 2 roods and 15 perches, shown as lot 15 in preliminary plan 193, and in the annexed certified tracing therefrom, and bounded as follows : on the north by Achariyagodabedda belonging to the Crown ; on the east by Marawehena claimed by Crown and Kodituwakkukankanange Don Davith ; on the south by Batalawattegodahena belonging to the Crown ; on the west by Ketakelagahawatta or Mekiliyagahawatta claimed by Madanayakage Punchihamy.



Scale of 8 Chains to an Inch.

Situation : Amudamana village in West Giruwa Pattu of Hambantota District.

Preliminary plan 193.

Lot.	Name of Land.	Extent.	
		A.	R. P.
15	Mekiliyagahawatta or Bogahawatta	1	2 15
		Field sheet P 11 17—25	

Surveyor-General's Office
Colombo, September 19, 1908.
3,234

J. B. M. RIDOUT,
for Acting Surveyor-General.
Hambantota S. O. 137—1908

Notice under "The Waste Lands Ordinances of 1897, 1899, 1900, and 1903."

TAKE notice that unless within three months from October 30, 1908, the persons, if any, who claim any interest in the lands hereinafter mentioned or in any one or more of such lands make claim in person or in writing to the said lands or any of them or to some interest therein to J. G. Fraser, Esq., Special Officer appointed under section 28 of "The Waste Lands Ordinances, 1897, 1899, 1900, and 1903," at his office at Hill House, Mutwal, Colombo :

Such Special Officer, in pursuance of the powers vested in him by the said Ordinances, will declare by writing under his hand that the said lands or such of them, as to which no claim has been made, are the property of the Crown.

J. G. FRASER,
Special Officer.

Description of the Lands referred to.

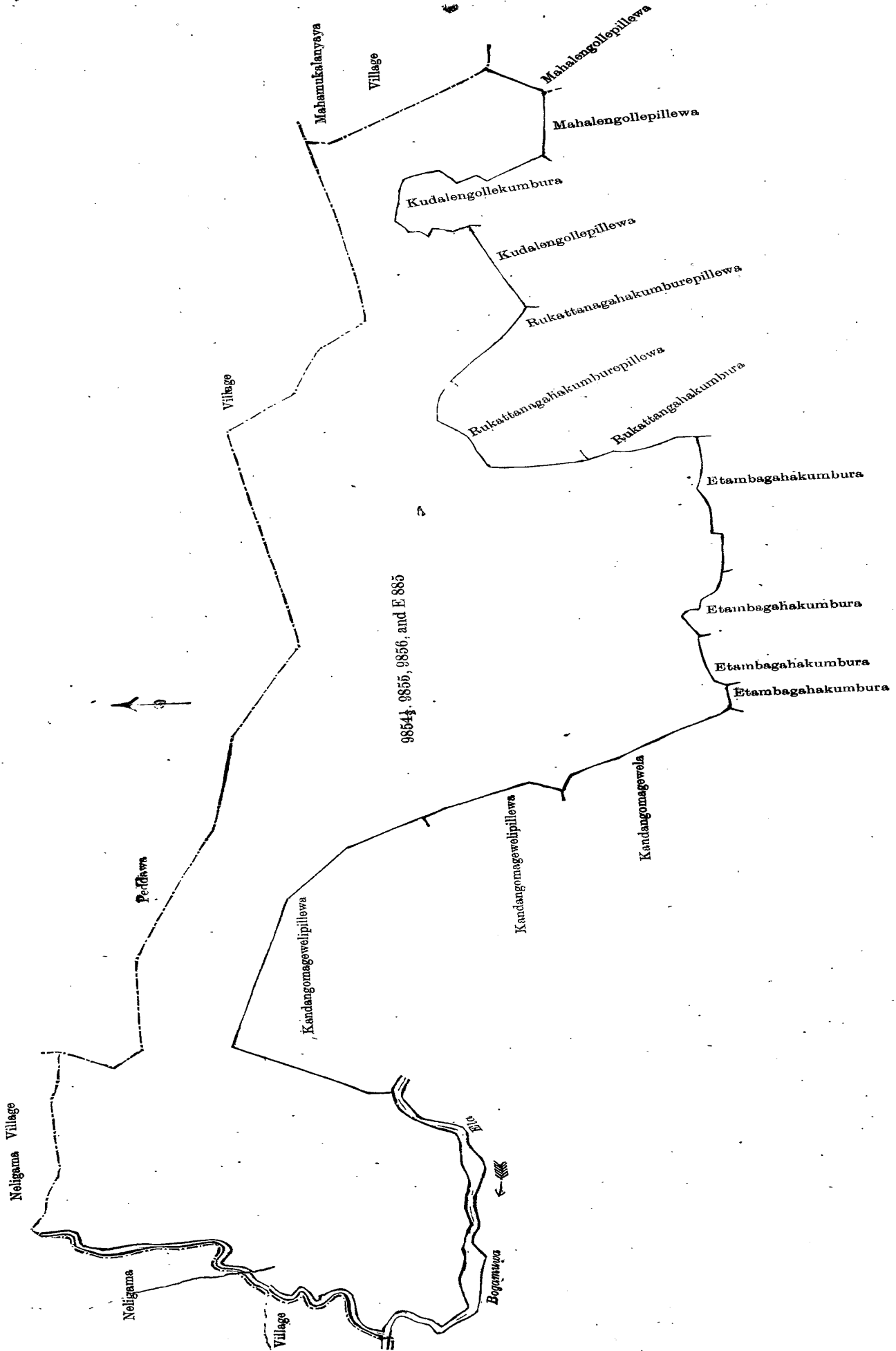
The following lots situated in the village of Bogomuwa, in the Mahagalboda Egoda korale of the Hiriyala hatpattu of the Kurunegala District, in the North-Western Province, as described in the annexed certified tracings :—

I.

Preliminary plan 1,941.

Lot.	Name of Land.	Extent.	
		A.	R. P.
9854½	Halpitiyawele Rajasanthakapillewa	17	3 0
9855	Halpitiyawela	6	3 14
9856	Halpitiyawelepillewa	9	1 25
E 835	Kudalengollepillewa	2	1 13
		36	1 12

and bounded as follows : on the north by the village limit of Neligama, the village limit of Peddawa ; on the east by the village limit of Mahamukalanyaya, Mahalengollepillewa claimed by Tennakon Mudiyansele Ukku Amma ; on the south Mahalengollepillewa claimed by Tennakon Mudiyansele Ukku Menika, Kudalengollekumbura claimed by Heratgame Seelaratana Unnanse, Kudalengollepillewa claimed by ditto, Rukattanagahakumburepillewa claimed by Mukalanyaya Appuhamy, Rukattanagahakumburepillewa claimed by Atapattu Mudiyansele Ukkurala and others, Etambagahakumbura claimed by Dehelwehera Vihare, Etambagahakumbura claimed by Warawala Vihare, Etambagahakumbura claimed by ditto, Etambagahakumbura claimed by Ekanayaka Mudiyansele Punchirala Vidane, Etambagahakumbura claimed by Atapattu Mudiyansele Mudiyanse, Kandangomagewela claimed by Wijesundra Mudiyansele Bandirala and others, Kandangomagewelepillewa claimed by ditto, Kandangomagewelepillewa claimed by Haddakitiyan Mudiyansele Ranhami, Bogamuwa-ela ; on the west by the village limit of Neligama.



Scale of 4 Chains to an Inch.

Situation : Bogomuwa village in Hiriyala hatpattu of Kurunegala District.

Preliminary plan 1,941.

Lot.	Name of Land.	Extent:		
		A.	R.	P.
9854½	Halpitiyawele Rajasanthakapillewa	17	3	0
9855	Halpitiyawela	6	3	14
9856	Halpitiyawelepillewa	9	1	25
E 885	Kudalengollepillewa	2	1	13
		36	1	12

Surveyor-General's Office,
Colombo, September 8, 1908.

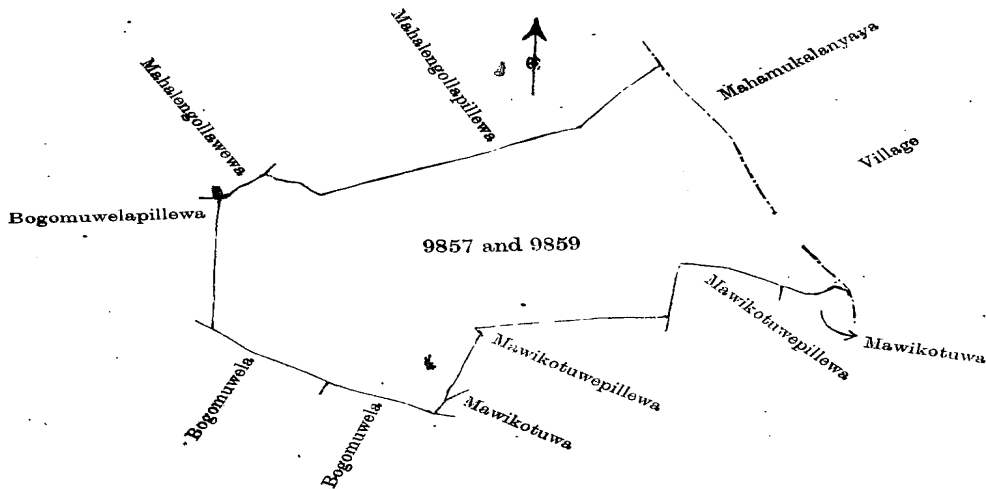
A. H. G. DAWSON,
for Acting Surveyor-General.

II.

Preliminary plan 1,941.

Lot.	Name of Land.	Extent.		
		A.	R.	P.
9857	Galapitahena	5	1	3
9859	Galagawakumbura	1	0	9
		6	1	12

and bounded as follows : on the north by Mahalengollawewa claimed by the Crown and Tennakon Mudiyanse-
lage Ukku Amma, Mahalengollapillewa claimed by Tennakon Mudiyanse-
lage Ukku Amma; on the east by the village limit of Mahamukalanyaya; on the south by Mawikotuwa claimed by Atapattu Mudiyanse-
lage Ukku Banda Vidane and others, Mawikotuwepillewa claimed by Atapattu Mudiyanse-
lage Ukku Banda Vidane and others, Mawikotuwepillewa claimed by Naidelage Punchi Naide, Mawikotuwa claimed by ditto, Bogomuwela
claimed by Ratnayaka Mudiyanse-
lage Dingiri Amma and others, Bogomuwela claimed by Ratnayaka Mudiyan-
selage Ukku Banda and others; on the west by Bogomuwelapillewa claimed by Ratnayaka Mudiyanse-
lage Ukku Banda and others.



Scale of 4 Chains to an Inch.

Situation : Bogomuwa village in Hiriyala hatpattu of Kurunegala District.

Preliminary plan 1,941.

Lot.	Name of Land.	Extent.		
		A.	R.	P.
9857	Galapitahena	5	1	3
9859	Galagawakumbura	1	0	9
		6	1	12

Surveyor-General's Office,
Colombo, August 20, 1908.

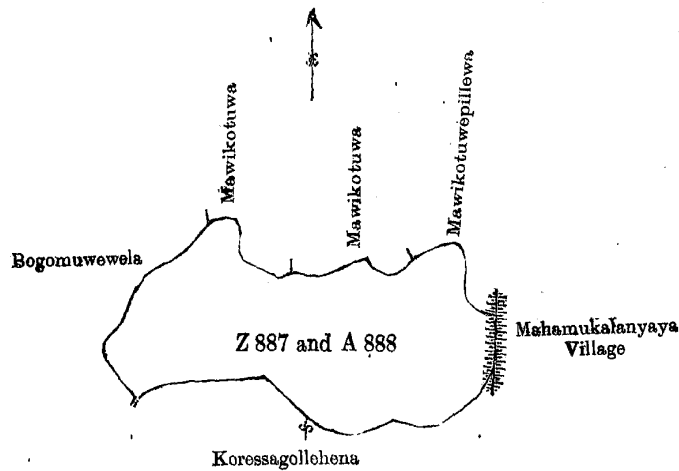
A. H. G. DAWSON,
for Acting Surveyor-General.

III.

Preliminary plan 1,941.

Lot.	Name of Land.	Extent.		
		A.	R.	P.
Z 887	Boganwela-amuna..	0	3	18
A 888	Mawikotuweamuna	1	3	3
		2	2	21

and bounded as follows: on the north by Mawikotuwa claimed by Naidelage Punchi Naide, Mawikotuwa claimed by Atapattu Mudiyanse Utku Banda and others, Mawikotuwepillewa claimed by ditto; on the east by the village limit of Mahamukalanayaya; on the south by Koressagollehena claimed by Pulalege Kapuwa and others; on the west by Bogomuwehela claimed by Ratnayaka Mudiyanse and others.



Scale of 4 Chains to an Inch.

Situation: Bogomuwa village in Hiriyala hatpattu of Kurunegala District.

Preliminary plan 1,941.

Lot.	Name of Land.	Extent.		
		A.	R.	P.
Z 887	Boganwela-amuna..	0	3	18
A 888	Mawikotuweamuna	1	3	3
		2	2	21

Surveyor-General's Office,
Colombo, August 20, 1908.
3235

A. H. G. DAWSON,
for Acting Surveyor-General.
Kurunegala S. O. 43—1908