



Ceylon Government Gazette

Published by Authority.

No. 6,272 — FRIDAY, NOVEMBER 6, 1908.

PART I.—General: Minutes, Proclamations, Appointments, and General Government Notifications. | PART III.—Provincial Administration.
 PART II.—Legal and Judicial. | PART IV.—Land Settlement.
 PART V.—Mercantile, Marine, Municipal, Local, &c.

Separate paging is given to each Part in order that it may be filed separately.

Part IV.—Land Settlement.

	PAGE		PAGE
Preliminary Notices	1463	Final Orders	—

PRELIMINARY NOTICES.

Notice under "The Waste Lands Ordinances of 1897, 1899, 1900, and 1903."

TAKE notice that unless within three months from November 6, 1908, the persons, if any, who claim any interest in the land hereinafter mentioned make claim in person or in writing to the said land or to some interest therein to N. A. Hampton, Esq., Special Officer appointed under section 28 of "The Waste Lands Ordinances, 1897, 1899, 1900, and 1903," at his office at Hill House, Mutwal, Colombo:

Such Special Officer, in pursuance of the powers vested in him by the said Ordinances, will declare by writing under his hand that the land, to which no claim has been made, is the property of the Crown.

N. A. HAMPTON,
Special Officer.

Description of the Land referred to.

The land commonly called or known as Kumbalkandehena, Udagaldeniyehena, Pitadeniyewatta, Kaluwalahena, Dawatagastenna, Galkandewatta, Kumbalkandedeniya, Kumbalkandepitaliyadda, Dehigalahena, Udawilahena, Pussagawawatta, Gedarawatta, Pupwetiyeheha, Tippolehena, Deniyanpussagawahena, Ikkawagawahena, Rambukwattehena, Koroswelemandiyehena, Gulanewattehena, Welegehena, Etagoipalagedarawatta, Etagoipalewatta, Kahambiliyawalakadawatta, Keranmandiyehena, Lelwalagawahena, Delgaswalahena, situated in the village of Medagama, in the Hinidum pattu of the Galle District, in the Southern Province, containing in extent 521 acres and 20 perches, shown as lot 3 in preliminary plan 481 and in the annexed certified tracing therefrom, and bounded as follows: on the north by the village limit of Neluwa, the village limit of Meddegama; on the east by the village limit of Lelwala, Keranmandiakumbura claimed by Medagamage Mathes and others, the village limit of Lelwala village, Dangahakumburewatta claimed by Panangalaliyanage Sawneris de Silva and others, Dangahakumbura claimed by ditto, Pitadolalangadeniya, claimed by Panangalaliyanage Sawneris de Silva, Dangahakumbura claimed by Panangalaliyanage Sawneris de Silva and others, Dangahakumburewatta claimed by ditto, Dangahakumbura claimed by ditto, the village limit of Lelwala; on the south by the village limit of Lelwala (Delgaselaboda-dola), the village limit of Gigungmaduwa, Kahambiliyawalakadakumbura claimed by Ihalamedagamage Don Dias and others, Kahambiliyawalakadawatta claimed by ditto, Kahambiliyawalakadakumbura claimed by ditto, Kahambiliyawalakadawatta claimed by ditto, the village limit of Gigungmaduwa, Walarambedoledeniya claimed by Panangalaliyanage Sawneris and others, the village limit of Gigungmaduwa, Puwakwatthenedeniya *alias* Kahambiliyawalakadadeniya claimed by Panangalaliyanage Sawneris and others, the village limit of Gigungmaduwa; west by the village limit of Mawana, the village limit of Galgodagama, the village limit of Neluwa.

NOTE.—The following lots lying within the above boundaries are excluded from this notice, and their aggregate acreage of 70 acres 3 roods and 26 perches is not included in the acreage of 521 acres and 20 perches given above :—

Preliminary plan 481.

Lot.	Name of Land.	Extent.		
		A.	R.	P.
1	Kumbalkandewatta ..	0	2	32
2	Kumbalkandekumbura, Pitadeniya, Etagoyipola, Gorakagahaliyadda, Tunhaukella, Udawila ..	14	1	28
4	Udagaldeniyewatta ..	0	1	27
5	Udagaldeniyekumbura ..	0	2	37
6	Paragasmullekumbura ..	0	0	38
7	Annasigalawatta, Dawatagasmandiyetenna, Paragas- mullawatta, Bogahawatta <i>alias</i> Gederawatta, Labbagawawatta, Bogahawatta, Mahalawattepahala- kella, Ambagaswatta, Mahalawatta, Pansalewatta, Imewatta, Warakawagawawatta, Lindagawawatta, Ihalawatta, Paluwatta, Annasigalawattepahalakella ..	23	1	12
8	Udawiladeniya ..	0	0	17
9	Rambukwatta ..	1	0	26
10	Delgahagawadeniya ..	0	0	25
11	Panwilekumbura, Mahabunnekumbura, Koroswel- mandiya, Okandekumbura ..	10	2	10
12	Panwilekumburegodella ..	0	0	34
13	Do. ..	0	1	20
14	Koraswalamandiyegodella ..	3	0	25
15	Mahabunnegodella ..	1	1	1
16	Okandegodella ..	4	2	36
17	Welangahahenekumbura ¹ ..	1	1	33
19	Etagoipala <i>alias</i> Delgahakumbura ..	7	0	16
20	Paragahadeniya ..	0	1	25
24	Pitadolalangadeniya ..	0	1	24
		70	3	26

[For Tracing see page 1465.]

Situation : Medagarña village in Hinidum pattu of Galle District.

Preliminary plan 481.

Lot.	Name of Land.	Extent.	
		A.	R. P.
3	Kumbalkandehena, &c.	521	0 20
<i>Lots excluded.</i>			
1	Kumbalkandewatta	0	2 32
2	Kumbalkandekumbura, Pitadeniya, Etagoyipola, Gorakagahaliyadda, Tunhaukella, Udawila	14	1 28
4	Udagaldeniyeawatta	0	1 27
5	Udagaldeniyeakumbura	0	2 37
6	Paragasmullekumbura	0	0 38
7	Annasigalawatta, Dawatagasmandiyetenna, Paragasmullawatta, Bogahawatta <i>alias</i> Gederawatta, Labbagawawatta, Bogahawatta, Mahalawattepahalakella, Ambagaswatta, Mahalawatta, Pansalewatta, Imewatta, Warakawagawawatta, Lindagawawatta, Ihawatta, Paluwatta, Annasigalawattepahalakella	23	1 12
8	Udawaladeniya	0	0 17
9	Rambukwatta	1	0 26
10	Delgahagawadeniya	0	0 25
11	Panwilekumbura, Mahabunnekumbura, Koroswemandiya, Okandekumbura	10	2 10
12	Panwilekumburegodella	0	0 34
13	Do.	0	1 20
14	Koraswalamandiyegodella	3	0 25
15	Mahabunnegodella	1	1 1
16	Okandegodella	4	2 36
17	Welangahahenekumbura	1	1 33
19	Etagoipala <i>alias</i> Delgahakumbura	7	0 16
20	Paragahadeniya	0	1 25
24	Pitadolalangadeniya	0	1 24
		70	3 26

Field sheets O₁₈₋₂₆⁹, O₃₄₋₄₂⁹ & O₃₅₋₄₃⁹

Surveyor-General's Office,
Colombo, September 23, 1908.

3,236

J. B. M. RIDOUT,
for Acting Surveyor-General.

Galle S. O 12—1908

Notice under "The Waste Lands Ordinances of 1897, 1899, 1900, and 1903."

TAKE notice that unless within three months from November 6, 1908, the persons, if any, who claim any interest in the lands hereinafter mentioned or in any one or more of such lands make claim in person or in writing to the said lands or any of them or to some interest therein to N. A. Hampton, Esq., Special Officer appointed under section 28 of "The Waste Lands Ordinances, 1897, 1899, 1900, and 1903," at his office at Hill House, Mutwal, Colombo :

Such Special Officer, in pursuance of the powers vested in him by the said Ordinances, will declare by writing under his hand that the said lands or such of them, as to which no claim has been made, are the property of the Crown.

N. A. HAMPTON,
Special Officer.

Description of the Lands referred to.

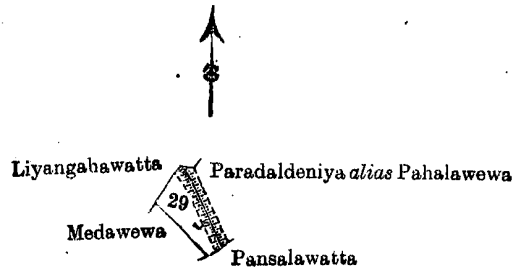
The following lots situated in the village of Waharakgoda, in the West Giruwa pattu of the Hambantota District, in the Southern Province, as described in the annexed certified tracings :—

I.

Preliminary plan 292.

Lot.	Name of Land.	Extent.	
		A.	R. P.
29	Medawewa	0	2 2

and bounded as follows : on the north by Liyangahawatta claimed by Patiyaliyanage Dingi Appu and others ; on the east by Paradaldeniya *alias* Pahalawewa claimed by Vidane Patiranage Don Andiris and others ; on the south by Pansalawatta claimed by the incumbent of the Waharakgoda pansala ; on the west by Medawewa claimed by Vidane Patiranage Don Andiris and others, Liyangahawatta claimed by Patiyaliyanage Dingi Appu and others.



Scale of 8 Chains to an Inch.

Situation : Waharakgoda village in West Giruwa pattu of Hambantota District.

Preliminary plan 292

Lot.	Name of Land.	Extent.	
		A.	R. P.
29	Medawewa	0	2 2

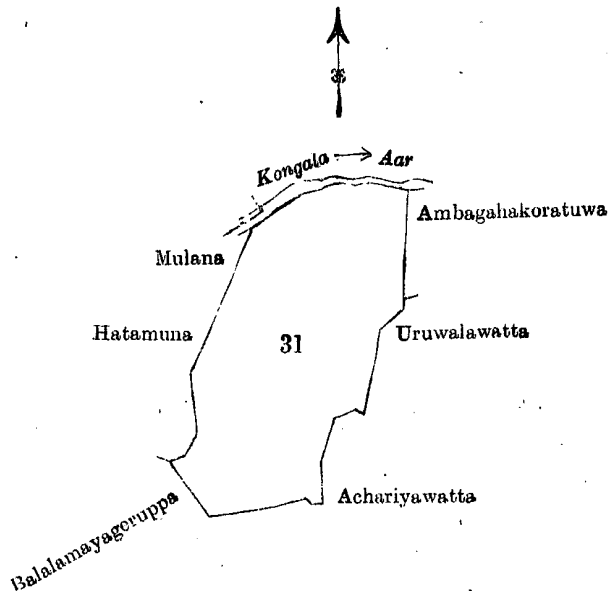
Field sheet P ¹⁶
49—57Surveyor-General's Office,
Colombo, September 29, 1908.J. B. M. RIDOUT,
for Acting Surveyor-General.

II.

Preliminary plan 292.

Lot.	Name of Land.	Extent.	
		A.	R. P.
31	Ambagahahena, Pansalawatta, Atikitiwalawatta, Uruwalawatta, Achariyawatta, Liyanagewatta	8	3 34

and bounded as follows : on the north by the Kongala-aar ; on the east by Ambagahakoratuwa claimed by Hewapuwardandawage Don Niculas, Uruwalawatta claimed by Hewapuwardandawage Don Niculas and others, Achariyawatta claimed by Lingachchige Don Pedris ; on the south by Balalamayageruppa claimed by Abeygunasekera Vidanarachchige Teneris and others ; on the west by Hatamuna claimed by Yatiyana Vidane Arachchi, Mulana claimed by Kahawatta pansala.



Scale of 8 Chains to an Inch.

Situation : Waharakgoda village in West Giruwa pattu of Hambantota District.

Preliminary plan 292.

Lot.	Name of Land.	Extent.	
		A.	R. P.
31	Ambagahahena, Pansalawatta, Atikitiwalawatta, Uruwalawatta, Achariyawatta, Liyanagewatta	8	3 34

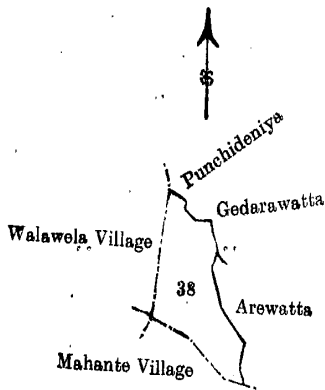
Field sheets O ²⁰
56—64 & P ¹⁶
49—57Surveyor-General's Office,
Colombo, September 29, 1908.J. B. M. RIDOUT,
for Acting Surveyor-General.

III.

Preliminary plan 292.

Lot.	Name of Land.	Extent.		
		A.	R.	P.
38	Arewatta <i>alias</i> Gedarawatta	1	3	4

and bounded as follows : on the north by PUNCHIDENIYA claimed by Vidane Patiranage Don Andris and others, Gedarawatta claimed by Vidane Patiranage Andrishamy and others; on the east by Gedarawatta claimed by Vidane Patiranage Andrishamy, and others, Arewatta claimed by ditto; on the south by the village limit of Mahante; on the west by the village limit of Walawela.



Scale of 8 Chains to an Inch.

Situation : Waharakgoda village in West Giruwa pattu of Hambantota District.

Preliminary plan 292.

Lot.	Name of Land.	Extent.		
		A.	R.	P.
38	Arewatta <i>alias</i> Gedarawatta	1	3	4

Surveyor-General's Office,
Colombo, September 29, 1908.

Field sheet O ²⁰
56—64

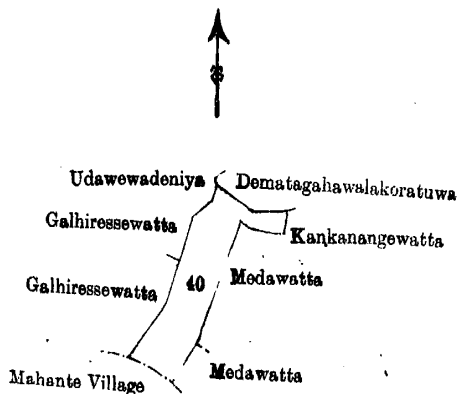
J. B. M. RIDOUT,
for Acting Surveyor-General.

IV.

Preliminary plan 292.

Lot.	Name of Land.	Extent.		
		A.	R.	P.
40	Dematagahawalawatta, Medawatta	1	3	33

and bounded as follows : on the north by Dematagahawalakoratuwa claimed by Amarawerage Baba Appu; on the east by Kankanangewatta claimed by Don Migel Senaratne and others, Medawatta claimed by Don Migel Senaratne, Medawatta claimed by Don Migel Senaratne and others; on the south by the village limit of Mahante; on the west by Galhiressewatta claimed by Don Migel Senaratne, Galhiressewatta claimed by Ranawickrama Don Hendrick and others, Udawewadeniya claimed by Panamulla-arachchige Don Deonis and others.



Scale of 8 Chains to an Inch.

Situation : Waharakgoda village in West Giruwa pattu of Hambantota District.

Preliminary plan 292.

Lot.	Name of Land.	Extent.		
		A.	R.	P.
40	Dematagahawalawatta, Medawatta	1	3	33

Surveyor-General's Office,
Colombo, September 29, 1908.

Field sheets O ²⁰
56—64 and P ¹⁶
49—57

J. B. M. RIDOUT,
for Acting Surveyor-General.
Hambantota S. O. 138—1908

Notice under "The Waste Lands Ordinances of 1897, 1899, 1900, and 1903."

TAKE notice that unless within three months from November 6, 1908, the persons, if any, who claim any interest in the lands hereinafter mentioned or in any one or more of such lands or to some interest therein make claim in person or in writing to the said lands or any of them or to some interest therein to H. C. Toller, Esq., Special Officer appointed under section 28 of "The Waste Lands Ordinances, 1897, 1899, 1900, and 1903," at his office, at Hill House, Mutwal, Colombo :

Such Special Officer, in pursuance of the powers vested in him by the said Ordinances, will declare by writing under his hand that the said lands or such of them, as to which no claim has been made, are the property of the Crown.

H. C. TOLLER,
Special Officer.

Description of the Lands referred to.

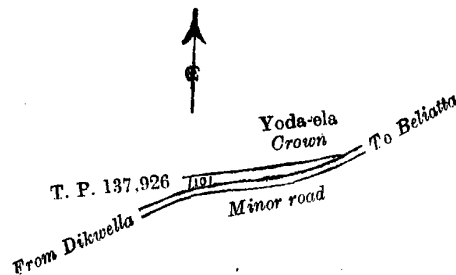
The following lots situated in the village of Kudahilla, in the West Giruwa pattu of the Hambantota District, in the Southern Province, as described in the annexed certified tracings :—

I.

Preliminary plan 299.

Lot.	Name of Land.	Extent.	
		A.	R. P.
101	Yodaekandiya	0	0 38

and bounded as follows : on the north by the Yoda-ela ; on the east and south by the minor road from Beliatta to Dikwella ; on the west by T. P. 137,926.



Scale of 8 Chains to an Inch.

Situation : Kudahilla village in West Giruwa pattu of Hambantota District.

Preliminary plan 299.

Lot.	Name of Land.	Extent.	
		A.	R. P.
101	Yodaekandiya	0	0 38

Field sheet P 21
1—9

Surveyor-General's Office,
Colombo, September 26, 1908.

J. B. M. RIDOUT,
for Acting Surveyor-General.

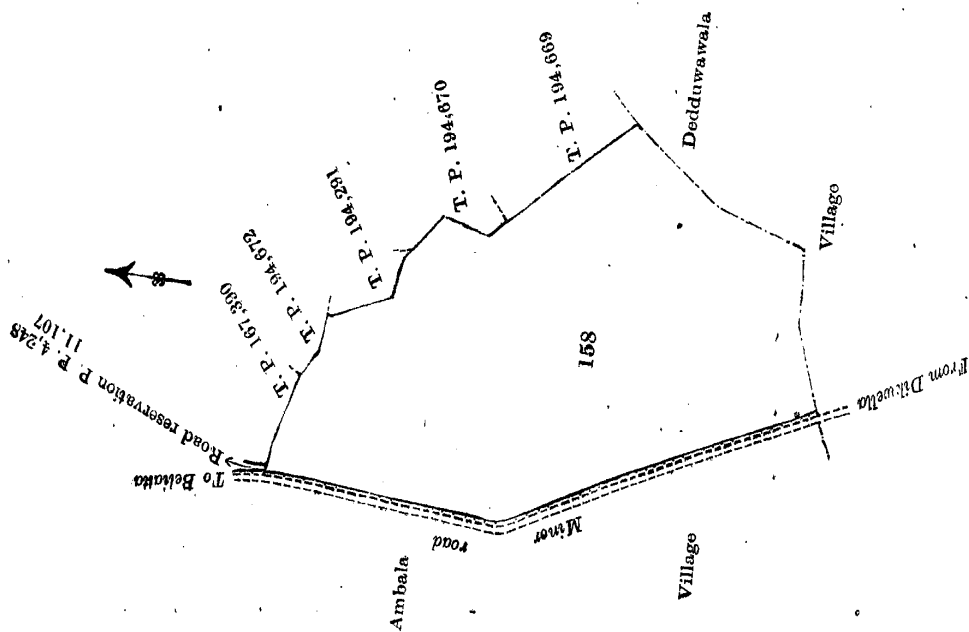
II.

Preliminary plan 299.

Lot.	Name of Land.	Extent.	
		A.	R. P.
158	Miriswattemukalana	27	3 32

and bounded as follows : on the north by the road reservation (P. P. 4,248/11,107), T. Ps. 167,390 and 194,672 ; on the east by T. Ps. 194,291, 194,670, 194,669, the village limit of Dedduwawala ; on the south by the village limit of Dedduwawala ; on the west by the minor road from Dikwella to Beliatta, the village limit of Ambala.

[For Tracing see page 1470.]



Scale of 8 Chains to an Inch.

Situation : Kudahilla village in West Giruwa pattu of Hambantota District.

Preliminary plan 299.

Lot.	Name of Land.	Extent.		
		A.	R.	P.
158	Miriswattemukalana	27	3	32

Field sheets O 25 and P 21
8-16 and P 1-9

Surveyor-General's Office,
Colombo, September 26, 1908.
3,238

J. B. M. RIDOUT,
for Acting Surveyor-General.
Hambantota S. O. 139-1908

Notice under "The Waste Lands Ordinances of 1897, 1899, 1900, and 1903."

TAKE notice that unless within three months from November 6, 1908, the persons, if any, who claim any interest in the lands hereinafter mentioned or in any one or more of such lands or to some interest therein make claim in person or in writing to the said lands or any of them or to some interest therein to F. Lewis, Esq., Special Officer appointed under section 28 of "The Waste Lands Ordinances, 1897, 1899, 1900, and 1903," at his office at Hill House, Mutwal, Colombo :

Such Special Officer, in pursuance of the powers vested in him by the said Ordinances, will declare by writing under his hand that the said lands or such of them, as to which no claim has been made, are the property of the Crown.

FRIDERICK LEWIS,
Special Officer.

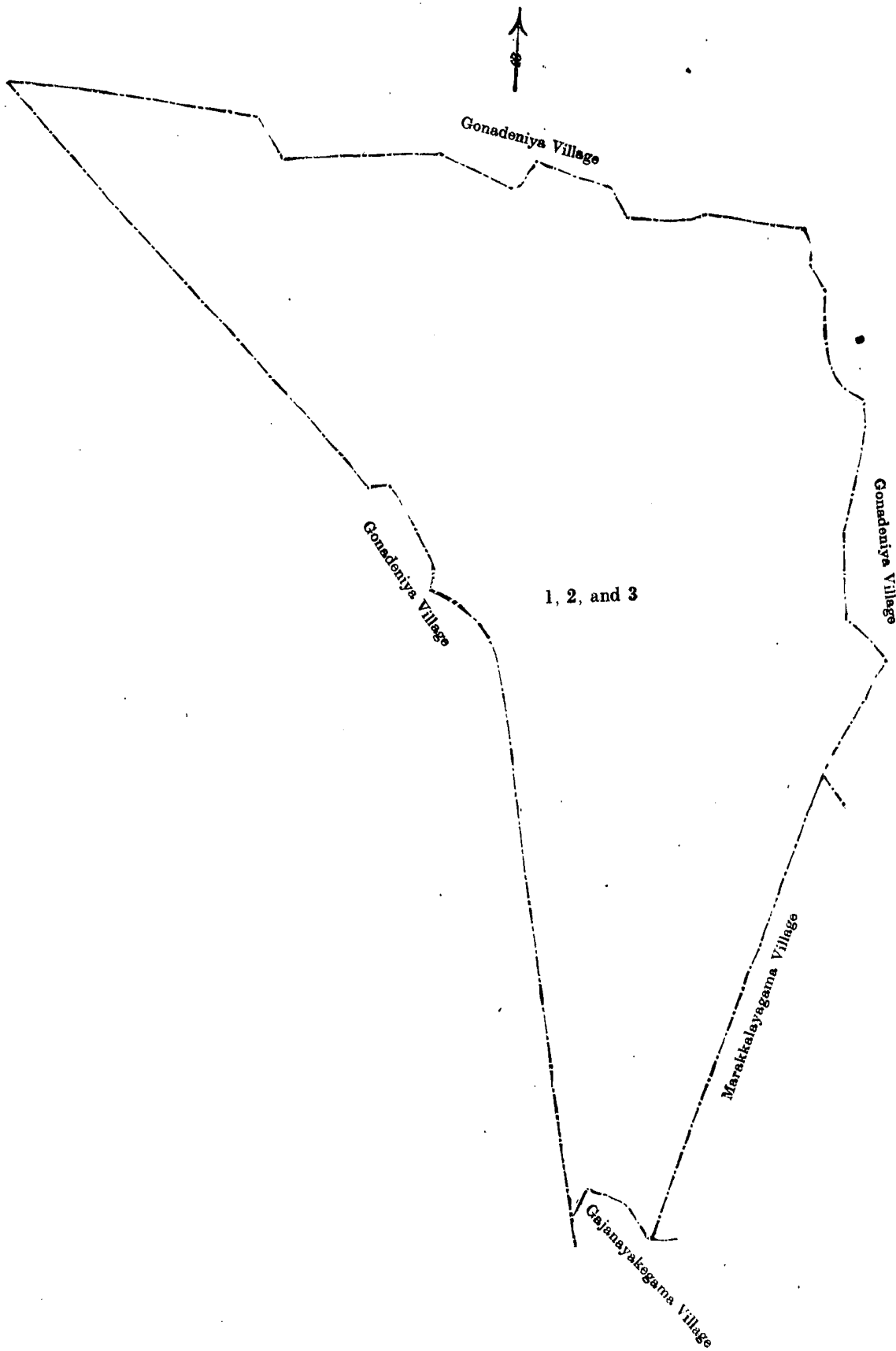
Description of the Lands referred to.

The following lots situated in the village of Gamaetigama, in the West Giruwa pattu of the Hambantota District, in the Southern Province, as described in the annexed certified tracing :—

Preliminary plan 358.

Lot.	Name of Land.	Extent.		
		A.	R.	P.
1	Demata-attewewa	0	2	3
2	Demata-attewewadeniya	1	1	0
3	Palugahahena, Kolongahahena, Helambagaswaleyaya	119	1	16
		<hr/>		
		121	0	19

and bounded as follows: on the north by the village limit of Gonadeniya; on the east by the village limit of Gonadeniya, the village limit of Marakkalayagama; on the south by the village limit of Gajanayakagama; on the west by the village limit of Gonadeniya.



Scale of 8 Chains to an Inch.

D 2

Situation : Gamaetigama village in West Giruwa pattu of Hambantota District.

Preliminary plan 358.

Lot.	Name of Land.	Extent.		
		A.	R.	P.
1 ..	Demata-attewewa ..	0	2	3
2 ..	Demata-attewewadeniya ..	1	1	0
3 ..	Palugahahena, Kolongahahena, Helambagaswaleyaya	119	1	16
		<u>121</u>	<u>0</u>	<u>19</u>

Field sheet P 52—60

Surveyor-General's Office,
Colombo, October 6, 1908.
3,239

J. B. M. RIDOUT,
for Acting Surveyor-General.
Hambantota S. O. 140—1908

Notice under "The Waste Lands Ordinances of 1897, 1899, 1900, and 1903."

TAKE notice that unless within three months from November 6, 1908, the persons, if any, who claim any interest in the lands hereinafter mentioned or in any one or more of such lands make claim in person or in writing to the said lands or any of them or to some interest therein to W. E. Wait, Esq., Special Officer appointed under section 28 of "The Waste Lands Ordinances, 1897, 1899, 1900, and 1903," at his office at Hill House, Mutwal, Colombo :

Such Special Officer, in pursuance of the powers vested in him by the said Ordinances, will declare by writing under his hand that the said lands or such of them, as to which no claim has been made, are the property of the Crown.

W. E. WAIT,
Special Officer.

Description of the Lands referred to.

The following lots situated in the village of Kohomporuwa, in the West Giruwa pattu of the Hambantota District, in the Southern Province, as described in the annexed certified tracing :—

Preliminary plan 200.

Lot.	Name of Land.	Extent.		
		A.	R.	P.
4 ..	Alutwattehena, Rukattanagahawatta, Upasakaralagewattehena, Bogahahena	3	2	2
6 ..	Pelawattehena, Batu hitigehena, Bogahahena, Waldegahahena, Alutwattehena, Kilipelakoratuwa, Madugahahena	27	1	5
11 ..	Koswattehena, Pūchigodehena	2	3	1
18 ⁷ ..	Timbirigahahena	1	0	30
18 ^m ..	Malanarehena	0	1	7
26 ..	Egodawattehena, Diwelhena, Paluwattehena, Ulpotagawahena, Kiritigodahena, Badanawattehena, Kudagalagawahena, &c.	35	1	30
27 ..	Timbirigahahena, Ehalagahahena, Morakandegoda, Etmunehena, Urukandegodella, Dekandehena, Pillehena, Egodawelahena, Kohombagahahena, Maraketiyehehena, Palagalpottchenyaya, Nayehena, Paluwattehenyaya	181	3	18
		<u>252</u>	<u>1</u>	<u>13</u>

and bounded as follows : on the north by the village limit of Alupotdeniya, the Province boundary of Sabaragamuwa ; on the east by the village limit Ambagasmulla, Pelawatta claimed by Jayawardena Weerakutti Jasinge Don Mathes, Pelawattekella claimed by ditto, Bogahawatta claimed by ditto, Alutwatta claimed by Ratnayake Liyana Arachchige Don Abaran Appuhamy and others, Okandehena claimed by Jayawardena Weerakutti Jasinge Don Mathes, Tohillagahawatta claimed by Ratnapuli Radage Babuna, Udahahirigewatta claimed by Wadurage Sedoria, Polkoratuwa claimed by Hatarasin Yapage Don Samei, Delikanuweliyadda claimed by Amarakoon Jasinge Mudalihamy and others, Panditayagewatta claimed by Kankanan Panditage Sami, Korapolgahakoratuwa claimed by Wadurage Lewis and others, Tittawelagahawatta claimed by Kankanan Panditage Sami, Deweddanagewatta claimed by Gigan Kankanan Panditage Heena, Kiripelakoratuwa claimed by Kankanan Panditage Sami and the Crown, Kolongahawatta claimed by Vitarana Panditage Pedrisa and others, Pūchigodehena claimed by Kankanan Panditage Sami and others, Kolongahagawakella claimed by Vitarana Panditage Pedrisa and others, Mullawatta claimed by Vitarana Panditage Dingi Appu, Kolongahagawakella claimed by Vitarana Panditage Pedrisa and others, Medagedarawatta claimed by Vitarana Panditage Dasan and others, Malanarewatta claimed by Vitarana Panditage Pedrisa and others, Malanarepenikoratuwa claimed by ditto, Malanarewatta claimed by ditto, Kabaragalagawawatta claimed by Vitarana Panditage Babanisa, Kabaragalagawawatta claimed by Vitarana Panditage Pedrisa and others, Timbirigahahenekella claimed by Hewakattandige Babanisa and others, Timbirigahahenewatta claimed by ditto, Timbirigahahenekella claimed by ditto, Timbirigahahenekella claimed by Hellelage Babuna, Timbirigahahenekella claimed by Hellelage Babuna and others, Kosgahakumbura claimed by Kankanan Panditage Sami, Ulumadalapittaniyawatta claimed by Vitarana Panditage Pedrisa and others, Ulumadalapittaniya claimed by ditto, Ulumadalapittaniyawatta claimed by ditto, Aswedduma claimed by Baduruge Lewis and others, Weliliyadda claimed by Vitarana Panditage Dasan and others,

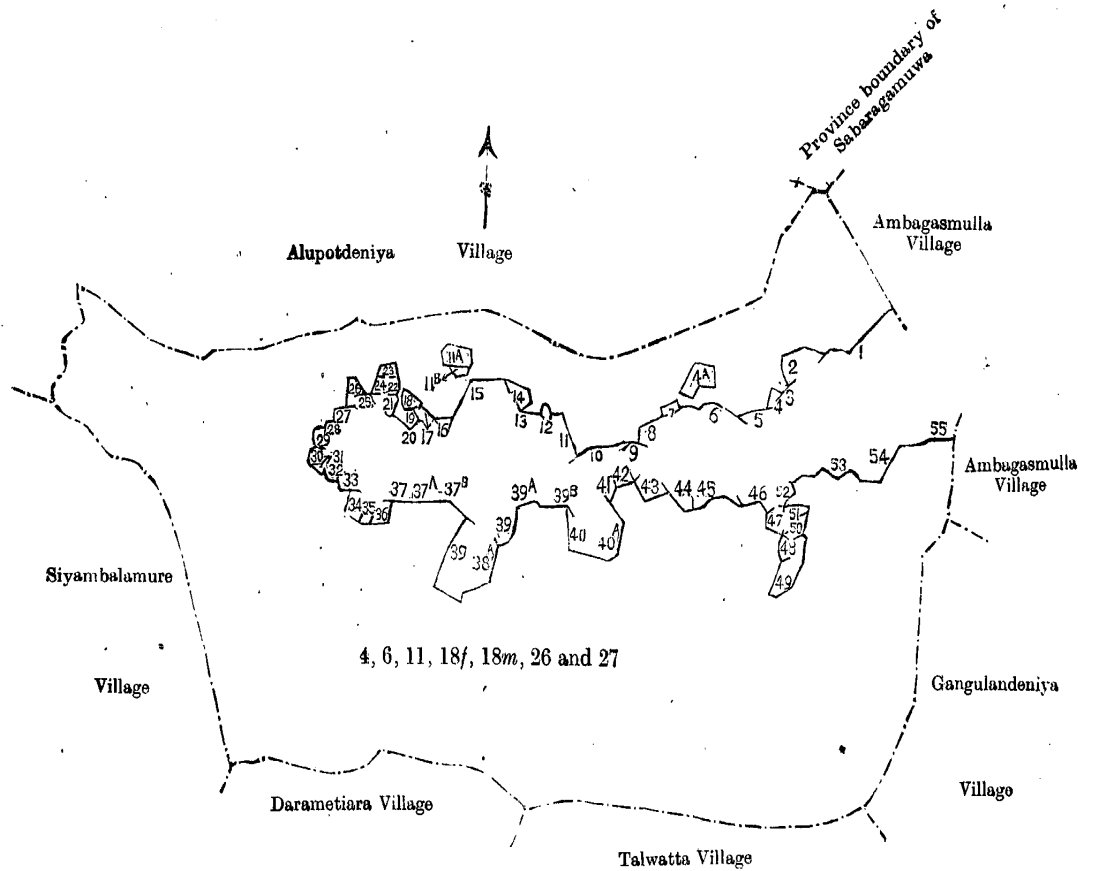
Ehelagahaliyadda claimed by Korale Jasinge Bala Appu, Kaluge Ammagewatta claimed by Kankanan Panditige Sami, Kahatagahawatta claimed by Vitarana Panditige Heen Appuwa, Banagalakumbura claimed by Samara Weerakuttige Samalis Hami, Hataringekumbura claimed by the Registrar, Medairikonda claimed by Jasin Korale Don Bastian and others, Kudagalagawawatta claimed by Vitarana Panditige Babune and others, Bogahawatta claimed by Kankanan Panditige Sami and others, Bogahagawawatta claimed by Ranasin Wijesundarage Thepanis, Bogahagawakoratuwa claimed by Ranasin Wijesundarage Thepanis and others, Ginihewage Ruppā claimed by Ginihewa Radage Allisa and others, Panditagewatta *alias* Kiriegewatta claimed by B. Lewis, Ginihewagewatta claimed by Ginihewa Radage Janisa, Siyambalagahawatta claimed by Ginihewage Allis and others, Egodawatteliyadda sold by the Crown, Egodawatta claimed by Bastian Gameti Dissanayake, Avariawattedeniya claimed by Ginihewage Appu and others, Avariawatta claimed by ditto, Siyambalagahawatta claimed by ditto, Bogahalandewatta claimed by Ranasin Wijesundarage Thepanis, Okandewatta claimed by Jayawardena Weerakutti Jasinge Don Mathes, Mahawatta claimed by Ratnayaka Liyana Arachchige Aberan Appuhamy and others, the village limit of Ambagasmulla, the village limit of Gangulandeniya; on the south by the village limit of Talwatta, the village limit of Darametiara; on the west by the village limit of Siyambalamure, the village limit of Alupotadeniya.

NOTE.—The following lots lying within the above boundaries are excluded from this notice, and their aggregate acreage of 1 acre and 28 perches is not included in the acreage of 252 acres 1 rood and 13 perches given above:—

Preliminary plan 200.

Lot.	Name of Land.	Extent.		
		A.	R.	P.
4a	Kankanigewatta	0	2	15
11a	Koswatta	0	2	0
11b	Landewattedeniya	0	0	13
		<hr/>		
		1	0	28

[For Tracing see page 1474.]



- | | | |
|------------------------|----------------------------|--------------------------------|
| 1 Pelawatta | 22 Malanarewatta | 39a Hataringekumbura |
| 2 Pelawattekella | 23 Malanarepenikoratuwa | 39b Medairikonda |
| 3 Bogahawatta | 24 Malanarewatta | 40 Kudagalagawawatta |
| 4 Alutwatta | 25 Kabaragalagawawatta | 40a Bogahawatta |
| 5 Okandehena | 26 Kabaragalewatta | 41 Bogahagawawatta |
| 6 Tohillagahawatta | 27 Timbirigahahenekella | 42 Bogahagawakoratuwa |
| 7 Udahakirigewatta | 28 Do. | 43 Ginihawageruppa |
| 8 Polkoratuwa | 29 Timbirigahahenewatta | 44 Panditagewatta <i>alias</i> |
| 9 Delikanuweliyadda | 30 Timbirigahahenekella | Kirigewatta |
| 10 Panditayagewatta | 31 Do. | 45 Ginihawagewatta |
| 11 Korapolgahakoratuwa | 32 Do. | 46 Siyambalagahawatta |
| 12 Tittawelagahawatta | 33 Kosgahakumbura | 47 Do. |
| 13 Deweddanagewatta | 34 Ulumada'apittaniyawatta | 48 Egodawatteliyadda |
| 14 Kiripeiakoratuwa | 35 Ulumadalapittaniya | 49 Egodawatta |
| 15 Kolongahawatta | 36 Ulumada'apittaniyawatta | 50 Avariya-wattedeniya |
| 16 Punchigodewatta | 37 Aswedduwa | 51 Avariya-watta |
| 17 Kolongahagawakella | 37a Weliliyadda | 52 Siyambalagahawatta |
| 18 Mullawatta | 37b Ehelagahaliyadda | 53 Bogahalandewatta |
| 19 Kolongahagawakella | 38 Kalugeammagewatta | 54 Okandewatta |
| 20 Medagedarawatta | 38a Kahatagahawatta | 55 Mahawatta |
| 21 Malanarewatta | 39 Banagalakumbura | |

Scale of 16 Chains to an Inch.

Situation: Kohomporuwa village in West Giruwa pattu of Hambantota District.

Preliminary plan 200.

Lot.	Name of Land.	Extent.		
		A.	R.	P.
4	Alutwattehena, Rukattanagahawatta, Upasakaralagewattehena, Bogahahena	3	2	2
6	Pelawattehena, Batuhitigehena, Bogahahena, Waldehigahahena, Alutwattehena, Kilipelakoratuwa, Madugahahena	27	1	5
11	Koswattehena, Punchigodehena	2	3	1
18f	Timbirigahahena	1	0	30
18m	Malanarehena	0	1	7
26	Egodawattehena, Diwelhena, Paluwattehena, Ulpotagawahena, Kirimetigodahena, Badanawattehena, Kudagalagawahena, &c.	35	1	30

Lot.	Name of Land.	Extent.		
		A.	R.	P.
27	Timbirigahahena, Ehalagahahena, Morakandegoda, Etmunehena, Urukandegodella, Dekandehena, Pillehena, Egodawelahena, Kohombagahahena, Maraketiyehehena, Palagalpottehenyaya, Nayehena, Paluwatthenyaya	181	3	18
		252	1	13
<i>Lots excluded.</i>				
4a	Kankanigewatta	0	2	15
11a	Koswatta	0	2	0
11b	Landewattedeniya	0	0	13
		1	0	28

Field sheet O 15
8—16

Surveyor-General's Office.
Colombo, May 13, 1908.
3,240

P. D. WARREN,
Surveyor-General.
Hambantota S. O. 141—1908

Notice under "The Waste Lands Ordinances of 1897, 1899, 1900, and 1903."

TAKE notice that unless within three months from November 6, 1908, the persons, if any, who claim any interest in the lands hereinafter mentioned or in any one or more of such lands make claim in person or in writing to the said lands or any of them or to some interest therein to H. C. Toller, Esq., Special Officer appointed under section 28 of "The Waste Lands Ordinances, 1897, 1899, 1900, and 1903," at his office at Hill House, Mutwal, Colombo :

Such Special Officer, in pursuance of the powers vested in him by the said Ordinances, will declare by writing under his hand that the said lands or such of them, as to which no claim has been made, are the property of the Crown.

H. C. TOLLER,
Special Officer.

Description of the Lands referred to.

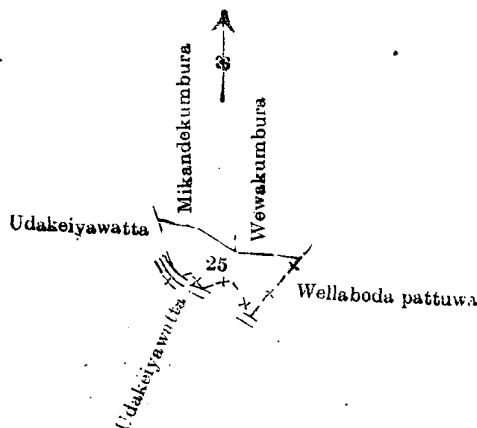
The following lots situated in the village of Galagama, in the West Giruwa pattu of the Hambantota District, in the Southern Province, as described in the annexed certified tracings :

I.

Preliminary plan 301.

Lot.	Name of Land.	Extent.		
		A.	R.	P.
25	Hindeliyawewa <i>alias</i> Mikandakumburewewa	1	0	2

and bounded as follows : on the north by Mikandekumbura claimed by Tilakaratne Dissanayaka, Wewakumbura claimed by Don Salman Dissanayaka and others ; on the east by the boundary of the Wellaboda pattu ; on the south by a road, the boundary of the Wellaboda pattu, a road, Udakeyyawatta claimed by Don Salman Dissanayaka, a road ; on the west by Udakeyyawatta claimed by Don Salman Dissanayaka and others.



Scale of 8 Chains to an Inch.

Situation : Galagama village in Giruwa Pattu West of Hambantota District.

Preliminary plan 301.

Lot.	Name of Land.	Extent.	
		A.	R. P.
25 ..	Hindeliyawewa <i>alias</i> Mikandakumburawewa ..	1	0 2

Field sheet O ²⁵_{23—31}

Surveyor-General's Office,
Colombo, June 19, 1908.

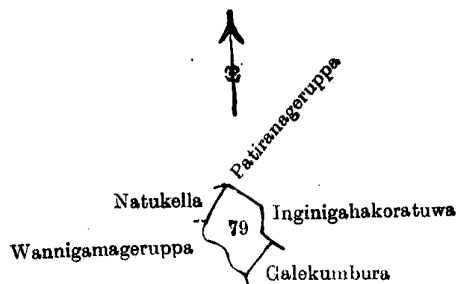
W. C. S. INGLES,
for Acting Surveyor-General.

II.

Preliminary plan 301.

Lot.	Name of Land.	Extent.	
		A.	R. P.
79 ..	Galekumburewewa ..	0	2 27

and bounded as follows : on the north by Patiranageruppa claimed by Vidanegamage Don Andiris ; on the east by Inginigahakoratuwa claimed by Don Andiris Abeygunawardana Wijesinhe and others, Galekumbura claimed by ditto ; on the south by Wannigamageruppa claimed by Hewagamage Wattuhamy and others ; on the west by Wannigamageruppa claimed by Hewagamage Wattuhamy and others, Natukella claimed by Vidanegamage Don Andiris and others.



Scale of 8 Chains to an Inch.

Situation : Galagama village in Giruwa Pattu West of Hambantota District.

Preliminary plan 301.

Lot.	Name of Land.	Extent.	
		A.	R. P.
79 ..	Galekumburewewa ..	0	2 27

Field sheet O ²⁵_{24—32}

Surveyor-General's Office,
Colombo, June 19, 1908.

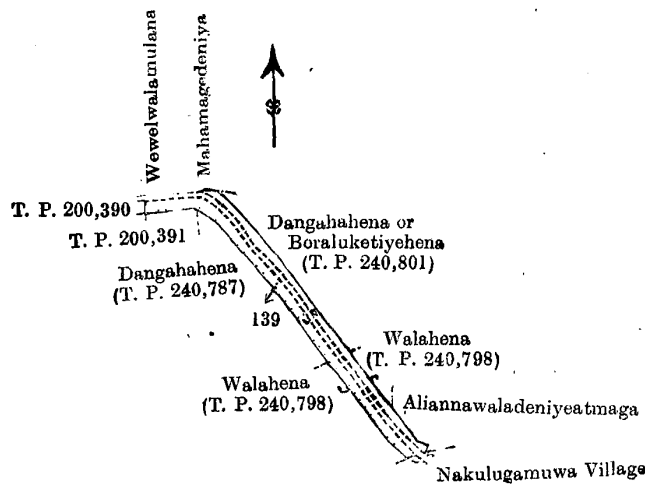
W. C. S. INGLES,
for Acting Surveyor-General.

III.

Preliminary plan 301.

Lot.	Name of Land.	Extent.	
		A.	R. P.
139 ..	Nugehena (road reservation) ..	1	1 10

and bounded as follows : on the north by a road (Wewelwalamulana claimed by Kankanana Gamage Don Janis and others), Mahamagedeniya claimed by Vidanagamage Don Dines and others ; on the east by Dangalahena or Boraluketiyehena sold by the Crown (T. P. 240,801), Walahena sold by the Crown (T. P. 240,798), Aliannawaladeniyeatmaga claimed by Don Simon de Silva Andrahennedi ; on the south by the village limit of Nakulugamuwa, Walahena sold by the Crown (T. P. 240,798), Dangalahena sold by the Crown (T. P. 240,787), T. P. 200,391 ; on the west by T. P. 200,390.



Scale of 8 Chains to an Inch.

Situation : Galagama village in Giruwa Pattu West of Hambantota District.

Preliminary plan 301.

Lot.	Name of Land.	Extent.	
		A.	R. P.
139	Nugehena (road reservation)	1	1 10

Field sheet O₂₄²⁵—32

Surveyor-General's Office,
Colombo, June 19, 1908.


W. C. S. INGLES,
for Acting Surveyor-General.

IV.

Preliminary plan 481.

Lot.	Name of Land.	Extent.	
		A.	R. P.
143	Aliannawalawewa	0	0 29

and bounded as follows : on the north by Kosgahahenewatta claimed by Don Diyogu Abraham Wijesinhe Appuhamy ; on the east and south by the village limit of Nakulugamuwa ; on the west by Aliannawaladeniya claimed by Don Diogu Abraham Wijesinhe Appuhamy and others.



Scale of 8 Chains to an Inch.

Situation : Galagama village in Giruwa Pattu West of Hambantota District.

Preliminary plan 301.

Lot.	Name of Land.	Extent.	
		A.	R. P.
143	Aliannawalawewa	0	0 29

Field sheet O₂₄²⁵—32

Surveyor-General's Office,
Colombo, June 19, 1908.

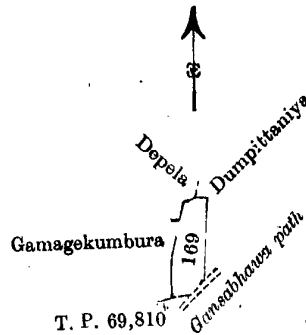
W. C. S. INGLES,
for Acting Surveyor-General.

V.

Preliminary plan 301.

Lot.	Name of Land.	Extent.	
		A.	R. P.
169	Gamagekumbureatmaga	0	2 4

and bounded as follows : on the north by Depela claimed by Goigoda Gamage Don Bastian and others, Dumpittaniya claimed by Don Bastian Muttukumarana ; on the east by Dumpittaniya claimed by Don Bastian Muttukumarana, a Gansabhawa path ; on the south by T. P. 69,810 ; on the west by Gamagekumbura claimed by Kankanangamage Don Simon, Depela claimed by Goigoda Gamage Don Bastian and others.



Scale of 8 Chains to an Inch.

Situation : Galagama village in Giruwa Pattu West of Hambantota District.

Preliminary plan 301.

Lot.	Name of Land.	Extent. A. R. P.
169	Gamagekumbureatmaga	0 2 4

Field sheet O 25
24—32

Surveyor-General's Office,
Colombo, June 19, 1908.

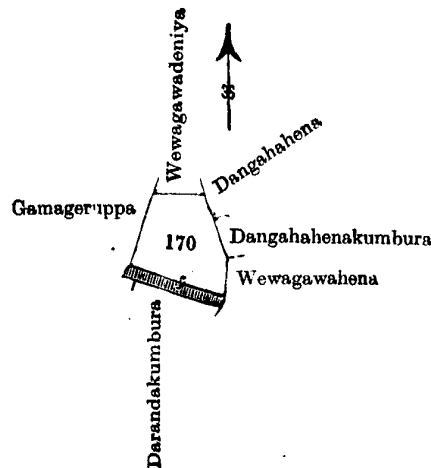
W. C. S. INGLES,
for Acting Surveyor-General.

VI.

Preliminary plan 301.

Lot.	Name of Land.	Extent. A. R. P.
170	Godakadurugasarewewa	1 2 16

and bounded as follows : on the north by Wewagawadeniya claimed by Wanniarachchige Don Siman and others ; on the east by Dangahahena claimed by Mirisse Lankage Punchedi Appu, Dangahahenekumbura claimed by ditto, Wewagawahena claimed by ditto ; on the south by Darandekumbura claimed by Wanniarachchi Kankanange Don Carolis Vel-Vidane and others, Gamageruppa claimed by Kankanangamage Don Janis and others ; on the west by Gamageruppa claimed by Kankanangamage Don Janis and others.



Scale of 8 Chains to an Inch.

Situation : Galagama village in Giruwa Pattu West of Hambantota District.

Preliminary plan 301.

Lot.	Name of Land.	Extent. A. R. P.
170	Godakadurugasarewewa	1 2 16

Field sheet O 25
24—32

Surveyor-General's Office.
Colombo, June 19, 1908.

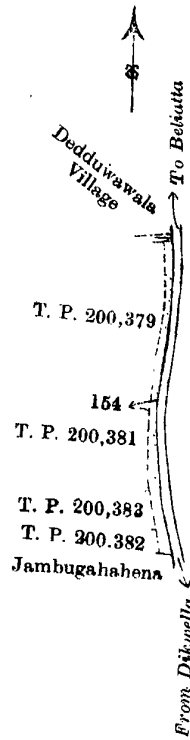
W. C. S. INGLES,
for Acting Surveyor-General.

VII.

Preliminary plan 301.

Lot.	Name of Land.	Extent.	
		A.	R. P.
154	Bahiramankadahena	0	1 26

and bounded as follows : on the north by the village limit of Dedduwawala ; on the east by the road from Beliatta to Dikwella ; on the south by Jambugahahena claimed by Don Samel Wickramasingha Warnabarana Appuhamy ; on the west by T. Ps. 200,382, 200,383, 200,381, and 200,379.



Scale of 8 Chains to an Inch.

Situation : Galagama village in Giruwa Pattu West of Hambantota District.

Preliminary plan 301.

Lot.	Name of Land.	Extent.	
		A.	R. P.
154	Bahiramankadahena	0	1 26

Field sheet O ²⁵ 24-32

Surveyor-General's Office,
Colombo, September 26, 1908.
3.241

J. B. M. RIDOUT,
for Acting Surveyor-General.
Hambantota S. O. 142—1908.

Notice under "The Waste Lands Ordinances of 1897, 1899, 1900, and 1903."

TAKE notice that unless within three months from November 6, 1908, the persons, if any, who claim any interest in the lands hereinafter mentioned or in any one or more of such lands make claim in person or in writing to the said lands or any of them or to some interest therein to J. G. Fraser, Esq., Special Officer appointed under section 28 of "The Waste Lands Ordinances of 1897, 1899, 1900, and 1903," at his office at Hill House, Mutwal, Colombo :

Such Special Officer, in pursuance of the powers vested in him by the said Ordinances, will declare by writing under his hand that the said lands or such of them, as to which no claim has been made, are the property of the Crown.

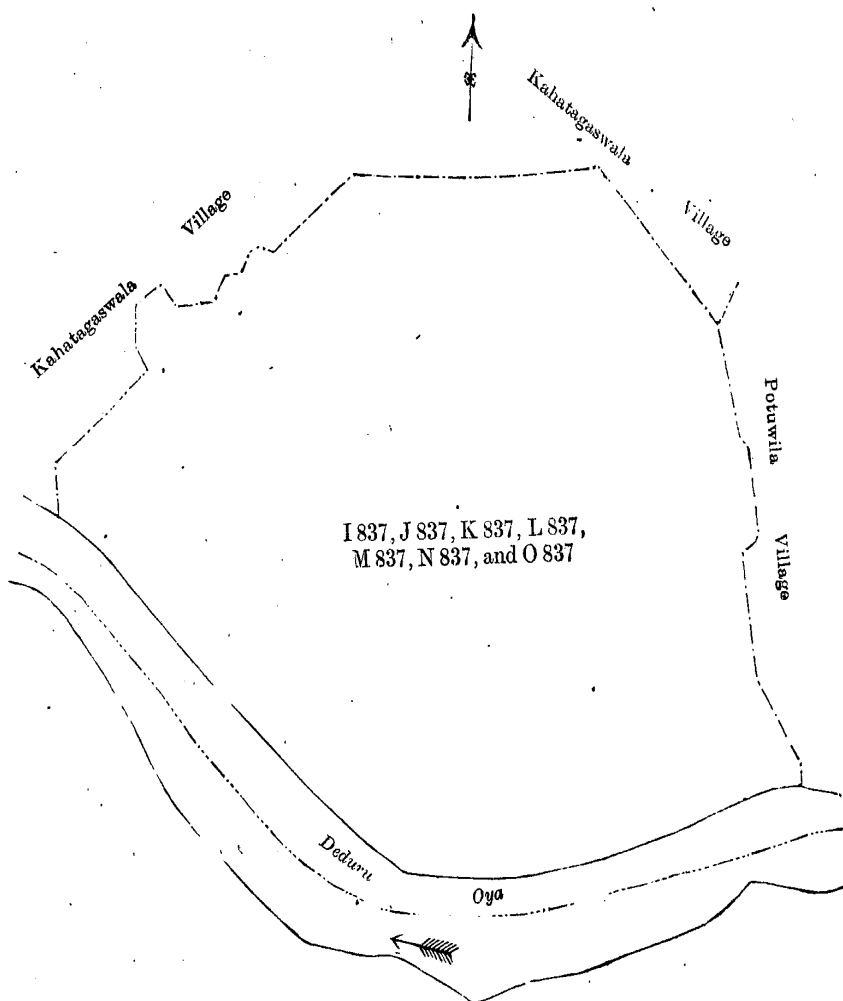
J. G. FRASER,
Special Officer.

Description of the Lands referred to.

The following lots situated in the village of Embillamada, of the Mahagalboda Egoda korale in the Hiriyala hatpattu of the Kurunegala District, in the North-Western Province, as described in the annexed certified tracing :—

Lot.	Name of Land.	Preliminary plan 1,890.		Extent.
		A.	R. P.	
I 837	Megahamulahena	2	3 28	
J 837	Embillamadawewa	1	2 4	
K 837	Embillamadawela	3	2 16	
L 837	Oyabodalinayaya <i>alias</i> Dangahamulahena	6	0 15	
M 837	Siyambalagahamulahena	2	0 0	
N 837	Getaya Dalupota	1	2 38	
O 837	Ambagahamulahena	1	3 12	
		19	2 33	

and bounded as follows : on the north by the village limit of Kahatagaswala ; on the east by the village limit of Potuwila ; on the south and west by the Deduru-oya.



Scale of 8 Chains to an Inch.

Situation : Embillamada village in Maha Galboda Egoda korale of Kurunegala District.

Lot.	Name of Land.	Preliminary plan 1,890.		Extent.
		A.	R. P.	
I 837	Megahamulahena	2	3 28	
J 837	Embillamadawewa	1	2 4	
K 837	Embillamadawela	3	2 16	
L 837	Oyabodalinayaya <i>alias</i> Dangahamulahena	6	0 15	
M 837	Siyambalagahamulahena	2	0 0	
N 837	Getaya Dalupota	1	2 38	
O 837	Ambagahamulahena	1	3 12	
		19	2 33	

Surveyor-General's Office,
Colombo, September 30, 1908.

3,242

A. H. G. DAWSON,
for Acting Surveyor-General.
Kurunegala S. O. 44—1908

Notice under "The Waste Lands Ordinances of 1897, 1899, 1900, and 1903."

TAKE notice that unless within three months from November 6, 1908, the persons, if any, who claim any interest in the lands hereinafter mentioned or in any one or more of such lands make claim in person or in writing to the said lands or any of them or to some interest therein to W. E. Wait, Esq., Special Officer appointed under section 28 of "The Waste Lands Ordinances, 1897, 1899, 1900, and 1903," at his office at Hill House, Mutwal, Colombo :

Such Special Officer, in pursuance of the powers vested in him by the said Ordinances, will declare by writing under his hand that the said lands or such of them, as to which no claim has been made, are the property own.

W. E. WAIT,
Special Officer.

Description of the Lands referred to.

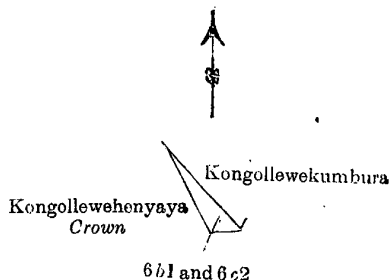
The following lots situated in the village of Kongollewa, in the Alut Kadawat tulana of the Kadawat korale of the Nuwaragam palata, in the North-Central Province, as described in the annexed certified tracings:—

I.

Preliminary plan 423.

Lot.	Name of Land.	Extent.		
		A.	R.	P.
6b1 ..	Kongollewekumburewedibima ..	0	0	21
6c2 ..	Do. ..	0	0	9
		<hr/>		
		0	0	30

and bounded as follows: on the north and east by Kongollewekumbura claimed by Kanagasabapathy, overseer on the south and west by Kongollewehenyaya declared to be Crown property under Waste Lands Ordinances.



Scale of 8 Chains to an Inch.

Situation : Kongollewa in Alut Kadawat tulana of Anuradhapura District.

Preliminary plan 423.

Lot.	Name of Land.	Extent.		
		A.	R.	P.
6b1 ..	Kongollewekumburewedibima ..	0	0	21
6c2 ..	Do. ..	0	0	9
		<hr/>		
		0	0	30

Field sheet C ²⁴
40—48

Surveyor-General's Office,
Colombo, September 30, 1908.

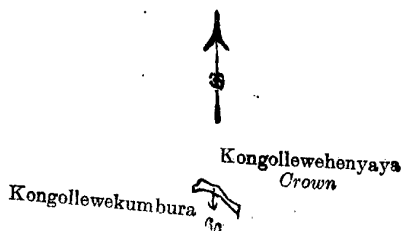
J. B. M. RIDOUT,
for Acting Surveyor-General.

II.

Preliminary plan 423.

Lot.	Name of Land.	Extent.		
		A.	R.	P.
6c ..	Kongollewekumburewedibina ..	0	0	5

and bounded as follows : on the north and east by Kongollewehenyaya declared to be Crown property under the Waste Lands Ordinances ; on the south and west by Kongollewekumbura claimed by Kanagasabapathy, overseer.



Scale of 8 Chains to an Inch.

Situation : Kongollewa village in Alut Kadawat tulana of Anuradhapura District.

Preliminary plan 423.

Lot.	Name of Land.	Extent.	
		A.	R. P.
6c	Kongollewekumburewedibima	0	0 5

Field sheet C ²⁴
40—48

Surveyor-General's Office,
Colombo, September 30, 1908.

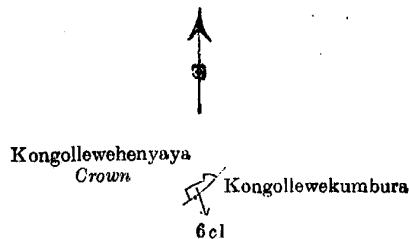
J. B. M. RIDOUT,
for Acting Surveyor-General.

III.

Preliminary plan 423.

Lot.	Name of Land.	Extent.	
		A.	R. P.
6c1	Kongollewakumburewedibima	0	0 8

and bounded as follows : on the north by Kongollewehenyaya declared to be Crown property under the Waste Lands Ordinances ; on the east and south by Kongollewekumbura claimed by Kanagasabapathy, overseer ; on the west by Kongollewehenyaya declared to be Crown property under the Waste Lands Ordinances.



Scale of 8 Chains to an Inch.

Kongollewa village in Alut Kadawat tulana of Anuradhapura District.

Preliminary plan 423.

Lot.	Name of Land.	Extent.	
		A.	R. P.
6c1	Kongollewakumburewedibima	0	0 8

Field sheet C ²⁴
40—48

Surveyor-General's Office,
Colombo, September 30, 1908.

J. B. M. RIDOUT,
for Acting Surveyor-General.
Anuradhapura S. O. 35—1908

3,243

Notice under "The Waste Lands Ordinances of 1897, 1899, 1900, and 1903."

TAKE notice that unless within three months from November 6, 1908, the persons, [if any, who claim any interest in the lands hereinafter mentioned or in any one or more of such lands make claim in person or in writing to the said lands or any of them or to some interest therein to W. E. Wait, Esq., Special Officer appointed under section 28 of "The Waste Lands Ordinances, 1897, 1899, 1900, and 1903," at his office at Hill House, Mutwal, Colombo :

Such Special Officer, in pursuance of the powers vested in him by the said Ordinances, will declare by writing under his hand that the said lands or such of them, as to which no claim has been made, are the property of the Crown.

W. E. WAIT,
Special Officer.

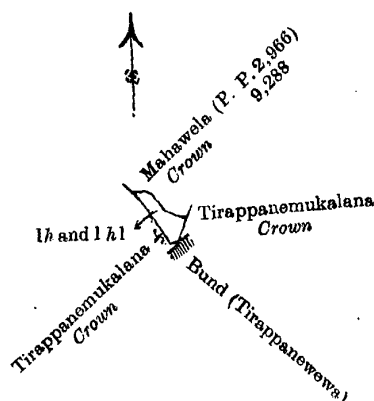
Description of the Lands referred to.

The following lots situated in the village of Tirappane, in the Ihala Medagandahe tulana of the Nuwaragam korale of the Nuwaragam palata, in the North-Central Province, as described in the annexed certified tracing :—

Preliminary plan 341.

Lot.	Name of Land.	Extent.	
		A.	R. P.
1h	Migaskotuwawedibima	0	0 21
1h1	Migaskotuwawedibima (bund reservation)	0	0 9
		0	0 30

and bounded as follows : on the north by Mahawela (P. P. 2,966/9,288) belonging to the Crown ; on the east by Tirappanemukalana declared to be the Crown property under the Waste Lands Ordinances ; on the south by bund (Tirappanewewa), Tirappanemukalana declared to be the Crown property under the Waste Lands Ordinances ; on the west by Tirappanemukalana declared to be the Crown property under the Waste Land Ordinances.



Scale of 8 Chains to an Inch.

Situation : Tirappane village in Ihala Medagandahe tulana of Nuwarakalawiya District.

Lot.	Name of Land.	Extent.		
		A.	R.	P.
1h ..	Migaskotuawedibima ..	0	0	21
1h1 ..	Migaskotuawedibima (bund reservation) ..	0	0	9
		0 0 30		

Field sheet F ⁹ 51—59Surveyor-General's Office,
Colombo, September 28, 1908.

3,244

J. B. M. RIDOUT,
for Acting Surveyor-General.
Anuradhapura S. O. 36—1908

Notice under "The Waste Lands Ordinances of 1897, 1899, 1900, and 1903."

TAKE notice that unless within three months from November 6, 1908, the persons, if any, who claim any interest in the lands hereinafter mentioned or in any one or more of such lands or to some interest therein make claim in person or in writing to the said lands or any of them or to some interest therein to J. M. Davies, Esq., Special Officer appointed under section 28 of "The Waste Lands Ordinances, 1897, 1899, 1900, and 1903," at his office at Hill House, Mutwal, Colombo :

Such Special Officer, in pursuance of the powers vested in him by the said Ordinances, will declare by writing under his hand that the said lands or such of them, as to which no claim has been made, are the property of the Crown.

J. M. DAVIES,
Special Officer.*Description of the Lands referred to.*

The following lots situated in the village of Kongolla, in the Medagam pattu korale of the Welassa divisions in the Province of Uva, as described in the annexed certified tracings :—

Lot.	Name of Land.	Extent.		
		A.	R.	P.
1 ..	Kanu-ulpitiya ..	0	2	36
4 ..	Kitugasarawa ..	2	2	25
5 ..	Gammalugahalandeyaya, Galkandeyaya, Heraliwattehena, Uda-arawewewa, Kokatiyagahadenshena, Kitugasarawepahalapitiya, Gammalugahalandepitiya, Gammalugahalandepahalapitiya, Hemagahalandeyaya, Nimunnigewattehenyaya, Hewanehenyaya, Linda-arawehenyaya, Leemakanattehenyaya, Kiularawa, Yaddessagearawa, Katuimbulehenyaya, Diklandekanawegalamullehenyaya, Elellangollewattenyaya, Wiketugahamulahenyaya, Diklandehena, Galgodahenyaya, Burutagahalanda ..	492	1	9
5b ..	Wiketugalaekkelawatta ..	1	1	12
6 ..	Kokatiyagahadenakumbura ..	1	0	33
7 ..	Malpellagodamukalana ..	51	2	24
9 ..	Kalogahapitiya ..	1	1	4
15 ..	Eruma ..	0	3	12
16 ..	Galgodamukalana ..	0	0	30
		552 0 25		

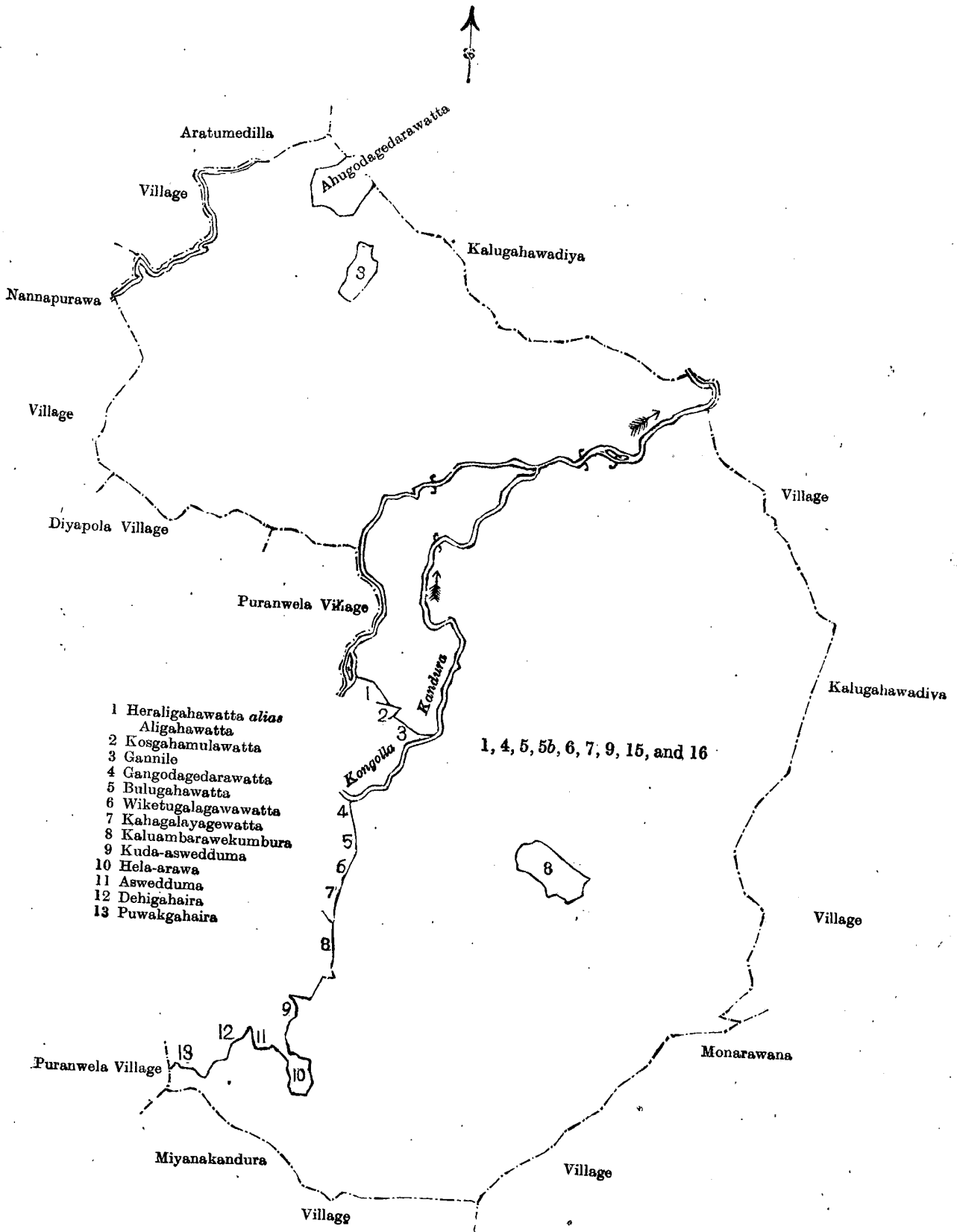
and bounded as follows: on the north by the village limit of Aratumedilla, the village limit of Kalugahawadiya, Ahugodagedarawatta claimed by Ahugodagedera Gamandi and others, the village limit of Kalugahawadiya; on the east by the village limit of Kalugahawadiya, the village limit of Monarawana; on south by the village limit of Miyanakandura; on the west by the village limit of Puranwela, Puwakgahaira claimed by K. T. M. Kalu Banda, ex-Arachchi, Dehigahaira claimed by Gamagedara Banda Gamarala, Aswedduma claimed by Gamagedara Tambu, Hela-arawa claimed by Gamagedara Appuhamy, Kuda-aswedduma claimed by Gamagedara Tambu, Kaluambarawekumbura claimed by ditto, Kahagalayagewatta claimed by Gamagedara Banda Gamarala, Wiketugalagawawatta claimed by ditto, Bulugahawatta claimed by ditto, Gangodagedarawatta claimed by Gamagedara Tambu, the Kongollakandura, Gannile claimed by Gamagedara Banda Gamarala, Kosgahamulawatta claimed by Gamagedara Heen Appu, Heraligahawatta *alias* Aligahawatta claimed by Gamagedara Banda Gamarala of Kongolla, the village limit of Puranwela, the village limit of Diyapola, the village limit of Nannapurawa, the village limit of Aratumedilla.

NOTE.—The following lots lying within the above boundaries are excluded from this part of the notice, and their aggregate acreage of 4 acres 1 rood and 13 perches is not included in the acreage of 552 acres and 25 perches given above:—

Preliminary plan 148.

Lot.	Name of Land.	Extent.		
		A.	R.	P.
3	Uda-arawa	1	1	26
8	Elellangollepahatakumbura, Elellangollehelakumbura	2	3	27
		4	1	13

[For Tracing see page 1485.]



Situation : Kongolla village in Medagam pattu korale of Badulla District.

Preliminary plan 148.

Lot.	Name of Land.	Extent.		
		A.	R.	P.
1 ..	Kanu-ulpitiya ..	0	2	36
4 ..	Kitulgasarawa ..	2	2	25
5 ..	Gammalugahalandeyaya, Galkandeyaya, Heraliwatthena, Uda-arawewewa, Kokatiyagahadenahena, Kitulgasarawepahalapitiya, Gammalugahalandepitiya, Gammalugahalandepahalapitiya, Hemagahalandeyaya, Nimunnigewattehenyaya, Hewanehenyaya, Linda-arawehenyaya, Léemakanattehenyaya, Kiularawa, Yaddessagearawa, Katuimbulehenyaya, Diklandekanawegalamullehenyaya, Elellangollewatthenyaya, Wiketugahamulohenyaya, Diklandehena, Galgodahenyaya, Burutagahalanda ..	492	1	9
5b ..	Wiketugalaekkelawatta ..	1	1	12
6 ..	Kokatiyagahadenakumbura ..	1	0	33
7 ..	Malpellagodamukalana ..	51	2	24
9 ..	Kalogahapitiya ..	1	1	4
15 ..	Eruma ..	0	3	12
16 ..	Galgodamukalana ..	0	0	30
		552	0	25
<i>Lots excluded.</i>				
3 ..	Uda-arawa ..	1	1	26
8 ..	Elellangollepahatakumbura, Elellangollehelakumbura ..	2	3	27
		4	1	13

Surveyor-General's Office,
Colombo, September 21, 1908.

Field sheets M ³ 55-63 and M ⁸ 7-15

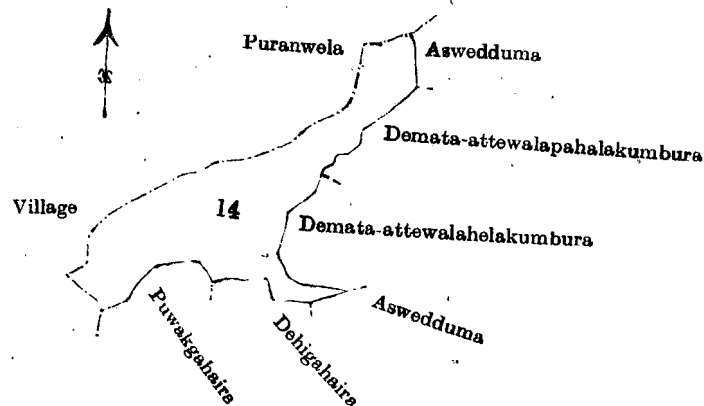
J. B. M. RIDOUT,
for Acting Surveyor-General.

II.

Preliminary plan 148.

Lot.	Name of Land.	Extent.		
		A.	R.	P.
14 ..	Medawattihena, Medagodahena, Puwakgahairemedawatta ..	5	1	21

and bounded as follows : on the north by the village limit of Puranwela ; on the east by Aswedduma claimed by Gamagedara Banda, Demata-attewalapahalakumbura claimed by Sidu Banda Arachchi, Demata-attewalahalakumbura claimed by Gamagedara Bandara Menika and others ; on the south by Aswedduma claimed by Gamagedara Tambu, Dehigahaira claimed by Gamagedara Banda Gamarala, Puwakgahaira claimed by K. T. M. Kalu Banda, ex-Arachchi ; on the west by the village limit of Puranwela.



Scale of 8 Chains to an Inch.

Situation : Kongolla village in Medagam pattu korale of Badulla District.

Preliminary plan 148.

Lot.	Name of Land.	Extent.		
		A.	R.	P.
14 ..	Medawattihena, Medagodahena, Puwakgahairemedawatta ..	5	1	21

Surveyor-General's Office,
Colombo, September 21, 1908.

Field sheets M ³ 55-63 and M ⁸ 7-15

J. B. M. RIDOUT,
for Acting Surveyor-General.

3,245

Uva S. O. 39-1908