



Ceylon Government Gazette

Published by Authority.

No. 6,274 — FRIDAY, NOVEMBER 13, 1908.

PART I.—General: Minutes, Proclamations, Appointments, and General Government Notifications. PART III.—Provincial Administration.
 PART II.—Legal and Judicial. PART IV.—Land Settlement.
 PART V.—Mercantile, Marine, Municipal, Local, &c.

Separate paging is given to each Part in order that it may be filed separately.

Part IV.—Land Settlement.

	PAGE		PAGE
Final Orders	1487	Preliminary Notices	1504

FINAL ORDERS.

Order under Section 2 of "The Waste Lands Ordinances of 1897, 1899, 1900, and 1903," declaring Land to be Crown Property.

In the matter of the land commonly called or known as Paragahahena, situate in the village of Denagama, in the Kandaboda pattu of the Matara District, in the Southern Province, and of "The Waste Lands Ordinances of 1897, 1899, 1900, and 1903."

THE notice required by section 1 of "The Waste Lands Ordinances of 1897, 1899, 1900, and 1903," having been duly published in manner prescribed by that section in respect of the above-named land (*vide* Notice No. 3,057), and no claim having been made to the said land or to any interest therein within the period of three months from the date specified in the said notice, I, John George Fraser, Special Officer appointed under section 28 of the said Ordinances, under and by virtue of the powers vested in me in that behalf by section 2 of the said Ordinances, do hereby on October 9, 1908, order and declare that the said land, as more fully described herein below, situate in the village of Denagama, in the Kandaboda pattu of the Matara District, in the Southern Province, and shown as lot 176a in preliminary plan 172 and in the annexed certified tracing therefrom, and containing in extent 1 rood and 10 perches, is the property of the Crown.

Description of the Land referred to.

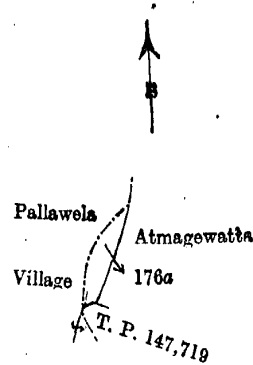
The land commonly called or known as Paragahahena, situated in the village of Denagama, in the Kandaboda pattu of the Matara District, in the Southern Province, containing in extent 1 rood and 10 perches, shown as lot 176a in preliminary plan No. 172 and in the annexed certified tracing therefrom, and bounded as follows: on the north by the village limit of Pallawela; on the east by Atmagawatta claimed by Dingitta and others; on the south by T.P. 147,719; on the west by the village limit of Pallawela.

October 9, 1908.

1487

J. G. FRASER,
 Special Officer.

D 1



Scale of 8 Chains to an Inch.

Situation : Denagama village in Kandaboda pattu.

Preliminary plan 172.

Lot.	Name of Land.	Extent.	
		A.	R. P.
176a	Paragahahena	0	1 10

Field sheet O ²⁰
21—29

Surveyor-General's Office,
Colombo, May 9, 1908.
Matara S. O. 1,477

P. D. WARREN,
Surveyor-General.

**Order under Section 2 of "The Waste Lands Ordinances of 1897, 1899, 1900, and 1903,"
declaring Lands to be Crown Property.**

In the matter of the lands commonly called or known as Warayayehena, Henegehuyaya, Wewagawayaya, Alutwatta, Mailagahayaya, &c., situate in the village of Dikwewa, in the East Giruwa pattu of the Hambantota District, in the Southern Province, and of "The Waste Lands Ordinances of 1897, 1899, 1900, and 1903."

THE notice required by section 1 of "The Waste Lands Ordinances of 1897, 1899, 1900, and 1903," having been duly published in manner prescribed by that section in respect of the above-named lands (*vide* Notice No. 3,080), and no claim having been made to the said lands or to any interest therein within the period of three months from the date specified in the said notice, I, Frederick Lewis, Special Officer appointed under section 28 of the said Ordinances, under and by virtue of the powers vested in me in that behalf by section 2 of the said Ordinances, do hereby on October 10, 1908, order and declare that the said lands as more fully described herein below, situate in the village of Dikwewa, in the East Giruwa pattu of the Hambantota District, in the Southern Province, and shown as lots 1, 2, 3, 7, 8, 10, 13 in preliminary plan 426, and in the annexed certified tracing therefrom, and containing in extent about 916 acres 2 roods and 28 perches, are the property of the Crown.

Description of the Lands referred to.

The following lots situated in the village of Dikwewa, in the East Giruwa pattu of the Hambantota District, in the Southern Province, as described in the annexed certified tracing:—

Preliminary plan 426.

Lot.	Name of Land.	Extent.	
		A.	R. P.
1	Warayayehena, Henegehuyaya, Wewagawayaya, Alutwatta, Mailagahayaya, Welagawahena, Parehena, Wattagawakoratuwahena, Kadjugahakoratuwahena, Medapotawehena, Mukalanyaya, Pahalawelagawayaya, Ratmalkoratuwa	888	1 29
2	Dikwewahenyaya	4	0 15
3	Ihalawewa	12	0 36
7	Morawakkoralepotawa	0	2 3
8	Pahalawewa	8	0 15
10	Upasakaralagepotawa	1	1 2
13	Mahawewa	2	0 8
		916	2 28

and bounded as follows: on the north by the village limit of Metigatwela, the boundary of the Province of Sabaragamuwa; on the east by the village limit of Siyambalakota; on the south by the village limit of Abeysekeragama, the Kachchigal-ara; on the west by the Kachchigal-ara, the village limit of Metigatwela.

NOTE.—The following lots lying within the above boundaries are excluded from this order, and their aggregate acreage of 75 acres 2 roods and 3 perches is not included in the acreage of 916 acres 2 roods and 28 perches given above :—

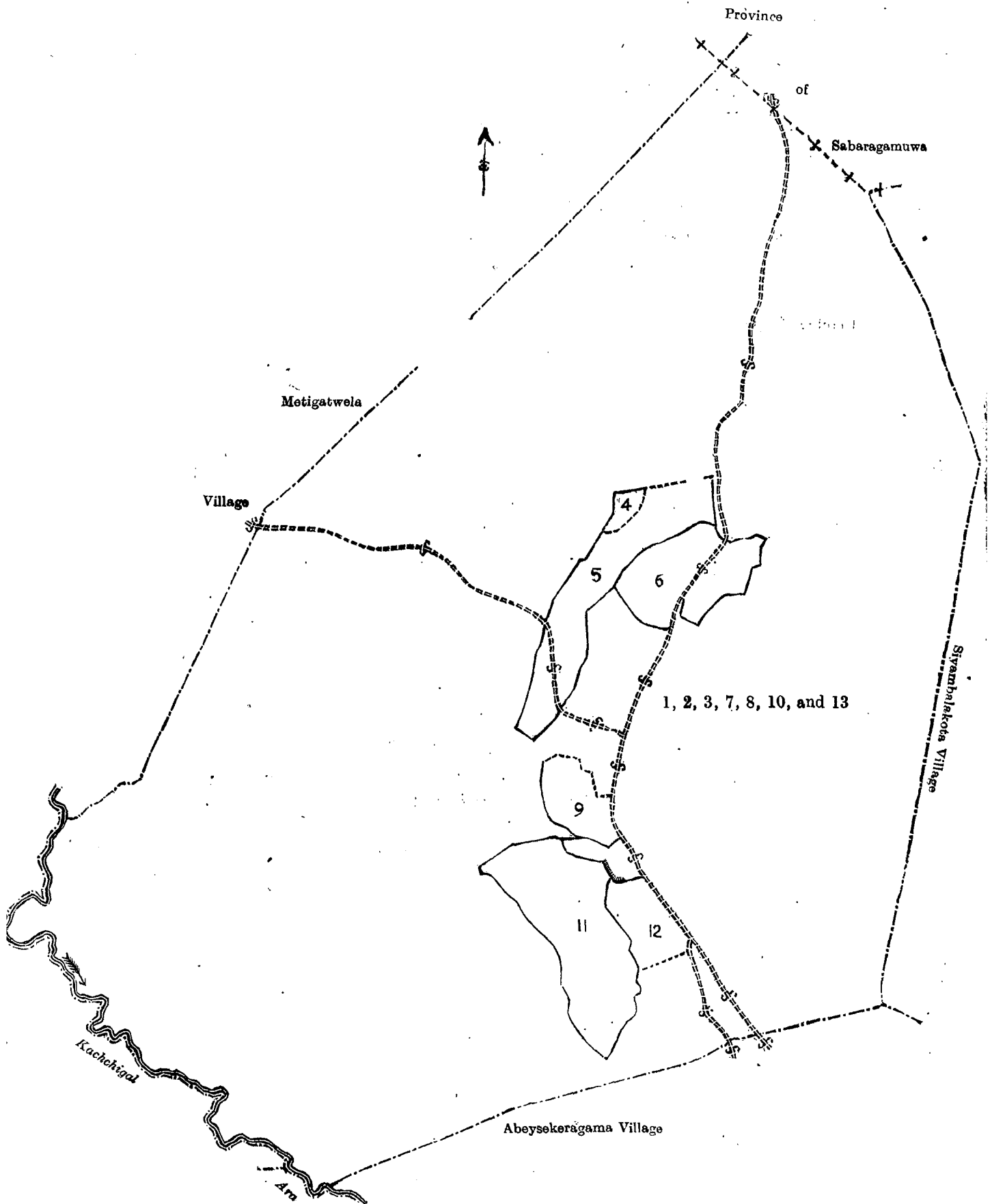
Preliminary plan 426.

Lot.	Name of Land.	Extent.		
		A.	R.	P.
4 ..	Ihalawela	1	1	5
5 ..	Do.	19	2	10
6 ..	Godawanewatta, Kongahawatta, Paluwatta, Kosgahawatta, Ambagahawatta, Siyambalagahawatta, Imbulgahawatta, Murungagahawatta, Bogahawatta, Kanattewatta, Dehigahawatta, Parewatta ..	14	3	0
9 ..	Wadugedarawatta, Wewagawawatta, Polgahawatta, Komewatta, Ketanwatta, Palugahawatta, ..	7	1	23
11 ..	Pahalawela	25	2	0
12 ..	Mahagedarawatta, Kosgahawatta	7	0	5
		<u>75</u>	<u>2</u>	<u>3</u>

October 10, 1908.

FREDERICK LEWIS,
Special Officer.

[For Tracing see page 1490.]



Scale of 16 Chains to an Inch.

Situation: Dikwewa village in East Giruwa pattu of Hambantota District.

Preliminary plan 426.

Lot.	Name of Land.	Extent.		
		A.	R.	P.
1	Warayayehena, Henegehuyaya, Wewagawayaya, Alutwatta, Mailgahayaya, Welagawahena, Parehena, Wattagawakoratuwahena, Kadjugahakoratuwahena, Medapotawehena, Mukalanyaya, Pahalawelagawayaya, Raimalkoratuwa	888	1	29
2	Dikwewahenyaya	4	0	15
3	Ihalawewa	12	0	36
7	Morawakkoralepotawa	0	2	3
8	Pahalawewa	8	0	15
10	Upasakaralagepotawa	1	1	2
13	Mahawewa	2	0	8
		916	2	28

Lots excluded.

4	Ihalawela	1	1	5
5	Do.	19	2	10
6	Godawanewatta, Kongahawatta, Paluwatta, Kosgahawatta, Ambagahawatta, Siyambalagahawatta, Imbulgahawatta, Murungagahawatta, Bogahawatta, Kanattewatta, Deligahawatta, Parewatta	14	3	0
9	Wadugedarawatta, Wewagawawatta, Polgahawatta, Komewatta, Ketanwatta, Palugahawatta	7	1	23
11	Pahalawela	25	2	0
12	Mahagedarawatta, Kosgahawatta	7	0	5
		75	2	3

Field sheets P 11 24—32 & P 11 40—48

Surveyor-General's Office,
Colombo, May 13, 1908.
Hambantota S. O. 224

P. D. WARREN,
Surveyor-General.

Order under Section 2 of "The Waste Lands Ordinances of 1897, 1899, 1900, and 1903,"
declaring Lands to be Crown Property.

In the matter of the lands commonly called or known as Bogahahenyaya, Wewagawahena, Pendawahena, Helambagahena, Helambawala, &c., situate in the village of Beddewewa, in the East Giruwa pattu of the Hambantota District, in the Southern Province and of "The Waste Lands Ordinances of 1897, 1899, 1900, and 1903."

THE notice required by section 1 of "The Waste Lands Ordinances of 1897, 1899, 1900, and 1903," having been duly published in manner prescribed by that section in respect of the above-named lands (*vide* Notice No. 3,076), and no claim having been made to the said lands or to any interest there in within the period of three months from the date specified in the said notice, I, Frederick Lewis, Special Officer appointed under section 28 of the said Ordinances, under and by virtue of the powers vested in me in that behalf by section 2 of the said Ordinances, do hereby on October 10, 1908, order and declare that the said lands as more fully described herein below, situate in the village of Beddewewa, in the East Giruwa pattu of the Hambantota District, in the Southern Province, and shown as lots 1, 1a, 1b, and 2 in preliminary plan 415, and in the annexed certified tracing therefrom, and containing in extent about 332 acres 2 roods and 34 perches, are the property of the Crown.

Description of the Lands referred to.

The following lots situated in the village of Beddewewa, in the East Giruwa pattu of the Hambantota District, in the Southern Province, as described in the annexed certified tracing:—

Preliminary plan 415.

Lot.	Name of Land.	Extent.		
		A.	R.	P.
1	Bogahahenyaya, Wewagawahena, Pendawahena, Helambagahena, Helambawala, Gurugalpalahena, Serugahahena, Beddewewalangkatoruwa, Nugehena, Welagawahena, Paragawahena	321	3	17
1a	Bogahahena	1	3	27
1b	Siyambalagahakoratuwa	6	2	0
2	Beddewewa	2	1	30
		332	2	34

and bounded as follows: on the north by the village limit of Korakawala; on the east by the village limit of Dissawagegama, the village limit of Pallegama; on the south by the village limit of Suriyapokuna, Polgahawatta claimed by Singappuliliyanage Disanhmy, Ambagahawatta *alias* Polgahawatta belonging to the Crown, Polgahawatta claimed by Singappuliliyanage Disanhmy, Ambagahawatta belonging to the Crown, the village limit of Suriyapokuna; on the west by the village limit of Debokkawa, the village limit of Korakawala.

NOTE.—The following lots lying within the above boundaries are excluded from this order, and their aggregate acreage of 5 acres 2 roods and 15 perches is not included in the acreage of 332 acres 2 roods and 34 perches given above:—

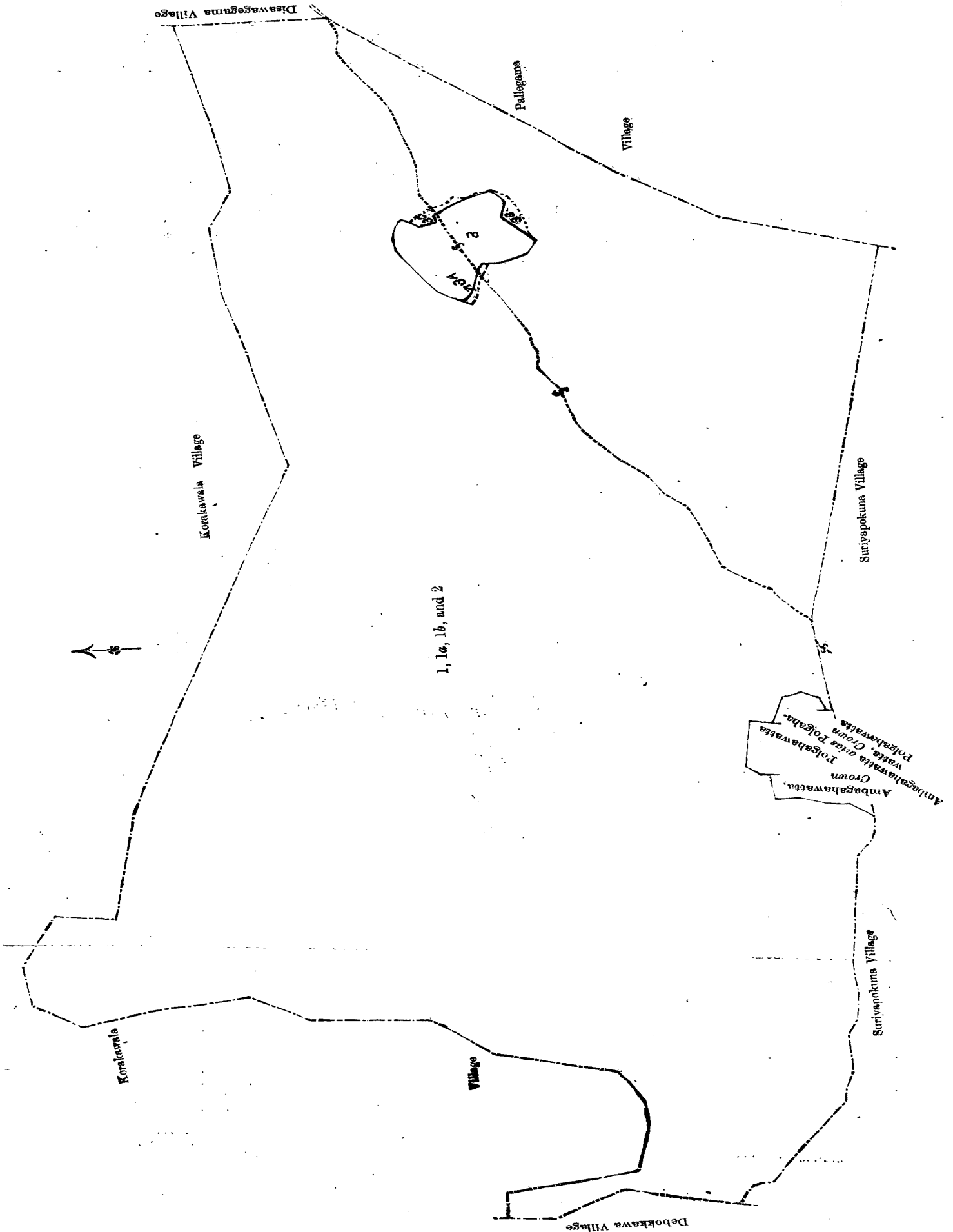
Preliminary plan 415.

Lot	Name of Land.	Extent.		
		A.	R.	P.
3	Beddewewakumbura <i>alias</i> Welikumbura and Mailagahakumbura	4	3	26
3a	Beddewewakumbura	0	0	29
3b	Do.	0	1	0
3c	Do.	0	1	0
		5	2	15

October 10, 1908.

FREDERICK LEWIS,
Special Officer.

D 2



Scale of 8 Chains to an Inch.

Situation : Beddewewa village in Giruwa Pattu East of Hambantota District.

Preliminary plan 415.

Lot.	Name of Land.	Extent.		
		A.	R.	P.
1	Bogahahenyaya, Wewagawahena, Pendawalahena, Helambagahahena, Helambawala, Gurugalpalahena, Serugahahena, Beddewewalangakoratuwa, Nugehena, Welagawahena, Paragawahena	321	3	17
1a	Bogahahena	1	3	27
1b	Siyambalagahakoratuwa	6	2	0
2	Beddewewa	2	1	30
		332	2	34

Lots excluded.

3	Beddewewakumbura <i>alias</i> Welikumbura and Mailagahakumbura	4	3	26
3a	Beddewewakumbura	0	0	29
3b	Do.	0	1	0
3c	Do.	0	1	0
		5	2	15

Field sheets P₃₇₋₄₅¹¹ & P₃₈₋₄₆¹¹

Surveyor-General's Office,
Colombo, May 13, 1908.
Hambantota S. O. 225

P. D. WARREN,
Surveyor-General.

**Order under Section 2 of "The Waste Lands Ordinances of 1897, 1899, 1900, and 1903,"
declaring Lands to be Crown Property.**

In the matter of the lands commonly called or known as Loluhena, Welikadahena, Udukiriwilawewa, Geeganagewewa, &c., situate in the village of Medagama, in the West Giruwa pattu of the Hambantota District, in the Southern Province, and of "The Waste Lands Ordinances of 1897, 1899, 1900, and 1903."

THE notice required by section 1 of "The Waste Lands Ordinances of 1897, 1899, 1900, and 1903," having been duly published in manner prescribed by that section in respect of the above-named lands (*vide* Notice No. 3,090), and no claim having been made to the said lands or to any interest therein within the period of three months from the date specified in the said notice, I, Frederick Lewis, Special Officer appointed under section 28 of the said Ordinances, under and by virtue of the powers vested in me in that behalf by section 2 of the said Ordinances, do hereby on October 10, 1908, order and declare that the said lands, as more fully described herein below, situate in the village of Medagama, in the West Giruwa pattu of the Hambantota District, in the Southern Province, and shown as lots 1, 3, 6, 9a, 11, 12, 12c, and 15 in preliminary plan 233 and in the annexed certified tracing therefrom, and containing in extent about 181 acres 1 rood and 15 perches, are the property of the Crown.

Description of the Lands referred to.

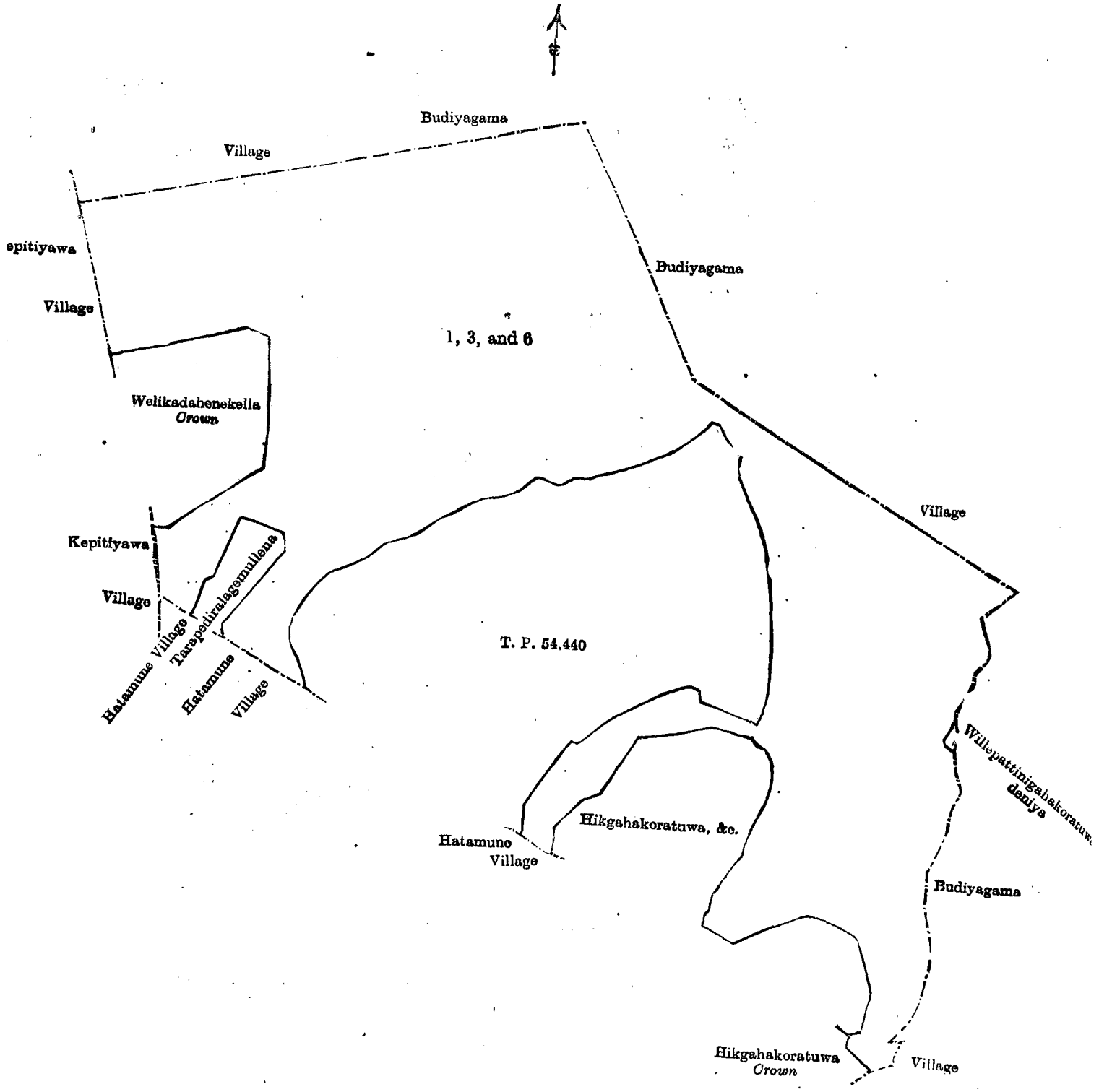
The following lots situated in the village of Medagama, in the West Giruwa pattu of the Hambantota District, in the Southern Province, as described in the annexed certified tracings:—

I.

Preliminary plan 233.

Lot.	Name of Land.	Extent.		
		A.	R.	P.
1	Loluhena, Welikadahena	56	0	5
3	Udukiriwilawewa	45	1	3
6	Geeganagewewa	0	1	29
		101	2	37

and bounded as follows: on the north by the village limit of Budiayagama; on the east by the village limit of Budiayagama; Willapattinigahakoratuwedeniya claimed by V. Don Samel and others, the village limit of Budiayagama; on the south by the village limit of Budiayagama, Hikgahakoratuwa belonging to the Crown, Hikgahakoratuwa, &c., claimed by G. Dingi Appu and others, the village limit of Hatamune, T. P. 54,440, the village limit of Hatamune, Tarapediralagemulana claimed by Abeysiri Samaranyaka Don Mathes Appuhamy and others, the village limit of Hatamune; on the west by the village limit of Kepitiyawa, Welikadahenkella belonging to the Crown, the village limit of Kepitiyawa.



Scale of 8 Chains to an Inch.

Situation : Medagama village in Giruwa Pattu West of Hambantota District.

Preliminary plan 233.

Lot.	Name of Land.	Extent.		
		A.	R.	P.
1 ..	Loluhena, Welikadahena ..	56	0	5.
3 ..	Udukiriwilawewa ..	45	1	3
6 ..	Geeganagewewa ..	0	1	29
		<hr/>		
		101	2	37

Field sheet P 16
2-10

Surveyor-General's Office,
Colombo, May 20, 1908.

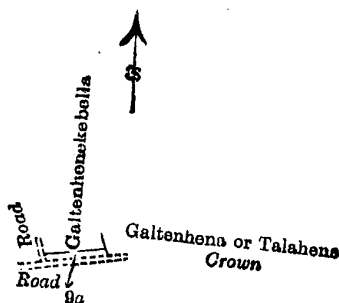
P. D. WARREN,
Surveyor-General.

II.

Preliminary plan 233.

Lot.	Name of Land.	Extent.	
		A.	R. P.
9a	Galtenhenekebella*(road reservation)..	0	0 7

and bounded as follows : on the north by Galtenhenekebella claimed by D. D. Rajapaksa and others ; on the east by Galtenhena or Talahena belonging to the Crown ; on the south and west by a road.



Scale of 8 Chains to an Inch.

Situation : Medagama village in Giruwa Pattu West of Hambantota District.

Preliminary plan 233.

Lot.	Name of Land.	Extent.	
		A.	R. P.
9a	Galtenhenekebella (road reservation)	0	0 7

Field sheet P ¹⁰
2—10

Surveyor-General's Office,
Colombo, May 20, 1908.

P. D. WARREN,
Surveyor-General.

III.

Preliminary plan 233.

Lot.	Name of Land.	Extent.	
		A.	R. P.
11	Metihakkewewa	5	1 4
12	Galketiyehena, Samarakongodellehena, Samarakongodellehenekella, Godawanehena	73	1 36
12c	Samarakoongodella (road reservation)	0	2 32
15	Samarakoongodellehena (road reservation)	0	0 19
		<u>79</u>	<u>2 11</u>

and bounded as follows : on the north by the village limit of Hatamune, the village limit of Budiayagama, the village limit of Mukirigala ; on the east by the village limit of Budiayagama ; on the south by the village limit of Mukirigala, Samarakongodellehena belonging to the Crown, the village limit of Mukirigala ; on the west by the village limit of Hatamune.

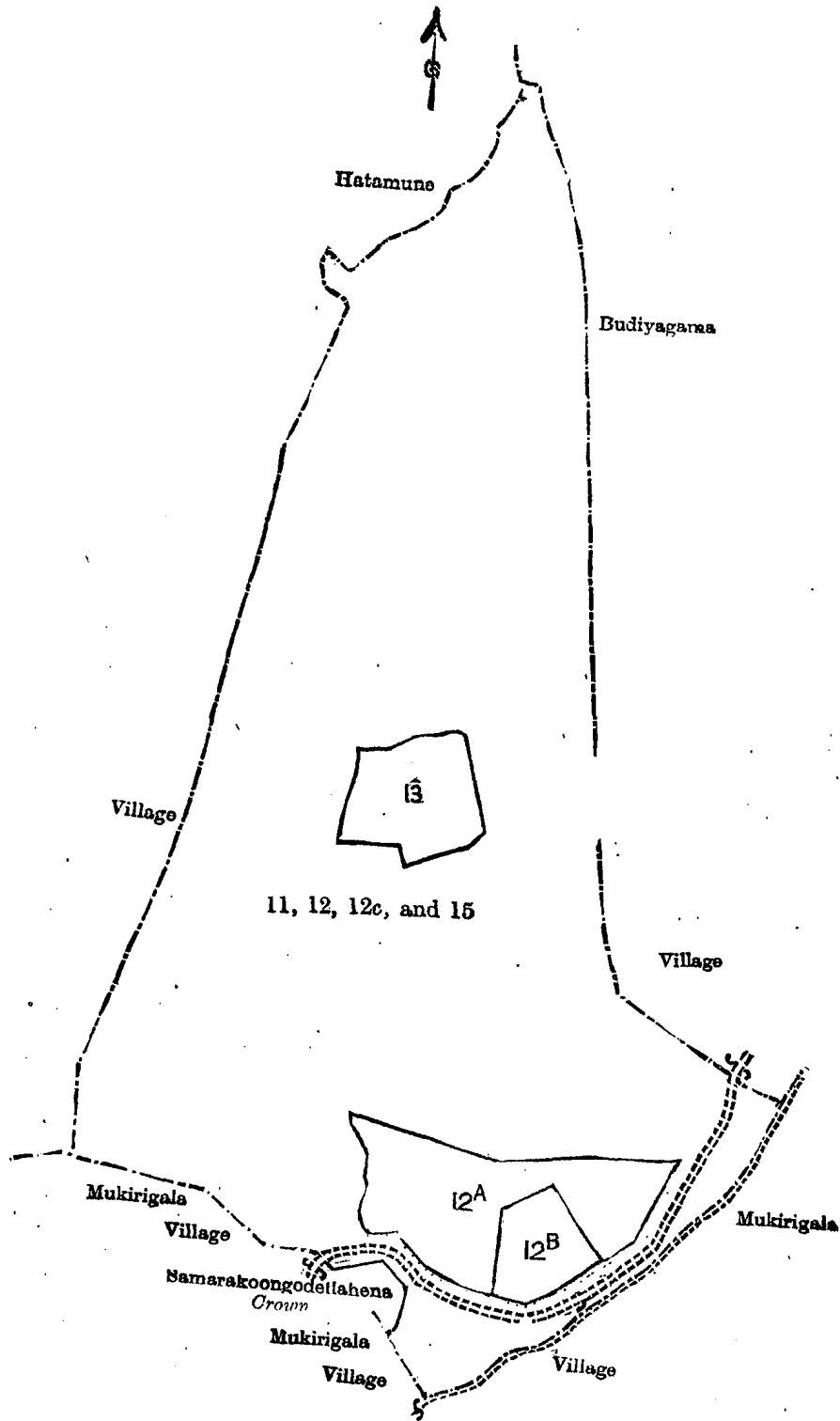
NOTE.—The following lots lying within the above boundaries are excluded from this order, and their aggregate acreage of 9 acres 2 roods and 18 perches is not included in the acreage of 79 acres 2 roods and 11 perches given above :—

Preliminary plan 233.

Lot.	Name of Land.	Extent.	
		A.	R. P.
12a	Samarakongodella	5	0 32
12b	Do.	1	2 20
13	Galgodehena	2	3 6
		<u>9</u>	<u>2 18</u>

October 10, 1908.

FREDERICK LEWIS,
Special Officer.



Scale of 8 Chains to an Inch.

Situation : Medagama village in Gruwa Pattu West of Hambantota District.

Preliminary plan 233.

Lot.	Name of Land.	Extent.		
		A.	R.	P.
11	Metihakkewewa	5	1	4
12	Galketiye-hena, Samarakongodellehena, Samarakon-godellehenekella, Godawanehena	73	1	36
12c	Samarakoongodella (road reservation)	0	2	32
15	Samarakoongodellehena (road reservation)	0	0	19
		79	2	11

Lot.	Name of Land.	Lots excluded.		Extent.	
				A. R. P.	
12a ..	Samarakongodella	5	0 32
12b ..	Do.	1	2 20
13 ..	Galgodehena	2	3 6
				9	2 18

Surveyor-General's Office,
Colombo, May 20, 1908.
Hambantota S. O. 226

Field sheets P 16
2—10 & P 16
18—26

P. D. WARREN,
Surveyor-General.

Order under Section 2 of "The Waste Lands Ordinances of 1897, 1899, 1900, and 1903" declaring Lands to be Crown Property.

In the matter of the lands commonly called or known as Mahawewa and Konagewatuarewewa, situate in the village of Pahala Beligalla, in the West Giruwa pattu of the Hambantota District, in the Southern Province, and of "The Waste Lands Ordinances of 1897, 1899, 1900, and 1903."

THE notice required by section 1 of "The Waste Lands Ordinances of 1897, 1899, 1900, and 1903," having been duly published in manner prescribed by that section in respect of the above-named lands (*vide* Notice No. 3,064), and no claim having been made to the said lands or to any interest therein within the period of three months from the date specified in the said notice, I, John George Fraser, Special Officer appointed under section 28 of the said Ordinances, under and by virtue of the powers vested in me in that behalf by section 2 of the said Ordinances, do hereby on October 9, 1908, order and declare that the said lands as more fully described herein below, situate in the village of Pahala Beligalla, in the West Giruwa pattu of the Hambantota District, in the Southern Province, and shown as lots 31 and 93 in preliminary plan 285 and in the annexed certified tracings therefrom, and containing in extent 12 acres 2 roods and 36 perches, are the property of the Crown.

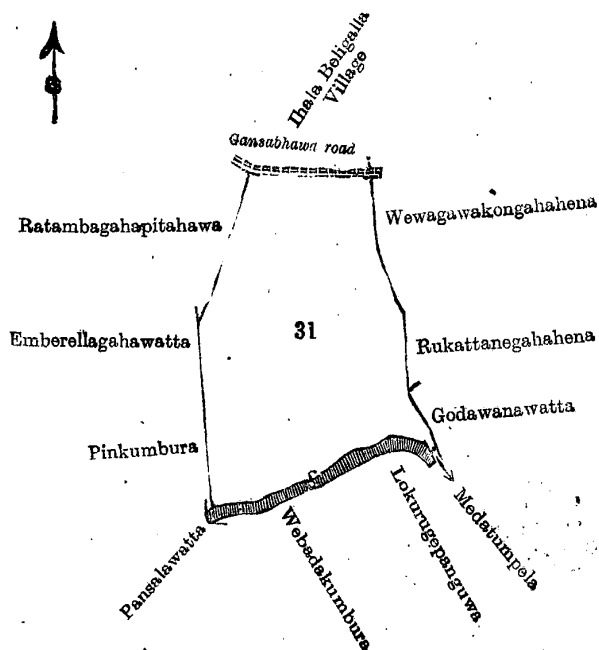
Description of the Lands referred to.

The following lots situated in the village of Pahala Beligalla, in the West Giruwa pattu of the Hambantota District, in the Southern Province, as described in the annexed certified tracings:—

I.

Lot.	Name of Land.	Preliminary plan 285.		Extent.	
				A. R. P.	
31 ..	Mahawewa	12	0 18

and bounded as follows: on the north by the village limit of Ihala Beligalla (a Gansabhawa road); on the east by Wewagawakongahahena claimed by Kongalage Don Andiris Obeyratne, Rukattanagahahena claimed by Watawanabadalge Jotihamy and another; Godawanawatta claimed by Don Samel Obeyratne and the Crown; on the south by Meda Tumpela claimed by Ginnaliye Gamachchige Don Jiwat and others, Lokurugepanguwa claimed by Lokuruge Dingi Appu, Webadakumbura claimed by Dewasurendara Ratuge Don Andiris and others; on the west by Pansalawatta claimed by the Trustees of Pahala Beligalla pansala, Pinkumbura belonging to Bandarama Vihara, Embrellagahawatta claimed by the Crown and by Dewasurendara Ratuge Andiris and others, Ratambagahapithawa claimed by Dewasurendara Ratuge Bilinduhamy and others.



Scale of 8 Chains to an Inch.

Situation : Pahala Beligalla village in West Giruwa pattu of Hambantota District.

Preliminary plan 285.

Lot.	Name of Land.	Extent.	
		A.	R. P.
31	Mahawewa	12	0 18

Field sheet P 34—42 16

Surveyor-General's Office,
Colombo, May 7, 1908.

P. D. WARREN,
Surveyor-General.

II.

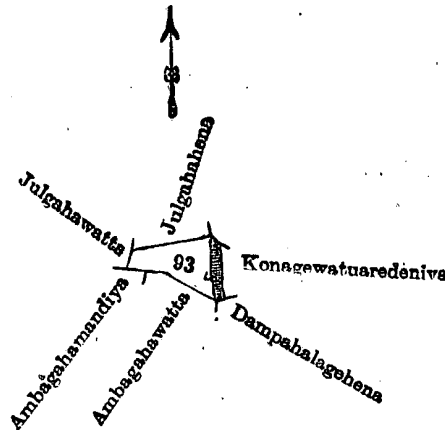
Preliminary plan 285.

Lot.	Name of Land.	Extent.	
		A.	R. P.
93	Konagewatuarewewa	0	2 18

and bounded as follows : on the north by Julgahahena claimed by the Crown and by Rathasinge Andiris ; on the east by Konagewatuaredeniya claimed by Gangodage Subehamy and others ; on the south by Dampahala gehena claimed by Gangoda Subehamy and others, Ambagahawatta claimed by Babaranchibadage Punchi hamy and others, Ambagahamandiya claimed by Bodiya baduge Konnehamy and the Crown ; on the west by Julgahawatta claimed by Kongalage Don Bastian.

October 9, 1908.

J. G. FRASER,
Special Officer.



Scale of 8 Chains to an Inch.

Situation : Pahala Beligalla village in West Giruwa pattu of Hambantota District.

Preliminary plan 285.

Lot.	Name of Land.	Extent.	
		A.	R. P.
93	Konagewatuarewewa	0	2 18

Field sheet P 34—42 16

Surveyor-General's Office,
Colombo, May 7, 1908.
Hambantota S. O. 227

P. D. WARREN,
Surveyor-General.

**Order under Section 2 of "The Waste Lands Ordinances of 1897, 1899, 1900, and 1903,"
declaring Land to be Crown Property.**

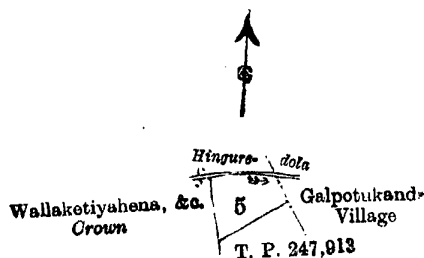
In the matter of the land commonly called or known as Ellebodawatta, situate in the village of Pingalella, in the West Giruwa pattu of the Hambantota District, in the Southern Province, and of "The Waste Lands Ordinances of 1897, 1899, 1900, and 1903."

THE notice required by section 1 of "The Waste Lands Ordinances of 1897, 1899, 1900, and 1903," having been duly published in manner prescribed by that section in respect of the above-named land (*vide* Notice No. 3,073), and no claim having been made to the said land or to any interest therein within the period of three months from the date specified in the said notice, I, Howard Orme Fox, Special Officer appointed under section 28 of the said Ordinances, under and by virtue of the powers vested in me in that behalf by section 2 of the said Ordinances, do hereby on October 5, 1908, order and declare that the said land, as more fully described herein below, situate in the village of Pingalella, in the West Giruwa pattu of the Hambantota District, in the Southern Province, and shown as lot 5 in preliminary plan 153, and in the annexed certified tracing therefrom, and containing in extent 2 roods and 22 perches, is the property of the Crown.

Description of the Land referred to.

The land commonly called or known as Ellebodawatta, situated in the village of Pingalella in the West Giruwa pattu of the Hambantota District, in the Southern Province, containing in extent 2 roods and 22 perches, shown as lot 5 in preliminary plan 153, and in the annexed certified tracing therefrom, and bounded as follows: on the north by the Hinguredola; on the east by the village limit of Galpotukanda; on the south by T. P. 247,913; on the west by Wallaketiyahena, &c., declared to be Crown property, under the Waste Lands Ordinances.

October 5, 1908.

H. O. Fox,
Special Officer.

Scale of 8 Chains to an Inch.

Situation: Pingalella village in West Giruwa pattu of the Hambantota District.

Preliminary plan 153.

Lot.	Name of Land.	Extent. A. R. P.
5	Ellebodawatta	0 2 22

Field sheet O 15
22—30Surveyor-General's Office,
Colombo, April 16, 1908.
Hambantota S. O. 228J. B. M. RIDOUT,
for Surveyor-General.**Order under Section 2 of "The Waste Lands Ordinances of 1897, 1899, 1900, and 1903,"
declaring Land to be Crown Property.**

In the matter of the land commonly called or known as Paradawebdekella Mahaparadawebbedda, situate in the village of Mahaparadawa, in the East Giruwa pattu of the Hambantota District, in the Southern Province, and of "The Waste Lands Ordinances of 1897, 1899, 1900, and 1903."

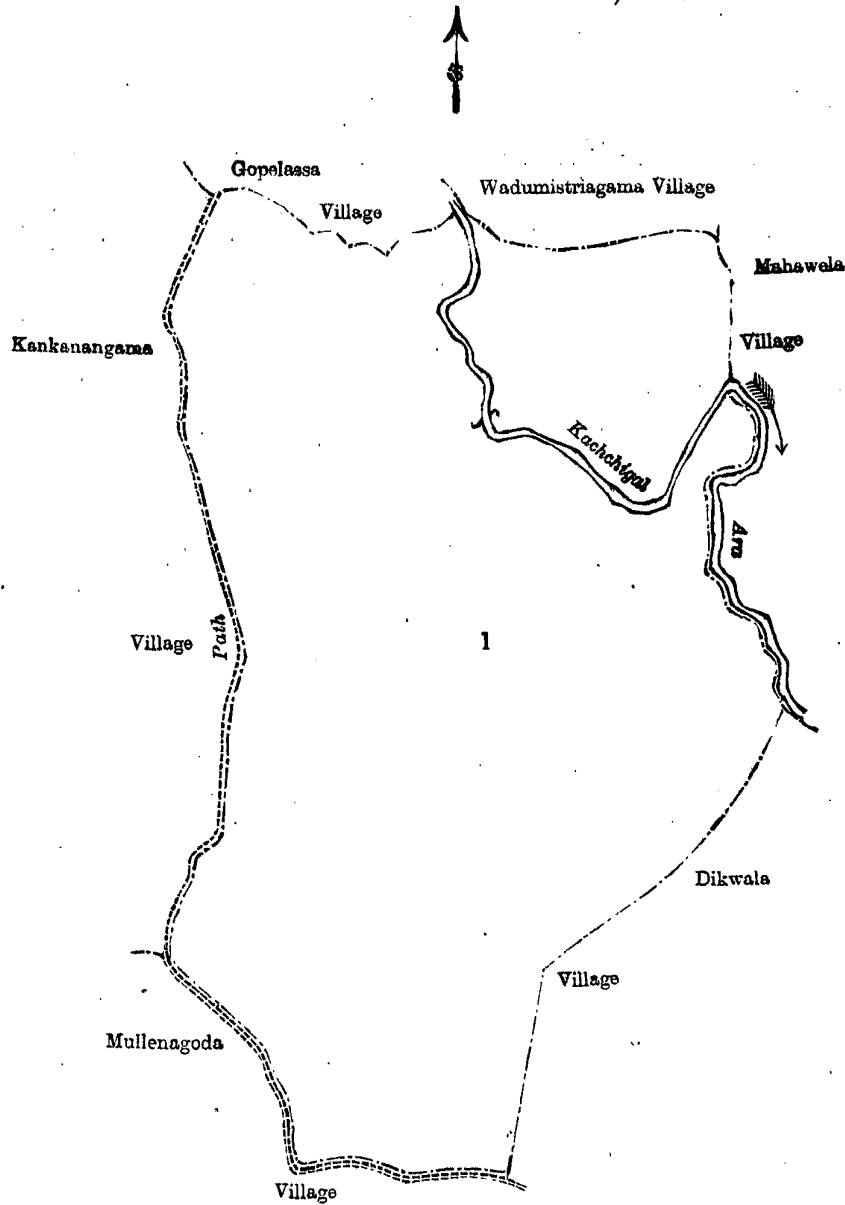
THE notice required by section 1 of "The Waste Lands Ordinances of 1897, 1899, 1900, and 1903," having been duly published in manner prescribed by that section in respect of the above-named land (*vide* Notice No. 3,081), and no claim having been made to the said land or to any interest therein within the period of three months from the date specified in the said notice, I, Walter Ernest Wait, Special Officer appointed under section 28 of the said Ordinances, under and by virtue of the powers vested in me, in that behalf by section 2 of the said Ordinances, do hereby on October 8, 1908, order and declare that the said land as more fully described herein below, situate in the village of Mahaparadawa, in the East Giruwa pattu of the Hambantota District, in the Southern Province, and shown as lot 1 in preliminary plan 442, and in the annexed certified tracing therefrom, and containing in extent about 84 acres, is the property of the Crown.

Description of the Land referred to.

The land commonly called or known as Paradawebdekella Mahaparadawebbedda, situated in the village of Mahaparadawa, in the East Giruwa pattu of the Hambantota District, in the Southern Province, containing in extent 84 acres, and shown as lot 1 in preliminary plan 442, and in the annexed certified tracing therefrom, and bounded as follows: on the north by the village limit of Gopelessa, the village limit of Wadumistriagama; on the east by the village limit of Mahawela, the Kachchigal-ara, the village limit of Dikwala; on the south by the village limit of Mullenagoda (a path); on the west by the village limit of Kankanangama (a path).

October 8, 1908.

W. E. WAIT,
Special Officer.



Scale of 8 Chains to an Inch.

Situation : Mahaparadawa village in Giruwa Pattu East of Hambantota District.

Preliminary plan 442.

Lot.	Name of Land.	Extent. A. R. P.
1	Paradawebeddekella Mahaparadawebedda	84 0 0

Surveyor-General's Office,
Colombo, May 19, 1908.

Field Sheets P 11 16
56-64 & P 8-16

P. D. WARREN,
Surveyor-General.

Hambantota S. O. 229

**Order under Section 2 of "The Waste Lands Ordinances of 1897, 1899, 1900, and 1903,"
declaring Lands to be Crown Property.**

In the matter of the lands commonly called or known as Pansalawatta (portion outside of T. P. 67,313), Pansalawatta, situate in the village of Bibilemulla, in the Medagam pattu korale of the Wellassa division, in the Province of Uva, and of "The Waste Lands Ordinances of 1897, 1899, 1900, and 1903."

THE notice required by section 1 of "The Waste Lands Ordinances of 1897, 1899, 1900, and 1903," having been duly published in manner prescribed by that section in respect of the above-named lands (*vide* Notice No. 3,084), and no claim having been made to the said lands or to any interest therein within the period of three months from the date specified in the said notice, I, John George Fraser, Special Officer appointed under section 28 of the said Ordinances, under and by virtue of the powers vested in me in that behalf by section 2 of the said Ordinances, do hereby on October 2, 1908, order and declare that the said lands, as more fully described herein below, situate in the village of Bibilemulla, in the Medagam pattu korale of the Wellassa division, in the Province of Uva, and shown as lots 25a, 25a1, in preliminary plan 138, and in the annexed certified tracing therefrom, and containing in extent 1 acre and 1 perch, are the property of the Crown.

Description of the Lands referred to.

The following lots situated in the village of Bibilemulla, in the Medagampattu korale of the Wellassa division, in the Province of Uva, as described in the annexed certified tracing :—

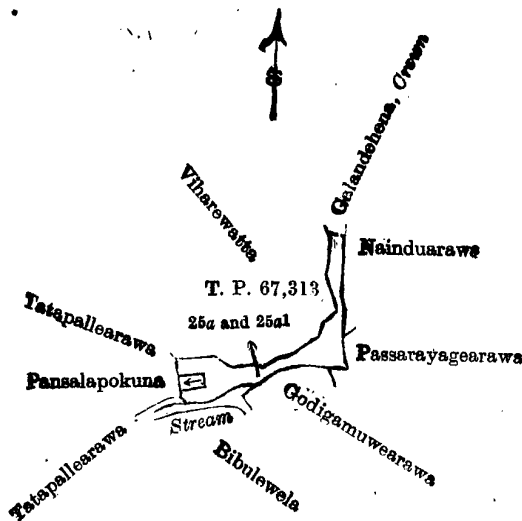
Preliminary plan 138.

Lot.	Name of Land.		Extent.		
			A.	R.	P.
25a ..	Pansalawatta (portion outside of T. P. 67,313)	..	0	2	31
25a1 ..	Do.	0	1	10
			<hr/>		
			1	0	1
			<hr/>		

and bounded as follows : on the north by Viharewatta (T. P. 67,313), Galandehena declared to be Crown property under the Waste Lands Ordinances ; on the east by Nainduarawa claimed by Bibilemulla pansala, Passarayagearawa claimed by Alutgedara Tisahamy ; on the south by Passarayagearawa claimed by Alutgedara Tisahamy, Godigamuwearawa claimed by Bibilemulla pansala, a stream (Bibilewela claimed by Bibilemulla pansala) ; on the west by Tatapalla-arawa claimed by Bibilemulla pansala, Pansalapokuna claimed by Bibilemulla pansala, Tatapalla-arawa claimed by Bibilemulla pansala.

October 2, 1908.

J. G. FRASER,
Special Officer.



Scale of 8 Chains to an Inch.

Situation : Bibilemulla village in Medagam korale of Badulla District.

Preliminary plan 138.

Lot.	Name of Land.		Extent.		
			A.	R.	P.
25a ..	Pansalawatta (portion outside of T. P. 67,313)	..	0	2	31
25a1 ..	Do.	0	1	10
			<hr/>		
			1	0	1
			<hr/>		

Field sheet M₅₄₋₆₂³

Surveyor-General's Office,
Colombo, May 12, 1908.
Uva S. O. 1,202

P. D. WARREN,
Surveyor-General.

**Order under Section 4, Sub-section (1), of "The Waste Lands Ordinances of 1897, 1899, 1900, and 1903,"
declaring Land to be Crown Property.**

In the matter of the land commonly called or known as Galkotuwewatta, situate in the village of Ketawela, in the Bogoda korale of the Yatikinda division, in the Province of Uva, and of "The Waste Lands Ordinances of 1897, 1899, 1900, and 1903."

WHEREAS in pursuance of section 1 of the said Ordinances, it was duly notified on April 3, 1908, that if no claim to the land commonly called or known as Galkotuwewatta, situate in the village of Ketawela, in the Bogoda korale of the Yatikinda division, in the Province of Uva, containing in extent 2 roods and 26 perches and shown as lot 10n in preliminary plan 93, and in the annexed certified tracing therefrom, was made to John George Fraser, Special Officer appointed under section 28 of the said Ordinances within the period of three months from the date specified in such notice, such land would be deemed the property of the Crown, and dealt with on account of the Crown (*vide* Notice No. 3,017).

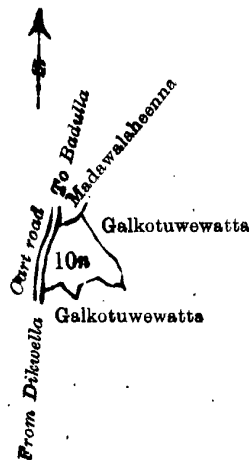
And whereas Polwatte Weeramange Bempi Sinno made claim thereto, and whereas the said claimant has withdrawn his claim to the said land, I, John George Fraser, Special Officer appointed under section 28 of the said Ordinances, under and by virtue of the powers vested in me in that behalf by section 4 of the said Ordinances, do hereby on October 2, 1908, order and declare under section 4, sub-section (1), of the said Ordinances, that the said land as more fully described herein below, is the property of the Crown.

Description of the Land referred to.

The land commonly called or known as Galkotuwewatta, situated in the village of Ketawela, in the Bogoda korale of the Yatikinda division, in the Province of Uva, containing in extent 2 roods and 26 perches, shown as lot 10n in preliminary plan 93 and in the annexed certified tracing therefrom, and bounded as follows: on the north by Madawalaheenna (reservation for road or path) claimed by the proprietors of Keenakele or Mr. Hoseason; on the east by Galkotuwewatta claimed by Idamegedara Heen Punchirala and another; on the south by Galkotuwewatta sold by the Crown; on the west by the cart road from Dikwella to Badulla.

October 2, 1908.

J. G. FRASER,
Special Officer.



Scale of 8 Chains to an Inch.

Situation: Ketawela village.

Preliminary plan 93.

Lot.	Name of Land.	Extent. A. R. P.
10n	Galkotuwewatta	0 2 26

Field sheet M₃₆⁷-44

Surveyor-General's Office,
Colombo, March 28, 1907.
Uva S. O. 1,203

C. MEADEN,
for Surveyor-General.

**Order under Section 2 of "The Waste Lands Ordinances of 1897, 1899, 1900, and 1903,"
declaring Lands to be Crown Property.**

In the matter of the lands commonly called or known as Madawalaheena (P. P. 552/L 62), Madawalaheena (part of P. P. 372/1,216), situate in the village of Ketawela, in the Bogoda korale of the Yatikinda division, in the Province of Uva, and of "The Waste Lands Ordinances of 1897, 1899, 1900, and 1903."

THE notice required by section 1 of "The Waste Lands Ordinances of 1897, 1899, 1900, and 1903," having been duly published in manner prescribed by that section in respect of the above-named lands (*vide* Notice No. 3,095), and no claim having been made to the said lands or to any interest therein within the period of three months from the date specified in the said notice, I, Howard Orme Fox, Special Officer appointed under section 28 of the said Ordinances, under and by virtue of the powers vested in me in that behalf by section 2 of the said Ordinances, do hereby on October 5, 1908, order and declare that the said lands as more fully described herein below, situate in the village of Ketawela, in the Bogoda korale of the Yatikinda division, in the Province of Uva, and shown as lots 8b1 and 8b2 in preliminary plan 93, and in the annexed certified tracing therefrom, and containing in extent 3 roods and 30 perches, are the property of the Crown.

Description of the Lands referred to.

The following lots situated in the village of Ketawela, in the Bogoda korale of the Yatikinda division, in the Province of Uva, as described in the annexed certified tracing:—

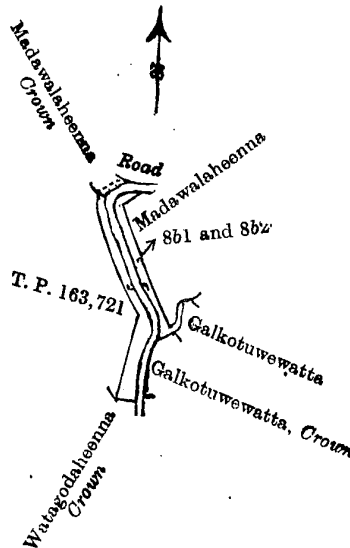
Preliminary plan 93.*

Lot.	Name of Land.	Extent.		
		A.	R.	P.
8b1 ..	Madawalaheena (P. P. 552/L 62) ..	0	1	19
8b2 ..	Madawalaheena (part of P. P. 372/1,216) ..	0	2	11
		<hr/>		
		0	3	30

and bounded as follows: on the north by Madawalaheena declared to be Crown property under the Waste Lands Ordinances, the road from Dikwella to Madulla; on the east by Madawalaheena claimed by P. F. Hadow, Galkotuwewatta claimed by Idamegedara Heen Punchirala and another, Galkotuwewatta belonging to the Crown, the road from Madulla to Dikwella; on the south by Watagodaheena declared to be Crown property under the Waste Lands Ordinances; on the west by T. P. 163,721.

October 5, 1908.

H. O. Fox,
Special Officer.



Scale of 8 Chains to an Inch.

Situation: Ketawala village in Bogoda korale.

Preliminary plan 93.

Lot.	Name of Land.	Extent.		
		A.	R.	P.
8b1 ..	Madawalaheena (P. P. 552/L 62) ..	0	1	19
8b2 ..	Madawalaheena (part of P. P. 372/1,216) ..	0	2	11
		<hr/>		
		0	3	30

Field sheet M ⁷
36-44

Surveyor-General's Office,
Colombo, April 28, 1908.
Uva S. O. 1,204

J. B. M. RIDOUT,
for Surveyor-General.

PRELIMINARY NOTICES.

Notice under "The Waste Lands Ordinances of 1897, 1899, 1900, and 1903."

TAKE notice that unless within three months from November 13, 1908, the persons, if any, who claim any interest in the lands hereinafter mentioned or in any one or more of such lands appear before the Assistant Government Agent of the Matale District at the Matale Kachcheri and make claim to the said lands or any of them or to some interest therein :

Such Assistant Government Agent, in pursuance of the powers in him vested by the said Ordinances, will declare by writing under his hand that the said lands or such of them, as to which no claim has been made, are the property of the Crown.

R. A. G. FESTING,
Assistant Government Agent.

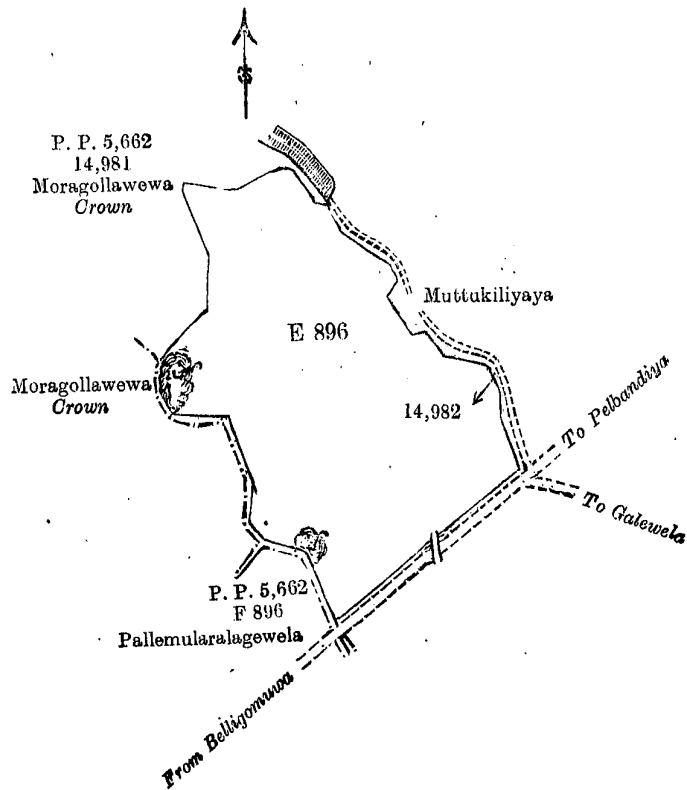
Description of the Lands referred to.

The following lots situated in the village Moragolla, in Kandapalle korale of Matale North, in the Matale District of the Central Province, as described in the annexed certified tracing :—

Preliminary plan 5,662.

Lot.	Name of Land.	Extent.		
		A.	R.	P.
E 896	Muttukiliyaya	16	3	0
14982	Do.	0	1	27
		<u>17</u>	<u>0</u>	<u>27</u>

and bounded as follows : on the north by Moragollawewa (P. P. 5,662/14,981) belonging to the Crown, Muttukiliyaya claimed by Ketti Lekama and footpath ; on the east by footpath and roads to Pilbandiya and Galewila ; on the south by road from Billigomuwa to Pilbandiya and Pallemularalagewela (P. P. 5,662/F 896) claimed by Punchirala, late Arachchi, and others ; and on the west by Moragollewewa (P. P. 5,662/14,981) belonging to the Crown.



Scale of 8 Chains to an Inch.

Situation : Moragolla village in Kandapalle korale.

Preliminary plan 5,662.

Lot.	Name of Land.	Extent.		
		A.	R.	P.
E 896	Muttukiliyaya	16	3	0
14982	Do.	0	1	27
		<u>17</u>	<u>0</u>	<u>27</u>

Surveyor-General's Office,
Colombo, July 13, 1908.
3,246

A. H. G. DAWSON,
for Acting Surveyor-General.

Notice under "The Waste Lands Ordinances of 1897, 1899, 1900, and 1903."

TAKE notice that unless within three months from November 13, 1908, the persons, if any, who claim any interest in the lands hereinafter mentioned or in any one or more of such lands appear before the Assistant Government Agent of the Matale District at the Matale Kachcheri and make claim to the said lands or any of them or to some interest therein:

Such Assistant Government Agent, in pursuance of the powers in him vested by the said Ordinances, will declare by writing under his hand that the said lands or such of them, as to which no claim has been made, are the property of the Crown.

R. A. G. FESTING,
Assistant Government Agent.

Description of the Lands referred to.

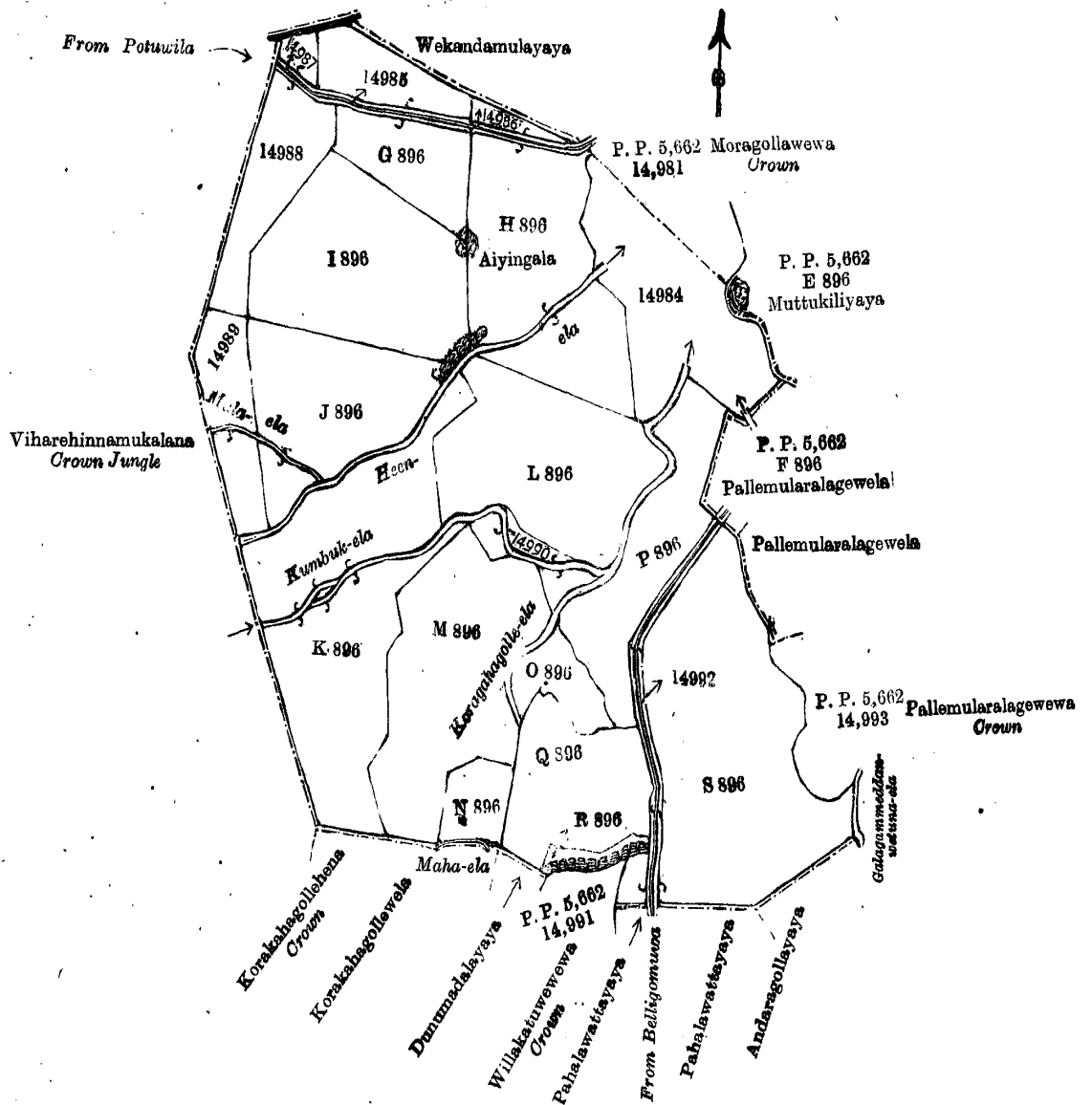
The following lots situated in the village of Villakatuwa, in Kandapalle korale of Matale North, in the Matale District of the Central Province, as described in the annexed certified tracing:—

Preliminary plan 5,662.

Lot.	Name of Land.	Extent.		
		A.	R.	P.
14984	Moragollawewa ..	21	1	34
14985	Vellangollayaya ..	0	1	13
14986	Talakolayaya ..	0	1	0
14987	Villangollayaya ..	0	0	23
14988	Do. ..	12	2	32
14989	Vevaranagollayaya ..	8	3	10
14990	Kahatagahamulayaya ..	3	1	6
14992	Part of Katupilayaya, Wewepaulatanikotuwa, and Wambotuyaya ..	1	1	20
G 896	Vellangollayaya ..	17	3	20
H 896	Talakolayaya ..	30	0	30
I 896	Aiyingalayaya ..	28	2	3
J 896	Kuda Aiyingalayaya ..	20	2	0
K 896	Unnansepuchchappuyaya ..	39	3	0
L 896	Weweyaya ..	26	1	30
M 896	Kahatagahamulayaya ..	30	2	36
N 896	Nikogollewela, also Karandagolla Ralagewela ..	4	2	0
O 896	Villankatuwa ..	4	3	30
P 896	Katupilayaya ..	18	0	14
Q 896	Wewepaula Tanikotuwa ..	16	0	0
R 896	Do. ..	1	1	15
S 896	Kongahamulaketayaya ..	44	1	30
		331	2	26

and bounded as follows: on the north by Wekandamulayaya claimed by Puchappuhami and others and Moragollewewa (P. P. 5,662/14,981) belonging to Crown; on the east by Muttukiliyaya (P. P. 5,662/E 896), Pallemularalagewela (P. P. 5,662/F 896) claimed by Puchirala, late Arachchi, and Kiribanda, Pallemularalagewela claimed by Puchirala, late Arachchi, and Kiribanda, Pallemularalagewewa (P. P. 5,662/14,993) belonging to Crown and Galagammedawetuna-ela; on the south by Andaragollayaya claimed by Ukkubanda and others, Pahalawattayaya claimed by Menikrala Muladeniya and others, Pahalawattayaya claimed by Dingiribanda and others, Willakotuwawewa (P. P. 5,662/14,991) belonging to Crown, Dunumadalayaya claimed by Appuhami and others, Korakahagollewela jungle said to be old paddy field claimed by Puchibanda and others, and Korakahagollehena belonging to Crown; and on the west by Crown jungle Viharahinnamukalana.

[For Tracing see page 1506.]



Scale of 16 Chains to an Inch.
 Situation : Villakatuwa village in Kandapalle korale.
 Preliminary plan 5,662.

Lot.	Name of Land.	Extent.		
		A	R.	P.
14984	Moragollawewa	21	1	34
14985	Vellangollayaya	0	1	13
14986	Talakolayaya	0	1	0
14987	Villangollayaya	0	0	23
14988	Do.	12	2	32
14989	Vevaranagollayaya	8	3	10
14990	Kahatagahamulayaya	3	1	6
14992	Part of Katupilayaya, Wewepaulatanikotuwa, and Wambotuyaya	1	1	20
G 896	Vellangollayaya	17	3	20
H 896	Talakolayaya	30	0	30
I 896	Aiyingalayaya	28	2	3
J 896	Kuda Aiyingalayaya	20	2	0
K 896	Unnansepuhchappuyaya	39	3	0
L 896	Weweyaya	26	1	30
M 896	Kahatagahamulayaya	30	2	36
N 896	Nikogollewela, also Karandagolla Ralagewela	4	2	0
O 896	Villankatuwa	4	3	30
P 896	Katupilayaya	18	0	14
Q 896	Wewepaula Tanikotuwa	16	0	0
R 896	Do.	1	1	15
S 896	Kongahamulaketayaya	44	1	30
		331	2	26

Surveyor-General's Office,
 Colombo, July 13, 1908.
 3,247

A. H. G. DAWSON,
 for Acting Surveyor-General.

Notice under "The Waste Lands Ordinances of 1897, 1899, 1900, and 1903."

TAKE notice that unless within three months from November 13, 1908, the persons, if any, who claim any interest in the land hereinafter mentioned appear before the Assistant Government Agent of the Matale District at the Matale Kacheheri and make claim to the said land or to some interest therein :

Such Assistant Government Agent, in pursuance of the powers in him vested by the said Ordinances, will declare by writing under his hand that the said land, to which no claim has been made, is the property of the Crown.

R. A. G. FESTING,
Assistant Government Agent.

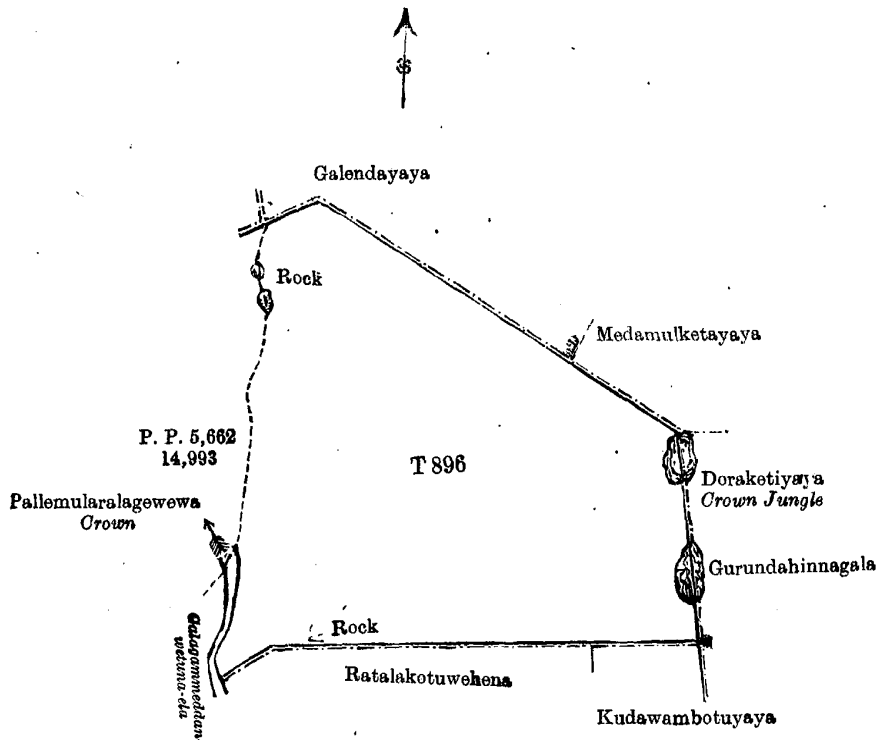
Description of the Land referred to.

The following lot situated in the village of Villakatuwa, in Kandapalle korale of Matale North, in the Matale District of the Central Province, as described in the annexed certified tracing :—

Preliminary plan 5,662.

Lot.	Name of Land.	Extent.
		A. R. P.
T 896	Wambotuyaya	29 3 30

and bounded as follows : on the north by Golendayaya claimed by Punchappu Hami and others and Medamulketayaya claimed by Punchappuhami and others ; on the east by Doraketiyaya Crown jungle and Gurundahinnagala ; on the south by Kudawambotuyaya claimed by Ukku Banda and others and Ratalakotuwehena claimed by Ukku Banda and others ; and on the west by Galagammeddanwetuna-ela and Pallemularalagewewa (P. P. 5,662/14,993) belonging to Crown.



Scale of 8 1/2 Chains to an Inch.

Situation : Villakatuwa village in Kandapalle korale.

Preliminary plan 5,662.

Lot.	Name of Land.	Extent.
		A. R. P.
T 896	Wambotuyaya	29 3 30

Surveyor-General's Office,
Colombo, July 13, 1908.
3,248

A. H. G. DAWSON,
for Acting Surveyor-General.

Notice under "The Waste Lands Ordinances of 1897, 1899, 1900, and 1903."

TAKE notice that unless within three months from November 13, 1908, the persons, if any, who claim any interest in the lands hereinafter mentioned or in any one or more of such lands appear before the Assistant Government Agent of the Matale District at the Matale Kachcheri and make claim to the said lands or any of them or to some interest therein :

Such Assistant Government Agent, in pursuance of the powers in him vested by the said Ordinances, will declare by writing under his hand that the said lands or such of them, as to which no claim has been made, are the property of the Crown.

R. A. G. FESTING,
Assistant Government Agent.

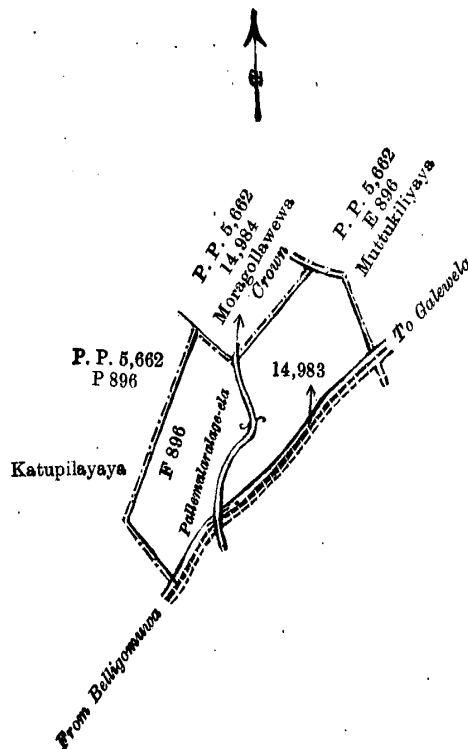
Description of the Lands referred to.

The following lots situated in the village of Pallewela, in Kandapalle korale of Matale North, in the Matale District of the Central Province, as described in the annexed certified tracing :—

Preliminary plan 5,662.

Lot.	Name of Land.	Extent.	
		A.	R. P.
F 896 ..	Pallemularalagewela	5	3 35
14983 ..	Do. ..	0	1 0
		6	0 35

and bounded as follows : on the north by Moragollawewa claimed by Crown (P. P. 5,662/14,984) ; on the east by Muttukiliyaya claimed by P. Appuhamy (P. P. 5,662/E 896) ; on the south by road from Belligomuwa to Galewela ; and on the west by Katupilayaya claimed by Katilekam and others (P. P. 5,662/P 896).



Scale of 8 Chains to an Inch.

Situation : Pallewela village in Kandapalle korale.

Preliminary plan 5,662.

Lot.	Name of Land.	Extent.	
		A.	R. P.
F 896 ..	Pallemularalagewela	5	3 35
14983 ..	Do. ..	0	1 0
		6	0 35

Surveyor-General's Office,
Colombo, March 10, 1908.
3,249

W. C. S. INGLES,
for Surveyor-General.

Notice under "The Waste Lands Ordinances of 1897, 1899, 1900, and 1903."

TAKE notice that unless within three months from November 13, 1908, the persons, if any, who claim any interest in the lands hereinafter mentioned or in any one or more of such lands make claim in person or in writing to the said lands or any of them or to some interest therein to H. O. Fox, Esq., Special Officer appointed under section 28 of "The Waste Lands Ordinances, 1897, 1899, 1900, and 1903," at his office at Hill House, Mutwal, Colombo :

Such Special Officer, in pursuance of the powers vested in him by the said Ordinances, will declare by writing under his hand that the said lands or such of them, as to which no claim has been made, are the property of the Crown.

H. O. Fox,
Special Officer.

Description of the Lands referred to.

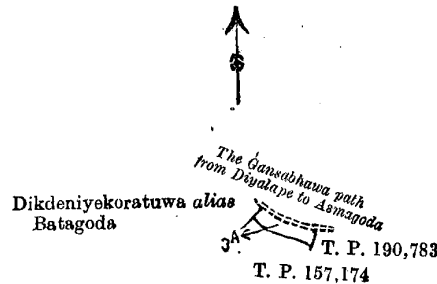
The following lots situated in the village of Hikgoda, in the Weligam korale of the Matara District in the Southern Province, as described in the annexed certified tracings :—

I.

Preliminary plan 542.

Lot.	Name of Land.	Extent.	
		A.	R. P.
3a	Batugoda <i>alias</i> Kawadiattehena (path reservation P.P. 2,947/6,179)	0	0 24

and bounded as follows : on the north by the Gansabhawa path from Diyalape to Asmagoda ; on the east by T. P. 190,783 ; on the south by T. P. 157,174 ; on the west by Dikdeniyekoratuwa *alias* Batugoda claimed by Don Abaran Wickramaratna Gunasekera Vidane Arachchi and others.



Scale of 8 Chains to an Inch.

Situation: Hikgoda village in Weligam korale of Matara District.

Preliminary plan 542.

Lot.	Name of Land.	Extent.	
		A.	R. P.
3a	Batugoda <i>alias</i> Kawadiattehena (path reservation P. P. 2,947/6,179)	0	0 24

Field sheet \hat{O} 19
22—30

Surveyor-General's Office,
Colombo, September 19, 1908.

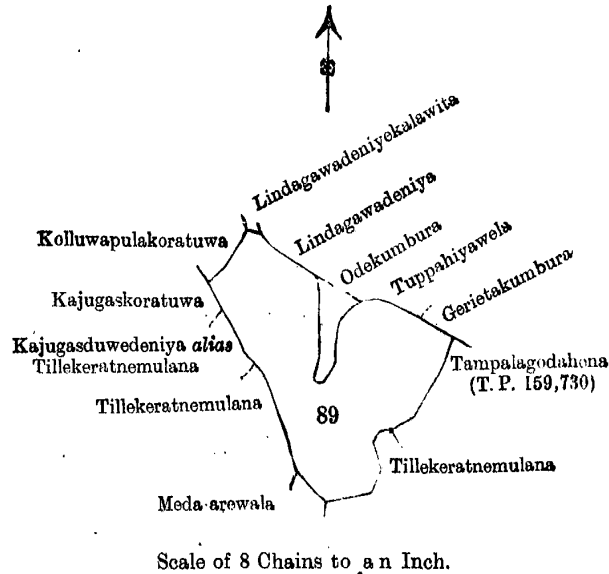
J. B. M. RIDOUT,
for Acting Surveyor-General.

II.

Preliminary plan 542.

Lot.	Name of Land.	Extent.	
		A.	R. P.
89	Tankolagodakoratuwa <i>alias</i> Kolluwapulakoratuwa	6	0 37

and bounded as follows : on the north by Lindagawadeniyaekalawita claimed by Don Abaran Wickramaratna Gunasekera, Vidane Arachchi, Lindagawadeniya claimed by ditto, Odekumbura claimed by ditto, Tuppahiyawela claimed by Hewage Don Andris and others, Gerietakumbura claimed by Don Abaran Wickramaratna Gunasekera, Vidane Arachchi, and others ; on the east by Tampalagodahena (T. P. 159,730), Tillekeratnemulana claimed by Harry Tillekeratna and others of Matara ; on the south by Tillekeratnemulana claimed by Harry Tillekeratna and others of Matara, Meda-arewala claimed by ditto ; on the west by Tillekeratnemulana claimed by Harry Tillekeratna and others of Matara, Kajugasduwedeniya *alias* Tillekeratnemulana claimed by Hewage Don Andris and others, Kajugaskoratuwa claimed by ditto, Kolluwapulakoratuwa claimed by Don Abaran Wickramaratna Gunasekera and others.



Situation : Hikgodā village in Weligam korale of Matara District.

Preliminary plan 542.

Lot.	Name of Land.	Extent. A. R. P.
89	Tankolagodakoratuwa <i>alias</i> Kolluwapulakoratuwa	6 0 37

Field sheet O ¹⁹_{22—30}

Surveyor-General's Office,
Colombo, September 19, 1908.
3,250

J. B. M. RIDOUT,
for Acting Surveyor-General.
Matara S. O 14—1908

Notice under "The Waste Lands Ordinances of 1897, 1899, 1900, and 1903."

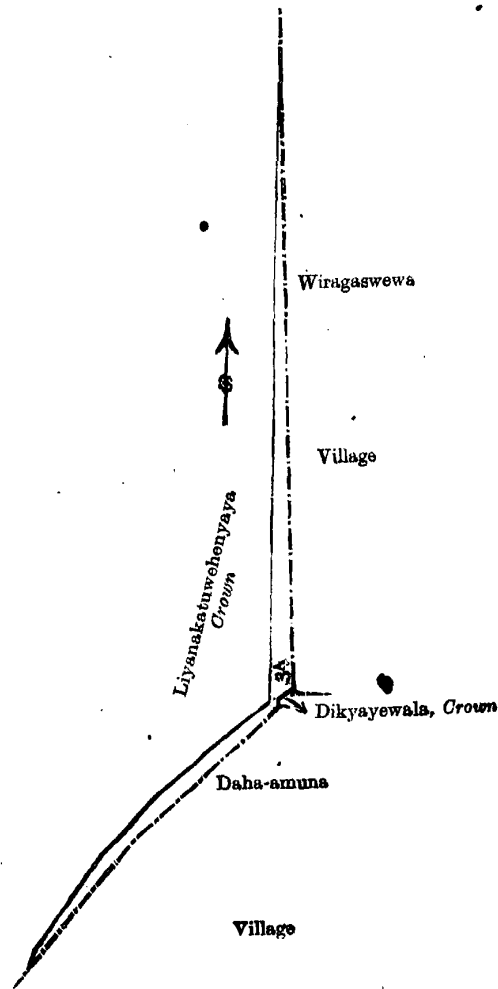
TAKE notice that unless within three months from November 13, 1908, the persons, if any, who claim any interest in the land hereinafter mentioned make claim in person or in writing to the said land or to some interest therein to F. Lewis, Esq., Special Officer appointed under section 28 of "The Waste Lands Ordinances, 1897, 1899, 1900, and 1903," at his office at Hill House, Mutwal, Colombo:

Such Special Officer, in pursuance of the powers vested in him by the said Ordinances, will declare by writing under his hand that the land, to which no claim has been made, is the property of the Crown.

FREDRICK LEWIS,
Special Officer.

Description of the Land referred to.

The land commonly called or known as Helambawalahenyaya, situated in the village of Liyanakatuwa, in the West Giruwa pattu of the Hambantota District, in the Southern Province, containing in extent 2 acres and 24 perches, shown as lot 3a in preliminary plan 363, and in the annexed certified tracing therefrom, and bounded as follows: on the north by Liyanakatuwehenyaya declared to be Crown property under the Waste Lands Ordinances; on the east by the village limit of Wiragaswewa; on the south by Dikyayewala declared to be Crown property under the Waste Lands Ordinances, the village limit of Waha-amuna; on the west by Liyanakatuwehenyaya declared to be Crown property under the Waste Lands Ordinances.



Scale of 8 Chains to an Inch.

Situation : Liyanakatuwa village in West Giruwa pattu of Hambantota District.

Preliminary plan 363.

Lot.	Name of Land.	Extent. A. R. P.
3a	Helambawalahenyaya	2 0 24

Field sheets P ¹¹₅₃₋₆₁ and P ¹⁶₅₋₁₃

Surveyor-General's Office,
Colombo, October 7, 1908.
3,251

J. B. M. RIDOUT,
for Acting Surveyor-General.
Hambantota S. O. 143—1908