

# Ceylon Government Gazette

Published by Authority.

No. 6,277 — FRIDAY, NOVEMBER 20, 1908.

PART I.—General: Minutes, Proclamations, Appointments, and General Government Notifications. PART II.—Legal and Judicial. PART III.—Provincial Administration. PART IV.—Land Settlement. PART V.—Mercantile, Marine, Municipal, Local, &c.  
*Separate paging is given to each Part in order that it may be filed separately.*

## Part IV.—Land Settlement.

	PAGE	PAGE
Final Orders .. .. .	1513	Preliminary Notices .. .. . 1523

### FINAL ORDERS.

Order under Section 2 of "The Waste Lands Ordinances of 1897, 1899, 1900, and 1903," declaring Lands to be Crown Property.

In the matter of the lands commonly called or known as Kiriwanaketiyeheha, Ratadehigahahena, Maragahahenekella, Galkanuwagawahenekella, Marawahena, &c., situate in the village of Mallakatigoda, in the East Giruwa pattu of the Hambantota District in the Southern Province, and of "The Waste Lands Ordinances of 1897, 1899, 1900, and 1903."

THE notice required by section 1 of "The Waste Lands Ordinances of 1897, 1899, 1900, and 1903," having been duly published in manner prescribed by that section in respect of the above-named lands (*vide* Notice No. 3,048), and no claim having been made to the said lands or to any interest therein within the period of three months from the date specified in the said notice, I, John George Fraser, Special Officer appointed under section 28 of the said Ordinances, under and by virtue of the powers vested in me in that behalf by section 2 of the said Ordinances, do hereby on October 10, 1908, order and declare that the said lands, as more fully described herein below, situate in the village of Mallakatigoda, in the East Giruwa pattu of the Hambantota District, in the Southern Province, and shown as lots 1, 22, 25, 26, 29, 36, 34, 47, 39 in preliminary plan 389 and in the annexed certified tracings therefrom, and containing in extent 148 acres 3 roods and 19 perches, are the property of the Crown.

#### *Description of the Lands referred to.*

The following lots situated in the village of Mallakatigoda, in the East Giruwa pattu of the Hambantota District, in the Southern Province, as described in the annexed certified tracings:—

I.			Preliminary plan 389.			Extent.		
Lot.		Name of Land.				A.	R.	P.
1	..	Kiriwanaketiyeheha, Ratadehigahahena, Maragahahenekella, Galkanuwagawahenekella, Marawahena, Serugahahena, Dekandehena, Kirindiwelpanadahena, Talgahawatta, Kahatagahakoratuwa, Kahatagahahena, Dekandehenekella, Galagawahena, Tanawaraluwahena, Kalatuwawahena, Kudagalapalahena	..	..	..	80	2	11
22	..	Medawattehena, Hakmanagewattehena	..	..	..	2	2	21
25	..	Kalaotuawawehenekella	..	..	..	0	1	25
26	..	Welipolewatta	..	..	..	0	3	10
29	..	Lindagawawewa	..	..	..	1	0	32
36	..	Ihalawewegilma, Mekiliyagahadeniya	..	..	..	0	2	38
						86	1	17

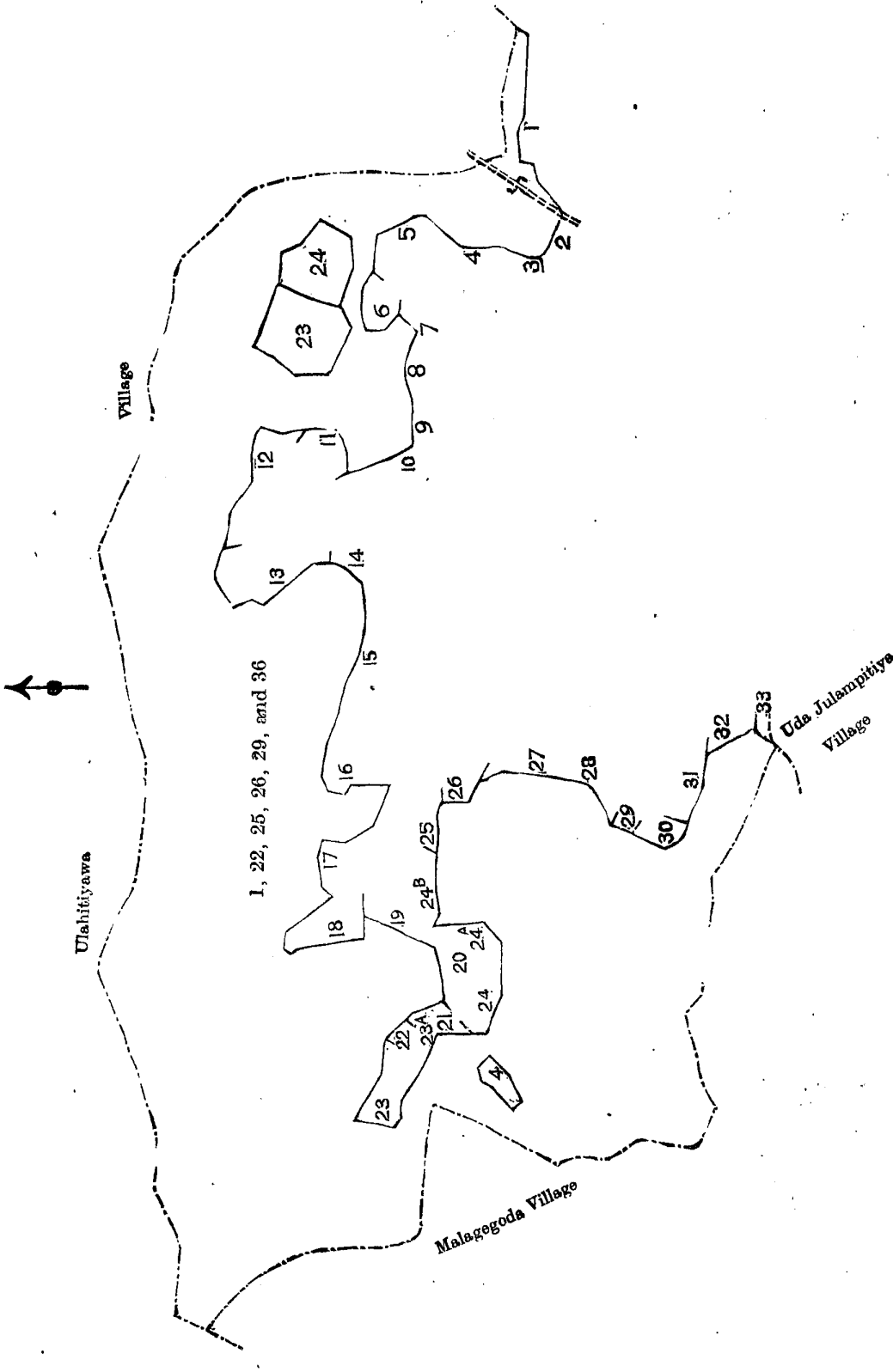
and bounded as follows: on the north by the village limit of Ulahitiyawa; on the east by the village limit of Ulahitiyawa, Dodangahawatta, &c., belonging to Crown; on the south by Dodangahawatta, &c., belonging to Crown, Ihawalawa claimed by Dandeniarchchige Don Davith and others, Dendatapitiyagawatta claimed by Kankanage Baba and others, Geethacharigawatta claimed by Dandeniarchchige Babappu and others, Kudagalpolahenekella belonging to Crown, and claimed by Nipuacharige Balikaraya, Welipolawatta *alias* Berakanayagawatta claimed by Maduacharige Dingi Ani and Crown, Geethacharigawatta claimed by Dandeniarchchige Babappu and others, Geeganagawatta claimed by Manamperige Don Dionis and others, Lolugahawatta claimed by ditto, Hakmanagawatta claimed by Wickramasinarachchige Don Andris, Kelagahahenekella claimed by Wickramage Pedrishamy and Crown, Ihawalawa claimed by Manamperige Jayanhamy and others and Crown, Bogahahenekella claimed by Wickramage Pedrishamy, Galgawahena claimed by Dandeniarchchige Babappu, Serugahahenekoratuwa claimed by Wickramasinarachchige Don Andris, Talgahawattekella claimed by Wijesinarachchige Babunhamy, Dekandekoratuwa claimed by Manamperige Pedrishamy, Talgahawatta claimed by Wijesinarachchige Babunhamy, Kahatagahawatta claimed by Abeysin Don Davith, Police Officer of Malleketigoda, Kahatagahahenekoratuwa claimed by Wijesinarachchige Don Hendrick, Marawekoratuwa *alias* Burutagahawatta claimed by Dandeniarchchige Saranan Appu and others and Crown, Kahatagahahenekoratuwa claimed by Wijesinarachchige Don Hendrick, Kahatagahakoratuwa claimed by Abeysin Don Davith and Crown, Kahatagahawatta claimed by Abeysin Don Davith, Police Officer, Talgahawatta claimed by Wijesinarachchige Babunhamy, Talgahawattekella claimed by ditto, Arapolawatta claimed by Wickramasinarachchige Don Andris and Crown, Ratadehigahahenekoratuwa claimed by Hedugodage Simanhamy, Maragahawatta claimed by Henpitagamage Tinohamy and others, Marawehenekoratuwa claimed by Henpitagamage Nicholashamy and Crown, Galkanugawawatta claimed by Henpitagamage Theodoris Appu and Crown, Maragahawatta claimed by Henpitagamage Tinohamy and others, Lolugahahena claimed by Dandeniarchchige Don Siman and Crown, Kajugahawatta claimed by Dandeniarchchige Dinnekahamy and others, the village limit of Uda Julampitiya, the village limit of Malagegoda; on the west by the village limit of Malagegoda, the village limit of Ulahitiyawa.

NOTE.—The following lots lying within the above boundaries are excluded from this part of the order, and their aggregate acreage of 2 acres 3 roods and 3 perches is not included in the acreage of 86 acres 1 rood and 17 perches given above:—

Preliminary plan 389.

Lot.	Name of Land.	Extent.		
		A.	R.	P.
4 ..	Tiruwanaketiye koratuwa .. ..	0	1	1
23 ..	Kalaotuwawohenekelle .. ..	1	1	23
24 ..	Kalaotuwawewatta .. ..	1	0	19
		2	3	3

[For Tracing see page 1515.]



1, 22, 25, 26, 29, and 36

- |     |                                                   |     |                          |
|-----|---------------------------------------------------|-----|--------------------------|
| 1   | Dodangahawatta, &c., Crown                        | 24  | Kahatagahakoratuwa       |
| 2   | Ihalawela                                         | 24a | Kahatagahawatta          |
| 3   | Dennasapitiyageywasatta                           | 24b | Talgahawatta             |
| 4   | Geethatharigeywasatta                             | 25  | Talgahawattakella        |
| 5   | Kudagalpohahenakella                              | 26  | Arappolawatta            |
| 6   | Welipolawatta <i>alias</i> Bera-<br>kanayagewatta | 27  | Ratadehigahahenakoratuwa |
| 7   | Geethatharigeywasatta                             | 28  | Maragahawatta            |
| 8   | Geeganagewatta                                    | 29  | Marawehenakoratuwa       |
| 9   | Lolugahawatta                                     | 30  | Galkanugawatta           |
| 10  | Hakmanagewatta                                    | 31  | Maragahawatta            |
| 11  | Kelagahahenakella                                 | 32  | Lolugahawatta            |
| 12  | Do.                                               | 33  | Kajugahawatta            |
|     |                                                   |     |                          |
| 13  | Ihalawatta                                        |     |                          |
| 14  | Bogahahenakella                                   |     |                          |
| 15  | Galgawahena                                       |     |                          |
| 16  | Serugahahenakoratuwa                              |     |                          |
| 17  | Talgahawattakella                                 |     |                          |
| 18  | Dejandekoratuwa                                   |     |                          |
| 19  | Talgahawatta                                      |     |                          |
| 20  | Kahatagahawatta                                   |     |                          |
| 21  | Kahatagahahenakoratuwa                            |     |                          |
| 22  | Marawekoratuwa <i>alias</i> Buruta-<br>gahawatta  |     |                          |
| 23  | Do.                                               |     |                          |
| 23a | Kahatagahahenakoratuwa                            |     |                          |

Scale of 8 Chains to an Inch.

Situation : Mallakatigoda village in East Giruwa pattu.

Preliminary plan 389.

Lot.	Name of Land.	Extent.		
		A.	R.	P.
1	Kiriwanaketiyehena, Ratadehigahahena, Maragahahenekella, Galkanuwagawahenekella, Marawahena, Serugahahena, Dekandehena, Kiriudiwelpandarahena, Talgahawatta, Kahatagahakoratuwa, Kahagahahena, Dekandehenekella, Galagawahena, Tanawaraluwahena, Kalatuwawahena, Kudagalapalahena	80	2	11
22	Medawattehena, Hakmanagewattehena	2	2	21
25	Kalaotuwawehenekella	0	1	25
26	Welipolewatta	0	3	10
29	Lindagawawewa	1	0	32
36	Ihalawewegilma, Mekiliyagahadeniya	0	2	38
		86	1	17

*Lots excluded.*

4	Tiruwanaketiyekoratuwa	0	1	1
23	Kalaotuwawehenekelle	1	1	23
24	Kalaotuwawewatta	1	0	19
		2	3	3

Field sheet P <sup>11</sup> 17—25

Surveyor-General's Office,  
Colombo, April 2, 1908.

J. B. M. RIDOUT,  
for Surveyor-General.

II.

Preliminary plan 389.

Lot.	Name of Land.	Extent.		
		A.	R.	P.
34	Bogahakoratuwa	1	0	29

and bounded as follows : on the north by Pansalawatta claimed by Sealaratana Unnanse, Bogahawatta claimed by Rajapaksapatiranage Don Mathes ; on the east by Kukurumangodakoratuwa *alias* Ambagahawatta claimed by Manamperige Peneris and Crown ; on the south by the village limit of Uda Julumpitiya ; on the west by Telambugahadeniya, &c., claimed by Dandenyarachchige Babappu and others.



Scale of 8 Chains to an Inch.

Situation : Mallakatigoda village in East Giruwa pattu.

Preliminary plan 389.

Lot.	Name of Land.	Extent.		
		A.	R.	P.
34	Bogahakoratuwa	1	0	29

Field sheet P <sup>11</sup> 17—25

Surveyor-General's Office,  
Colombo, April 2, 1908.

J. B. M. RIDOUT,  
for Surveyor-General.

III.

Preliminary plan 389.

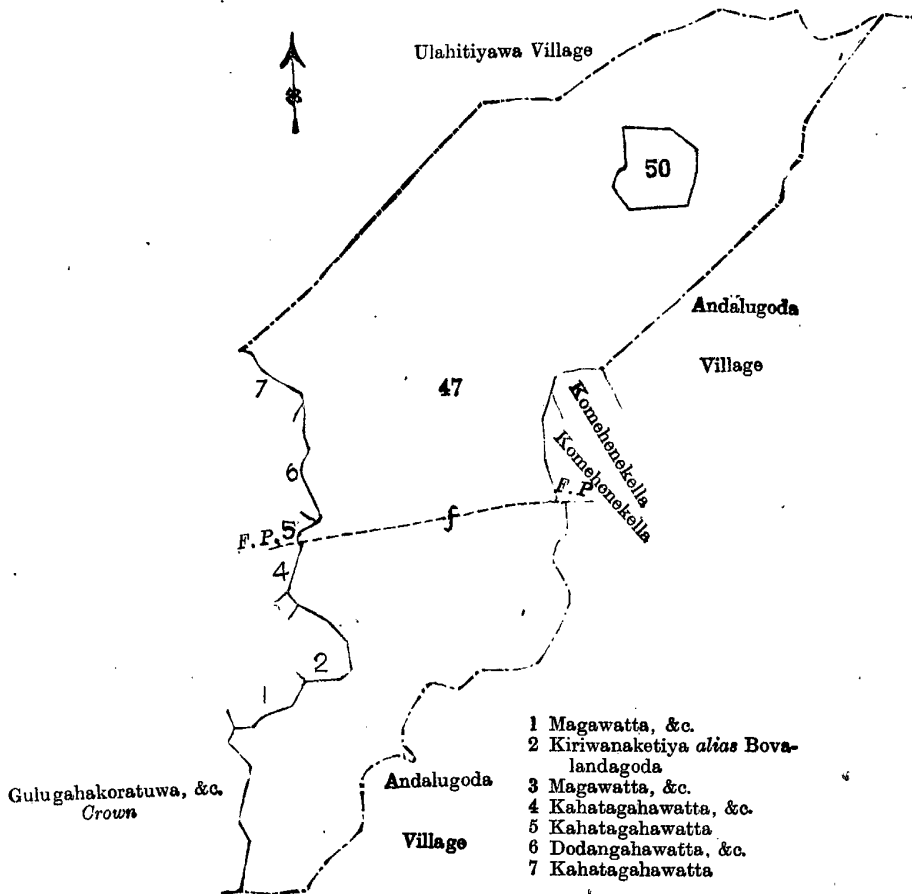
Lot.	Name of Land.	Extent.		
		A.	R.	P.
47	Komehena, Ehalaketiyahena, Bowalandagodahenekella, Bulugahahena	41	0	38

and bounded as follows : on the north by the village limit of Ulahitiyawa ; on the east by the village limit of Andalugoda, Komehenekella claimed by Dandaniarachchige Allis Appu and Crown, the village limit of Andalugoda ; on the south by the village limit of Andalugoda ; on the west by Gulugahakoratuwa, &c., belonging to Crown, Magawatta, &c., belonging to Crown, Kiriwanaketiya *alias* Bovalandagoda claimed by Abeyenayakage Babahamy and Crown, Magawatta, &c., belonging to Crown, Kahatagahawatta, &c., claimed by Abeyenayakage Appu and others, Kahatagahawatta claimed by Abeyenayakage Appu, Dodangahawatta, &c., belonging to Crown, Kahatagahawatta claimed by Abeyenayakage Appu and Crown.

NOTE.—The following lot lying within the above boundaries is excluded from this part of the order, and its acreage of 1 acre and 4 perches is not included in the acreage of 41 acres and 38 peches given above :—

Preliminary plan 389.

Lot.	Name of Land.	Extent. A R P.
50	Komehenekella	1 0 4



Scale of 8 Chains to an Inch.

Situation : Mallakatigoda village in East Giruwa pattu.

Preliminary plan 389.

Lot.	Name of Land.	Extent. A R P.
47	Komehena, Ehalaketiya-hena, Bowalandagodahena-kella, Bulugahahena	41 0 38

*Lots excluded.*

50	Komehenekella	1 0 4
----	---------------	-------

Surveyor-General's Office,  
Colombo, April 2, 1908.

Field sheets P 11 17-25 & P 11 18-26

J. B. M. RIDOUT,  
for Surveyor-General.

IV:

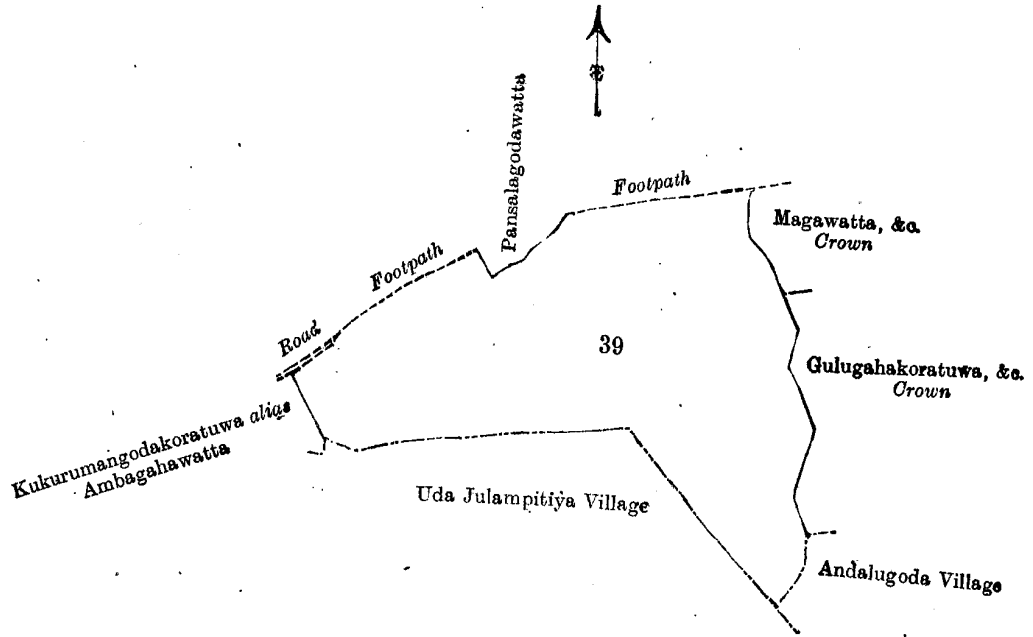
Preliminary plan 389.

Lot.	Name of Land.	Extent. A R P.
39	Pansalagodahena, Kiriwanaketiya-hena	20 0 15

and bounded as follows : on the north by a road, a footpath, Pansalagodawatta claimed by Dandaniarachchige Allis Appu and the Crown, a footpath ; on the east by Magawatta, &c., belonging to the Crown, Gulugahakoratuwa, &c., belonging to the Crown, the village limit of Andalugoda ; on the south by the village limit of Uda Julampitiya ; on the west by Kukurumangodakoratuwa *alias* Ambagahawatta claimed by Manamperige Peneeris and the Crown.

October 10, 1908.

J. G. FRASER,  
Special Officer.



Scale of 8 Chains to an Inch.

Situation : Mallakatigoda village in East Giruwa pattu.

Preliminary plan 389.

Lot.	Name of Land.	Extent. A. R. P.
39	Pansalagodahena, Kiriwanketiyahena	20 0 15

Surveyor-General's Office,  
Colombo, April 23, 1908.  
Hambantota S. O. 230

Field sheet P <sup>11</sup> 17—25

J. B. M. RIDOUT,  
for Surveyor-General.

**Order under Section 2 of "The Waste Lands Ordinances of 1897, 1899, 1900, and 1903,"  
declaring Lands to be Crown Property.**

In the matter of the lands commonly called or known as Yabarapalehenyaya, Siyambalahena, Nugagahahena, Dematagahahena, Dematagahahena *alias* Helambagahapalukumbura, &c., situate in the village of Wijesingama, in the East Giruwa pattu of the Hambantota District, in the Southern Province, and of "The Waste Lands Ordinances of 1897, 1899, 1900, and 1903."

THE notice required by section 1 of "The Waste Lands Ordinances of 1897, 1899, 1900, and 1903," having been duly published in manner prescribed by that section in respect of the above-named lands (*vide* Notice No. 3,047), and no claim having been made to the said lands or to any interest therein within the period of three months from the date specified in the said notice, I, Frederick Lewis, Special Officer appointed under section 28 of the said Ordinances, under and by virtue of the powers vested in me in that behalf by section 2 of the said Ordinances, do hereby on October 6, 1908, order and declare that the said lands, as more fully described herein below, situate in the village of Wijesingama, in the East Giruwa pattu of the Hambantota District, in the Southern Province, and shown as lots 1, 1a, 1b, and 2 in preliminary plan 419 and in the annexed certified tracing therefrom, and containing in extent about 223 acres 2 roods and 36 perches, are the property of the Crown.

*Description of the Lands referred to.*

The following lots situated in the village of Wijesingama, in the East Giruwa pattu of the Hambantota District, in the Southern Province, as described in the annexed certified tracing :—

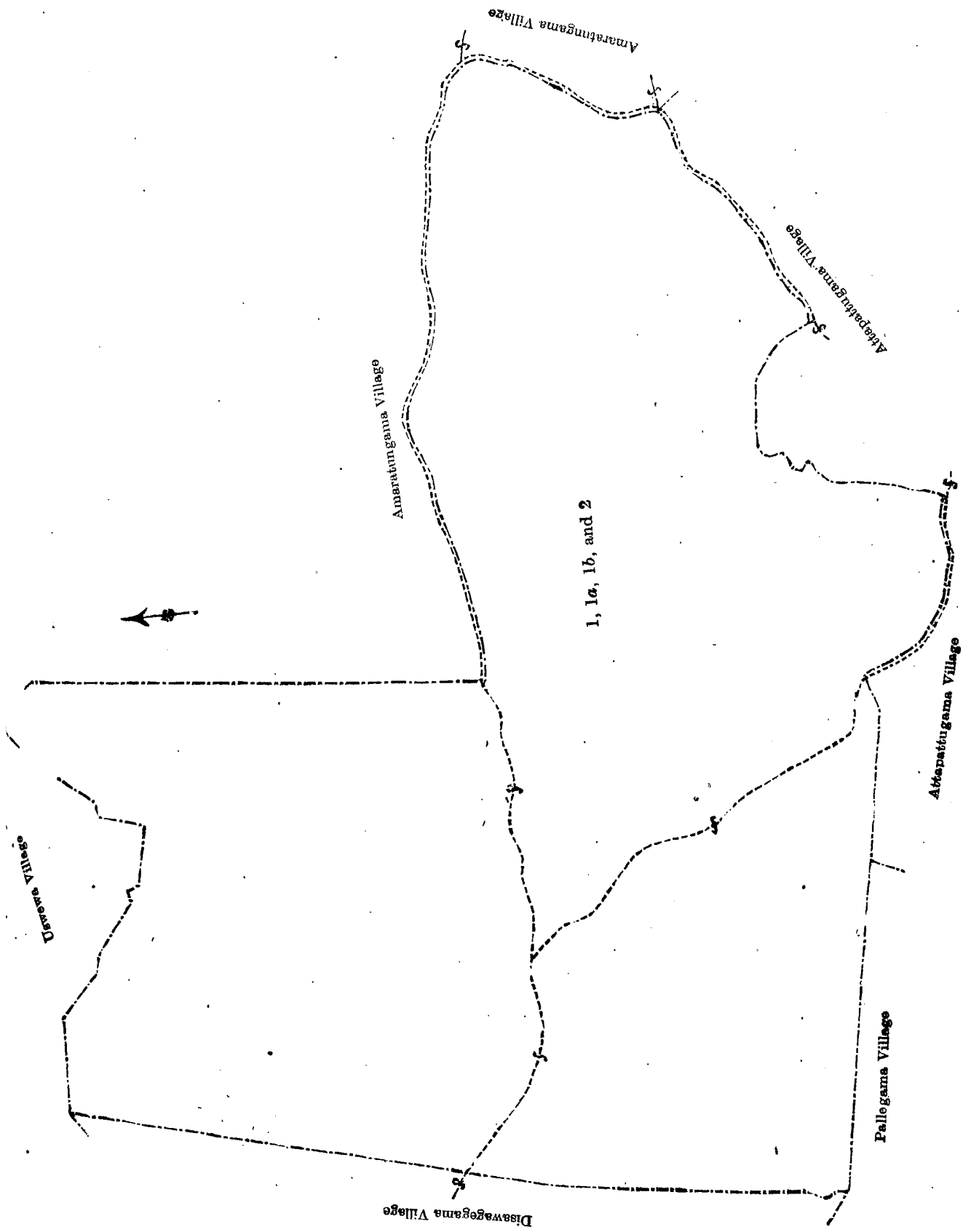
Preliminary plan 419.

Lot.	Name of Land.	Extent. A. R. P.
1	Yabarapalehenyaya, Siyambalahena, Nugagahahena, Dematagahahena	217 2 23
1a	Dematagahahena <i>alias</i> Helambagahapalukumbura	4 2 22
1b	Dematagahahena <i>alias</i> Palusiyambalahawatta	1 1 11
2	Helambawala	0 0 20
		223 2 36

and bounded as follows : on the north by the village limit of Uswewa, the village limit of Amaratungama ; on the east by the village limit of Amaratungama, the village limit of Atapattugama ; on the south by the village limit of Atapattugama, the village limit of Pallegama ; on the west by the village limit of Disawagegama.

October 6, 1908.

FREDERICK LEWIS,  
Special Officer.



Scale of 8 Chains to an Inch.

Situation : Wijesingama village in Giruwa Pattu East, Hambantota District.

Preliminary plan 419.

Lot.	Name of Land.	Extent.		
		A.	R.	P.
1	Yabarapalehenyaya, Siyambalahena, Nugagahahena, Dematagahahena ..	217	2	23
1a	Dematagahahena <i>alias</i> Helambagahapalukumbura ..	4	2	22
1b	Dematagahahena <i>alias</i> Palusiyambalahawatta ..	1	1	11
2	Helambawala ..	0	0	20
		<u>223</u>	<u>2</u>	<u>36</u>

Field Sheets P <sup>11</sup><sub>38-46</sub> & P <sup>11</sup><sub>39-47</sub>

Surveyor-General's Office,  
Colombo, April 15, 1908.  
Hambantota S. O. 231

J. B. M. RIDOUT,  
for Surveyor-General.

**Order under Section 2 of "The Waste Lands Ordinances of 1897, 1899, 1900, and 1903,"  
declaring Lands to be Crown Property.**

In the matter of the lands commonly called or known as Watugawahena, Welagawahena, Wewagawahena, Ihalawewagawahena, Ihalawewa, and Siyambalahapotawa, situate in the village of Mahagamayagama, in the West Giruwa pattu of the Hambantota District, in the Southern Province, and of "The Waste Lands Ordinances of 1897, 1899, 1900, and 1903."

THE notice required by section 1 of "The Waste Lands Ordinances of 1897, 1899, 1900, and 1903," having been duly published in manner prescribed by that section in respect of the above-named lands (*vide* Notice No. 3,077), and no claim having been made to the said lands or to any interest therein within the period of three months from the date specified in the said notice, I, Frederick Lewis, Special Officer appointed under section 28 of the said Ordinances, under and by virtue of the powers vested in me in that behalf by section 2 of the said Ordinances, do hereby on October 6, 1908, order and declare that the said lands, as more fully described herein below, situate in the village of Mahagamayagama, in the West Giruwa pattu of the Hambantota District, in the Southern Province, and shown as lots 1, 4, and 5 in preliminary plan 370 and in the annexed certified tracing therefrom, and containing in extent 124 acres 1 rood and 32 perches, are the property of the Crown.

*Description of the Lands referred to.*

The following lots situated in the village of Magamayagama, in the West Giruwa pattu of the Hambantota District, in the Southern Province, as described in the annexed certified tracing :—

Preliminary plan 370.

Lot.	Name of Land.	Extent.		
		A.	R.	P.
1	Watugawahena, Welagawahena, Wewagawahena, Ihalawewagawahena ..	120	0	30
4	Ihalawewa ..	1	2	0
5	Siyambalahapotawa ..	2	3	2
		<u>124</u>	<u>1</u>	<u>32</u>

and bounded as follows : on the north by the village limit of Mananperigama, the village limit of Therunnansagama ; on the east by the village limit of Dandenigama ; on the south and west by the village limit of Ihalaguruwala.

NOTE.—The following lots lying within the above boundaries are excluded from this order, and their aggregate acreage of 5 acres 1 rood and 38 perches is not included in the acreage of 124 acres 1 rood and 32 perches given above :—

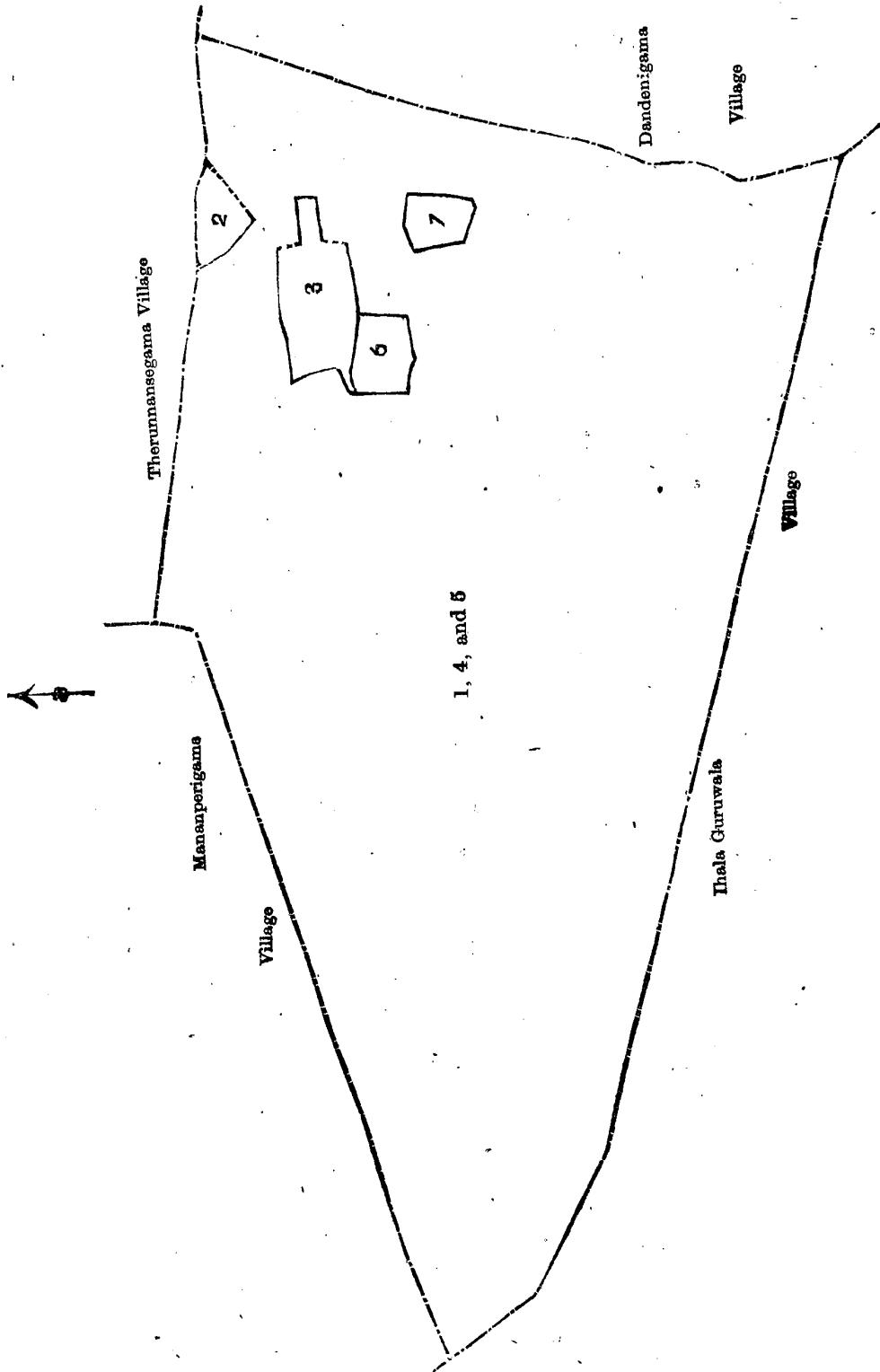
Preliminary plan 370.

Lot.	Name of Land.	Extent.		
		A.	R.	P.
2	Galkanupalewatta ..	0	3	8
3	Medawatta, Paluwatta ..	2	2	31
6	Magamayagamakumbura ..	1	0	36
7	Egodahawatta ..	0	3	3
		<u>5</u>	<u>1</u>	<u>38</u>

October 6, 1908.

FREDERICK LEWIS,  
Special Officer.





Scale of 8 Chains to an Inch.

Situation : Magamayagama village in West Giruwa pattu of Hambantota District.

Preliminary plan 370.

Lot.	Name of Land.	Extent.		
		A.	R.	P.
1 ..	Watugawahena, Welagawahena, Wewagawahena, Ihalawewagawahena	120	0	30
4 ..	Ihalawewa	1	2	0
5 ..	Siyambalagahapotawa	2	3	2
		<hr/>	<hr/>	<hr/>
		124	1	32
<i>Lots excluded.</i>				
2 ..	Galkanupalewatta	0	3	8
3 ..	Medawatta, Paluwatta	2	2	31
6 ..	Magamayagamakumbura	1	0	36
7 ..	Egodahawatta	0	3	3
		<hr/>	<hr/>	<hr/>
		5	1	38

Field sheets P-<sup>11</sup>53-61 & P-<sup>11</sup>54-62

Surveyor-General's Office,  
Colombo, May 13, 1908,  
Hambantota S. O. 232

P. D. WARREN,  
Surveyor-General.

**Order under Section 4, Sub-section (1), of "The Waste Lands Ordinances of 1897, 1899, and 1900,"  
declaring Land to be Crown Property.**

In the matter of the land commonly called or known as Millagahadeniya, situate in the village of Pasgoda, in the Morawak korale of the Matara District, in the Southern Province, and of "The Waste Lands Ordinances of 1897, 1899, and 1900."

WHEREAS in pursuance of section 1 of the said Ordinances it was duly notified on April 12, 1907, that if no claim to the land commonly called or known as Millagahadeniya, situate in the village of Pasgoda, in the Morawak korale, in the Southern Province, containing in extent 3 roods and 35 perches, and shown as lot 118 in preliminary plan 21, as described in the annexed certified tracing therefrom, was made to the Assistant Government Agent, Matara, within the period of three months from the date specified in such notice, such land would be deemed the property of the Crown, and dealt with on account of the Crown (*vide* Notice No. 2,694) :

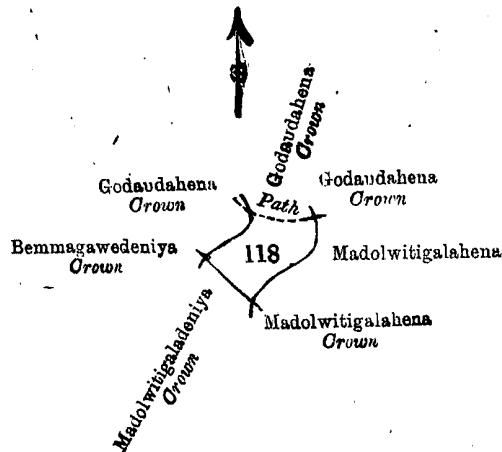
And whereas Vitarnage Singho and Ranapurage Babanisa, both of Pasgoda, made claim thereto, and whereas the said claimants have withdrawn their claim to the said land, I, William Loring Kindersley, Assistant Government Agent, Matara, under and by virtue of the powers vested in me in that behalf by section 4 of the said Ordinance No. 1 of 1899, do hereby on August 26, 1908, order and declare, under section 4, sub-section (1), of the said Ordinances, that the said land, as more fully described herein below, is the property of the Crown.

*Description of the Land referred to.*

The land commonly called or known as Millagahadeniya, situate at Pasgoda, in the Morawak korale of the Matara District, Southern Province, containing in extent 3 roods and 35 perches, and shown as lot 118 in block survey preliminary plan 21, and in the annexed tracing therefrom, and bounded as follows: on the north by Godaudahena (Crown) and footpath; on the east by Godaudahena (Crown), Madolwitigalahena claimed by Sinbeddenege Hinni Appu, and Madolwitigalahena declared Crown; on the south by Madolwitigalaheniya declared Crown; on the west by Bemmagawadeniya declared Crown and Godaudahena (Crown).

Matara Kachcheri,  
August 26, 1908.

W. L. KINDERSLEY,  
Assistant Government Agent.



Scale of 8 Chains to an Inch.

Situation : Pasgoda village in Morawak korale of Matara District.

Preliminary plan 21.

Lot.	Name of Land.	Extent. A. R. P.
118	Millagahadeniya	0 3 35

Field Sheet O 15  
20—23

Surveyor-General's Office,  
Colombo, February 20, 1907.

C. MEADEN,  
for Surveyor-General.

**PRELIMINARY NOTICES.**

Notice under "The Waste Lands Ordinances of 1897, 1899, 1900, and 1903."

TAKE notice that unless within three months from November 20, 1908, the persons, if any, who claim any interest in the lands hereinafter mentioned or in any one or more of such lands or to some interest therein make claim in person or in writing to the said lands or any of them or to some interest therein to F. Lewis, Esq., Special Officer appointed under section 28 of "The Waste Lands Ordinances, 1897, 1899, 1900, and 1903," at his office at Hill House, Mutwal, Colombo :

Such Special Officer, in pursuance of the powers vested in him by the said Ordinances, will declare by writing under his hand that the said lands or such of them, as to which no claim has been made, are the property of the Crown.

FREDERICK LEWIS,  
Special Officer.

*Description of the Lands referred to.*

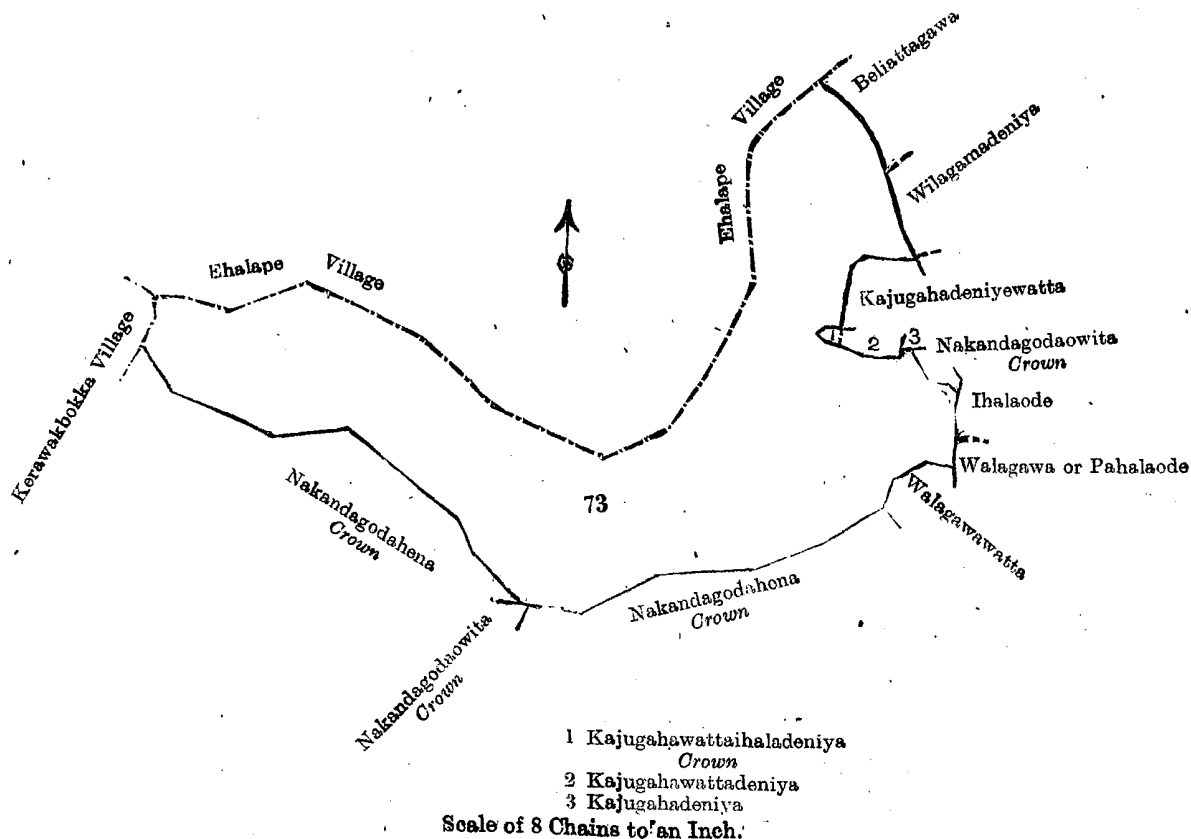
The following lots situated in the village of Kilittuwa, in the Weligam korale of the Matara District, in the Southern Province, as described in the annexed certified tracings :—

I.

Preliminary plan 546.

Lot.	Name of Land.	Extent. A. R. P.
73	Nakandegoda, Nakandegodamukalana	28 0 20

and bounded as follows : on the north by the village limit of Ehalape ; on the east by Beliattagawa claimed by Kiringoda Arachchige Don Philippu and others, Wilagamadeniya claimed by ditto, Kajugahadeniyewatta claimed by Karasinarachchige Sinno Appu, Kajugahawatta Ihaladeniya belonging to the Crown, Kajugahawattadeniya claimed by Karasinarachchige Sinno Appu, Kajugahadeniya claimed by Kiringoda Arachchige Don Philippu and others, Nakandagodaowita belonging to the Crown, Ihalaode claimed by Kiringoda Arachchige Don Philippu and others, Walagawa *alias* Pahalaode claimed by ditto ; on the south by Walagawawatta claimed by Karasinarachchige Sinno Appu, Nakandagodahena belonging to the Crown, Nakandagodaowita belonging to the Crown, Nakandagodahena belonging to the Crown ; on the west by the village limit of Kerawakbokka.



Situation : Kilittuwa village in Weligam korale of Matara District.

Preliminary plan 546.

Lot.	Name of Land.	Extent.	
		A.	R. P.
73	Nakandegoda, Nakandegodamukalana	28	0 20

Field sheet O <sup>19</sup><sub>21—29</sub>

Surveyor-General's Office,  
Colombo, September 29, 1908.

J. B. M. RIDOUT,  
for Acting Surveyor-General.

II.

Preliminary plan 546.

Lot.	Name of Land.	Extent.	
		A.	R. P.
105	Arupayagoda, Yatiwagurehena, Yatiwaguregodahena, Yahalamullehena, Tirivanaketiya	79	0 1

and bounded as follows : on the north by Gamagewatta claimed by Ellalagodagamage Don Louis and others, Gamagewatta claimed by Ellalagodagamage Don Juwanis and others, Mahagedarawatta *alias* Karasingewatta belonging to the Crown, Mahabotuwanegewatta belonging to the Crown, Yahalamullawatta belonging to the Crown, Mabotuwanewatta claimed by Kiringoda Arachchige Don Philippu and others, Yahalamulledeniya *alias* Yahalamullegodakella claimed by Dewundara Erssarage Don Charles and others, Yahalamullepahalakella claimed by Samarappullige Don Nikulas and others, Dolagawakuttiya claimed by Crown and Ketanwiliyanage Baban Appu, Udagahamulledeniya claimed by Kiringoda Arachchige Don Philippu and others, Migahawatta claimed by Ketanwiliyanage Babun Appu, Bakmigahadeniya claimed by ditto, Wadumullewatta claimed by Kiringoda Arachchige Don Philippu and others, Wadumulledeniya claimed by ditto, Wadumulledeniyeowita belonging to the Crown, Beraliyagasdolamukalana belonging to the Crown; on the east by the village limit of Eramudugoda; on the south by the village limit of Eramudugoda, the village limit of Ketanwila; on the west by Uda Arupaya claimed by Karasin Arachchige Don Cornelis, Yatiwagura claimed by ditto, Dolamullewatta claimed by Maddege Punchi Appu, Dolamullewatta claimed by Maddege Punchi Appu and others, Himbotukanatta or Dolamullewatta claimed by Maddage Punchi Appu and Crown, Dolamulledeniya, claimed by Maddage Punchi Appu and others, T. P. 201,770, Maddagewatta claimed by Maddage Punchi Appu and others.

NOTE.—The following lot lying within the above boundaries is excluded from this part of the notice, and its extent of 31 perches is not included in the acreage of 79 acres and 1 perch given above :—

Preliminary plan 546.

Lot.	Name of Land.	Extent.	
		A.	R. P.
35	Dolamulla Ihalaheniya	0	0 31

[For Tracing see page 1525]



## III.

## Preliminary plan 546.

Lot.	Name of Land.	Extent.		
		A.	R.	P.
108	Ketigaldolehena, Tennapitamukalana, Jambugahagoda-hena	29	0	1
109a	Jambugahadeniyehena (P. P. 5,828 14,282)	0	1	35
110	Beraliyagasdolanukalana, Ketigaldolanukalana	87	3	14
		117	1	10

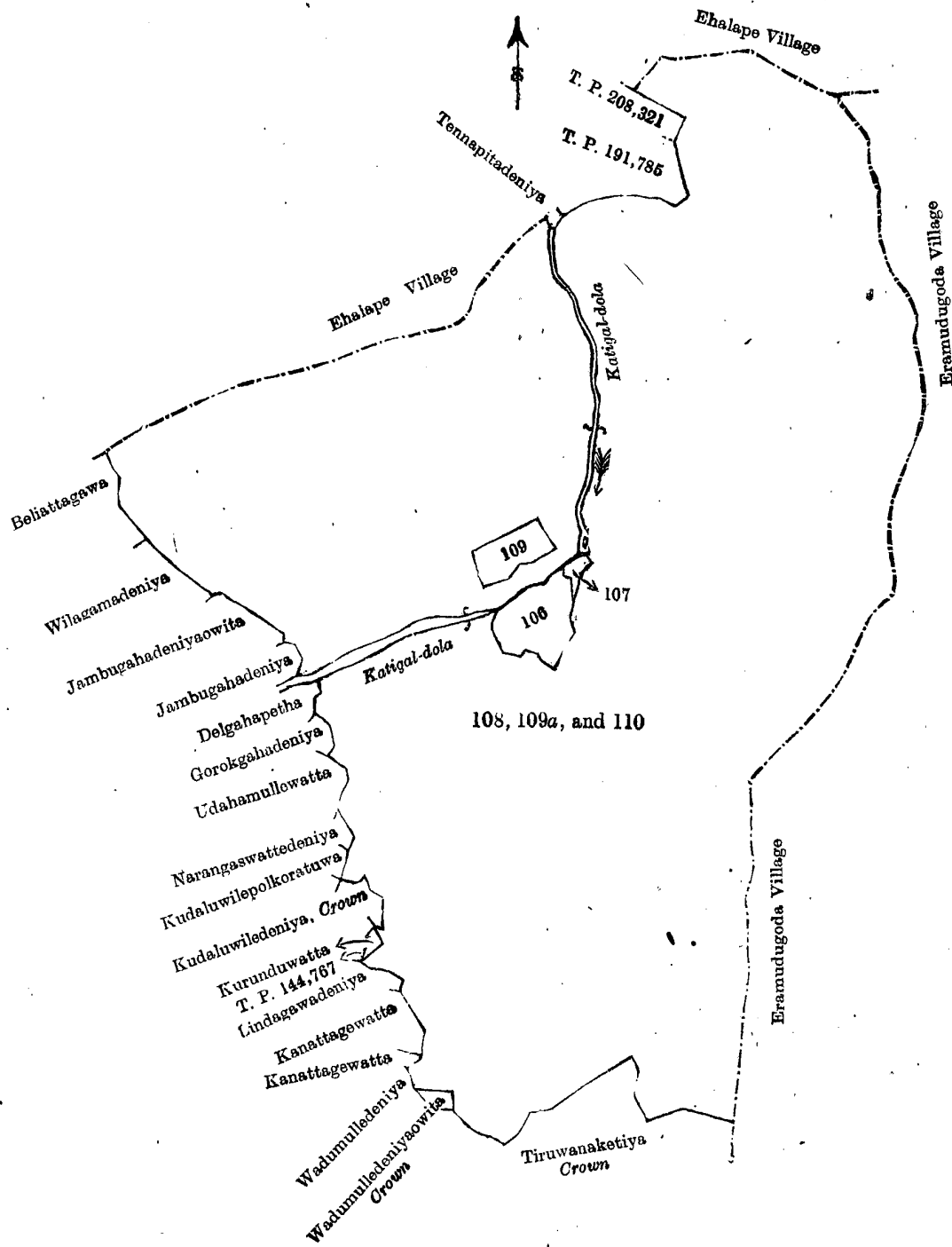
and bounded as follows: on the north by the village limit of Ehalape, Tennepitadeniya claimed by Crown and encroached by Yahalage Babuwa, T. Ps. 191,785 and 208,321, the village limit of Ehalape; on the east by the village limit of Eramudugoda; on the south by Tiruwanaketiya belonging to the Crown, Wadumulledeniyaowita belonging to the Crown; on the west by Wadumulledeniya claimed by Kiringoda Arachchige Don Philippu and others, Kanattagewatta claimed by Crown and Samarappulige Don Nikulas and others, Lindagawadeniya claimed by Samarappulige Don Nikulas and others, T. P. 144,767, Kurunduwatta claimed by Crown and Kiringoda Arachchige Philippu and others, Kudaluwiledeniya belonging to the Crown, Kudaluwilepolkoratuwa claimed by K. Philip and others, Narangaswattedeniya claimed by Narangoda Arachchige Don Philippu and others, Udamullewatta claimed by Kiringoda Arachchige Don Philippu and others, Gorakgahadeniya claimed by Kiringoda Arachchige Don Aberan and others, Delgahapetha claimed by Kiringoda Arachchige Don Philippu and others, the Kattigaladola, Jambugahadeniya claimed by ditto, Jambugahadeniyeowita claimed by ditto, Wilagamdeniya claimed by ditto, Beliattagawa claimed by ditto.

Note.—The following lots lying within the above boundaries are excluded from this part of the notice, and their aggregate acreage of 2 acres and 10 perches is not included in the acreage of 117 acres 1 rood and 10 perches given above:—

## Preliminary plan 546.

Lot.	Name of Land.	Extent.		
		A.	R.	P.
106	Katigaldoleheniya (T. P. 194,393)	1	1	0
107	Katigaldoleheniya	0	0	16
109	Jambugahadeniyehena (T. P. 206,146)	0	2	34
		2	0	10

[For Tracing see page 1527.]



Scale of 8 Chains to an Inch.

Situation : Kilittuwa village in Weligam korale of Matara District.

Preliminary plan 546.

Lot.	Name of Land.	Extent. A. R. P.
108	.. Ketigaldolehena, Tennapitamukalana, Jambughagoda-hena	29 0 1
109a	.. Jambughadeniyehena (P. P. 5,828 14,282)	0 1 35
110	.. Beraliyagasdoramukalana, Ketigaldoramukalana	87 3 14
		<hr/>
		117 1 10

*Lots excluded.*

Lot.	Name of Land.	Extent.		
		A.	R.	P.
106 ..	Katigaldoledehiya (T. P. 194,393) ..	1	1	0
107 ..	Katigaldoledehiya ..	0	0	16
109 ..	Jambugahadeniyehena (T. P. 206,146)	0	2	34
		<hr/>		
		2	0	10

Field sheets O <sup>19</sup><sub>5-13</sub>, & O <sup>19</sup><sub>21-29</sub>

Surveyor-General's Office,  
Colombo, September 29, 1908.  
3,252

J. B. M. RIDOUT,  
for Acting Surveyor-General.  
Matara S. O. 15—1908

**Notice under "The Waste Lands Ordinances of 1897, 1899, 1900, and 1903."**

TAKE notice that unless within three months from November 20, 1908, the persons, if any, who claim any interest in the lands hereinafter mentioned or in any one or more of such lands or to some interest therein make claim in person or in writing to the said lands or any of them or to some interest therein to J. G. Fraser, Esq., Special Officer appointed under section 28 of "The Waste Lands Ordinances, 1897, 1899, 1900, and 1903," at his office at Hill House, Mutwal, Colombo :

Such Special Officer, in pursuance of the powers vested in him by the said Ordinances, will declare by writing under his hand that the said lands or such of them, as to which no claim has been made, are the property of the Crown.

J. G. FRASER,  
Special Officer.

*Description of the Lands referred to.*

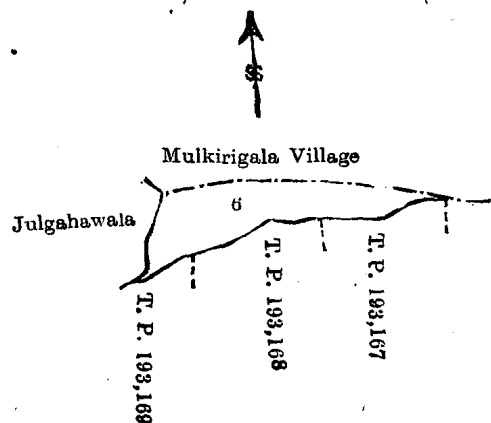
The following lots situated in the village of Pallatara, in the West Giruwa pattu of the Hambantota District, in the Southern Province, as described in the annexed certified tracings:—

## I.

## Preliminary plan 263.

Lot.	Name of Land.	Extent.		
		A.	R.	P.
6 ..	Wangedikepupittaniya ..	2	0	39

and bounded as follows: on the north by the village limit of Mulkirigala; on the east by T. P. 193,167; on the south by T. P. 193,167, 193,168, 193,169; on the west by Julgahawela claimed by Mulkirigala R. Don Andiris.



Scale of 8 Chains to an Inch.

Situation: Pallatara village in West Giruwa pattu of Hambantota District.

## Preliminary plan 263.

Lot.	Name of Land.	Extent.		
		A.	R.	P.
6 ..	Wangedikepupittaniya ..	2	0	39

Field sheet P <sup>16</sup><sub>18-26</sub>

Surveyor-General's Office,  
Colombo, May 12, 1908.

P. D. WARREN,  
Surveyor-General.

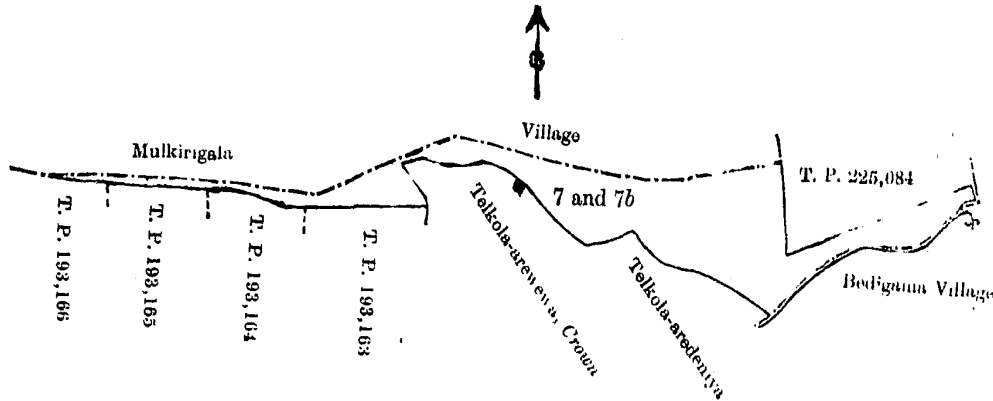


II.

Preliminary plan 263.

Lot.	Name of Land.			Extent.		
				A.	R.	P.
7	Ketangahahena	..	..	6	2	24
7b	Ketangahahena <i>alias</i> Godawanehena..	..	..	0	3	34
				7	2	18

and bounded as follows : on the north by the village limit of Mulkirigala, T. P. 225,084 ; on the east by the village limit of Bedigama ; on the south by Telkola-aredoniya claimed by Wewegedera Ratnayakage Babahamy, Telkola-arewewa claimed by the Crown, T. Ps. 193,163, 193,164, 193,165, 193,166 ; on the west by the village limit of Mulkirigala.



Scale of 8 Chains to an Inch.

Situation : Pallatara village in West Giruwa pattu of Hambantota District.

Preliminary plan 263.

Lot.	Name of Land.			Extent.		
				A.	R.	P.
7	Ketangahahena	..	..	6	2	24
7b	Ketangahahena <i>alias</i> Godawanehena ..	..	..	0	3	34
				7	2	18

Field sheet P 16  
18-26

Surveyor-General's Office,  
Colombo, May 12, 1908.

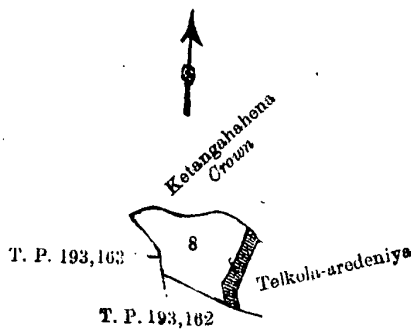
P. D. WARREN,  
Surveyor-General.

III.

Preliminary plan 263.

Lot.	Name of Land.			Extent.		
				A.	R.	P.
8	Telkola-arewewa	..	..	1	2	1

and bounded as follows : on the north by Ketangahahena claimed by the Crown : on the east by Telkola-aredoniya claimed by Wewegedera Babahamy and others ; on the south by T. P. 193,162 : on the west by T. P. 193,163, Ketangahahena claimed by the Crown.



Scale of 8 Chains to an Inch.

Situation : Pallatara village in West Giruwa pattu of Hambantota District.

Preliminary plan 263.

Lot.	Name of Land.	Extent. A. R. P.
8 ..	Telkola-arewewa ..	1 2 1

Field sheet P <sup>16</sup><sub>18—26</sub>

Surveyor-General's Office,  
Colombo, May 12, 1908.

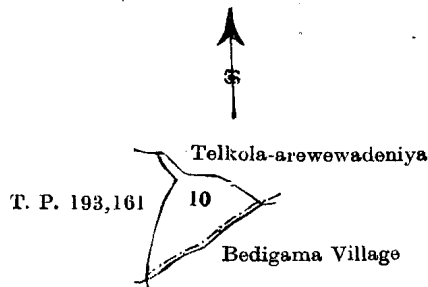
P. D. WARREN,  
Surveyor-General.

IV.

Preliminary plan 263.

Lot.	Name of Land.	Extent. A. R. P.
10 ..	Wattewewahena ..	1 0 10

and bounded as follows : on the north by Telkola-arewewadeniya claimed by Wewagedara Ratnayakage Babahamy and others ; on the east and south by the village limit of Bedigama ; on the west by T. P.193,161.



Scale of 8 Chains to an Inch.

Situation : Pallatara village in West Giruwa pattu of Hambantota District.

Preliminary plan 263.

Lot.	Name of Land.	Extent. A. R. P.
10 ...	Wattewewahena ...	1 0 10

Field sheet P <sup>16</sup><sub>18—26</sub>

Surveyor-General's Office,  
Colombo, May 12, 1908.

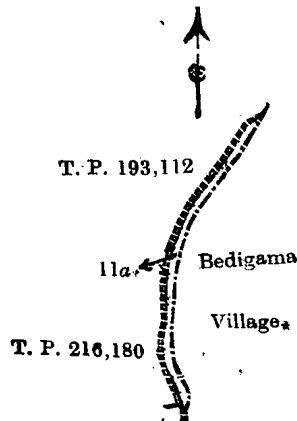
P. D. WARREN,  
Surveyor-General.

V.

Preliminary plan 263.

Lot.	Name of Land.	Extent. A. R. P.
11a ...	Inginigasyaya (road reservation) ...	0 0 30

and bounded as follows : on the north by T. P. 193,112 ; on the east and south by the village limit of Bedigama ; on the west by T. Ps. 216,180, 193,112



Scale of 8 Chains to an Inch.

Situation : Pallatara village in West Giruwa pattu of Hambantota District.

Preliminary plan 263.

Lot.	Name of Land.	Extent.	
		A.	R. P.
11a ..	Inginigasyaya (road reservation) ..	0	0 30

Field sheet P <sup>16</sup>  
18—26

Surveyor-General's Office,  
Colombo, May 12, 1908.

P. D. WARREN,  
Surveyor-General.

VI.

Preliminary plan 263.

Lot.	Name of Land.	Extent.	
		A.	R. P.
16 ..	Kongahahena (road reservation) ...	0	0 35

and bounded as follows : on the north by Kongahahena claimed by the Crown ; on the east by Kapugamagahena claimed by Galapatige Pinhamy ; on the south by Kongahahena claimed by the Crown ; on the west by Pahalawatta claimed by Jayawickrama Kankanange Don Abaran, Kirigehena claimed by the Crown and by Nambige Jayan.



Scale of 8 Chains to an Inch.

Situation : Pallatara village in West Giruwa pattu of Hambantota District.

Preliminary plan 263.

Lot.	Name of Land.	Extent.	
		A.	R. P.
16 ..	Kongahahena (road reservation) ...	0	0 35

Field sheets P <sup>16</sup>  
17—25 & P <sup>16</sup>  
18—26

Surveyor-General's Office,  
Colombo, May 12, 1908.

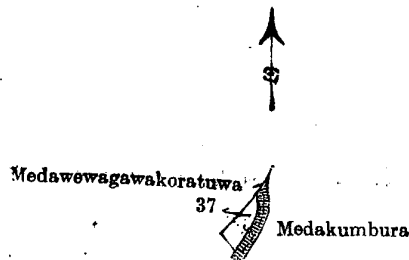
P. D. WARREN,  
Surveyor-General.

VII.

Preliminary plan 263.

Lot.	Name of Land.	Extent.	
		A.	R. P.
37 ..	Medapotawa ..	0	1 5

and bounded as follows : on the north by Medawewagawakoratuwa claimed by Gambodage Babinsa ; on the east by Medakumbura claimed by Ganbodage Simris ; on the south and west by Medawewagawakoratuwa claimed by Ganbodage Babinsa.



Scale of 8 Chains to an Inch.

Situation : Pallatara village in West Giruwa pattu of Hambantota District.

Preliminary plan 263.

Lot.	Name of Land.	Extent. A. R. P.
37	Medapotawa	0 1 5

Surveyor-General's Office,  
Colombo, May 12, 1908.

Field sheets P 16 17-25 & P 16 33-41

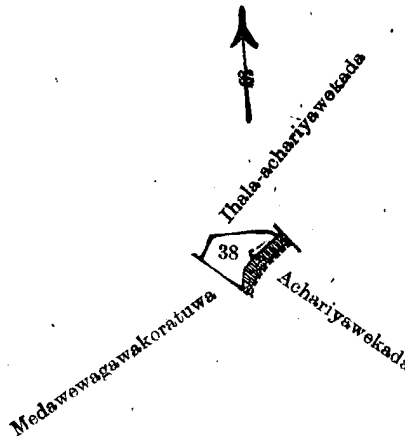
P. D. WARREN,  
Surveyor-General.

VIII.

Preliminary plan 263.

Lot.	Name of Land.	Extent. A. R. P.
38	Acharigewewa	0 2 9

and bounded as follows : on the north by Ihala Achariyawekada claimed by Samaranayaka Janisa ; on the east by Achariyawekada claimed by Ganbodage Babanis and others ; on the south by Medawewagawakoratuwa claimed by Ganbodage Babanis and others ; on the west by Ihala Achariyawekada claimed by Samaranayaka Janisa.



Scale of 8 Chains to an Inch.

Situation : Pallatara village in West Giruwa pattu of Hambantota District.

Preliminary plan 263.

Lot.	Name of Land.	Extent. A. R. P.
38	Acharigewewa	0 2 9

Surveyor-General's Office,  
Colombo, May 12, 1908.

Field sheet P 16 33-41

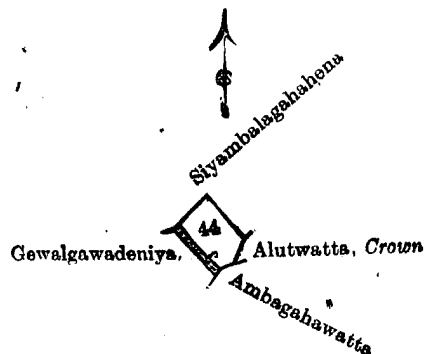
P. D. WARREN,  
Surveyor-General.

IX.

Preliminary plan 263.

Lot.	Name of Land.	Extent. A. R. P.
44	Gewalgawadeniyewewa	0 2 8

and bounded as follows : on the north by Siyambalagahahena claimed by Jayawickrama-achchige Don Bastian ; on the east by Siyambalagahahena claimed by Jayawickrama-achchige Don Bastian, Alutwatta claimed by the Crown and Jayawickrama-achchige Don Bastian ; on the south by Ambagahawatta claimed by Haputantirige Adirian ; on the west by Gewalgawadeniya claimed by Jayawickrama-achchige Sinno Appu.



Scale of 8 Chains to an Inch.

Situation : Pallatara village in West Giruwa pattu of Hambantota District.

Preliminary plan 263.

Lot.	Name of Land.	Extent. A. R. P.
44	Gewalgawadeniyewewa	0 2 8

Field sheet P 16  
17-25

Surveyor-General's Office,  
Colombo, May 12, 1908.

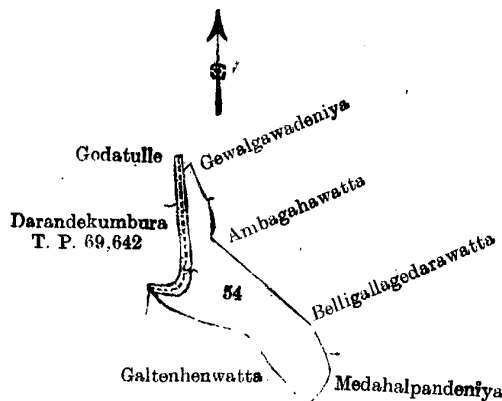
P. D. WARREN,  
Surveyor-General.

X.

Preliminary plan 263.

Lot.	Name of Land.	Extent. A. R. P.
54	Malapalawewa	2 2 0

and bounded as follows : on the north by Gewalgawadeniya claimed by Jayawickrama-achchige Sinno Appu and others, Ambagahawatta claimed by Haputantirige Adirian ; on the east by Beligallegedawatta claimed by Beligalle Vidanage Andris, Medahalpandeniya claimed by Jayawickrama-achchige Sinno Appu ; on the south by Galtenhenwatta claimed by Vidana Patiramage Baba and others ; on the west by Darandekumbura (T. P. 69,642), Godatulle claimed by Samarasinge Biluhamy and others.



Scale of 8 Chains to an Inch.

Situation : Pallatara village in West Giruwa pattu of Hambantota District.

Preliminary plan 263.

Lot.	Name of Land.	Extent. A. R. P.
54	Malapalawewa	2 2 0

Field sheets P 16  
17-25 & P 16  
33-41

Surveyor-General's Office,  
Colombo, May 12, 1908.

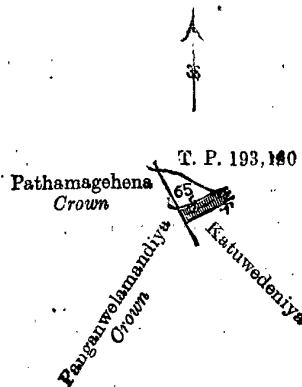
P. D. WARREN,  
Surveyor-General.

XI.

Preliminary plan 263.

Lot.	Name of Land.	Extent. A. R. P.
65	Katuwewewa	0 1 9

and bounded as follows : on the north and east by T. P. 193,160 ; on the south by Katuwedeniya claimed by Mulkirigala Vihare ; on the west by Panganwelamandiya claimed by the Crown, Pathamagehena claimed by the Crown.



Scale of 8 Chains to an Inch.

Situation : Pallatara village in West Giruwa pattu of Hambantota District.

Preliminary plan 263.

Lot.	Name of Land.	Extent.	
		A.	R. P.
65	Katuwewewa	0	1 9

Field sheet P <sup>16</sup>  
18—26

Surveyor-General's Office,  
Colombo, May 12, 1908.

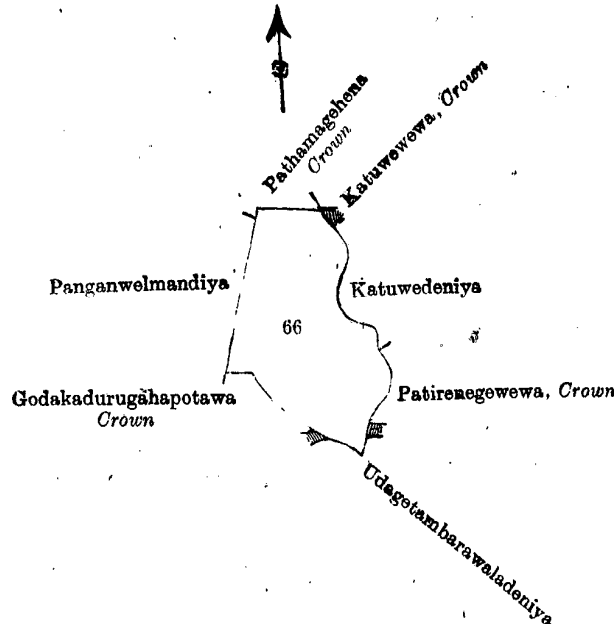
P. D. WARREN,  
Surveyor-General

### XII.

Preliminary plan 263.

Lot.	Name of Land.	Extent.	
		A.	R. P.
66	Panganwelandiya	4	2 12

and bounded as follows : on the north by Pathamagehena claimed by the Crown ; on the east by Katuwewewa claimed by the Crown, Katuwedeniya claimed by Mulkirigala Vihare, Patiranagewewa claimed by the Crown Udagetambarawaladeniya claimed by Jayawickrama Kankanange Don Allis and others ; on the south by Udagetambarawaladeniya claimed by Jayawickrama Kankanange Don Allis and others, Godakadurugahapotawa claimed by the Crown ; on the west by Panganwelandiya claimed by Don Bastian.



Scale of 8 Chains to an Inch.

Situation : Pallatara village in West Giruwa pattu of Hambantota District.

Preliminary plan 263.

Lot.	Name of Land.	Extent.	
		A.	R. P.
66	Panganwelandiya	4	2 12

Field sheets P <sup>16</sup>  
18—26 & P <sup>16</sup>  
34—42

Surveyor General's Office,  
Colombo, May 12, 1908.

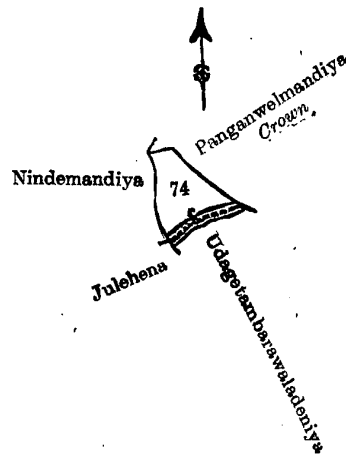
P. D. WARREN,  
Surveyor-General.

### XIII.

Preliminary plan 263.

Lot.	Name of Land.	Extent.	
		A.	R. P.
74	Godakadurugahapotawa	0	3 20

and bounded as follows : on the north and east by Panganwelandiya claimed by the Crown ; on the south by Udagetambarawaladeniya claimed by Jayawickrama Kankanange Don Allis and others, Julehena claimed by Jayawickrama-achehige Don Andris ; on the west by Nindemandiya claimed by Jayawickrama Kankanange Babunhamy.



Scale of 8 Chains to an Inch.

Situation : Pallatara village in West Giruwa pattu of Hambantota District.

Preliminary plan 263.

Lot.	Name of Land.	Extent. A. R. P.
74	Godakadurugahapotawa	0 3 20

Field sheets P. <sup>16</sup><sub>18-26</sub> & P. <sup>16</sup><sub>34-42</sub>

Surveyor-General's Office,  
Colombo, May 12, 1908.

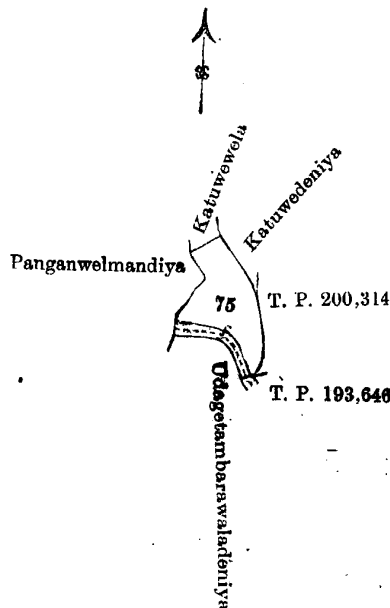
P. D. WARREN,  
Surveyor-General.

XIV.

Preliminary plan 263.

Lot.	Name of Land.	Extent. A. R. P.
75	Patiranagewewa	1 1 8

and bounded as follows : on the north by Katuwehena claimed by the Mulkirigala Vihare ; on the east by Katuwedeniya claimed by Mulkirigala Vihare, T. P. 200,314, 193,646 ; on the south by Udagetambarawaldeniya claimed by Jayawickrama Kankanange Don Allis and others ; on the west by Panganwelmandiya claimed by H. Don Bastian and others.



Scale of 8 Chains to an Inch.

Situation : Pallatara village in West Giruwa pattu of Hambantota District.

Preliminary plan 263.

Lot.	Name of Land.	Extent. A. R. P.
75	Patiranagewewa	1 1 8

Field sheets P <sup>16</sup> 18-26 & P <sup>16</sup> 34-42

Surveyor-General's Office,  
Colombo, May 12, 1908.

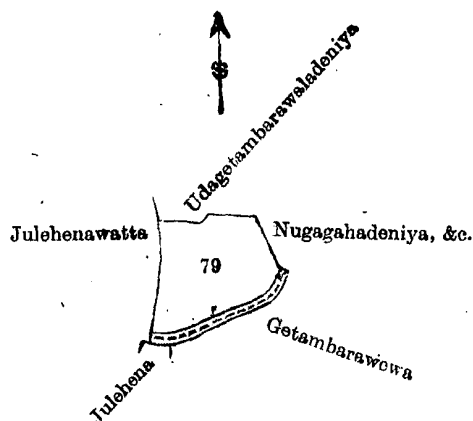
P. D. WARREN,  
Surveyor-General.

XV.

Preliminary plan 263.

Lot.	Name of Land.	Extent. A. R. P.
79	Patagetambarawewa	2 1 17

and bounded as follows : on the north by Udugetambarawaladeniya claimed by Jayawickrama Kankanango Don Allis ; on the east by Nugagahadeniya, &c., claimed by W. Puchi Appu, Getambarawewa claimed by Hewa Puwakdandawage Sinno Appu and others ; on the south by Getambarawewa claimed by Hewa Puwakdanawage Sinno Appu and others, Julehena claimed by Jayawickrama Arachchige Don Andiris ; on the west by Julehenawatta claimed by Jayawickrama-achchige Don Andiris.



Scale of 8 Chains to an Inch.

Situation : Pallatara village in West Giruwa pattu of Hambantota District.

Preliminary plan 263.

Lot.	Name of Land.	Extent. A. R. P.
79	Patagetambarawewa	2 1 17

Field sheet P <sup>16</sup> 34-42

Surveyor-General's Office,  
Colombo, May 12, 1908.

P. D. WARREN,  
Surveyor-General.

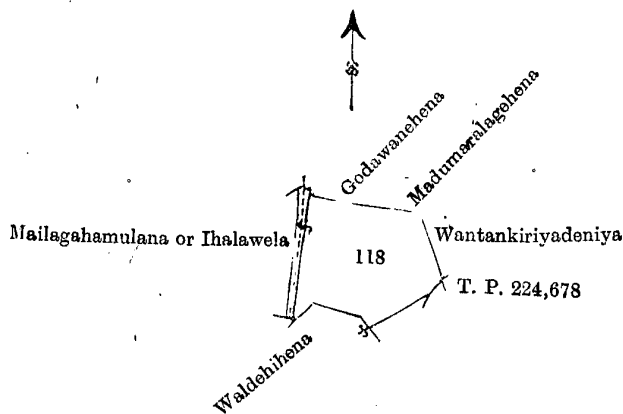
XVI.

Preliminary plan 263.

Lot.	Name of Land.	Extent. A. R. P.
118	Ithalawewa	3 0 6

and bounded as follows : on the north by Godawanehena claimed by Baladurage Sinno, Maddumaralagehena claimed by S. Janisa ; on the east by Wantankiriyadeniya claimed by M. Medirishamy, T. P. 224,678, Kiularedeniya claimed by S. A. Don Hendrick ; on the south by Waldehena declared to be Crown property under the Waste Lands Ordinances ; on the west by Mailagahamulana or Ithalawela claimed by Puchiheva Puchi Baba and others.





Scale of 8 Chains to an Inch.

Situation : Pallatara village in West Giruwa pattu of Hambantota District.

Preliminary plan 263.

Lot.	Name of Land.	Extent. A. R. P.
118	Ithalawewa	3 0 6

Field sheet P <sup>16</sup><sub>33-41</sub>

Surveyor-General's Office,  
Colombo, May 12, 1908.

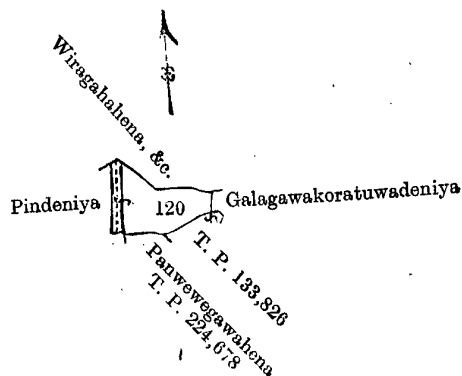
P. D. WARREN,  
Surveyor-General.

XVII.

Preliminary plan 263.

Lot.	Name of Land.	Extent. A. R. P.
120	Pinwewa	0 3 22

and bounded as follows : on the north by Wiragahahena, &c., claimed by Vidana Patiranaage Dinorishamy ; on the east by Galagawakoratuwedeniya claimed by the Crown and J. Matheshamy ; on the south by T. P. 133,826, Panwewagawahena (T. P. 224,678) ; on the west by Pindeniya claimed by Mulkirigala Pansala.



Scale of 8 Chains to an Inch.

Situation : Pallatara village in West Giruwa pattu of Hambantota District.

Preliminary plan 263.

Lot.	Name of Land.	Extent. A. R. P.
120	Pinwewa	0 3 22

Field sheet P <sup>16</sup><sub>33-41</sub>

Surveyor-General's Office,  
Colombo, May 12, 1908.

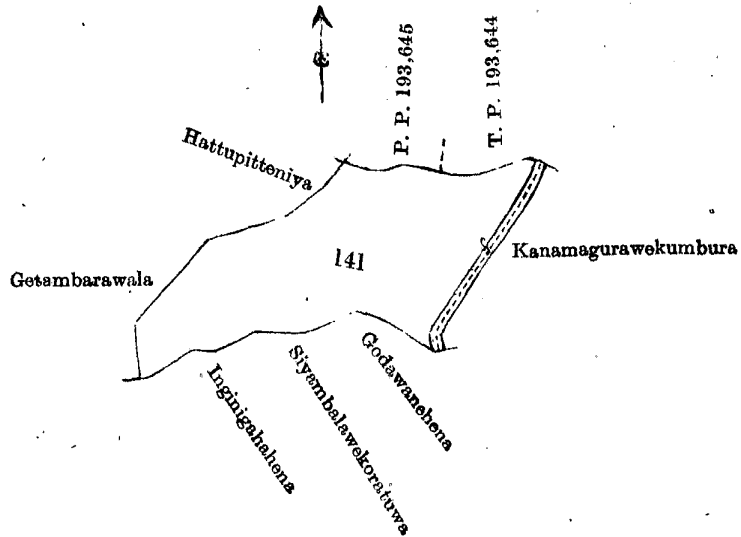
P. D. WARREN,  
Surveyor-General.

XVIII.

Preliminary plan 263.

Lot.	Name of Land.	Extent. A. R. P.
141	Kanamagurawawewa	8 3 18

and bounded as follows : on the north by T. P. 193,645 and 193,644 ; on the east by Kanamagurawekumbura claimed by Jayasekera Kulasinarachhige Don Lewis and others ; on the south by Godawanehena claimed by Don Davith Vel-Vidane, Siyambalawekoratuwa claimed by Jayasekera Kulasinarachhige Don Lewis, Inginigahena claimed by Hewa Puwakdandawage Sinno Appu ; on the west by Getambarawala claimed by Hewa Pandandawage Sinno Appu and others, Hattupittaniya claimed by ditto.



Scale of 8 Chains to an Inch.

Situation : Pallatara village in West Giruwa pattu of Hambantota District.

Preliminary plan 263.

Lot.	Name of Land.	Extent. A. R. P.
141	Kanamagurawawewa	8 3 18

Surveyor-General's Office,  
Colombo, May 12, 1908.

Field sheet P 16  
34-42

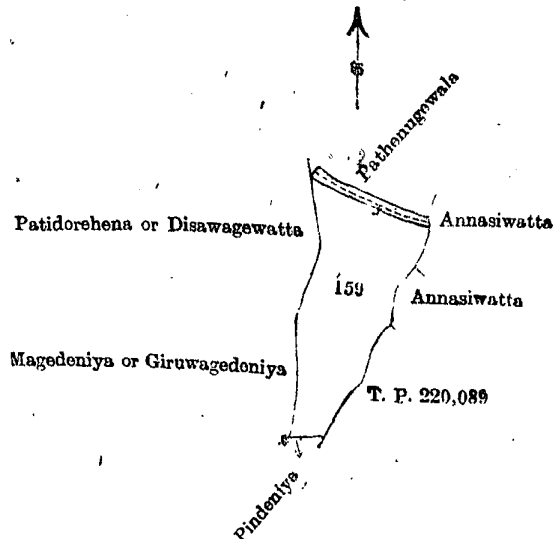
P. D. WARREN,  
Surveyor-General.

XIX.

Preliminary plan 263.

Lot.	Name of Land.	Extent. A. R. P.
159	Nugewelawewa	4 0 0

and bounded as follows : on the north by Pathanugawala claimed by Senarat Arachhige Don Dines and others ; on the east by Annasiwatta claimed by Gammediliyanage Janthishamy, T. P. 220,089 ; on the south by Pindeniya claimed by Mulkirigala Pansala ; on the west by Magedeniya or Giruwagedeniya claimed by G. Patiranage Don Davith, Patidorehena or Disawagewatta claimed by Maradana Vidane Arachchi.



Scale of 8 Chains to an Inch.

Situation : Pallatara village in West Giruwa pattu of Hambantota District.

Preliminary plan 263.			Extent.
Lot.	Name of Land.		A. R. P.
159	Nugewelawewa		4 0 0

Field sheet P<sup>16</sup><sub>34-42</sub>

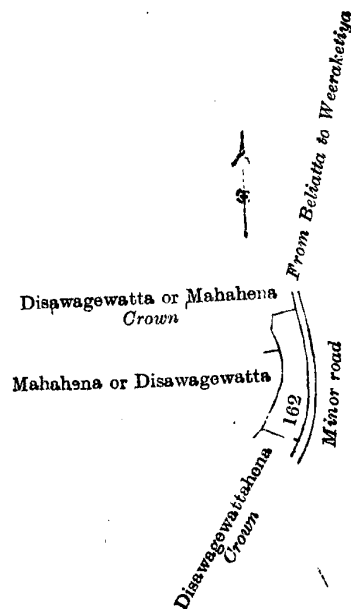
Surveyor-General's Office,  
Colombo, May 12, 1908.

P. D. WARREN,  
Surveyor-General.

XX.

Preliminary plan 263.			Extent.
Lot.	Name of Land.		A. R. P.
162	Mahahena		0 3 15

and bounded as follows : on the north by Disawagewatta or Mahahena claimed by the Crown and Maradana Vidane Arachchi ; on the east by the minor road from Wiraketiya to Beliatta ; on the south by Disawagewattehena claimed by Maradana Vidane Arachchi and the Crown ; on the west by Mahahena or Disawagewatta claimed by Maradana Vidane Arachchi.



Scale of 8 Chains to an Inch.

Situation : Pallatara village in West Giruwa pattu of Hambantota District.

Preliminary plan 263.			Extent.
Lot.	Name of Land.		A. R. P.
162	Mahahena		0 3 15

Field sheet P<sup>16</sup><sub>34-42</sub>

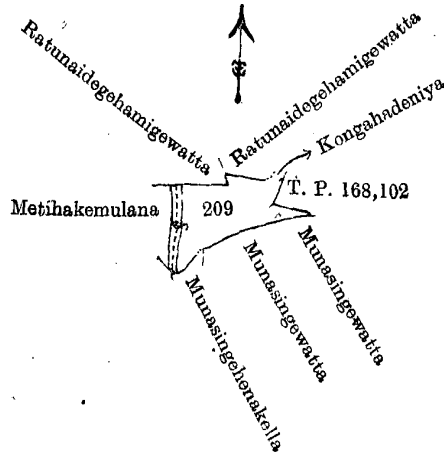
Surveyor-General's Office,  
Colombo, May 12, 1908.

P. D. WARREN,  
Surveyor-General.

XXI.

Preliminary plan 263.			Extent.
Lot.	Name of Land.		A. R. P.
209	Metihakkewewa		1 1 2

and bounded as follows : on the north by Ratunaidegehamigewatta claimed by R. Don Hendrick, Ratunaidegehamigewatta claimed by W. Punchi Baba, Kongahadeniya claimed by H. D. Bastian and others ; on the east by T. P. 168,102 ; on the south by Munasingewatta claimed by W. K. Mudalihamy, Munasingehenekella claimed by ditto : on the west by Metihakkemulana claimed by Kankanange Mudalihamy and others.



Scale of 8 Chains to an Inch.

Situation : Pallatara village in West Giruwa pattu of Hambantota District.

Preliminary plan 263.

Lot.	Name of Land.	Extent. A. R. P.
209	Metihakkewewa	1 1 2

Field sheet P <sup>16</sup><sub>33-41</sub>

Surveyor-General's Office,  
Colombo, May 12, 1908.

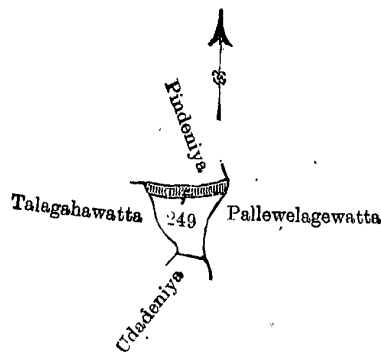
P. D. WARREN,  
Surveyor-General.

XXII.

Preliminary plan 263.

Lot.	Name of Land.	Extent. A. R. P.
249	Udanugawalawewa (tank)	0 2 22

and bounded as follows : on the north by Pindeniya claimed by Mulkirigala Pansala ; on the east by Pallewelagewatta claimed by Hewa Colombage Babun ; on the south by Udadeniya claimed by Mulkirigala Pansala ; on the west by Talagahawatta claimed by Palawinege Punchi Baba.



Scale of 8 Chains to an Inch.

Situation : Pallatara village in West Giruwa pattu of Hambantota District.

Preliminary plan 263.

Lot.	Name of Land.	Extent. A. R. P.
249	Udanugawalawewa (tank)	0 2 22

Field sheet P <sup>16</sup><sub>34-42</sub>

Surveyor-General's Office,  
Colombo, May 12, 1908.

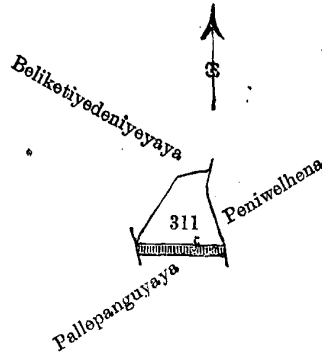
P. D. WARREN,  
Surveyor-General.

XXIII.

Preliminary plan 263.

Lot.	Name of Land.	Extent. A. R. P.
311	Beddewekadawewa ..	0 3 20

and bounded as follows: on the north by Beliketiyedeniyeyaya claimed by G. W. Babun and others; on the east by Peniwellhena claimed by K. G. Kalu Appu; on the south by Pallepanguyaya claimed by L. Dingi Appu; on the west by Beliketiyedeniyeyaya claimed by G. W. Babun and others.



Scale of 8 Chains to an Inch.

Situation: Pallatara village in West Giruwa pattu of Hambantota District.

Preliminary plan 263.

Lot.	Name of Land.	Extent. A. R. P.
311	Beddewekadawewa ..	0 3 20

Field sheet P 16  
33-41

Surveyor-General's Office,  
Colombo, May 12, 1908.

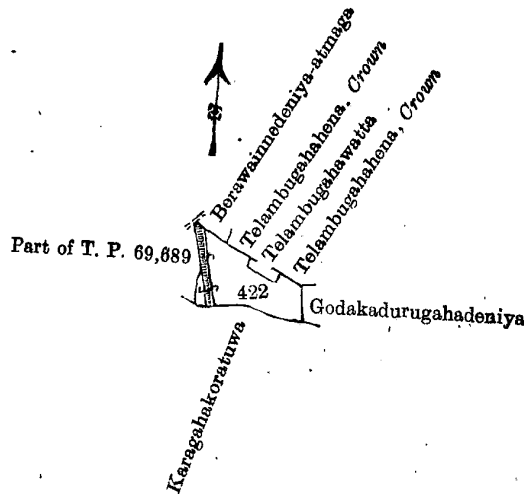
P. D. WARREN,  
Surveyor-General.

XXIV.

Preliminary plan 263.

Lot.	Name of Land.	Extent. A. R. P.
422	Medapittaniyewewa ..	1 0 7

and bounded as follows: on the north by Berawainnedeniyeatmaga claimed by S. W. E. Don Migel Appuhamy, Telambugahahena claimed by the Crown, Telambugahahawatta claimed by the Crown and Don Dines, Telambugahahena claimed by the Crown; on the east by Godakadurugahadeniya claimed by Wannigamage Don Dines; on the south by Karagahakoratuwa claimed by W. Don Dines; on the west by part of T. P. 69,689.



Scale of 8 Chains to an Inch.

Situation : Pallatara village in West Giruwa pattu of Hambantota District.

Preliminary plan 263.

Lot.	Name of Land.	Extent. A. B. P.
422	Medapittaniyewewa	1 0 7

Field sheet P 33—41 16

Surveyor-General's Office,  
Colombo, May 12, 1908.

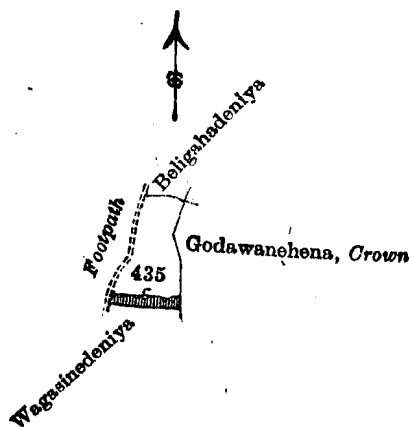
P. D. WARREN,  
Surveyor-General.

XXV.

Preliminary plan 263.

Lot.	Name of Land.	Extent. A. B. P.
435	Wagasingewewa	0 3 39

and bounded as follows : on the north by Beligahadeniya claimed by W. Don Dines and others ; on the east by Godawanehena claimed by the Crown and Disanayakage Dowanhamy ; on the south by Wagasingedeniya claimed by W. Liyanage Don Janis and others ; on the west by a footpath.



Scale of 8 Chains to an Inch.

Situation : Pallatara village in West Giruwa pattu of Hambantota District.

Preliminary plan 263.

Lot.	Name of Land.	Extent. A. B. P.
435	Wagasingewewa	0 3 39

Field sheet P 33—41 16

Surveyor-General's Office,  
Colombo, May 12, 1908.

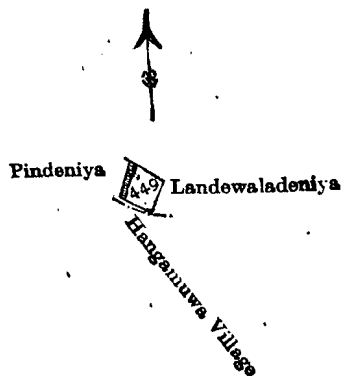
P. D. WARREN,  
Surveyor-General.

XXVI.

Preliminary plan 263.

Lot.	Name of Land.	Extent. A. B. P.
449	Landewaladeniyewewa	0 0 38

and bounded as follows : on the north and east by Landewaladeniya claimed by P. Don Siman Appuhamy and others ; on the south by the village limit of Hangamuwa ; on the west by Pindeniya claimed by Pallattara Pansala.



Scale of 8 Chains to an Inch.

Situation : Pallatara villāge in West Giruwā pattu of Hambantota District.

Preliminary plan 263.

Lot.	Name of Land.	Extent. A. R. P.
449	Landewaladeniyewewa	0 0 38

Field sheet P <sup>16</sup> 33—41

Surveyor-General's Office,  
Colombo, May 12, 1908.

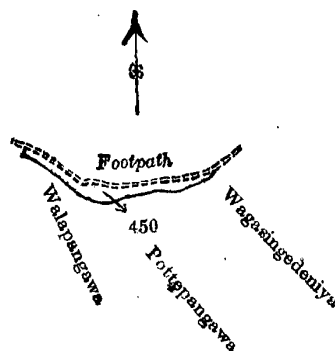
P. D. WARREN,  
Surveyor-General.

XXVII.

Preliminary plan 263.

Lot.	Name of Land.	Extent. A. R. P.
450	Walapanguwa-atmaga, Pottepanguwa-atmaga	0 1 25

and bounded as follows : on the north by a footpath ; on the east by Wagasingedeniya claimed by W. Liyanage Don Janis and others ; on the south by Pottepanguwa claimed by Wannigamage Don Dines ; on the west by Walapanguwa claimed by ditto.



Scale of 8 Chains to an Inch.

Situation : Palattara villāge in West Giruwā pattu of Hambantota District.

Preliminary plan 263.

Lot.	Name of Land.	Extent. A. R. P.
450	Walapanguwa-atmaga, Pottepanguwa-atmaga	0 1 25

Field sheet P <sup>16</sup> 33—41

Surveyor-General's Office,  
Colombo, May 12, 1908.

3,253

P. D. WARREN,  
Surveyor-General.  
Hambantota S. O. 144—1908

Notice under "The Waste Lands Ordinances of 1897, 1899, 1900, and 1903."

TAKE notice that unless within three months from November 20, 1908, the persons, if any, who claim any interest in the lands hereinafter mentioned or in any one or more of such lands make claim in person or in writing to the said lands or any of them or to some interest therein to W. E. Wait, Esq., Special Officer appointed under section 28 of "The Waste Lands Ordinances, 1897, 1899, 1900, and 1903," at his office at Hill House, Mutwal, Colombo :

Such Special Officer, in pursuance of the powers vested in him by the said Ordinances, will declare by writing under his hand that the said lands or such of them, as to which no claim has been made, are the property of the Crown.

W. E. WAIT,  
Special Officer.

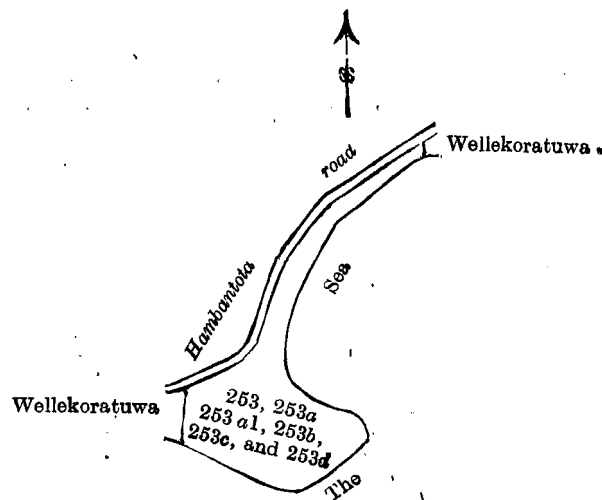
*Description of the Lands referred to.*

The following lots situated in the village of Kadurupokuna, in the West Giruwa pattu of the Hambantota District, in the Southern Province, as described in the annexed certified tracing:—

Preliminary plan 311.

Lot.	Name of Land.	Extent.		
		A.	R.	P.
253 ..	Tuduwehena ..	2	2	19
253a ..	Do. ..	0	0	24
253a1 ..	Do. ..	0	1	14
253b ..	Do. ..	0	0	30
253c ..	Do. ..	0	0	21
253d ..	Do. ..	0	1	31
		<u>3</u>	<u>3</u>	<u>19</u>

and bounded as follows: on the north by the Matara-Hambantota road; on the east by Wellekoratuwa claimed by Pachchira Saibo, the sea; on the south by the sea; on the west by Wellakoratuwa claimed by W. Don Louis.



Scale of 8 Chains to an Inch.

Situation: Kadurupokuna village in West Giruwa pattu of Hambantota District.

Preliminary plan 311.

Lot.	Name of Land.	Extent.		
		A.	R.	P.
253 ..	Tuduwehena ..	2	2	19
253a ..	Do. ..	0	0	24
253a1 ..	Do. ..	0	1	14
253b ..	Do. ..	0	0	30
253c ..	Do. ..	0	0	21
253d ..	Do. ..	0	1	31
		<u>3</u>	<u>3</u>	<u>19</u>

Field sheet P <sup>21</sup><sub>3-11</sub>

Surveyor-General's Office,  
Colombo, October 13, 1908.  
3,254

J. B. M. RIDOUT,  
for Acting Surveyor-General.  
Hambantota S. O. 145—1908

**Notice under "The Waste Lands Ordinances of 1897, 1899, 1900, and 1903."**

TAKE notice that unless within three months from November 20, 1908, the persons, if any, who claim any interest in the lands hereinafter mentioned or in any one or more of such lands make claim in person or in writing to the said lands or any of them or to some interest therein to W. E. Wait, Esq., Special Officer appointed under section 28 of "The Waste Lands Ordinances, 1897, 1899, 1900, and 1903," at his office at Hill House, Mutwal, Colombo:

Such Special Officer, in pursuance of the powers vested in him by the said Ordinances, will declare by writing under his hand that the said lands or such of them, as to which no claim has been made, are the property of the Crown.

W. E. WAIT,  
Special Officer.



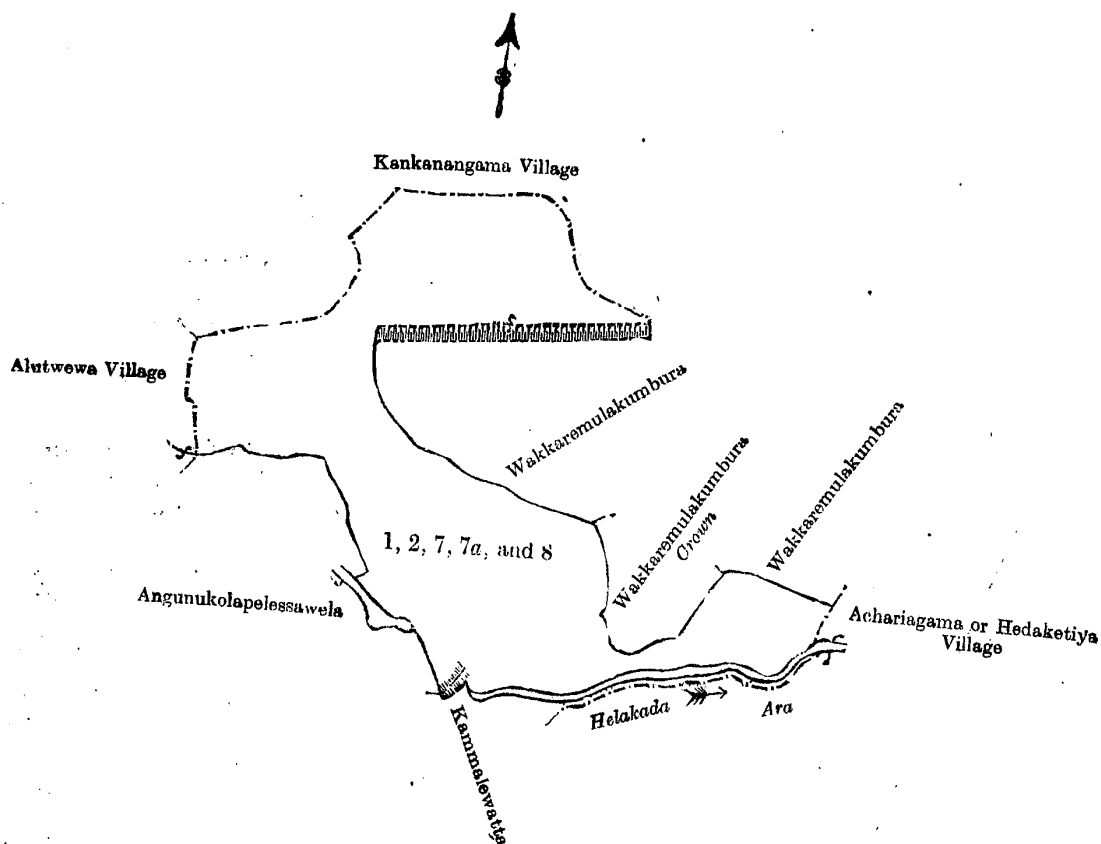
*Description of the Lands referred to.*

The following lots situated in the village of Agunakolapelessa, in the East Giruwa pattu of the Hambantota District, in the Southern Province, as described in the annexed certified tracing :—

Preliminary plan 438.

Lot.	Name of Land.	Extent.		
		A.	R.	P.
1	Wakkaremulawewa (tank)	5	3	6
2	Wewahena <i>alias</i> Kelambagahahena, &c.	9	3	34
7	Beddewewapotawa	3	1	10
7a	Beddewelawekada (water hole)	1	0	8
8	Wakkaremulabedda	2	3	14
		22	3	32

and bounded as follows : on the north by the village limit of Kankanangama ; on the east by Wakkaremulakumbura claimed by Don Andiris Senarat Ratnayaka and others, Wakkaremulakumbura claimed by the Crown, Wakkaremulakumbura claimed by Don Andiris Senarat Ratnayaka and others, the village limit of Achariagama or Hedaketiya ; on the south by the Helakada-ara, Kammalewatta claimed by Don Andiris Senarat Ratnayaka and others ; on the west by Angunakolapelessewela claimed by Don Andiris Senarat Ratnayaka, the village limit of Alutwewa.



Scale of 8 Chains to an Inch.

Situation : Agunakolapelessa village in East Giruwa pattu of Hambantota District.  
Preliminary plan 438.

Lot.	Name of Land.	Extent.		
		A.	R.	P.
1	Wakkaremulawewa (tank)	5	3	6
2	Wewahena <i>alias</i> Kelambagahahena, &c.	9	3	34
7	Beddewewapotawa	3	1	10
7a	Beddewelawekada (water hole)	1	0	8
8	Wakkaremulabedda	2	3	14
		22	3	32

Field sheet P 16  
8-16

Surveyor-General's Office,  
Colombo, September 18, 1908.  
3,255

J. B. M. RIDOUT,  
for Acting Surveyor-General.  
Hambantota S. O. 146—1908

D 5

**Notice under "The Waste Lands Ordinances of 1897, 1899, 1900, and 1903."**

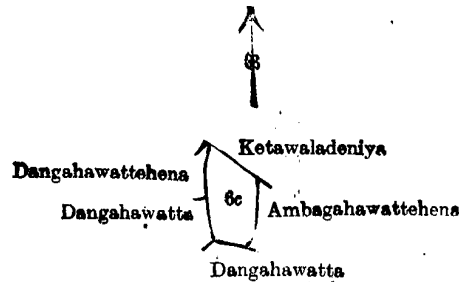
TAKE notice that unless within three months from November 20, 1908, the persons, if any, who claim any interest in the land hereinafter mentioned make claim in person or in writing to the said land or to some interest therein to W. E. Wait, Esq., Special Officer appointed under section 28 of "The Waste Lands Ordinances, 1897, 1899, 1900, and 1903," at his office at Hill House, Mutwal, Colombo :

Such Special Officer, in pursuance of the powers vested in him by the said Ordinances, will declare by writing under his hand that the said land, to which no claim has been made, is the property of the Crown.

W. E. WAIT,  
Special Officer.

*Description of the Land referred to.*

The land commonly called or known as Dangahawattehena, situated in the village of Karametiya, in the Giruwa Pattu West of the Hambantota District, in the Southern Province, containing in extent 3 roods, shown as lot 6c in preliminary plan 149 and in the annexed certified tracing therefrom, and bounded as follows: on the north by Ketawaladeniya claimed by Karalahinge Undiah; on the east by Ambagahawattehena sold by the Crown to Hewagiganage Karonisa; on the south by Dangahawatta granted at half-improved value to Hingapullige Silinda; and on the west by Dangahawatta sold by the Crown to Hingapullige Silina, Dangahawattehena sold by the Crown to Hingapullige Silinda.



Scale of 8 Chains to an Inch.

Situation : Karametiya village in West Giruwa pattu of Hambantota District.

Preliminary plan 149.

Lot.	Name of Land.	Extent.
		A. R. P.
6c	Dangahawattehena	0 3 0

Surveyor-General's Office,  
Colombo, September 30, 1908.  
3,256

Field sheet O 15  
23—31

J. B. M. RIDOUT,  
for Acting Surveyor-General.  
Hambantota S. O. 147—1908

**Notice under "The Waste Lands Ordinances of 1897, 1899, 1900, and 1903."**

TAKE notice that unless within three months from November 20, 1908, the persons, if any, who claim any interest in the lands hereinafter mentioned or in any one or more of such lands or to some interest therein make claim in person or in writing to the said lands or any of them or to some interest therein to N. A. Hampton, Esq., Special Officer appointed under section 28 of "The Waste Lands Ordinances, 1897, 1899, 1900, and 1903," at his office at Hill House, Mutwal, Colombo :

Such Special Officer, in pursuance of the powers vested in him by the said Ordinances, will declare by writing under his hand that the said lands or such of them, as to which no claim has been made, are the property of the Crown.

N. A. HAMPTON,  
Special Officer.

*Description of the Lands referred to.*

The following lots situated in the village of Tambagalla, in the Mahagalboda Egoda korale of the Hiriyala hatpattu of the Kurunegala District, in the North-Western Province, as described in the annexed certified tracing :-

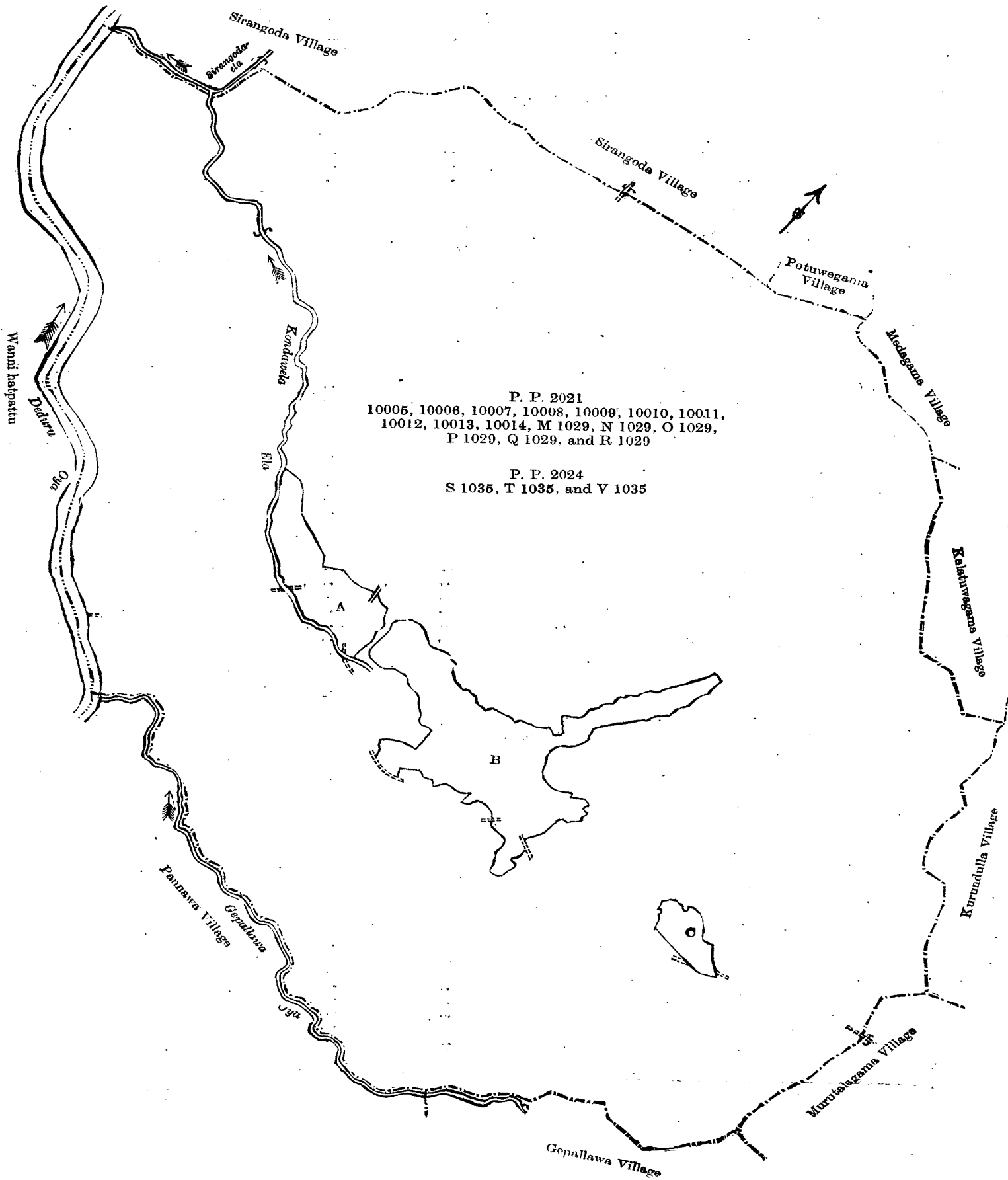
Lot.	Name of Land.	Extent.
		A. R. P.
10005	Moralandemukalana	73 3 20
10006	Moralande-elabodahena	9 2 37
10007	Elabodanukalana	0 2 38
10008	Pahalamukalana, Weligaremukalana	135 1 0
10009	Mahagodawalayayemukalana	74 3 13
10010	Mahagodawalahenyaya alias Pansalagawahenyaya	25 3 30
10011	Yodayaelagawahena	13 1 27
10012	Rambahenemukalana	12 1 36
10013	Polgahamulalanda	1 2 5
10014	Do.	5 2 23
M 1029	Gurunnehelegamekaruwalagahamuhagodawalalanga-henyaya	50 1 22
N 1029	Mahawewa	11 2 2
O 1029	Bakmigahamulawewa	1 0 21
P 1029	Ehetugahamulahena	8 1 3

Lot.	Name of Land.	Extent.		
		A.	R.	P.
Q 1029 ..	Alutwewa ..	3	0	33
R 1029 ..	Otuwaya, Medagalayaya, Wewtenneyaya, Kep-pitiahenyaya, Welpillewa, Etpantiyeyaya, Ambalangodelayaya <i>alias</i> Gepallawawelagawaya, Paragawawatta, Kohombagahamulawatta, Alutkella, Timbirigahamulagala, Dangahamulagala, Pitalagawagala, Pitaleihalakella ..	697	1	0
	Preliminary plan 2,024.			
S 1035 ..	Nambadagahamulagala ..	1	1	20
T 1035 ..	Telambugahamulagala ..	0	2	12
V 1035 ..	Gambirigahagala ..	0	0	21
		1,127	1	3

and bounded as follows : on the north by the village limit of Sirangoda, the village limit of Potuwegama, the village limit of Medagama ; on the east by the village limit of Kalatuwagama, the village limit of Kurundulla, the village limit of Murutalagama ; on the south by the village limit of Gepallawa, the village limit of Pannawa ; on the west by the boundary of Wann hatpattu (the Deduru-oya).

NOTE.—The following lots lying within the above boundaries are excluded from this notice, and their aggregate acreage of 61 acres and 5 perches is not included in the acreage of 1,127 acres 1 rood and 3 perches given above :—

Preliminary plan 980.				Extent.		
Lot.	Name of Land.	Extent.				
		A.	R.	P.		
A {	5252 ..	Galakumbura <i>alias</i> Ihalakumbura ..	7	2	38	
	5253 ..	Pahalakumbura ..	6	1	1	
		Preliminary plan 2,024.				
G 1034 ..	Webodakumbura ..	0	3	32		
H 1034 ..	Dunumadalagahakumbura ..	0	3	21		
I 1034 ..	Do. ..	1	1	9		
J 1034 ..	Do. ..	0	2	21		
K 1034 ..	Kongahakumbura ..	1	0	21		
L 1034 ..	Nugahahakumbura <i>alias</i> Gambirigahakumbura ..	1	1	24		
M 1034 ..	Nikagollapurana ..	1	2	6		
N 1034 ..	Kadurugahapurana ..	0	3	34		
O 1034 ..	Kadurugahakumbura ..	1	1	10		
P 1034 ..	Migahakumbura ..	2	1	2		
Q 1034 ..	Palugahakumbura ..	2	0	9		
R 1034 ..	Do. ..	1	2	12		
S 1034 ..	Lindakumbura ..	2	2	35		
T 1034 ..	Kongahakumbura ..	2	1	29		
U 1034 ..	Galakumbura ..	1	2	2		
V 1034 ..	Bulugahakumbura ..	1	2	22		
W 1034 ..	Gansuriyagahakumbura ..	0	1	31		
X 1034 ..	Do. ..	0	2	7		
Y 1034 ..	Do. ..	0	1	15		
Z 1034 ..	Do. ..	0	1	13		
B {	A 1035 ..	Do. ..	0	2	21	
	B 1035 ..	Do. ..	0	2	3	
C 1035 ..	Siyambalagahakumbura <i>alias</i> Galakumbura ..	1	3	38		
D 1035 ..	Galakumbura ..	2	1	20		
E 1035 ..	Pitalawatta ..	1	0	34		
F 1035 ..	Talagahamulagala ..	0	1	14		
G 1035 ..	Dangahamulawatta ..	0	3	0		
H 1035 ..	Kohombagahamulagala ..	0	1	14		
I 1035 ..	Kohombagahamulawatta ..	0	1	7		
J 1035 ..	Ambagahamulawatta ..	0	1	39		
K 1035 ..	Do. ..	0	1	31		
L 1035 ..	Kosgahamulawatta ..	0	2	16		
M 1035 ..	Appuhamilagewatta <i>alias</i> Kongahawatta ..	0	3	11		
N 1035 ..	Kohombagahamulawatta ..	0	2	4		
O 1035 ..	Naramaneralagewatta ..	0	3	4		
P 1035 ..	Kohombagahamulawatta ..	0	1	37		
Q 1035 ..	Helambagahamulawatta ..	0	2	22		
R 1035 ..	Kottagaspiyegala ..	1	2	14		
U 1035 ..	Amunewatta ..	0	3	28		
W 1035 ..	Kohombagahawatta ..	0	0	38		
X 1035 ..	Talagahamulagala ..	0	1	4		
Y 1035 ..	Kohombagahakumbura ..	1	1	17		
Z 1035 ..	Bakmigahakumbura ..	1	2	1		
C {	A 1036 ..	Do. ..	0	2	0	
	B 1036 ..	Webodakumbura ..	1	1	34	
		61	0	5		



Scale of 16 Chains to an Inch.

Situation : Tambagalla village in Hiriyala hatpattu of Kurunegala District.

		Preliminary plan 2,021.		Extent.		
		Lot.	Name of Land.	A.	R.	P.
		10005	Moralandemukalana	73	3	20
		10006	Moralande-elabodahena	9	2	37
		10007	Elabodamukalana	0	2	38
		10008	Pahalamukalana, Weligaremukalana	135	1	0
		10009	Mahagodawalayayemukalana	74	3	13
		10010	Mahagodawalahenyaya <i>alias</i> Pansalagawahenyaya	25	3	30
		10011	Yodayaelagawahena	13	1	27
		10012	Rambahenemukalana	12	1	36
		10013	Polgahamulalanda	1	2	5
		10014	Do.	5	2	23
M	1029		Gurunnehelegamekaruwalagahamulagodawalalanga-henyaya	50	1	22
N	1029		Mahawewa	11	2	2
O	1029		Bakmigahamulawewa	1	0	21
P	1029		Ehetugahamulahena	8	1	3
Q	1029		Alutwewa	3	0	33
R	1029		Otuyaya, Medagalayaya, Wewtenneyaya, Kep-pitiahenyaya, Welpillewa, Etpantiyeyaya, Ambalangodellayaya <i>alias</i> Gepallawawelagawaya, Paragawawatta, Kohombagahamulawatta, Alutkella, Timbirigahamulagala, Dangahamulagala, Pitalagawagala, Pitaleihalakella	697	1	0
		Preliminary plan 2,024.				
S	1035		Nambadagahamulagala	1	1	20
T	1035		Telambugahamulagala	0	2	12
V	1035		Gambirigahagala	0	0	21
				1,127	1	3
		<i>Lots excluded.</i>				
		Preliminary plan 980.				
A	{	5252	Galakumbura <i>alias</i> Ihalakumbura	7	2	38
		5253	Pahalakumbura	6	1	1
		Preliminary plan 2,024.				
G	1034		Webodakumbura	0	3	32
H	1034		Dunumadalagahakumbura	0	3	21
I	1034		Do.	1	1	9
J	1034		Do.	0	2	21
K	1034		Kongahakumbura	1	0	21
L	1034		Nugagahakumbura <i>alias</i> Gambirigahakumbura	1	1	24
M	1034		Nikagollapurana	1	2	6
N	1034		Kadurugahapurana	0	3	34
O	1034		Kadurugahakumbura	1	1	10
P	1034		Migahabumbura	2	1	2
Q	1034		Palugahakumbura	2	0	9
R	1034		Do.	1	2	12
S	1034		Lindakumbura	2	2	35
T	1034		Kongahakumbura	2	1	29
U	1034		Galakumbura	1	2	2
V	1034		Bulugahakumbura	1	2	22
W	1034		Gansuriyagahakumbura	0	1	31
X	1034		Do.	0	2	7
Y	1034		Do.	0	1	15
Z	1034		Do.	0	1	13
B	A	1035	Do.	0	2	21
	B	1035	Do.	0	2	3
C	1035		Siyambalagahakumbura <i>alias</i> Calakumbura	1	3	38
D	1035		Galakumbura	2	1	20
E	1035		Pitalewatta	1	0	34
F	1035		Talagahamulagala	0	1	14
G	1035		Dangahamulawatta	0	3	0
H	1035		Kohombagahamulagala	0	1	14
I	1035		Kohombagahamulawatta	0	1	7
J	1035		Ambagahamulawatta	0	1	39
K	1035		Do.	0	1	31
L	1035		Kosgahamulawatta	0	2	16
M	1035		Appuhamilagewatta <i>alias</i> Kongahawatta	0	3	11
N	1035		Kohombagahamulawatta	0	2	4
O	1035		Naramaneralagewatta	0	3	4
P	1035		Kohombagahamulawatta	0	1	37
Q	1035		Helambagahamulawatta	0	2	22
R	1035		Kottagaspiyegala	1	2	14
U	1035		Amunewatta	0	3	28
W	1035		Kohombagahawatta	0	0	38
X	1035		Talagahamulagala	0	1	4

Lot.	Name of Land.	Extent.	
		A.	R. P.
Y 1035 ..	Kohombagahakumbura ..	1	1 17
Z 1035 ..	Bakmigahakumbura ..	1	2 1
A 1036 ..	Do. ..	0	2 0
B 1036 ..	Webodakumbura ..	1	1 34
		<hr/>	
		61	0 5

Surveyor-General's Office,  
Colombo, August 31, 1908.  
3,257

A. H. G. DAWSON,  
for Acting Surveyor-General.  
Kurunegala S. O. 45—1908

**Notice under "The Waste Lands Ordinances of 1897, 1899, 1900, and 1903."**

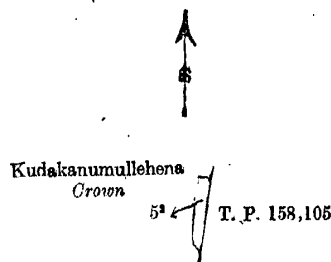
TAKE notice that unless within three months from November 20, 1908, the persons, if any, who claim any interest in the land hereinafter mentioned make claim in person or in writing to the said land or to some interest therein to W. E. Wait, Esq., Special Officer appointed under section 28 of "The Waste Lands Ordinances, 1897, 1899, 1900, and 1903," at his office at Hill House, Mutwal, Colombo :

Such Special Officer, in pursuance of the powers vested in him by the said Ordinances, will declare by writing under his hand that the said land, to which no claim has been made, is the property of the Crown.

W. E. WAIT,  
Special Officer.

*Description of the Land referred to.*

The land commonly called or known as Akkarewelawedibima, situated in the village of Kudakanumulla; in the Nachcha tulana of the Ulagalla korale of the Hurulupalata, in the North-Central Province, containing in extent 27 perches, shown as lot 5<sup>a</sup> in preliminary plan 410, in the annexed certified tracing therefrom, and bounded as follows : on the north by Kudakanumullehena declared to be Crown property under the Waste Lands Ordinances ; on the east by T. P. 158,105 ; on the south and west by Kudakanumullehena declared to be Crown property under the Waste Lands Ordinances.



Scale of 8 Chains to an Inch.

Situation : Kudakanumulla village in Nachcha tulana of Ulagalla korale.

Preliminary plan 410.

Lot.	Name of Land.	Extent.	
		A.	R. P.
5 <sup>a</sup> ..	Akkarewelawedibima ..	0	0 27

Field sheet F <sup>14</sup>  
24—32

Surveyor-General's Office,  
Colombo, September 28, 1908.  
3,258

J. B. M. RIDOUT,  
for Acting Surveyor-General  
Anuradhapura S. O. 37—1908

**Notice under "The Waste Lands Ordinances of 1897, 1899, 1900, and 1903."**

TAKE notice that unless within three months from November 20, 1908, the persons, if any, who claim any interest in the lands hereinafter mentioned or in any one or more of such lands make claim in person or in writing to the said lands or any of them or to some interest therein to J. G. Fraser, Esq., Special Officer appointed under section 28 of "The Waste Lands Ordinances, 1897, 1899, 1900, and 1903," at his office at Hill House, Mutwal, Colombo :

Such Special Officer, in pursuance of the powers vested in him by the said Ordinances, will declare by writing under his hand that the said lands or such of them, as to which no claim has been made, are the property of the Crown.

J. G. FRASER,  
Special Officer.

*Description of the Lands referred to.*

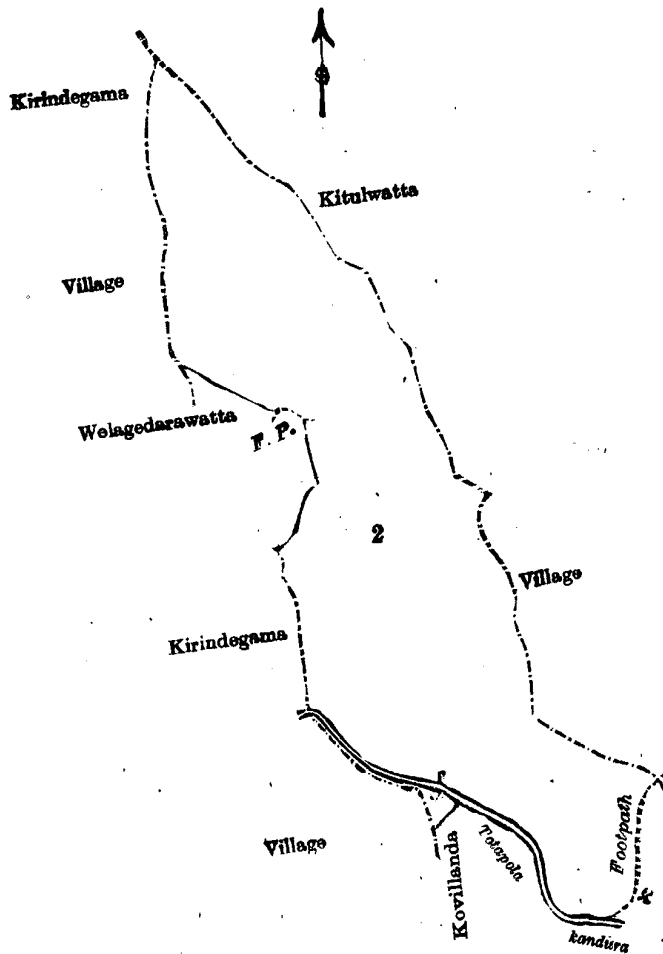
The following lots situated in the village of Liyandipitiya North, in the Soranatota korale of the Wiyaluwa division, in the Province of Uva, as described in the annexed certified tracings :—

I.

Preliminary plan 85.

Lot.	Name of Land.	Extent.	
		A.	R. P.
2	Elarawehena, Kudugalehena	26	2 0

and bounded as follows : on the north by the village limit of Kitulwatta ; on the east by the village limit of Kitulwatta, a footpath ; on the south by the Totapolakandura, Kovillanda claimed by Elarawegedera Ratnayaka Mudiyansele Herat Appu, the village limit of Kirindegama ; on the west by the village limit of Kirindegama, Welagedarawatta claimed by Welagedarawatte Binduwa and others, a footpath, Welagedarawatta claimed by Welagedarawatta Binduwa and others, the village limit of Kirindegama.



Scale of 8 Chains to an Inch.

Situation : Liyandipitiya North village of Badulla District.

Preliminary plan 85.

Lot.	Name of Land.	Extent.	
		A.	R. P.
2	Elarawehena, Kudugalehena	26	2 0

Field sheets M <sup>7</sup> 21-29 & M <sup>7</sup> 22-30

Surveyor-General's Office,  
Colombo, September 15, 1908.

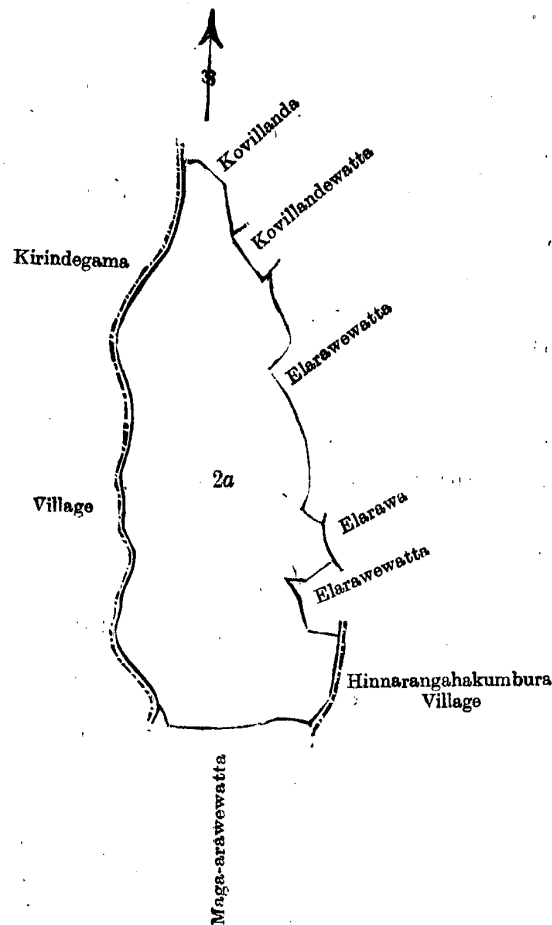
J. B. M. RIDOUT,  
for Acting Surveyor-General

## II.

## Preliminary plan 85.

Lot.	Name of Land.	Extent.
		A. R. P.
2a	Kovillanda, Maga-arawalandeyaya, Ketambillaketiya <i>alias</i> Maga-arawelanda, Elarawelanda	16 3 30

and bounded as follows: on the north by Kovillanda claimed by Elarawegedera Ratnayaka Mudiyansele Herat Appu, Kovilandewatta claimed by Elarawegedera Kiriwante; on the east by Elarawewatta claimed by Elarawegedera Ratnayaka Mudiyansele Herat Appu and others, Elarawa claimed by Elarawe Appuhamy and Siyatu, Elarawewatta claimed by Elarawegedera Siyatu and others, the village limit of Hinnarangahakumbura; on the south by Maga-arawewatta claimed by Kiriwante Gamarala and others; on the west by the village limit of Kirindegama.



Scale of 8 Chains to an Inch.

Situation: Liyandipitiya North village of Badulla District.

## Preliminary plan 85.

Lot.	Name of Land.	Extent.
		A. R. P.
2a	Kovillanda, Maga-arawalandeyaya, Ketambillaketiya <i>alias</i> Maga-arawelanda, Elarawelanda	16 3 30

Field sheets M <sup>7</sup> 21-29 & M <sup>7</sup> 22-30

Surveyor-General's Office,  
Colombo, September 15, 1908.

3,259

J. B. M. RIDOUT,  
for Acting Surveyor-General.

Uva S. O. 40-1908



**Notice under "The Waste Lands Ordinances of 1897, 1899, 1900, and 1903."**

TAKE notice that unless within three months from November 20, 1908, the persons, if any, who claim any interest in the lands hereinafter mentioned or in any one or more of such lands make claim in person or in writing to the said lands or any of them or to some interest therein to J. G. Fraser, Esq., Special Officer appointed under section 28 of "The Waste Lands Ordinances, 1897, 1899, 1900, and 1903," at his office at Hill House, Mutwal, Colombo :

Such Special Officer, in pursuance of the powers vested in him by the said Ordinances, will declare by writing under his hand that the said lands or such of them, as to which no claim has been made, are the property of the Crown.

J. G. FRASER,  
Special Officer.

*Description of the Lands referred to.*

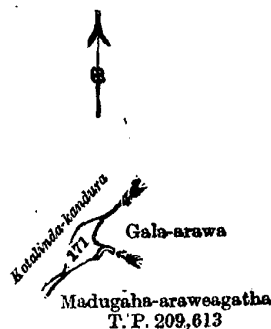
The following lots situated in the village of Pubbare, in the Medagam pattu korale of the Wellassa Division, in the Province of Uva, as described in the annexed certified tracings :—

## I.

## Preliminary plan 153.

Lot.	Name of Land.	Extent.	
		A.	R. P.
171	Gala-arawewettiya..	0	0 35

and bounded as follows : on the north by Kotalindakandura ; on the east by Gala-arawa claimed by Dingiri Menika (a stream) ; on the south by Madugaha-araweagatha claimed by Elkotuwegedera Ranmenika (T. P. 209,613) ; on the west by Kotalindakandura.



Scale of 8 Chains to an Inch.

Situation : Pubbara village.

## Preliminary plan 153.

Lot.	Name of Land.	Extent.	
		A.	R. P.
171	Gala-arawewettiya..	0	0 35

Field sheet M <sup>8</sup> 55—56.63—64

Surveyor-General's Office,  
Colombo, August 10, 1908.

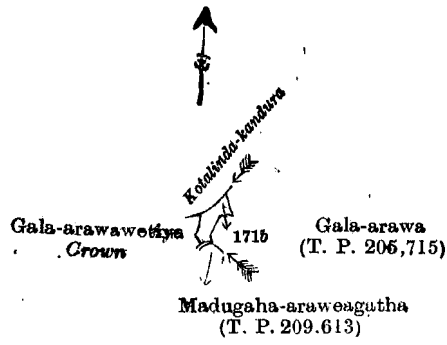
J. B. M. RIMOUR,  
for Acting Surveyor-General.

## II.

## Preliminary plan 153.

Lot.	Name of Land.	Extent.	
		A.	R. P.
171b	Gala-arawa	0	0 20

and bounded as follows : on the north by Kotalindakandura ; on the east by Gala-arawa claimed by Dingiri Menika (T. P. 205,715) ; on the south (a stream), Madugaha-arawa-agatha claimed by Elkotuwegedera Ranmenika (T. P. 209,613) ; on the west by Gala-arawewettiya claimed by the Crown.



Scale of 8 Chains to an Inch.

Situation : Pubbara village.

Preliminary plan 153.

Lot.	Name of Land.	Extent. A. R. P.
171b	Gala-arawa	0 0 20

Field sheet M<sub>55—56, 63—64</sub><sup>8</sup>

Surveyor-General's Office,  
Colombo, August 10, 1908.  
3,260

J. B. M. RIDOUT,  
for Acting Surveyor-General.  
Uva S. O. 41—1908