

Ceylon Government Gazette

Published by Authority.

No. 6,279 — FRIDAY, NOVEMBER 27, 1908.

PART I.—General: Minutes, Proclamations, Appointments, and General Government Notifications. | PART III.—Provincial Administration.
 PART II.—Legal and Judicial. | PART IV.—Land Settlement.
 PART V.—Mercantile, Marine, Municipal, Local, &c.

Separate paging is given to each Part in order that it may be filed separately.

Part IV.—Land Settlement.

	PAGE	PAGE
Final Orders	1555	Preliminary Notices 1576

FINAL ORDERS.

Order under Section 2 of "The Waste Lands Ordinances of 1897, 1899, 1900, and 1903," declaring Land to be Crown Property.

In the matter of the land commonly called or known as Kirimetimulla, situate in the village of Ambagahahena, in the West Giruwa pattu of the Hambantota District, in the Southern Province, and of "The Waste Lands Ordinances of 1897, 1899, 1900, and 1903."

THE notice required by section 1 of "The Waste Lands Ordinances of 1897, 1899, 1900, and 1903," having been duly published in manner prescribed by that section in respect of the above-named land (*vide* Notice No. 3,049), and no claim having been made to the said land or to any interest therein within the period of three months from the date specified in the said notice, I, Howard Orme Fox, Special Officer appointed under section 28 of the said Ordinances, under and by virtue of the powers vested in me in that behalf by section 2 of the said Ordinances, do hereby on October 17, 1908, order and declare that the said land, as more fully described herein below, situate in the village of Ambagahahena, in the West Giruwa pattu of the Hambantota District, in the Southern Province, and shown as lot 5d in preliminary plan 154 and in the annexed certified tracing therefrom, and containing in extent 2 roods and 12 perches, is the property of the Crown.

Description of the Land referred to.

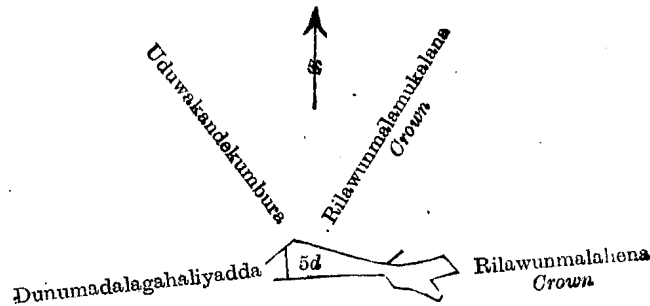
The land commonly called or known as Kirimetimulla, situated in the village of Ambagahahena, in the West Giruwa pattu of the Hambantota District, in the Southern Province, containing in extent 2 roods and 12 perches, shown as lot 5d in preliminary plan 154 and in the annexed certified tracing therefrom, and bounded as follows: on the north by Rilawunmalamukalana declared to be Crown property under the Waste Lands Ordinances, Rilawunmulahena declared to be Crown property under the Waste Lands Ordinances; on the east and south by Rilawunmalahena declared to be Crown property under the Waste Lands Ordinances; on the west by Dunumadalagahaliyadda (private), Uduwakandekumbura (private).

October 17, 1908.

1555

H. O. FOX,
 Special Officer.

D 1



Scale of 8 Chains to an Inch.

Situation : Ambagahahena village in Giruwa Pattu West.

Preliminary plan 154.

Lot.	Name of Land.	Extent. A. R. P.
5d	Kirimetimulla	0 2 12

Field sheet O 15
22—30

Surveyor-General's Office,
Colombo, April 11, 1908.
Hambantota S. O. 233

J. B. M. RIDOUT,
for Surveyor-General.

**Order under Section 2 of "The Waste Lands Ordinances of 1897, 1899, 1900, and 1903,"
declaring Lands to be Crown Property.**

In the matter of the lands commonly called or known as Godagawabedda, Wewahena, Galpothahena, Kalawalkuttiyahena, Gamaralagegamabedda, &c., situate in the village of Gamaralegama, in the East Giruwa pattu of the Hambantota District, in the Southern Province, and of "The Waste Lands Ordinances of 1897, 1899, 1900, and 1903."

THE notice required by section 1 of "The Waste Lands Ordinances of 1897, 1899, 1900, and 1903," having been duly published in manner prescribed by that section in respect of the above-named lands (*vide* Notice No. 3,089), and no claim having been made to the said lands or to any interest therein within the period of three months from the date specified in the said notice, I, Walter Ernest Wait, Special Officer appointed under section 28 of the said Ordinances, under and by virtue of the powers vested in me in that behalf by section 2 of the said Ordinances, do hereby on October 12, 1908, order and declare that the said lands, as more fully described herein below, situate in the village of Gamaralegama, in the East Giruwa pattu of the Hambantota District, in the Southern Province, and shown as lots 1 and 5 in preliminary plan 449 and in the annexed certified tracing therefrom, and containing in extent about 464 acres and 20 perches, are the property of the Crown.

Description of the Lands referred to.

The following lots situated in the village of Gamaralegama, in the East Giruwa pattu of the Hambantota District, in the Southern Province, as described in the annexed certified tracing:—

Preliminary plan 449.

Lot.	Name of Land.	Extent. A. R. P.
1	Godagawabedda, Wewahena, Galpothahena, Kalawalkuttiyahena, Gamaralagegamabedda	454 3 0
5	Gamaralegamapalugaswewa	9 1 20
		464 0 20

and bounded as follows : on the north by the village limit of Muruwasikema, the village limit of Udarota ; on the east by the village limit of Etbatuwa, the village limit of Walasgala ; on the south by the village limit of Walasgala ; on the west by the village limit of Vidanegegama, the village limit of Wadumistriagama.

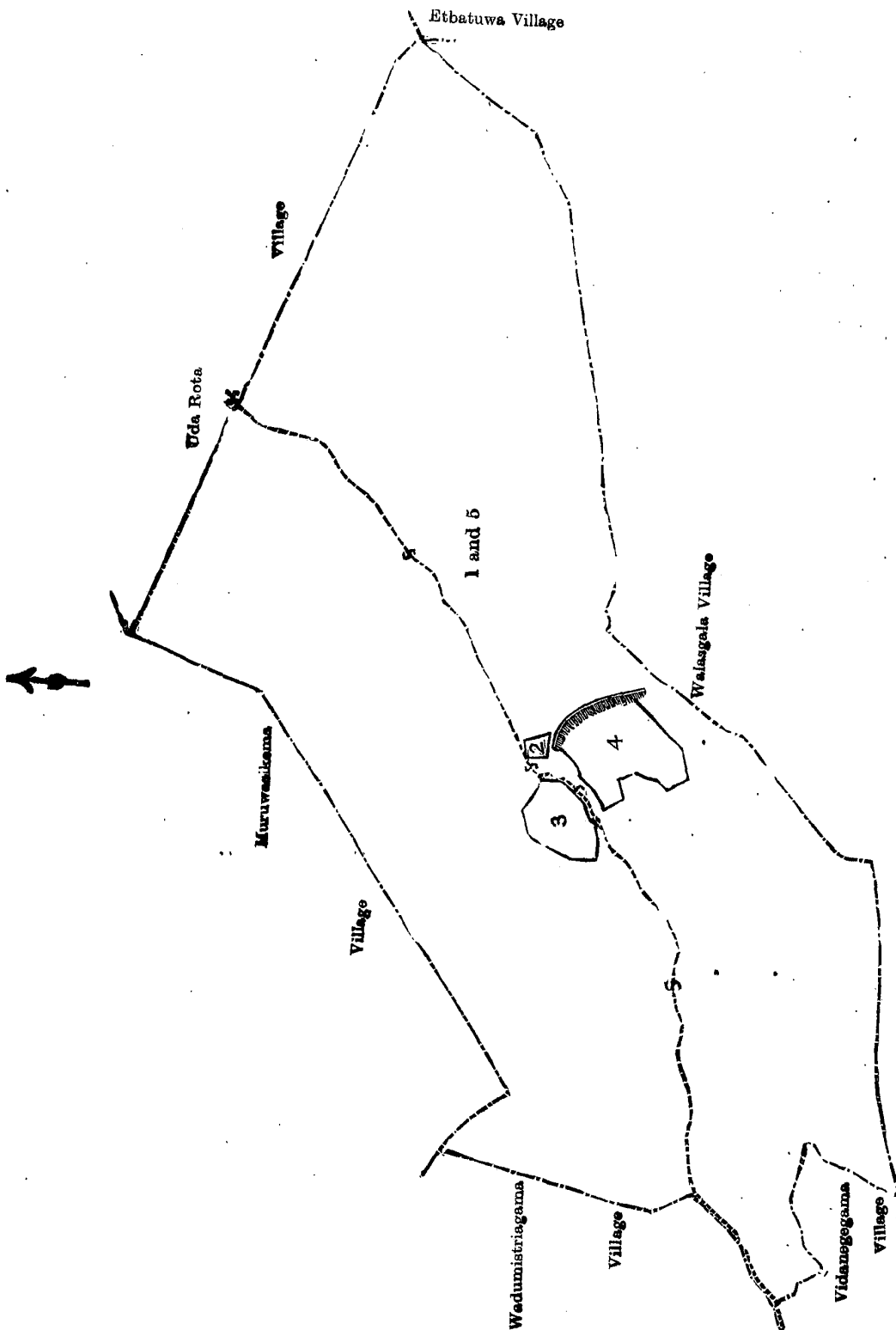
NOTE.—The following lots lying within the above boundaries are excluded from this order, and their aggregate acreage of 14 acres 1 rood and 30 perches is not included in the acreage of 464 acres and 20 perches given above:—

Preliminary plan 449.

Lot.	Name of Land.	Extent. A. R. P.
2	Wewagawawatta	0 2 22
3	Gamaralagegamagangoda	4 2 28
4	Weeragahakumbura	9 0 20
		14 1 30

October 12, 1908.

W. E. WAIT,
Special Officer.



Scale of 16 Chains to an Inch.

Situation : Gamaralegama village in East Giruwa pattu of Hambantota District.
Preliminary plan 449.

Lot.	Name of Land.	Extent. A. R. P.
1	Godagawabedda, Wewahena, Galpothahena, Kalawalkuttiyahena, Gamaralagegamabedda	454 3 0
5	Gamaralegamapalugaswewa	9 1 20
		464 0 20

Lots excluded.

Lot.	Name of Land.	Extent.		
		A.	R.	P.
2 ..	Wewagawawatta ..	0	2	22
3 ..	Gamaralagegamangoda ..	4	2	28
4 ..	Weeragahakumbura ..	9	0	20
		14	1	30

Field sheets P ¹² 49—57 & P ¹² 50—58

Surveyor-General's Office,
Colombo, May 19, 1908.
Hambantota S. O. 234

P. D. WARREN,
Surveyor-General.

**Order under Section 2 of "The Waste Lands Ordinances of 1897, 1899, 1900, and 1903,"
declaring Lands to be Crown Property.**

In the matter of the lands commonly called or known as Galpolahena and Pitibeduhena, situate in the village of Raluwa, in the West Giruwa pattu of the Hambantota District, in the Southern Province, and of "The Waste Lands Ordinances of 1879, 1899, 1900, and 1903."

THE notice required by section 1 of "The Waste Lands Ordinances of 1897, 1899, 1900, and 1903," having been duly published in manner prescribed by that section in respect of the above-named lands (*vide* Notice No. 3,105), and no claim having been made to the said lands or to any interest therein within the period of three months from the date specified in the said notice, I, John George Fraser, Special Officer appointed under section 28 of the said Ordinances under and by virtue of the powers vested in me in that behalf by section 2 of the said Ordinances, do hereby on October 21, 1908, order and declare that the said lands, as more fully described herein below, situate in the village of Raluwa, in the West Giruwa pattu of the Hambantota District, in the Southern Province, and shown as lots 1a and 9a in preliminary plan 230 and in the annexed certified tracings therefrom, and containing in extent 13 acres 2 roods and 25 perches, are the property of the Crown.

Description of the Lands referred to.

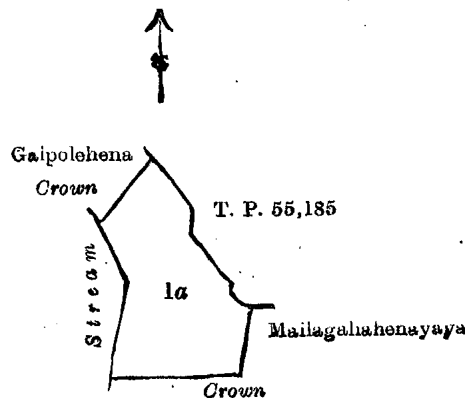
The following lots situated in the village of Raluwa, in the West Giruwa pattu of the Hambantota District, in the Southern Province, as described in the annexed certified tracings:—

I.

Preliminary plan 230.

Lot.	Name of Land.	Extent.		
		A.	R.	P.
1a ..	Galpolahena ..	3	2	18

and bounded as follows: on the north by Galpolehena belonging to the Crown, T. P. 55,185; on the east by T. P. 55,185, Mailagahahenayaya belonging to the Crown; on the south by Mailagahahenayaya belonging to the Crown; on the west by a stream.



Scale of 8 Chains to an Inch.

Situation: Raluwa village in Giruwa Pattu West of Hambantota District.

Preliminary plan 230.

Lot.	Name of Land.	Extent.		
		A.	R.	P.
1a ..	Galpolahena ..	3	2	18

Field sheets P ¹¹ 49—57 & P ¹⁶ 1—9

Surveyor-General's Office,
Colombo, April 23, 1908.

J. B. M. RIDOUT,
for Surveyor-General.

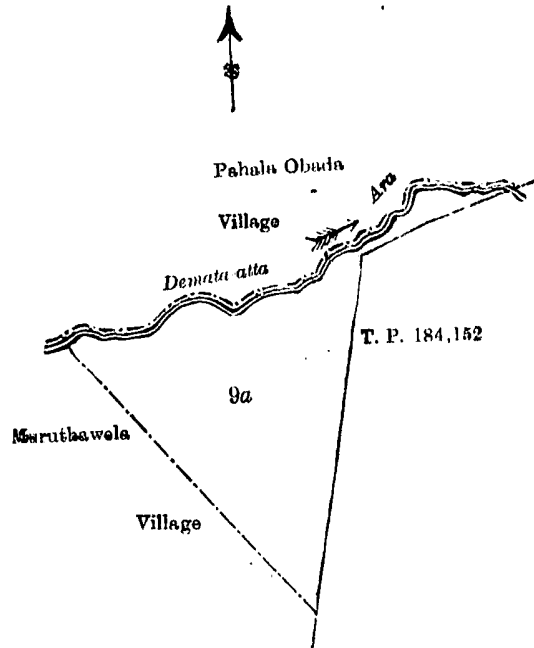
II.

Preliminary plan 230.

Lot.	Name of Land.	Extent. A. R. P.
9a	Pitibeduhena	10 0 7

and bounded as follows : on the north by the Demata-atta-ara (the village limit of Pahalaobada) ; on the east by T. P. 184,152 ; on the south and west by the village limit of Murutawela.

October 21, 1908.

J. G. FRASER,
Special Officer.

Scale of 8 Chains to an Inch.

Situation : Raluwa village in Giruwa Pattu West.

Preliminary plan 230.

Lot.	Name of Land.	Extent. A. R. P.
9a	Pitibeduhena	10 0 7

Field sheet P ¹¹
49—57Surveyor-General's Office,
Colombo, April 23, 1908.
Hambantota S. O. 235J. B. M. RIDOUT,
for Surveyor-General.

**Order under Section 4, Sub-section (1), of "The Waste Lands Ordinances of 1897, 1899, 1900, and 1903,"
declaring Land to be Crown Property.**

In the matter of the land commonly called or known as Deniyewewa, situate in the village of Ittedemaliya, in the West Giruwa pattu of the Hambantota District, in the Southern Province, and of "The Waste Lands Ordinances of 1897, 1899, 1900, and 1903."

WHEREAS in pursuance of section 1 of the said Ordinances it was duly notified on May 1, 1908, that if no claim to the land commonly called or known as Deniyewewa, situate in the village of Ittedemaliya, in the West Giruwa pattu of the Hambantota District, in the Southern Province, containing in extent 2 acres 2 roods and 8 perches and shown as lot 61 in preliminary plan 227, and in the annexed certified tracing therefrom, was made to Frederick Lewis, Special Officer appointed under section 28 of the said Ordinances, within the period of three months from the date specified in such notice, such land would be deemed the property of the Crown, and dealt with on account of the Crown (*vide* Notice No. 3,029) :

And whereas Don Dines Gunasekera Wellappuli of Ittedemaliya made claim thereto, and whereas the said claimant has withdrawn his claim to the said land, I, Frederick Lewis, Special Officer appointed under section 28 of the said Ordinances under and by virtue of the powers vested in me in that behalf by section 4 of the said Ordinances, do hereby on October 21, 1908, order and declare under section 4, sub-section (1), of the said Ordinances, that the said land as more fully described herein below, is the property of the Crown.

Description of the Land referred to.

The following lot situated in the village of Ittademiya, in the West Giruwa pattu of the Hambantota District, in the Southern Province, as described in the annexed certified tracing :—

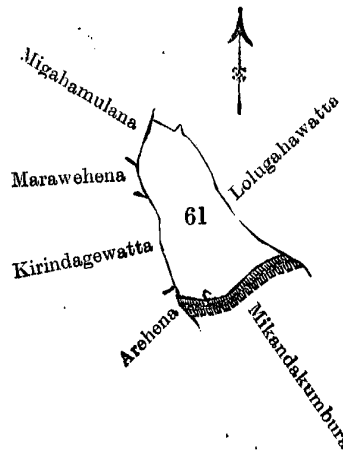
Preliminary plan 227.

Lot.	Name of Land.	Extent.		
		A.	R.	P.
61	Deniyawewa	2	2	8

and bounded as follows : on the north and east by Lolugahawatta claimed by Don Carolis Gunasekera Wellappuli and others ; on the south by Mikandekumbura claimed by Don Carolis Gunasekera Wellappuli and others ; on the west by Arehena claimed by Don Carolis Gunasekera Wellappuli and others, Kirindagewatta claimed by Don Dines Gunasekera Wellappuli and others, Marawehena claimed by Don Carolis Gunasekera Wellappuli and others, Migahamulana claimed by D. S. Gunasekera Wellappuli and others.

October 21, 1908,

FREDERICK LEWIS,
Sepeial Officer.



Scale of 8 Chains to an Inch.

Situation : Ittademiya village in West Giruwa pattu of Hambantota District.

Preliminary plan 227.

Lot.	Name of Land.	Extent.		
		A.	R.	P.
61	Deniyawewa	2	2	8

Field sheet P₁¹⁶—9

Surveyor-General's Office,
Colombo, March 25, 1908.
Hambantota S. O. 236

J. B. M. RIDOUT,
for Surveyor-General.

**Order under Section 2 of "The Waste Lands Ordinances of 1897, 1899, 1900, and 1903,"
declaring Lands to be Crown Property.**

In the matter of the lands commonly called or known as Meda-aramukalana, Mailagaswewa, Jiulgahawalayaya, Raduwayaya, Mailawalagawayaya, Meda-arayaya, and Meda-arawewa, situate in the village of Meda-ara, in the East Giruwa pattu of the Hambantota District, in the Southern Province, and of "The Waste Lands Ordinances of 1897, 1899, 1900, and 1903."

THE notice required by section 1 of "The Waste Lands Ordinances of 1897, 1899, 1900, and 1903," having been duly published in the manner prescribed by that section in respect of the above-named lands (*vide* Notice No. 3,066), and no claim having been made to the said lands or to any interest therein within the period of three months from the date specified in the said notice, I, Frederick Lewis, Special Officer appointed under section 28 of the said Ordinances, under and by virtue of the powers vested in me in that behalf by section 2 of the said Ordinances, do hereby on October 17, 1908, order and declare that the said lands, as more fully described herein below, situate in the village of Meda-ara, in the East Giruwa pattu of the Hambantota District, in the Southern Province, and shown as lots 1, 2, 4, and 5 in preliminary plan 427 and in the annexed certified tracing therefrom, and containing in extent 739 acres 2 roods and 4 perches, are the property of the Crown.

Description of the Lands referred to.

The following lots situated in the village of Meda-ara, in the East Giruwa pattu of the Hambantota District, in the Southern Province, as described in the annexed certified tracing:—

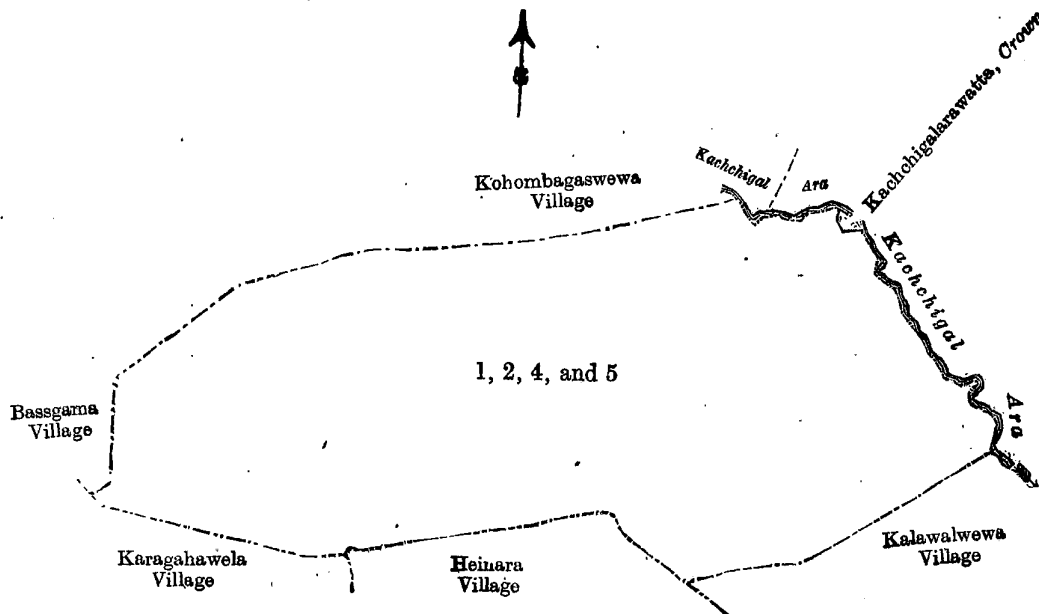
Preliminary plan 427.

Lot.	Name of Land.	Extent.		
		A.	R.	P.
1 ..	Meda-aramukalana	19	2	15
2 ..	Mailagaswewa	1	0	6
4 ..	Jiulgahawalayaya, Raduweyaya, Mailawalagawayaya, Meda-arayaya	716	1	28
5 ..	Meda-arawewa	2	1	35
		<u>739</u>	<u>2</u>	<u>4</u>

and bounded as follows: on the north by the village limit of Kohombagaswewa, the Kachchigal-ara; on the east by Kachchigalarawatta belonging to the Crown, Kachchigal-ara; on the south by the village limit of Kalawalwewa, the village limit of Hienara, the village limit of Karagahawela; on the west by the village limit of Bassgama.

October 17, 1908.

FREDERICK LEWIS,
Special Officer.



Scale of 32 Chains to an Inch.

Situation: Meda-ara village in East Giruwa pattu of Hambantota District.

Preliminary plan 427.

Lot.	Name of Land.	Extent.		
		A.	R.	P.
1 ..	Meda-aramukalana	19	2	15
2 ..	Mailagaswewa	1	0	6
4 ..	Jiulgahawalayaya; Raduweyaya, Mailawalagawayaya, Meda-arayaya	716	1	28
5 ..	Meda-arawewa	2	1	35
		<u>739</u>	<u>2</u>	<u>4</u>

Field sheets P ¹¹ 39-47, P ¹¹ 40-48, P ¹¹ 55-63, and P ¹¹ 56-64

Surveyor-General's Office,
Colombo, May 11, 1908.
Hambantota S. O. 237

P. D. WARREN,
Surveyor-General.

**Order under Section 2 of "The Waste Lands Ordinances of 1897, 1899, 1900, and 1903,"
declaring Lands to be Crown Property.**

In the matter of the lands commonly called or known as Gurugodellehena, Siyambalagahahena, Andunneraluweyaya, Linpalayaya, Arehena, Wewagawahena, &c., situate in the village of Amaratungama, in the East Giruwa pattu of the Hambantota District, in the Southern Province, and of "The Waste Lands Ordinances of 1897, 1899, 1900, and 1903."

THE notice required by section 1 of "The Waste Lands Ordinances of 1897, 1899, 1900, and 1903," having been duly published in manner prescribed by that section in respect of the above-named lands (*vide* Notice No. 3,099), and no claim having been made to the said lands or to any interest therein within the period of three months from the date specified in the said notice, I, Frederick Lewis, Special Officer appointed under section 28 of the said Ordinances, under and by virtue of the powers vested in me in that behalf by section 2 of the said Ordinances, do hereby on October 19, 1908, order and declare that the said lands, as more fully described herein below, situate in the village of Amaratungama, in the East Giruwa pattu of the Hambantota District, in the Southern Province, and shown as lots 1, 1b, 1c, 7, and 8 in preliminary plan No. 420 and in the annexed certified tracing therefrom, and containing in extent 557 acres 3 roods and 24 perches, are the property of the Crown.

Description of the Lands referred to.

The following lots situated in the village of Amaratungama, in the East Giruwa pattu of the Hambantota District, in the Southern Province, as described in the annexed certified tracing:—

Preliminary plan 420.

Lot.	Name of Land.	Extent.		
		A.	R.	P.
1	Gurugodellehena, Siyambalagahahena, Andunneraluweyaya, Linpalayaya, Arehena, Wewagawahena, Parehenyaya, Mailagahahena	522	1	6
1b	Andunneraluweyaya	11	2	23
1c	Uswewagawahena	11	0	11
7	Mahawewa	5	0	19
8	Dagabohena	7	3	5
		557	3	24

and bounded as follows: on the north by the village limit of Uswewa, Masmorugahawatta claimed by Talawaganitige Ganitaya, a road, a path, the village limit of Galwewa; on the east by the village limit of Galwewa, Paluwatta belonging to the Crown, Dodangahawatta claimed by Alahapperuma Kodituwakkuge Davith, Kosgahawatta claimed by Ratnayakariyage Don Appu, a path, Serugahawatta Paluwatta belonging to the Crown, Suriyagahawatta claimed by Alahapperuma Kodituwakkuge Heen Appu, Dodangahawatta claimed by Alahapperuma Kodituwakkuge Davith, the village limit of Galwewa; on the south by the village limit of Atapattugama, the village limit of Wijesingama; on the west by the village limit of Wijesingama, the village limit of Uswewa.

NOTE.—The following lots lying within the above boundaries are excluded from this order, and their aggregate acreage of 26 acres and 20 perches is not included in the acreage of 557 acres 3 roods and 24 perches given above:—

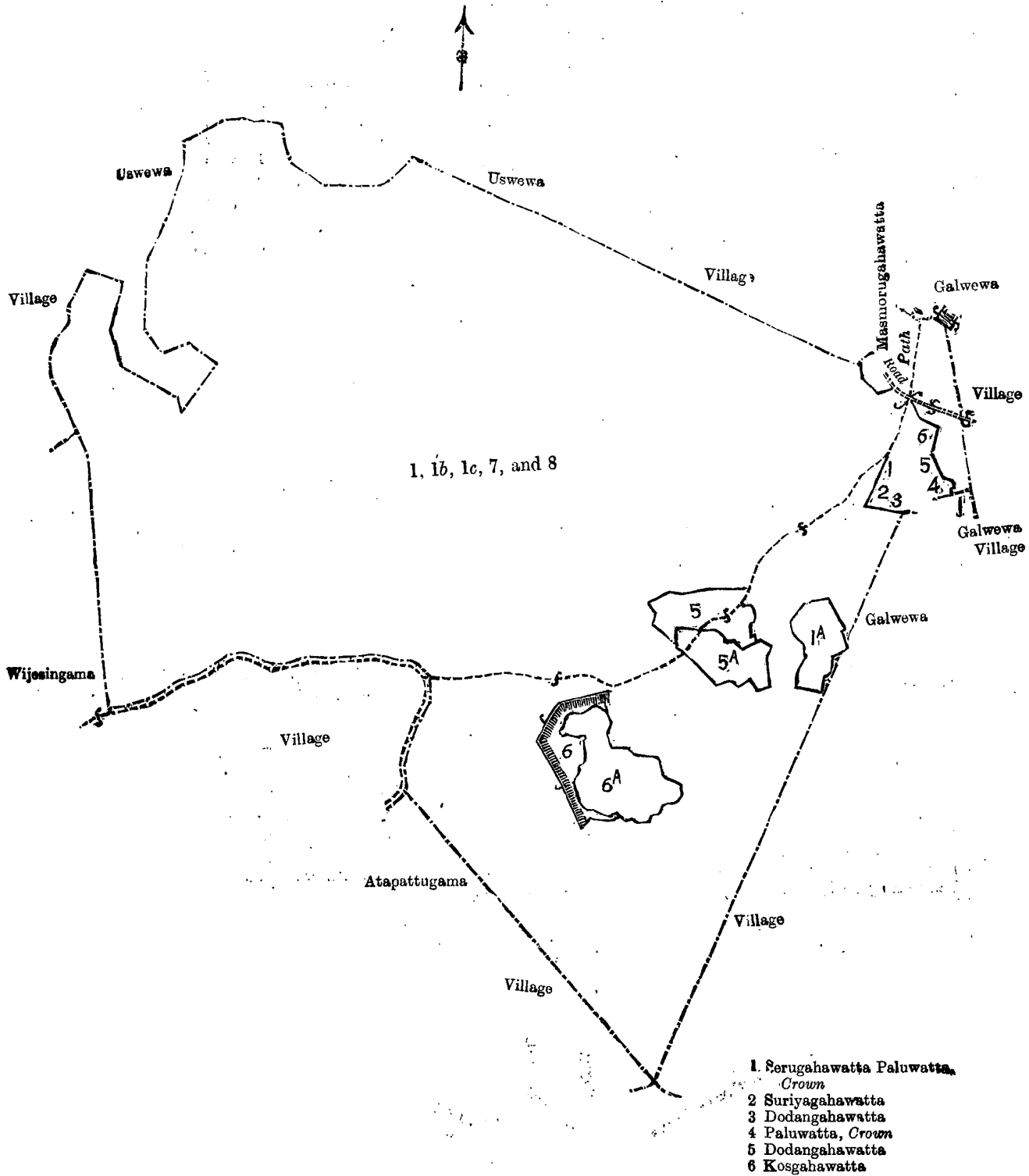
Preliminary plan 420.

Lot.	Name of Land.	Extent.		
		A.	R.	P.
1a	Punchiwela	4	0	26
5	Kongahawatta, Ambagahawatta, Paluwatta, Kolongahawatta	5	1	7
5a	Jiulgahawatta, Suriyagahawatta, Nelligahawatta	4	2	5
6	Mahawela	2	2	17
6a	Do.	9	2	5
		26	0	20

October 19, 1908.

FREDERICK LEWIS,
Special Officer.

[For Tracing see page 1563.]



Scale of 16 Chains to an Inch.

Situation : Amaratungama village in Giruwa Pattu East of Hambantota District.

Preliminary plan 420.

Lot.	Name of Land.	Extent. A. R. P.
1	Gurugodallehena, Siyambalagahahena, Andunneraluweyaya, Linpalayaya, Arehena, Wewagawahena, Parenhenyaya, Mailagahahena	522 1 6
1b	Andunneraluweyaya	11 2 23
1c	Uswewagawahena	11 0 11
7	Mahawewa	5 0 19
8	Dagabohena	7 3 5
		<hr/> 557 3 24

Lots excluded.

Lot.	Name of Land.	Extent.	
		A.	R. P.
1a ..	Punchiwela	4	0 26
5 ..	Kongahawatta, Ambagahawatta, Paluwatta, Kolongawawatta	5	1 7
5a ..	Jiulgahawatta, Suriyagahawatta, Nelligahawatta	4	2 5
6 ..	Mahawela	2	2 17
6a ..	Do.	9	2 5
		26	0 20

Surveyor-General's Office,
Colombo, May 25, 1908.
Hambantota S. O. 238

Field sheets P 11 38—46 & P 11 39—47

P. D. WARREN,
Surveyor-General.

Order under Section 2 of "The Waste Lands Ordinances of 1897, 1899, 1900, and 1903," declaring Lands to be Crown Property.

In the matter of the lands commonly called or known as Ittedemaliyamahawewa, Karuwalagahawewa, Tunkurukanattewewa, Gamaetigewewa, &c., situate in the village of Ittedemaliya, in the Giruwa Pattu West of the Hambantota District, in the Southern Province, and of "The Waste Lands Ordinances of 1897, 1899, 1900, and 1903."

THE notice required by section 1 of "The Waste Lands Ordinances of 1897, 1899, 1900, and 1903," having been duly published in manner prescribed by that section in respect of the above-named land (*vide* Notice No. 3,029), and no claim having been made to the said lands or to any interest therein within the period of three months from the date specified in the said notice, I, Frederick Lewis, Special Officer appointed under section 28 of the said Ordinances, under and by virtue of the powers vested in me in that behalf by section 2 of the said Ordinances, do hereby on October 21, 1908, order and declare that the said lands as more fully described herein below, situate in the village of Ittedemaliya, in the Giruwa Pattu West of the Hambantota District, in the Southern Province, and shown as lots 4a, 13, 18, 99, 110, 113, 115, 119, 121 in preliminary plan 227 and in the annexed certified tracings therefrom, and containing in extent 16 acres 1 rood and 31 perches, are the property of the Crown.

Description of the Lands referred to.

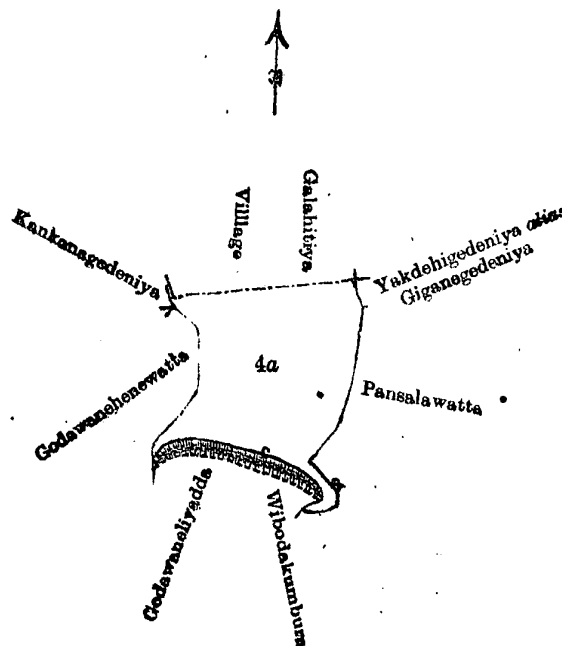
The following lots situated in the village of Ittedemaliya, in the West Giruwa pattu of the Hambantota District, in the Southern Province, as described in the annexed certified tracings:—

I.

Preliminary plan 227.

Lot.	Name of Land.	Extent.	
		A.	R. P.
4a ..	Ittedemaliyamahawewa	5	2 34

and bounded as follows: on the north by the village limit of Galahitiya; on the east by Yakdehigedeniya *alias* Giganegedeniya claimed by Ittedemaliye pansala, Pansalawatta claimed by ditto; on the south by Pansalawatta claimed by Ittedemaliya pansala, Wibodakumbura claimed by ditto, Godawaneliyadda claimed by ditto; on the west by Godawanehenewatta claimed by Don Carolis Gunasekera Wellappuli and others, Kankanagedeniya claimed by Don Carolis Gunasekera Wellappuli.



Scale of 8 Chains to an Inch.

Situation : Ittadimaliya village in West Giruwa pattu of Hambantota District.

Preliminary plan 227.

Lot.	Name of Land.	Extent.	
		A.	R. P.
4a	Ittadimaliyamahawewa	5	2 34

Field sheet P ¹⁶
1—9

Surveyor-General's Office,
Colombo, March 25, 1908.

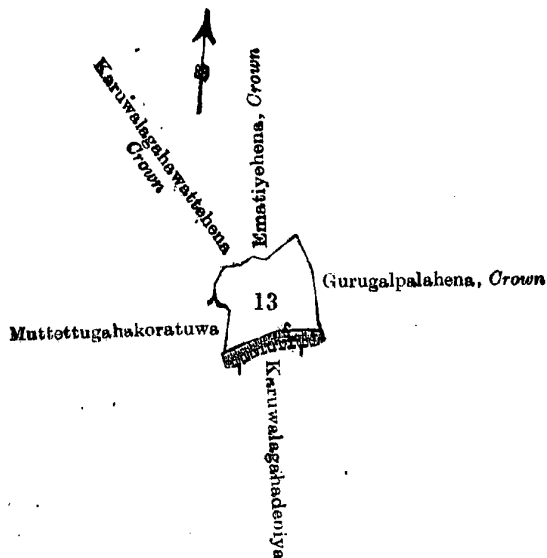
J. B. M. RIDOUT,
for Surveyor-General.

II.

Preliminary plan 227.

Lot.	Name of Land.	Extent.	
		A.	R. P.
13	Karuwalagahawewa	1	2 30

and bounded as follows : on the north by Karuwalagahawattehena claimed by the Crown, Ematiyahena claimed by the Crown ; on the east by Gurugalpalahena claimed by the Crown ; on the south by Gurugalpalahena claimed by the Crown, Karuwalagahadeniya claimed by Don G. Gunasekera Wellappuli, Mutettugahakoratuwa claimed by Don Carolis Gunasekera Wellappuli ; on the west by Mutettugahakoratuwa claimed by Don Carolis Gunasekera Wellappuli, Karuwalagahawattehena claimed by the Crown.



Scale of 8 Chains to an Inch.

Situation : Ittadimaliya village in West Giruwa pattu of Hambantota District.

Preliminary plan 227.

Lot.	Name of Land.	Extent.	
		A.	R. P.
13	Karuwalagahawewa	1	2 30

Field sheet P ¹⁶
1—9

Surveyor-General's Office,
Colombo, March 25, 1908.

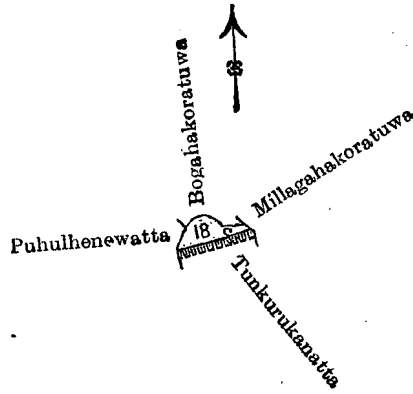
J. B. M. RIDOUT,
for Surveyor-General.

III.

Preliminary plan 227.

Lot.	Name of Land.	Extent.	
		A.	R. P.
18	Tunkurukanattewewa	0	1 3

and bounded as follows : on the north by Bogahakoratuwa claimed by D. S. Gunasekera Wellappuli ; on the east by Millagahakoratuwa claimed by Don Dines Gunasekera Wellappuli and others ; on the south by Tunkurukanatta claimed by D. G. Gunasekera Wellappuli and others ; on the west by Puhulhenewatta claimed by Don Dines Gunasekera Wellappuli and others.



Scale of 8 Chains to an Inch.

Situation : Ittademaliya village in West Giruwa pattu of Hambantota District.

Preliminary plan 227.

Lot.	Name of Land.	Extent.	
		A.	R. P.
18	Tunkurukanattewewa	0	1 3

Field sheet P 16
1-9

Surveyor-General's Office,
Colombo, March 25, 1908.

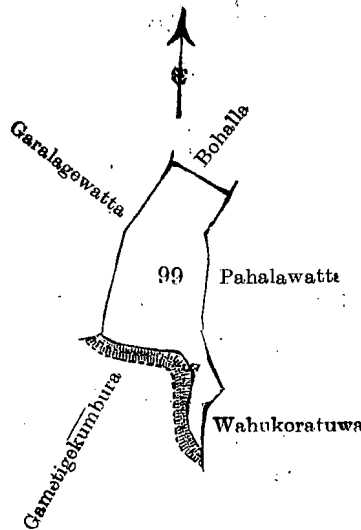
J. B. M. RIDOUT,
for Surveyor-General.

IV.

Preliminary plan 227.

Lot.	Name of Land.	Extent.	
		A.	R. P.
99	Gamaetigewewa	3	0 30

and bounded as follows : on the north by Bohalla claimed by Don Carolis Gunasekera Wellappuli and others ; on the east by Pahalawatta claimed by Jayawickrama Kankanange Sami Appu and others, Wahukoratuwa claimed by Madurapperumage Don Abaran and others ; on the south by Gametigekumbura claimed by Don Saundiris Gunasekera Wellappuli and others ; on the west by Garalagewatta claimed by Don Carolis Gunasekera Wellappuli and others.



Scale of 8 Chains to an Inch.

Situation : Ittademaliya village in West Giruwa pattu of Hambantota District.

Preliminary plan 227.

Lot.	Name of Land.	Extent.	
		A.	R. P.
99	Gamaetigewewa	3	0 30

Field sheet P 16
1-9

Surveyor-General's Office,
Colombo, March 25, 1908.

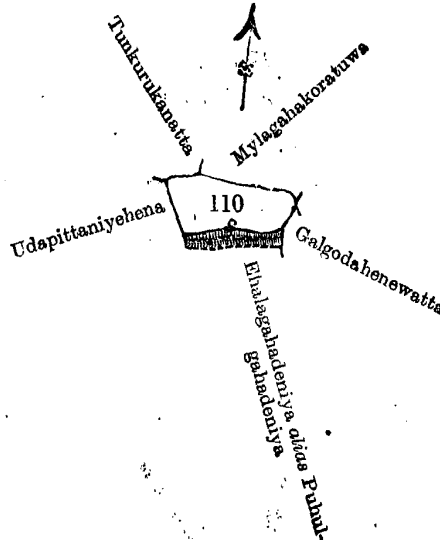
J. B. M. RIDOUT,
for Surveyor-General.

V.

Preliminary plan 227.

Lot.	Name of Land.	Extent.		
		A.	R.	P.
110	Puhulhenagewewa ..	1	1	0

and bounded as follows : on the north by Tunkurukanatta claimed by D. G. Gunasekera Wellappuli and others, Mylagahakoratuwa claimed by Don Dines Gunasekera Wellappuli and others ; on the east by Galgoda-henewatta claimed by Hatasinge Hendrick and others ; on the south by Ehelagahadeniya *alias* Puhulgaha-deniya claimed by L. Don Kottan ; on the west by Udapittaniyehena claimed by Munasin Kankanange Don Davith and others.



Scale of 8 Chains to an Inch.

Situation : Ittadimaliya village in West Giruwa pattu of Hambantota District.

Preliminary plan 227.

Lot.	Name of Land.	Extent.		
		A.	R.	P.
110	Puhulhenagewewa ..	1	1	0

Field sheet P 16
1-9

Surveyor-General's Office,
Colombo, March 25, 1908.

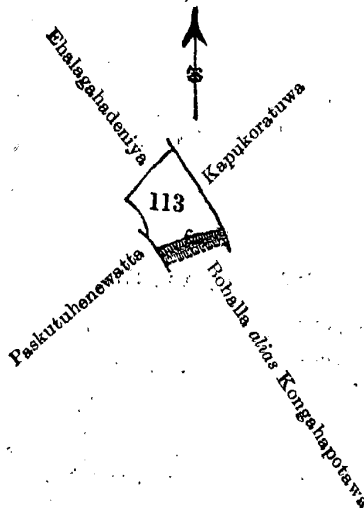
J. B. M. RIDOUT,
for Surveyor-General.

VI.

Preliminary plan 227.

Lot.	Name of Land.	Extent.		
		A.	R.	P.
113	Bohallagewewa ..	1	0	7

and bounded as follows : on the north by Ehelagahadeniya claimed by Liyana Arachchige Don Kottan, Kapu-koratuwa claimed by ditto and others ; on the east by Kapukoratuwa claimed by Liyana Arachchige Don Kottan and others ; on the south by Bohalla *alias* Kongahapotawa claimed by Don Carolis Gunasekera Wellappuli ; on the west by Paskatuhewewatta claimed by Liyana Arachchige Don Kottan, Ehelagahadeniya claimed by ditto.



Scale of 8 Chains to an Inch.

Situation : Ittadembaliya village in West Giruwa pattu of Hambantota District.

Preliminary plan 227.

Lot.	Name of Land.	Extent.	
		A.	R. P.
113 ..	Bohallagewewa ..	1	0 7

Field sheet P ¹⁶₁₋₉

Surveyor-General's Office,
Colombo, March 25, 1908.

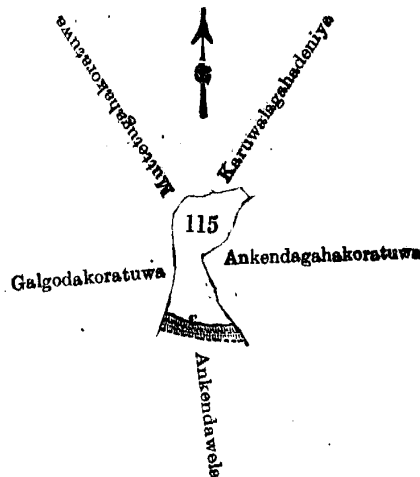
J. B. M. RIDOUT,
for Surveyor-General.

VII.

Preliminary plan 227.

Lot.	Name of Land.	Extent.	
		A.	R. P.
115 ..	Ankendawewa ..	1	1 7

and bounded as follows : on the north by Muttettugahakoratuwa claimed by Don Carolis Gunasekera Wellappuli and others, Karuwalagahadeniya claimed by Don Juwanis Gunasekera Wellappuli and others ; on the east by Ankendagahakoratuwa claimed by Don Dines Gunasekera Wellappuli and others ; on the south by Ankendawela claimed by Don Dines Gunasekera Wellappuli and others ; on the west by Galgodakoratuwa claimed by Liyana-arachchige Don Kottan and others, Muttettugahakoratuwa claimed by Don Carolis Gunasekera Wellappuli and others.]



Scale of 8 Chains to an Inch.

Situation : Ittadembaliya village in West Giruwa pattu of Hambantota District.

Preliminary plan 227.

Lot.	Name of Land.	Extent.	
		A.	R. P.
115 ..	Ankendawewa ..	1	1 7

Field sheet P ¹⁶₁₋₉

Surveyor-General's Office,
Colombo, March 25, 1908.

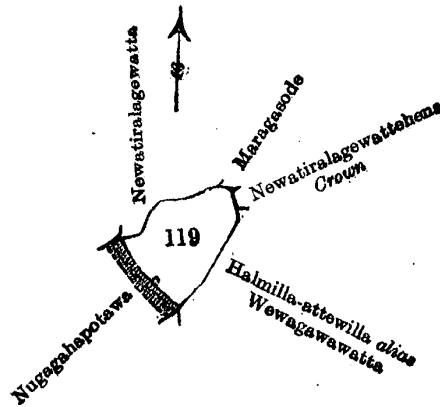
J. B. M. RIDOUT,
for Surveyor-General.

VIII.

Preliminary plan 227.

Lot.	Name of Land.	Extent.	
		A.	R. P.
119 ..	Nugagahapotawewewa ..	1	3 8

and bounded as follows : on the north by Newatiralagewatta claimed by Madurapperumage Babahamy, Maragasode claimed by ditto ; on the east by Newatiralagewattehena claimed by the Crown, Halmillawattewilla *alias* Wewagawawatta claimed by Madurapperumage Kottan ; on the south by Halmillawattewilla *alias* Wewagawawatta claimed by Madurapperumage Kottan ; on the west by Nugagahapotawa claimed by Madurapperumage Don Abaran and others.



Scale of 8 Chains to an Inch.

Situation : Ittadembaliya village in West Giruwa pattu of Hambantota District.

Preliminary plan 227.

Lot.	Name of Land.	Extent.		
		A.	R.	P.
119	Nugagahapotawewewa	1	3	8

Field sheet P 16
1-9

Surveyor-General's Office,
Colombo, March 25, 1908.

J. B. M. RIDOUT,
for Surveyor-General.

IX.

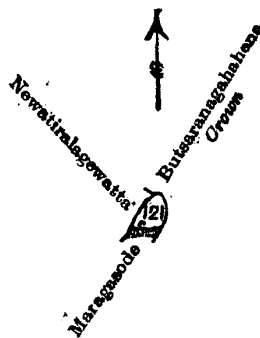
Preliminary plan 227.

Lot.	Name of Land.	Extent.		
		A.	R.	P.
121	Maragasode	0	0	32

and bounded as follows : on the north and east by Bussaranagahahena belonging to the Crown ; on the south by Maragasode claimed by Marapperumage Babahamy ; on the west by Newatiralagewatta claimed by Madurapperumage Babahamy.

October 21, 1908.

FREDERICK LEWIS,
Special Officer.



Scale of 8 Chains to an Inch.

Situation : Ittadembaliya village in West Giruwa pattu of Hambantota District.

Preliminary plan 227.

Lot.	Name of Land.	Extent.		
		A.	R.	P.
121	Maragasode	0	0	32

Field sheet P 16
1-9

Surveyor-General's Office,
Colombo, March 25, 1908.
Hambantota S. O. 239

J. B. M. RIDOUT,
for Surveyor-General.

Order under Section 4, Sub-section (1), of "The Waste Lands Ordinances of 1897, 1899, 1900, and 1903," declaring Land to be Crown Property.

In the matter of the land commonly called or known as Medigewetiya, situate in the village of Kadahapola, in the Udukaha Korale West of the Dambadeni hatpattu of the Kurunegala District, in the North-Western Province, and of "The Waste Lands Ordinances of 1897, 1899, 1900, and 1903."

WHEREAS in pursuance of section 1 of the said Ordinances it was duly notified on May 8, 1908, that if no claim to the land commonly called or known as Medigewetiya, situated in the village of Kadahapola, in the Udukaha Korale West of the Dambadeni hatpattu of the Kurunegala District, in the North-Western Province, containing in extent 2 roods and 22 perches, and shown as lot 22 in preliminary plan 401, and in the annexed certified tracing therefrom was made to John George Fraser, Special Officer appointed under section 28 of the said Ordinances, within the period of three months from the date specified in such notice, such land would be deemed the property of the Crown and dealt with on account of the Crown (*vide* Notice No. 3,040).

And whereas Dissanayaka Mudiyansele Ukkurala late Korala Arachchi of Kadahapola, made claim thereto, and whereas the said claimant have withdrawn his claim to the said land, I, John George Fraser, Special Officer appointed under section 28 of the said Ordinances, under and by virtue of the powers vested in me in that behalf by section 4 of the said Ordinances, do hereby on October 17, 1908, order and declare under section 4, sub-section (1), of the said Ordinances, that the said land, as more fully described herein below, is the property of the Crown.

Description of the Land referred to.

The following lot situated in the village of Kadahapola, in the Udukaha Korale West of the Dambadeni hatpattu of the Kurunegala District, in the North-Western Province, as described in the annexed certified tracing:—

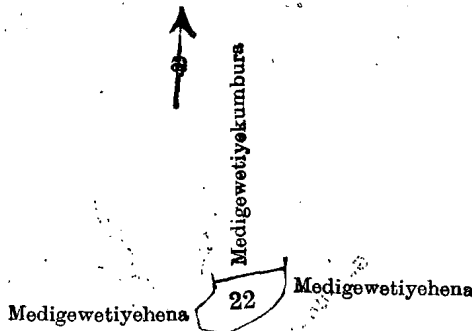
Preliminary plan 401.

Lot.	Name of Land.	Extent.	
		A.	R. P.
22	Medigewetiya	0	2 22

and bounded as follows: on the north by Medigewetiyekumbura claimed by Ukkurala, *ex*-Arachchi; on the east, south, and west by Medigewetiyehena claimed by Ukkurala or *ex*-Arachchi.

October 17, 1908.

J. G. FRASER,
Special Officer.



Scale of 8 Chains to an Inch.

Situation: Kadahapola village in West Udukaha korale of Kurunegala District.

Preliminary plan 401.

Lot.	Name of Land.	Extent.	
		A.	R. P.
22	Medigewetiya	0	2 22

Field sheet I 13
52—60

Surveyor-General's Office,
Colombo, February 26, 1908.
Kurunegala S. O. 84

J. B. M. RIDOUT,
for Surveyor-General.

Order under Section 2 of "The Waste Lands Ordinances of 1897, 1899, 1900, and 1903,"
declaring Lands to be Crown Property.

In the matter of the lands commonly called or known as Kudawewa, Rambukgahakotuwwewa, Eriyagollewewa (part of P. P. 2,332/10,921), Kadahapola Kerakoppuwa *alias* Himbutugollehena, Nagollekandemukalana, and Kandehena *alias* Delgahayaya, situate in the village of Kadahapola, in the Udukaha Korale West of the Dambadeni hatpattu of the Kurunegala District, in the North-Western Province, and of "The Waste Lands Ordinances of 1897, 1899, 1900, and 1903."

THE notice required by section 1 of "The Waste Lands Ordinances of 1897, 1899, 1900, and 1903," having been duly published in manner prescribed by that section in respect of the above-named lands (*vide* Notice No. 3,040), and no claim having been made to the said lands or to any interest therein within the period of three months from the date specified in the said notice, I, John George Fraser, Special Officer appointed under section 28 of the said Ordinances, under and by virtue of the powers vested in me in that behalf by section 2 of the said Ordinances, do hereby on October 17, 1908, order and declare that the said lands, as more fully described herein below, situate in the village of Kadahapola, in the Udukaha Korale West of the Dambadeni hatpattu of the Kurunegala District, in the North-Western Province, and shown as lots 9, 15, 26a, 50, 51, and 34 in preliminary plan 401 and in the annexed certified tracings therefrom, and containing in extent 8 acres and 2 roods, are the property of the Crown.

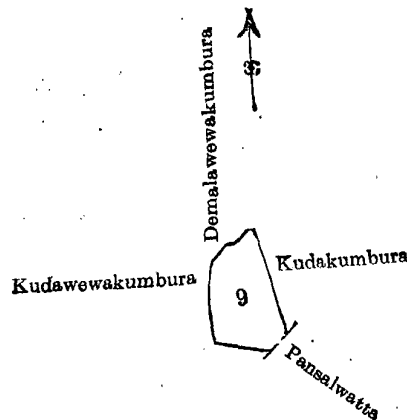
Description of the Lands referred to.

The following lots situated in the village of Kadahapola, in the Udukaha Korale West of the Dambadeni hatpattu of the Kurunegala District, in the North-Western Province, as described in the annexed certified tracings:—

I.
Preliminary plan 401.

Lot.	Name of Land.	Extent.		
		A.	R.	P.
9	Kudawewa	1	1	6

and bounded as follows: on the north by Demalawewakumbura claimed by Gangoda Patirannehelage Ranhamy and others; on the east by Kudakumbura claimed by Adikari Mudiyansele Ranhamy and others, Pansalawatta claimed by Gunaratana Ummase; on the south and west by Kudawewakumbura claimed by Gangoda Patirannehelage Ranhamy and others.



Scale of 8 Chains to an Inch.

Situation: Kandahapola village in West Udukaha korale of Kurunegala District.

Preliminary plan 401.

Lot.	Name of Land.	Extent.		
		A.	R.	P.
9	Kudawewa	1	1	6

Field sheet I ¹³
51—59

Surveyor-General's Office,
Colombo, February 26, 1908.

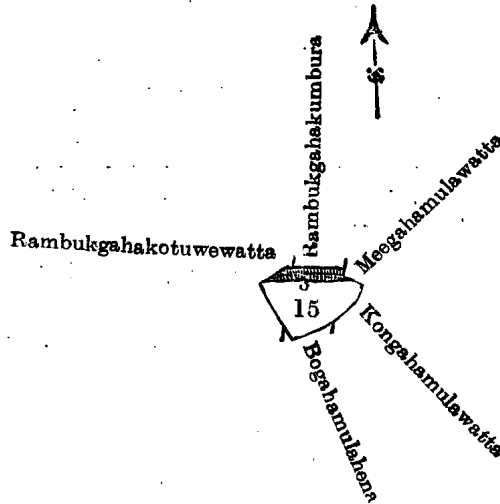
J. B. M. RIDOUT,
for Surveyor-General.

II.

Preliminary plan 401.

Lot.	Name of Land.	Extent.		
		A.	R.	P.
15	Rambukgahakotuwwewa	0	2	30

and bounded as follows: on the north by Rambukgahakotuwwatta claimed by Bamunu Ratnayaka Mudiyansele Ausadahamy and others, Rambukgahakumbura claimed by Nissanga Appuhamillage Juan Appuhamy and others, Migahamulawatta claimed by Bamunu Ratnayaka Mudiyansele Ram Menika and others; on the east by Kongahamulawatta claimed by Bamunu Ratnayaka Mudiyansele Ausadahamy and others; on the south by Bogahamulahena claimed by Bamunu Ratnayaka Mudiyansele Kiri Menika; on the west by Rambukgahakotuwwatta claimed by Bamunu Ratnayaka Mudiyansele Ausadahamy and others.



Scale of 8 Chains to an Inch.

Situation : Kadahapola village in West Udukaha korale in Kurunegala District.
Preliminary plan 401.

Lot.	Name of Land.	Extent. A. R. P.
15	Rambukgahakotuwewewa	0 2 30

Field sheet I 13
52—60

Surveyor-General's Office,
Colombo, February 26, 1908.

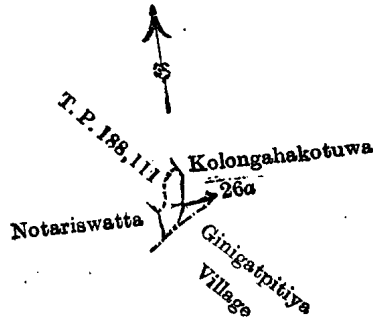
J. B. M. RIDOUT,
for Surveyor-General.

III.

Preliminary plan 401.

Lot.	Name of Land.	Extent. A. R. P.
26a	Eriyagollewewa (part of P. P. 2,332/10,921)	0 0 29

and bounded as follows : on the north by T. P. 188,111 ; on the east by Kolongahakotuwa claimed by Punchedi-rala, ex-Arachchi ; on the south by the village limit of Ginigatpitiya ; on the west by Notariswatta claimed by Abraham Gunawardana, T. P. 188,111.



Scale of 8 Chains to an Inch.

Situation : Kadahapola in West Udukaha korale of Kurunegala District.
Preliminary plan 401.

Lot.	Name of Land.	Extent. A. R. P.
26a	Eriyagollewewa (Part of P. P. 2,332/10,921)	0 0 29

Field sheet I 18
4—12

Surveyor-General's Office,
Colombo, February 26, 1908.

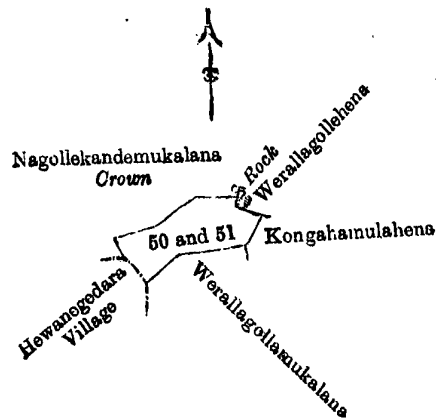
J. B. M. RIDOUT,
for Surveyor-General.

IV.

Preliminary plan 401.

Lot.	Name of Land.	Extent. A. R. P.
50	Kadahapola Kerakoppuwa <i>alias</i> Himbutugollehena	1 0 15
51	Nagollekandemukalana	0 0 15
		<hr/> 1 0 30

and bounded as follows : on the north by Nagollekandemukalana belonging to the Crown ; on the east by a rock, Werellagollehena claimed by A. Juwanis Fernando of Mirigama, Kongahamulahena claimed by Ranawatti Happuwa of Panawatta ; on the south by Werellagolleemukalana claimed by A. Juwanis Fernando ; on the west by the village limit of Hewanagedara, Nagollekandemukalana belonging to the Crown.



Scale of 8 Chains to an Inch.

Situation : Kadahapola village in West Udukaha korale of Kurunegala District.
Preliminary plan 401.

Lot.	Name of Land.	Extent.	
		A.	R. P.
50 ..	Kadahapola Kerakoppuwa <i>alias</i> Himbutugollehena ..	1	0 15
51 ..	Nagollekandemukalana ..	0	0 15
		<hr/>	
		1	0 30

Surveyor-General's Office,
Colombo, February 26, 1908.

Field sheet I 13
51—59

J. B. M. RIDOUT,
for Surveyor-General.

V.

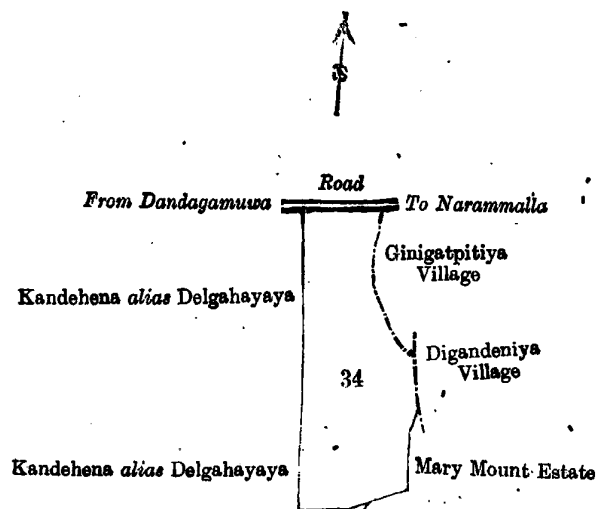
Preliminary plan 401.

Lot.	Name of Land.	Extent.	
		A.	R. P.
34 ..	Kandehena <i>alias</i> Delgahayaya ..	5	0 25

and bounded as follows : on the north by the road from Dandagamuwa to Narammalla ; on the east by the village limit of Ginigatpitiya, the village limit of Digandeniya, Mary Mount estate claimed by John Clovis de Silva ; on the south by Mary Mount estate claimed by John Clovis de Silva, Kandehena *alias* Delgahayaya claimed by Sebastian Perera and Abraham Gunewardana ; on the west by Kandehena *alias* Delgahayaya claimed by Sebastian Perera and Abraham Gunewardana.

J. G. FRASER,
Special Officer.

October 17, 1908.



Scale of 8 Chains to an Inch.

Situation : Kadahapola village in West Udukaha korale of Kurunegala District.
Preliminary plan 401.

Lot.	Name of Land.	Extent.	
		A.	R. P.
34 ..	Kandehena <i>alias</i> Delgahayaya ..	5	0 25

Surveyor-General's Office,
Colombo, April 4, 1908.
Kurunegala S. O. 85

J. B. M. RIDOUT,
for Surveyor-General.

**Order under Section 4, Sub-section (1), of "The Waste Lands Ordinances of 1897, 1899, 1900, and 1903,"
admitting Land to be Private Property.**

In the matter of the land commonly called or known as Moragollewelahena, situate in the village of Bandipola, in the Hetahaya korale of the Hiriya hatpattu of the Kurunegala District, in the North-Western Province, and of "The Waste Lands Ordinances of 1897, 1899, 1900, and 1903."

WHEREAS in pursuance of section 1 of the said Ordinances it was duly notified on March 23, 1906, that if no claim to the land commonly called or known as Moragollewelahena, situate in the village of Bandipola, in the Hetahaya korale of the Hiriya hatpattu of the Kurunegala District, in the North-Western Province, containing in extent 1 acre 2 roods and 8 perches and shown as lot V 1,186a in preliminary plan 2,461 and in the annexed certified tracing therefrom, was made to Howard Orme Fox, Special Officer appointed under section 28 of the said Ordinances, within the period of three months from the date specified in such notice, such land would be deemed the property of Crown and dealt with on account of the Crown (*vide* Notice No. 2,399).

And whereas (1) Mr. J. W. Charles de Soysa of Colombo, (2) Amarasinha Mudiyansele Punchirala, and (3) Herat Mudiyansele Keeralage Mudiyanse, made claim thereto, I Howard Orme Fox, Special Officer appointed under section 28 of the said Ordinances, made due inquiry into such claim and whereas (1) Mr. J. W. C. de Soysa and (3) Herath Mudiyansele Keeralage Mudiyanse have withdrawn their claims to the said land, I, with the consent of His Excellency the Governor, do hereby admit the claim of the said 2nd claimant Amarasinha Mudiyansele Punchirala to the said land, as more fully described herein below, under section 4, subsection (1), of the said Ordinances.

Description of the Land referred to.

The following lot situated in the village of Bandipola, in the Hetahaya korale of the Hiriya hatpattu of the Kurunegala District, in the North-Western Province, as described in the annexed certified tracing:—

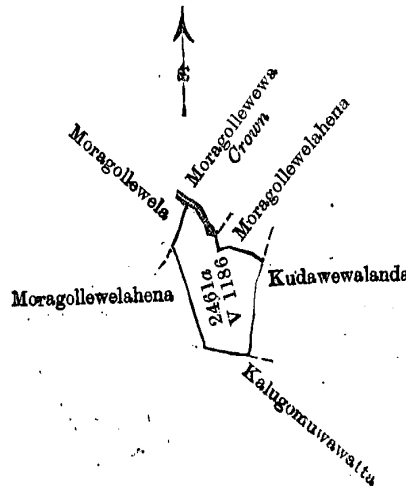
Preliminary plan 2,461.

Lot.	Name of Land.	Extent.		
		A.	R.	P.
V 1,186a	Moragollewelahena	1	2	8

and bounded as follows: on the north by Moragollewewa belonging to the Crown, Moragollewelahena sold to Mr J. W. C. de Soysa under the Waste Lands Ordinances; on the east by Kudawewalanda claimed by Amarasinha Mudiyansele Punchirala and others; on the south by Kalugomuawatta claimed by Amarasinha Mudiyansele Punchirala and others; on the west by Moragollewelahena sold to Mr. J. W. C. de Soysa under the Waste Lands Ordinances, Moragollewela claimed by Amarasinha Mudiyansele Punchirala.

September 15, 1908.

H. O. Fox,
Special Officer.



Scale of 8 Chains to an Inch.

Situation: Bandipola village in Hetahaya korale of Kurunegala District.

Preliminary plan 2,461.

Lot.	Name of Land.	Extent.		
		A.	R.	P.
V 1,186a	Moragollewelahena	1	2	8

Field Sheet I 99
30, 31, 38, 39

Surveyor-General's Office,
Colombo, February 17, 1908.
Kurunegala S. O 86.

W. C. S. INGLES,
for Surveyor-General.

Order under Section 4, Sub-section (1), of "The Waste Lands Ordinances of 1897, 1899, 1900, and 1903," admitting Land to be Private Property.

In the matter of the land commonly called or known as Kolongahahenyaya, situate in the village of Aratumedilla, in the Medagam pattu korale of the Wellassa division, in the Province of Uva, and of "The Waste Lands Ordinances of 1897, 1899, 1900, and 1903."

WHEREAS in pursuance of section 1 of the said Ordinances it was duly notified on August 10, 1906, that if no claim to the land commonly called or known as Kolongahahenyaya, situate in the village of Aratumedilla, in the Medagam pattu korale of the Wellassa division, in the Province of Uva, containing in extent 3 acres and 21 perches, and shown as lot 1h in preliminary plan 133 and in the annexed certified tracing therefrom, was made to Howard Orme Fox, Special Officer appointed under section 28 of the said Ordinances, within the period of three months from the date specified in such notice, such land would be deemed the property of Crown and dealt with on account of the Crown (*vide* Notice No. 2,512).

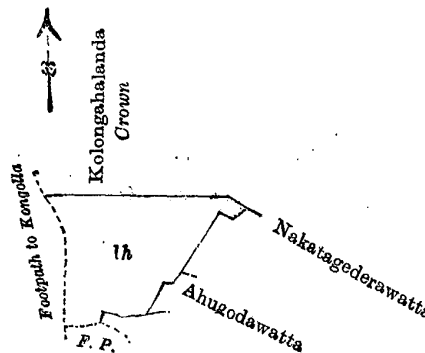
And whereas (1) Godagamuwa Konara Mudiyansele Sudu Menika, (2) Gamagedara Konara Mudiyansele Tissahamy, (3) Gamagedara Konara Mudiyansele Appuhamy Gamarala, (4) Gamagedara Konara Mudiyansele Sudu Banda, (5) Gamagedara Konara Mudiyansele Sudu Banda, (6) Kongolle Tisawalangu Mudiyansele Banda, (7) Kapugedara Heen Appu, (8) Kapugedara Meddamarala, (9) Kapugedara Tissahamy, (10) Kapugedara Wannakurala, (11) Ellakone Herat Mudiyansele Appuhamy, (12) Ellakone Herat Mudiyansele Kalu Banda Gamarala, (13) Medagedara Konara Mudiyansele Tissahamy, (14) Helagedara Konara Mudiyansele Tissahamy, (15) Helagedara Konara Mudiyansele Appuhamy, (16) Helagedara Konara Mudiyansele Ukku Banda, (17) Helagedara Konara Mudiyansele Mutu Banda, (18) Helagedara Konara Mudiyansele Mutu Banda, (19) Helagedara Konara Mudiyansele Punchi Banda, (20) Getagahawatta Suwanda, (21) Helagedara Kirimenika, (22) Narawattegedara Mutu Menika, (23) Pahagedara Tissahamy, (24) A. K. Kariappar, made claim thereto, and the aforesaid Howard Orme Fox, Special Officer appointed under section 28 of the said Ordinances made due inquiry into such claim; and whereas the said 2nd to 18th and 20th to 24th claimants have withdrawn their claims to the said land, and the said 19th claimant having been duly called upon by me by a notice in writing under section 4, sub-section (1) of the said Ordinances, duly served upon him to produce before me the evidence and documents upon which he might rely in proof of his claim, and not having so appeared or produced such evidence and documents, I, with the consent of His Excellency the Governor, do hereby admit the claim of the said 1st claimant to the said land, as more fully described herein below, under section 4, sub-section (1), of the said Ordinances.

Description of the Land referred to.

The land commonly called or known as Kolongahahenyaya, situate in the village of Aratumedilla, in the Medagam pattu korale of the Wellassa division, in the Province of Uva, containing in extent 3 acres and 21 perches, and shown as lot 1h in preliminary plan 133 and in the annexed certified tracing therefrom; and bounded as follows: on the north by Kolongahalanda belonging to the Crown; on the east by Nakatagederawatta claimed by Kumburegedara Tissahami, Ahugodawatta claimed by Godagamuwa Konara Mudiyansele Sudu Menika; on the south by Ahugodawatta claimed by Godagamuwa Konara Mudiyansele Sudu Menika, a footpath; and on the west by the footpath to Kongolla.

H. O. Fox,
Special Officer.

October 5, 1908.



Scale of 8 Chains to an Inch.

Situation: Aratumedilla village.

Preliminary plan 133.

Lot.	Name of Land.	Extent.
1h	Kolongahahenyaya	A. R. P. 3 0 21

Field sheet M 55, 56, 63, 64,

Surveyor-General's Office,
Colombo, August 5, 1908.
Uva S. O. 1,205

J. B. M. RIDOUT,
for Acting Surveyor-General.

PRELIMINARY NOTICES.

Notice under "The Waste Lands Ordinances of 1897, 1899, 1900, and 1903."

TAKE notice that unless within three months from November 27, 1908, the persons, if any, who claim any interest in the lands hereinafter mentioned or in any one or more of such lands make claim in person or in writing to the said lands or any of them or to some interest therein to J. M. Davies, Esq., Special Officer appointed under section 28 of "The Waste Lands Ordinances, 1897, 1899, 1900, and 1903," at his office at Hill House, Mutwal, Colombo :

Such Special Officer, in pursuance of the powers vested in him by the said Ordinances, will declare by writing under his hand that the said lands or such of them, as to which no claim has been made, are the property of the Crown.

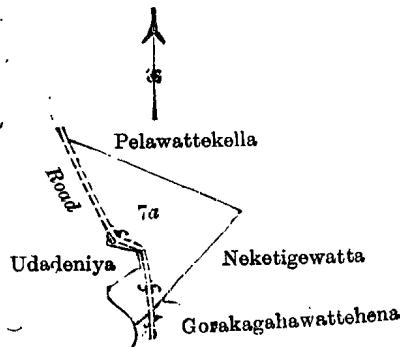
J. M. DAVIES,
Special Officer.

Description of the Lands referred to.

The following lots situated in the village of Dematapitiya, in the Kandaboda pattu of the Matara District, in the Southern Province, as described in the annexed certified tracings :—

I.		
Preliminary plan 499.		
Lot.	Name of Land.	Extent.
		A. R. P.
7a	Alutwatta	2 0 25

and bounded as follows : on the north by Pelawattékelle claimed by Kalutotage Baban and others ; on the east by Neketigewatta claimed by Wijesin Arachchige Don Babanis Appuhamy ; on the south by Gorakagahawattehena claimed by Don Odiris Wijesinghe and others, Udadeniya claimed by Don Davith Abeysiridara Samarakoon Appahamy and others ; on the west by Udadeniya claimed by Don Davith Abeysiridara Samarakoon Appuhamy and others, a road.



Scale of 8 Chains to an Inch.

Situation : Dematapitiya village in Kandaboda pattu of Matara District

Preliminary plan 499.		
Lot.	Name of Land.	Extent.
		A. R. P.
7a	Alutwatta	2 0 25

Surveyor-General's Office,
Colombo, October 6, 1908.

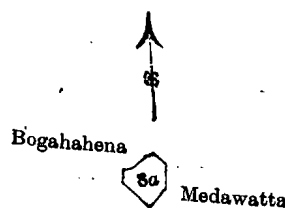
Field sheet O 20
55—63

J. B. M. RIDOUT,
for Acting Surveyor-General.

II.

Preliminary plan 499.		
Lot.	Name of Land.	Extent.
		A. R. P.
8a	Madittadeniya	0 0 39

and bounded as follows : on the north by Bogahahena claimed by Wickrama Arachchige Don Dines Appuhamy and others ; on the east by Medawatta claimed by Don Andris Abeysiriwardana and others ; on the south by Medawatta claimed by Don Andris Abeysiriwardana and others, Bogahahena claimed by Wickrama Arachchige Don Dines Appuhamy and others ; on the west by Bogahahena claimed by Wickrama Arachchige Don Dines Appuhamy and others.



Scale of 8 Chains to an Inch.

Situation : Dematapitiya village in Kandaboda pattu of Matara District.

Preliminary plan 499.

Lot.	Name of Land.	Extent.	
		A.	R. P.
8a	Madittadeniya	0	0 39

Field sheet O 20
54—62

Surveyor-General's Office,
Colombo, October 6, 1908.

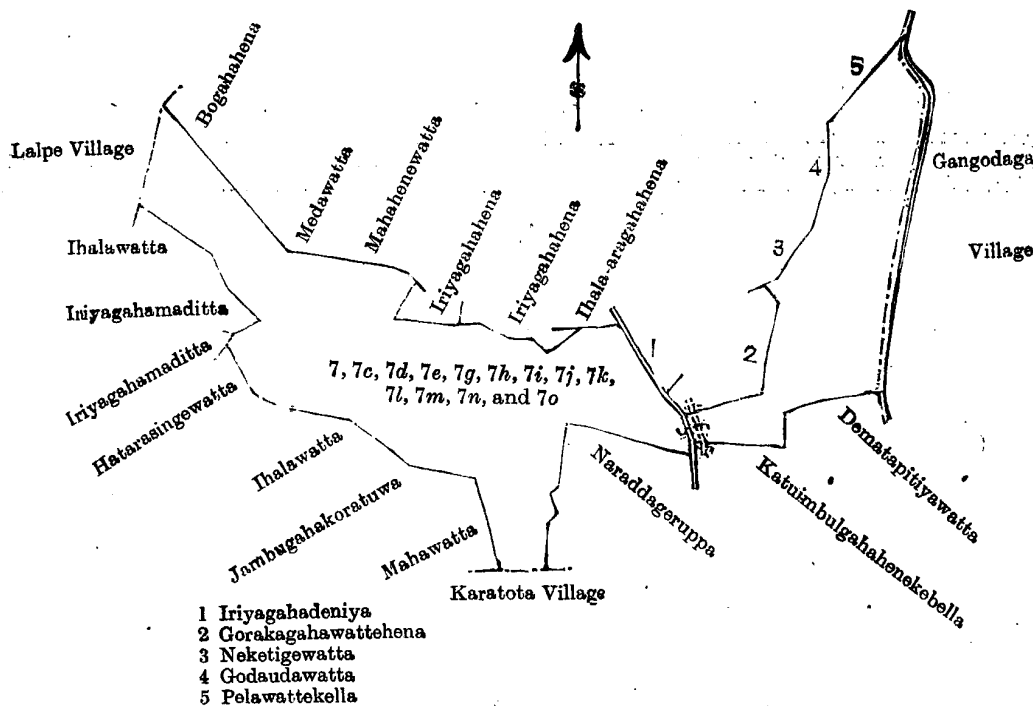
J. B. M. RIDOUT,
for Acting Surveyor-General.

III.

Preliminary plan 499.

Lot.	Name of Land.	Extent.	
		A.	R. P.
7	Wewagawahena	2	0 30
7c	Gorakagahawatta	0	2 35
7d	Do.	2	0 7
7e	Ganwaragewatta	4	1 22
7g	Eriyagahahena	4	1 30
7h	Wijetunge Ihalawatta	0	3 12
7i	Wijesinge Mahahena	0	2 5
7j	Mahahena	0	2 4
7k	Welaugahawatta	0	2 30
7l	Ihalawatta	0	0 34
7m	Mahahena	1	0 1
7n	Do.	2	2 27
7o	Bogahahena	1	1 14
		21	2 11

and bounded as follows : on the north by Bogahahena claimed by Wickrama Arachchige Don Dines Appuhamy and others, Medawatta claimed by Don Andris Abeysiriwardana and others, Mahahenawatta claimed by Don Davith Abeysiridara Samarakoon Appuhamy and others, Iriyagahahena claimed by Jayatunge Don Dines and others, Ihala-aragahahena claimed by Don Davith Abeysiridara Samarakoon Appuhamy and others, Iriyagahadeniya claimed by ditto, Gorakagahawattahena claimed by Don Odiris Wijesinhe and others, Nekatigewatta claimed by Wijesin Arachchige Don Babanis Appuhamy, Godaudawatta *alias* Walakadayawatta claimed by ditto, Pelawattakella claimed by Kalutotage Baban and others ; on the east by the village limit of Gangodagama ; on the south by Dematapitiyawatta claimed by Hewadaliyadage Don Carolis de Silva and others, Katuimbulgahahenekebella claimed by ditto, Naraddageruppa claimed by Don Carolis Wadanumbe Appuhamy and others, the village limit of Karatota, Mahawatta claimed by Mananperige Don Andris and others, Jambugahakoratuwa claimed by Senanayakage Punchy Baba and others, Ihalawatta claimed by ditto, Hatarasingewatta claimed by Wijesin Arachchige Don Juwanis and others ; on the west by Iriyagahamaditta claimed by Wijesin Arachchige Don Lewis, Iriyagahamaditta claimed by Wijesin Arachchige Don Abaran and others, Ihalawatta claimed by Senanayakage Punchy Baba and others, the village limit of Lalpe.



Scale of 8 Chains to an Inch.

Situation : Dematapitiya village in Kandaboda pattu of Matara District.

Preliminary plan 499.

Lot.	Name of Land.	Extent.		
		A.	R.	P.
7	Wewagawahena	2	0	30
7c	Gorakagawahatta	0	2	35
7d	Do.	2	0	7
7e	Ganwaragewatta	4	1	22
7g	Eriyagahahena	4	1	30
7h	Wijetunge Ihalawatta	0	3	12
7i	Wijesinge Mahahena	0	2	5
7j	Mahahena	0	2	4
7k	Welalugawahatta	0	2	30
7l	Ihalawatta	0	0	34
7m	Mahahena	1	0	1
7n	Do.	2	2	27
7o	Bogahahena	1	1	14
		<u>21</u>	<u>2</u>	<u>11</u>

Field sheet O₅₄²⁰—62 & O₅₅²⁰—63

Surveyor-General's Office,
Colombo, October 6, 1908,

3,261

J. B. M. RIDOUT,
for Acting Surveyor-General.

Matara S. O. 16—1908

Notice under "The Waste Lands Ordinances of 1897, 1899, 1900, and 1903."

TAKE notice that unless within three months from November 27, 1908, the persons, if any, who claim any interest in the lands hereinafter mentioned or in any one or more of such lands or to some interest therein make claim in person or in writing to the said lands or any of them or to some interest therein to H. O. Fox, Esq., Special Officer appointed under section 28 of "The Waste Lands Ordinances, 1897, 1899, 1900, and 1903," at his office at Hill House, Mutwal, Colombo :

Such Special Officer, in pursuance of the powers vested in him by the said Ordinances, will declare by writing under his hand that the said lands or such of them, as to which no claim has been made, are the property of the Crown.

H. O. Fox,
Special Officer.

Description of the Lands referred to.

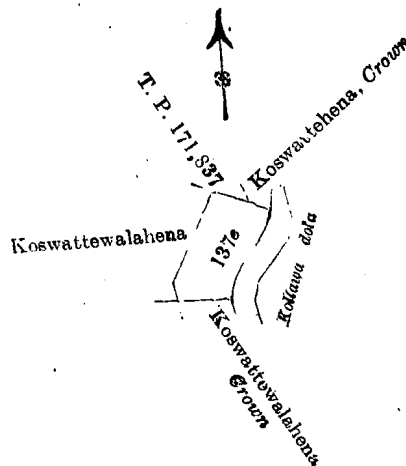
The following lots situated in the village of Matugobe, in the Morawak korale of the Matara District, in the Southern Province, as described in the annexed certified tracings :—

I.

Preliminary plan 169.

Lot.	Name of Land.	Extent.		
		A.	R.	P.
137e	Koswattewalahena (reservation for stream)	0	3	38

and bounded as follows : on the north by T. P. 171,837, Koswattehena belonging to the Crown ; on the east by the Kollawa-dola ; on the south by Koswattewalahena declared to be the property of the Crown under the Waste Lands Ordinances ; and on the west by Koswattewalahena sold by the Crown to W. Don Andris.



Scale of 8 Chains to an Inch.

Situation : Matugobe village in Morawak korale.

Preliminary plan 169.

Lot.	Name of Land.	Extent.		
		A.	R.	P.
137e	Koswattewalahena (reservation for stream)	0	3	38

Field sheet O ¹⁰_{36—44}

Surveyor-General's Office,
Colombo, December 4, 1907.

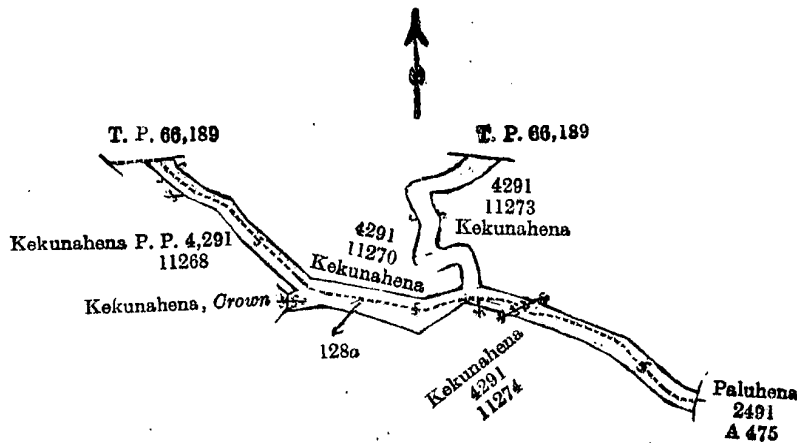
J. B. M. RIDOUT,
for Surveyor-General.

II.

Preliminary plan 169.

Lot.	Name of Land.	Extent.		
		A.	R.	P.
128a	Peelahena (stream and path reservation)	2	3	25

and bounded as follows : on the north by T. P. 66,189, Kekunahena (P. P. 4,291/11,270) sold by the Crown, T. P. 66,189, Kekunahena (P. P. 4,219/11,273) sold by the Crown ; on the east by Paluhena (P. P. 2,491/A 475) claimed by the Crown and the heirs of Don Dines Subasinha ; on the south by Kekunahena (P. P. 4,291/11,274) sold by the Crown ; on the west by Kekunahena claimed by the Crown, Kekunahena (P. P. 4,291/11,268) sold by the Crown.



Scale of 8 Chains to an Inch.

Situation : Matugobe village in Morawak korale.

Preliminary plan 169.

Lot.	Name of Land.	Extent.		
		A.	R.	P.
128a	Peelahena (stream and path reservation)	2	3	25

Field sheet O ¹⁰_{36—44}

Surveyor-General's Office,
Colombo, December 4, 1907.

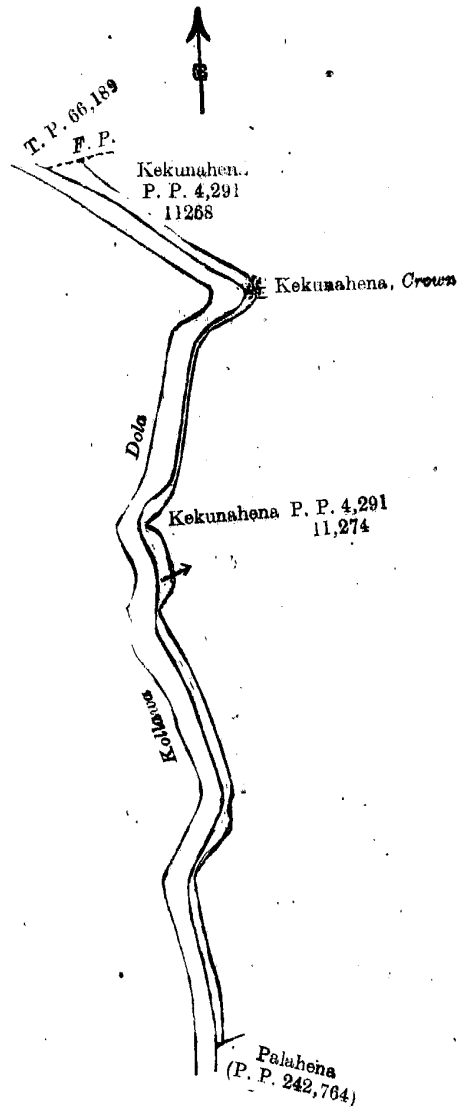
J. B. M. RIDOUT,
for Surveyor-General.

III.

Preliminary plan 169.

Lot.	Name of Land.	Extent.		
		A.	R.	P.
128b	Kekunahena (stream reservation)	1	3	0

and bounded as follows : on the north by T. P. 66,189 ; on the east by Kekunahena (P. P. 4,291/11,268) sold by the Crown, Kekunahena claimed by the Crown, Kekunahena (P. P. 4,219/11,274) sold by the Crown ; on the south by Paluhena (T. P. 242,764) ; and on the west by the Kollawa-dola.



Scale of 8 Chains to an Inch.

Situation : Matugobe village in Morawak korale.

Lot.	Name of Land.	Extent. A. R. P.
128b	Kekunahena (stream reservation)	1 3 0

Field sheet O¹⁰₃₆₋₄₄

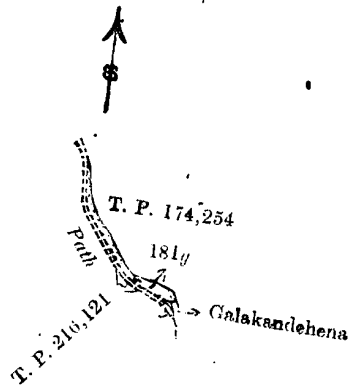
Surveyor-General's Office,
Colombo, December 4, 1907.

J. B. M. RIDOUT,
for Surveyor-General.

IV.

Lot.	Name of Land.	Extent. A. R. P.
181g	Kadagalahena	0 0 23

and bounded as follows: on the north and east by T. P. 174,254; on the south by Galakandehena claimed by the Crown and the heirs of W. Mestrige Andris, a path, T. P. 216,121; and on the west by T. P. 216,121, a path.



Scale of 8 Chains to an Inch.

Situation : Matugobe village in Morawak korale.

Preliminary plan 169.

Lot.	Name of Land.	Extent.	
		A.	R. P.
181g	Kadagalahena	0	0 23
	Field sheet O ¹⁰ 34—42		

Surveyor-General's Office,
Colombo, December 4, 1907.

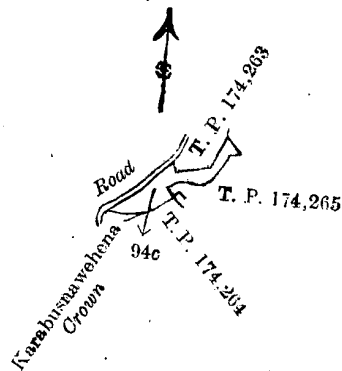
J. B. M. RIDOUT,
for Surveyor-General.

V.

Preliminary plan 169.

Lot.	Name of Land.	Extent.	
		A.	R. P.
94c	Udakumburegodellahena (road and stream reservation)	0	1 32

and bounded as follows : on the north by T. P. 174,263 ; on the east by T. P. 174,265 ; on the south by T. P. 174,264 ; Karabusnawehena declared to be the property of the Crown under the Waste Lands Ordinances ; and on the west by a road.



Scale of 8 Chains to an Inch.

Situation : Matugobe village in Morawak korale.

Preliminary plan 169.

Lot.	Name of Land.	Extent.	
		A.	R. P.
94c	Udakumburegodellahena (road and stream reservation)	0	1 32
	Field sheet O ¹⁰ 34—42		

Surveyor-General's Office,
Colombo, December 4, 1907.

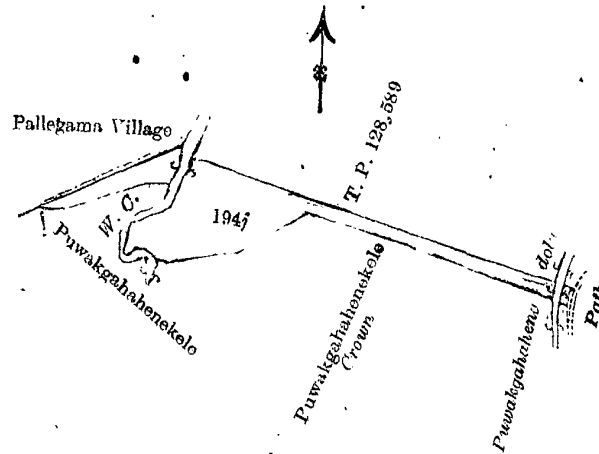
J. B. M. RIDOUT,
for Surveyor-General.

VI.

Preliminary plan 169.

Lot.	Name of Land.	Extent.	
		A.	R. P.
194j	Mahahenalanda	3	1 29

and bounded as follows : on the north by T. P. 128,589 ; on the east by a path ; on the south by Puwakgahenekele, &c., declared to be the property of the Crown under the Waste Lands Ordinances, a water-course, Puwakgahenekele declared to be the property of the Crown under the Waste Lands Ordinances ; and on the west by the village limit of Pallegama.



Scale of 8 Chains to an Inch.

Situation : Matugobe village in Morawak korale.

Preliminary plan 169.

Lot.	Name of Land.	Extent. A. R. P.
194j	Mahahenalanda	3 1 29

Surveyor-General's Office,
Colombo, December 4, 1907.

Field sheet O ¹⁰₃₄₋₄₂

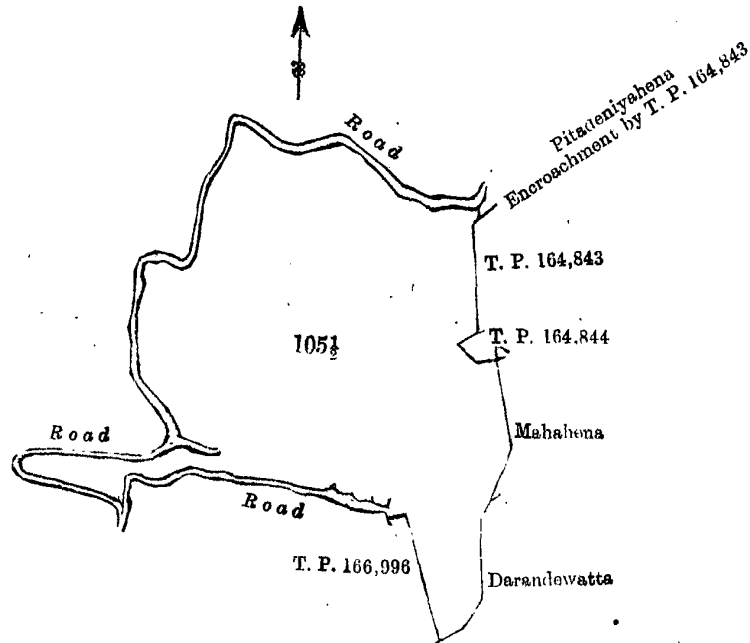
J. B. M. RIDOUT,
for Surveyor-General.

VII.

Preliminary plan 169.

Lot.	Name of Land.	Extent. A. R. P.
105½	Mahahena alias Minimalahena (Government Hospital premises)	22 '2 31

and bounded as follows : on the north by a road ; on the east by Pitadeniyahena (encroachment by T. P. 164,843), T. Ps. 164,843, 164,844, Mahahena sold by the Crown to D. B. R. Wijesekara, Darandewatta claimed by Jalatge Abaranhami and others ; on the south by Darandewatta claimed by Jalatge Abaranhami and others, T. P. 166,996, approach road to the hospital ; and on the west by a road.



Scale of 8 Chains to an Inch

Situation : Matugobe village in Morawak korale.

Preliminary plan 169.½

Lot.	Name of Land.	Extent. A. R. P.
105½	Mahahena alias Minimalahena (Government Hospital premises)	22 2 31

Surveyor-General's Office,
Colombo, December 4, 1907.

Field sheets O ¹⁰₃₄₋₄₂ and O ¹⁰_{35-43½}

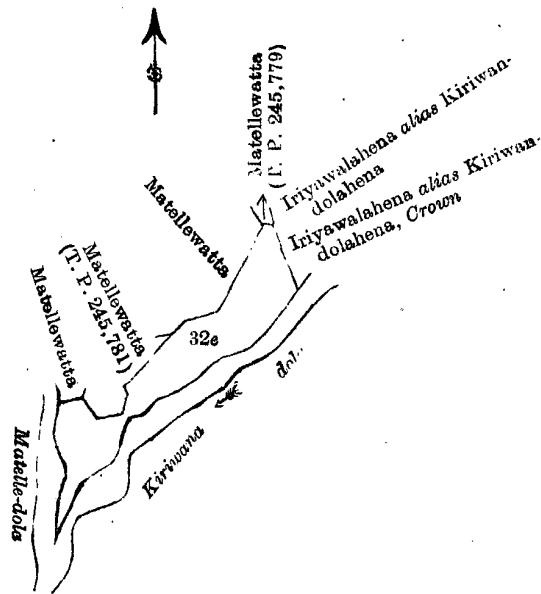
J. B. M. RIDOUT,
for Surveyor-General.

VIII.

Preliminary plan 169.

Lot.	Name of Land.	Extent.		
		A.	R.	P.
32e	Matellewattchena	3	0	10

and bounded as follows : on the north by Matellewatta claimed by R. Loku Appu and others, Matellewatta (T. P. 245,781), Matellewatta claimed by R. Loku Appu and others, Matellewatta (T. P. 245,779) ; on the east by Iriyawalahena *alias* Kiriwandolahena belonging to H. Don Davith and others, Iriyawalahena *alias* Kiriwandolahena declared to be the property of the Crown under the Waste Lands Ordinances ; on the south by the Kiriwana-dola ; and on the west by the Matelle-dola.



Scale of 8 Chains to an Inch.

Situation : Matugobe village in Morawak korale.

Preliminary plan 169.

Lot.	Name of Land.	Extent.		
		A.	R.	P.
32e	Matellewattchena	3	0	10

Field sheets O 50—10 and O 34—10
58 and O 42

Surveyor-General's Office,
Colombo, December 4, 1907.

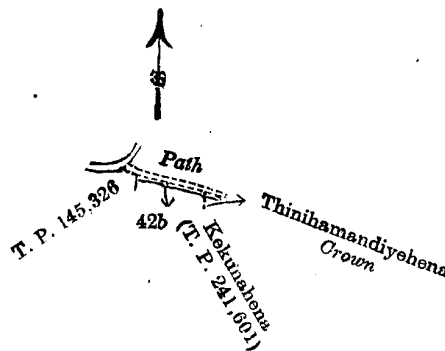
J. B. M. RIDOUT,
for Surveyor-General.

IX.

Preliminary plan 169.

Lot.	Name of Land.	Extent.		
		A.	R.	P.
42b	Kekunahena (reservation for road)	0	0	6

and bounded as follows : on the north by a path ; on the east by Tinihamandiyehena claimed by the Crown ; on the south by Kekunahena (T. P. 241,601) ; and on the west by T. P. 145,326.



Scale of 8 Chains to an Inch.

Situation : Matugobe village in Morawak korale.

Preliminary plan 169.

Lot.	Name of Land.	Extent. A. R. P.
42b ..	Kekunahena (reservation for road) ..	0 0 6

Field sheet O¹⁰₃₄₋₄₂

Surveyor-General's Office,
Colombo, December 4, 1907.

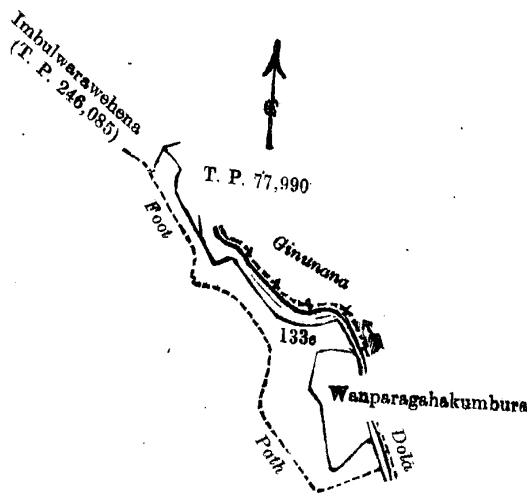
J. B. M. RIDOUT,
for Surveyor-General.

X.

Preliminary plan 169.

Lot.	Name of Land.	Extent. A. R. P.
133e ..	Galpottihena ..	2 2 2

and bounded as follows : on the north by Imbulwarawehena (T. P. 246,085) ; on the east by T. P. 77,990, the Ginunana-dola ; Wanparagahakumbure claimed by Alutgedera Loku Appu and others, the Ginunana-dola ; on the south by a footpath ; and on the west by a footpath.



Scale of 8 Chains to an Inch.

Situation : Matugobe village in Morawak korale.

Preliminary plan 169.

Lot.	Name of Land.	Extent. A. R. P.
133e ..	Galpottihena ..	2 2 2

Field sheet O¹⁰₃₆₋₄₄

Surveyor-General's Office,
Colombo, December 4, 1907.

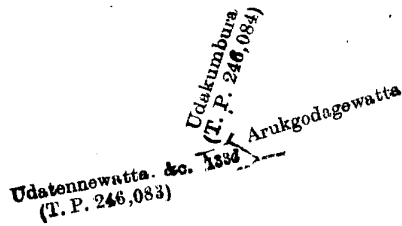
J. B. M. RIDOUT,
for Surveyor-General.

XI.

Preliminary plan 169.

Lot.	Name of Land.	Extent. A. R. P.
133d ..	Udakumburelanda ..	0 0 32

and bounded as follows : on the north by Udakumbura (T. P. 246/084) ; on the east by Arukgodagewatta claimed by Alutgedera Loku Appu and others ; on the south by a footpath ; and on the west by Udatennewatta (T. P. 246,083).



Scale of 8 Chains to an Inch.

Situation : Matugobe village in Morawak korale.

Preliminary plan 169.

Lot.	Name of Land.	Extent. A. R. P.
133d	Udakumburelanda	0 0 32

Field sheet O 10
36—44

Surveyor-General's Office,
Colombo, December 4, 1907.

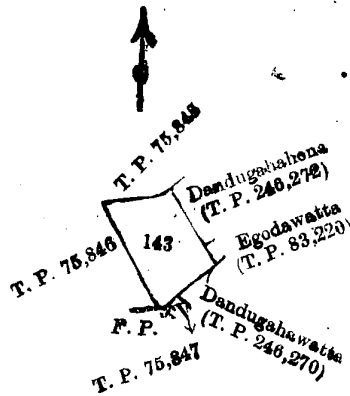
J. B. M. RIDOUT,
for Surveyor-General.

XII.

Preliminary plan 169.

Lot.	Name of Land.	Extent. A. R. P.
143	Udawattehena	1 1 35

and bounded as follows : on the north by T. P. 75,845 ; on the east by Dandugahahena (T. P. 246,272), Egodawatta claimed by Weladurage Ukkuwa and others ; on the south by T. P. 83,220, Dandugahawatta (T. P. 246,270), T. P. 75,847, a footpath ; and on the west by T. P. 75,846.



Scale of 8 Chains to an Inch.

Situation : Matugobe village in Morawak korale.

Preliminary plan 169.

Lot.	Name of Land.	Extent. A. R. P.
143	Udawattehena	1 1 35

Field sheet O 10
35—43

Surveyor-General's Office,
Colombo, December 4, 1907.

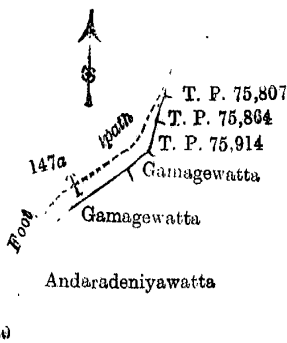
J. B. M. RIDOUT,
for Surveyor-General.

XIII.

Preliminary plan 169.

Lot.	Name of Land.	Extent.	
		A.	R. P.
147a	Gimadutennehena (path reservation)	0	2 20

and bounded as follows : on the north by a footpath ; on the east by T. Ps. 75,807, 75,864, and 75,914, Gamagewatta (private), Gamagewatta claimed by P. L. Issan Appu, Andaradeniyawatta claimed by Samaranayake Vidanagama Andris Appu ; on the south by T. P. 75,830 ; and on the west by a footpath.



Scale of 8 Chains to an Inch.

Situation : Matugobe village in Morawak korale.

Preliminary plan 169.

Lot.	Name of Land.	Extent.	
		A.	R. P.
147a	Gimadutennehena (path reservation)	0	2 20

Field sheet O ¹⁰₃₅₋₄₃

Surveyor-General's Office,
Colombo, December 4, 1907.

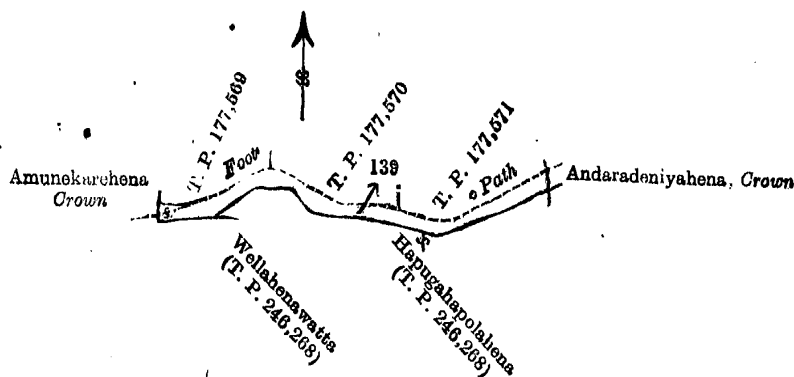
J. B. M. RIDOUT,
for Surveyor-General.

XIV.

Preliminary plan 169.

Lot.	Name of Land.	Extent.	
		A.	R. P.
139	Andaradeniyahena	1	0 35

and bounded as follows : on the north by a footpath (T. Ps. 177,569, 177,570, 177,571) ; on the east by Andaradeniyahena belonging to the Crown ; on the south by Hapugahapalahena (T. P. 246,268), Wellahenawatta (T. P. 246,268) ; and on the west by Amunakarehena declared to be the property of the Crown under the Waste Lands Ordinances.



Scale of 8 Chains to an Inch.

Situation : Matugobe village in Morawak korale.

Preliminary plan 169.

Lot.	Name of Land.	Extent.	
		A.	R. P.
139	Andaradeniyahena	1	0 35

Field sheet O ¹⁰₃₅₋₄₃

Surveyor-General's Office,
Colombo, December 4, 1907.

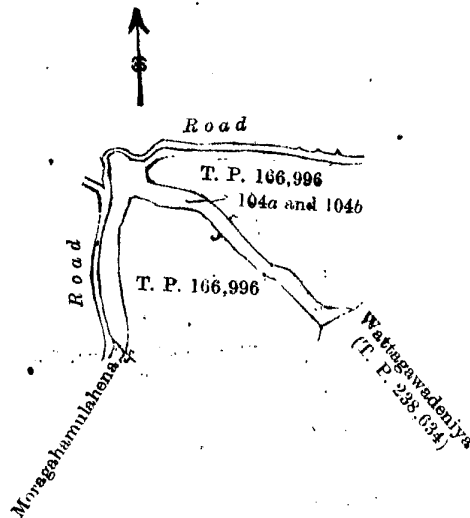
J. B. M. RIDOUT,
for Surveyor-General.

XV.

Preliminary plan 169.

Lot.	Name of Land.	Extent.		
		A.	R.	P.
104a	Moragahamulahena (road and stream reservation) ..	1	1	39
104b	Minimalahena (stream reservation) ..	0	0	8
		1	2	7

and bounded as follows : on the north by a road ; on the east by T. P. 166,996 ; on the south by Wattagawadeniya (T. P. 238,634), T. P. 166,996, by Moragahamulahena claimed by Dr. P. Kotalawala and the Crown ; on the west by a road.



Scale of 8 Chains to an Inch.

Situation : Matugobé village in Morawak korale.

Preliminary plan 169.

Lot.	Name of Land.	Extent.		
		A.	R.	P.
104a	Moragahamulahena (road and stream reservation) ..	1	1	39
104b	Minimalahena (stream reservation) ..	0	0	8
		1	2	7

Field sheet O ¹⁰ 34—42

Surveyor-General's Office,
Colombo, December 4, 1907.

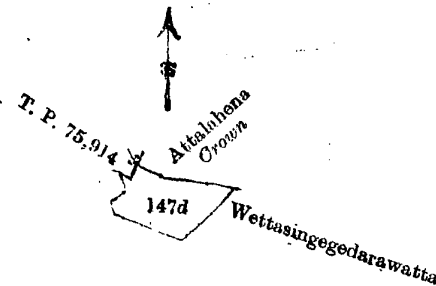
J. B. M. RIDOUT,
for Surveyor-General.

XVI.

Preliminary plan 169.

Lot.	Name of Land.	Extent.		
		A.	R.	P.
147d	Atalahena <i>alias</i> Koswattewalahena ..	0	3	22

and bounded as follows : on the north by Atalahena declared to be the property of the Crown under the Waste Lands Ordinances ; on the east and south by Wetasingedarawatta claimed by Wetasinge Jayatuhami and others ; and on the west by Wetasingedarawatta claimed by Wetasinge Jayatuhami and others, T. P. 75,914



Scale of 8 Chains to an Inch.

Situation : Matugobe village in Morawak korale.

Preliminary plan 169.

Lot.	Name of Land.	Extent. A. R. P.
147d	Atalahena <i>alias</i> Koswattewalahena	0 3 22

Field sheet O ¹⁰_{35—43}

Surveyor-General's Office,
Colombo, December 4, 1907.

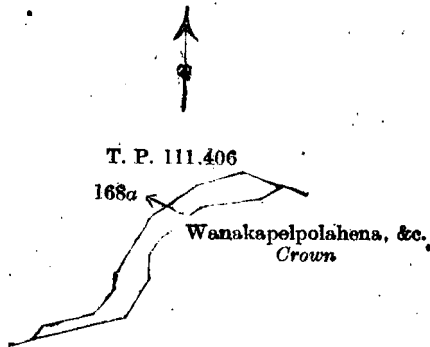
J. B. M. RIDOUT,
for Surveyor-General.

XVII.

Preliminary plan 169.

Lot.	Name of Land.	Extent. A. R. P.
168a	Nanunahena	1 0 25

and bounded as follows : on the north by T. P. 111,406 ; on the east and south by Wanakapelpolahena, &c. declared to be the property of the Crown under the Waste Lands Ordinances ; and on the west by T. P. 111,406.



Scale of 8 Chains to an Inch.

Situation : Matugobe village in Morawak korale.

Preliminary plan 169.

Lot.	Name of Land.	Extent. A. R. P.
168a	Nanunahena	1 0 25

Field sheet O ¹⁰_{34—42}

Surveyor-General's Office,
Colombo, December 4, 1907.

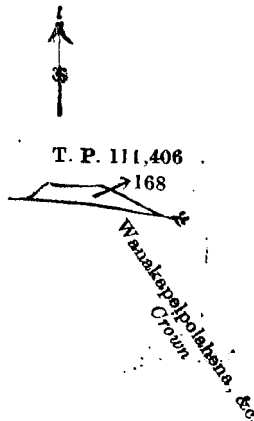
J. B. M. RIDOUT,
for Surveyor-General.

XVIII.

Preliminary plan 169.

Lot.	Name of Land.	Extent. A. R. P.
168	Nanunahena	0 1 15

and bounded as follows : on the north and east by T. P. 111,406 ; on the south by Wanakapelpolahena, &c. declared to be the property of the Crown under the Waste Lands Ordinances ; and on the west by T. P. 111,406.



Scale of 8 Chains to an Inch.

Situation : Matugobe village in Morawak korale.

Preliminary plan 169.

Lot.	Name of Land.	Extent. A. R. P.
168 ..	Nanunahena ..	0 1 15
Field sheets O ₃₅₋₄₃ ¹⁰ and O ₃₄₋₄₂ ¹⁰		

Surveyor-General's Office,
Colombo, December 4, 1907.

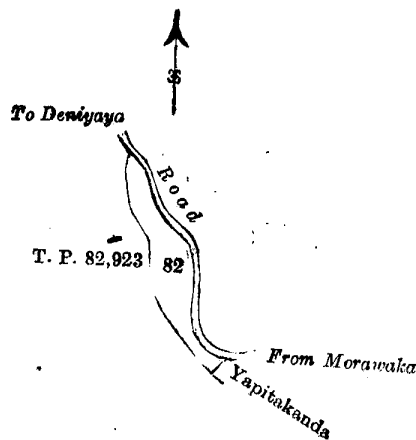
J. B. M. RIDOUT,
for Surveyor-General.

XIX.

Preliminary plan 169.

Lot.	Name of Land.	Extent. A. R. P.
82 ..	Yapitakanda (road reservation) ..	1 0 38

and bounded as follows : on the north and east by the road from Deniyaya to Morawaka ; on the south by Yapitakanda declared to be the property of the Crown under the Waste Lands Ordinances ; and on the west by T. P. 82,923.



Scale of 8 Chains to an Inch.

Situation : Matugobe village in Morawak korale.

Preliminary plan 169.

Lot.	Name of Land.	Extent. A. R. P.
82 ..	Yapitakanda (road reservation) ..	1 0 38
Field sheet O ₅₀₋₅₈ ¹⁰		

Surveyor-General's Office,
Colombo, December 4, 1907.

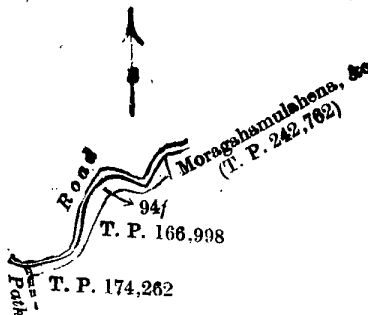
J. B. M. RIDOUT,
for Surveyor-General.

XX.

Preliminary plan 169.

Lot.	Name of Land.	Extent. A. R. P.
94f ..	Moraghamulahena (road reservation) ..	0 1 28

and bounded as follows : on the north by a road ; on the east by Moraghamulahena (T. P. 242,762) ; on the south by T. Ps. 166,998, T. P. 174,262 ; and on the west by a path.



Scale of 8 Chains to an Inch.

Situation : Matugobe village in Morawak korale.

Preliminary plan 169.

Lot.	Name of Land.	Extent.	
		A.	R. P.
94f	Moragahamulahena (road reservation)	0	1 28

Field sheet O_{34—42}¹⁰

Surveyor-General's Office,
Colombo, December 4, 1907.

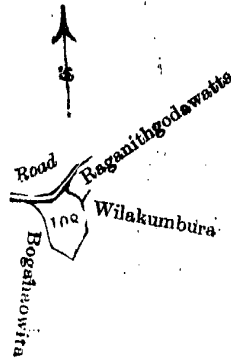
J. B. M. RIDOUT,
for Surveyor-General.

XXI.

Preliminary plan 169.

Lot.	Name of Land.	Extent.	
		A.	R. P.
108	Willagodala (P. W. D. cooly lines)	0	1 25

and bounded as follows : on the north by a road ; on the east by Raganittigodawatta claimed by K. Babuwa and others, Wilakumbura (private) ; on the south by Wilakumbura (private), Bogahaowita (private) ; and on the west by Bogahaowita (private).



Scale of 8 Chains to an Inch.

Situation : Matugobe village in Morawak korale.

Preliminary plan 169.

Lot.	Name of Land.	Extent.	
		A.	R. P.
108	Willagodala (P. W. D. cooly lines)	0	1 25

Field sheet O_{34—42}¹⁰

Surveyor-General's Office,
Colombo, December 4, 1907.

J. B. M. RIDOUT,
for Surveyor-General.

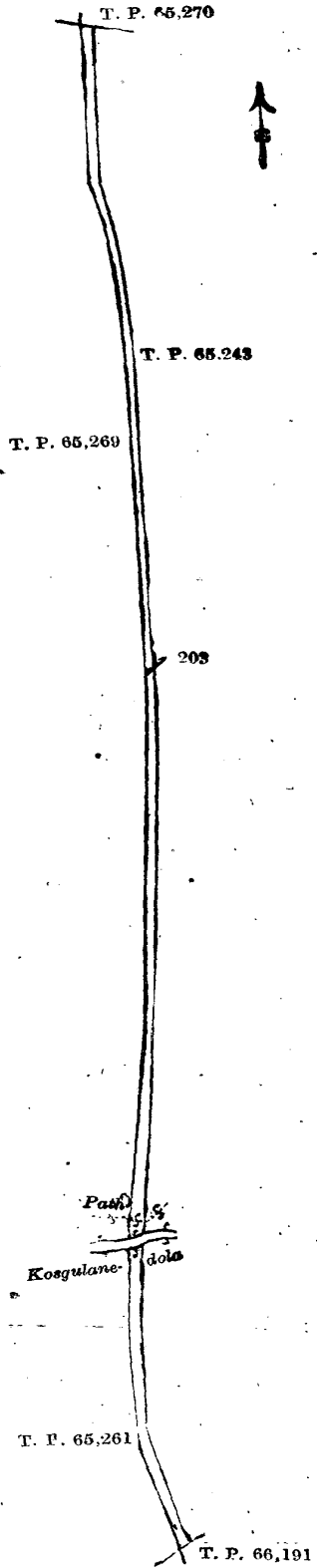
XXII.

Preliminary plan 169.

Lot.	Name of Land.	Extent.	
		A.	R. P.
203	Silvakanda (reservation)	4	1 3

and bounded as follows : on the north by T. P. 65,270 ; on the east by T. P. 65,243 ; on the south by T. P. 66,191 ; on the west by T. Ps. 65,261 and 65,269.

[For Tracing see page 1591.]



Scale of 8 Chains to an Inch.

Situation : Matugobe village in Morawak korale.
Preliminary plan 169.

Lot.	Name of Land.	Extent.
203	Silvakanda (reservation)	4 1 3
	Field sheet O ¹⁰ ₂₀₋₂₈	

Extent.
A. R. P.
4 1 3

Surveyor-General's Office,
Colombo, December 4, 1907.

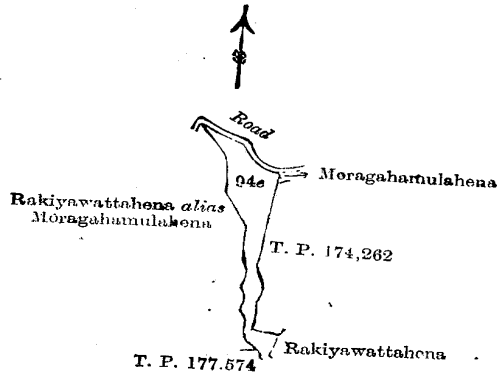
J. B. M. RIDOUT,
for Surveyor-General.
D 6

XXIII.

Preliminary plan 169.

Lot.	Name of Land.	Extent.		
		A.	R.	P.
94e	Rakiyawattahena <i>alias</i> Moragahamullahena (road and stream reservation)	1	2	6

and bounded as follows : on the north by a road ; on the east by Moragahamullahena claimed by the Crown and D. B. Wijesekara Girigoris, T. P. 174,262, Rakiyawattahena claimed by the Crown and D. B. Wijesekara Girigoris ; on the south by Rakiyawattahena claimed by the Crown and D. B. Wijesekara Girigoris ; on the west by T. P. 177,574 ; Rakiyawattahena *alias* Moragahamullahena claimed by the Crown and B. L. Danoris.



Scale of 8 Chains to an Inch.

Situation : Matugobe village in Morawak korale.

Preliminary plan 169.

Lot.	Name of Land.	Extent.		
		A.	R.	P.
94e	Rakiyawattahena <i>alias</i> Moragahamullahena (road and stream reservation)	1	2	6

Field sheet O₃₄¹⁰-42

Surveyor-General's Office,
Colombo, January 9, 1908.

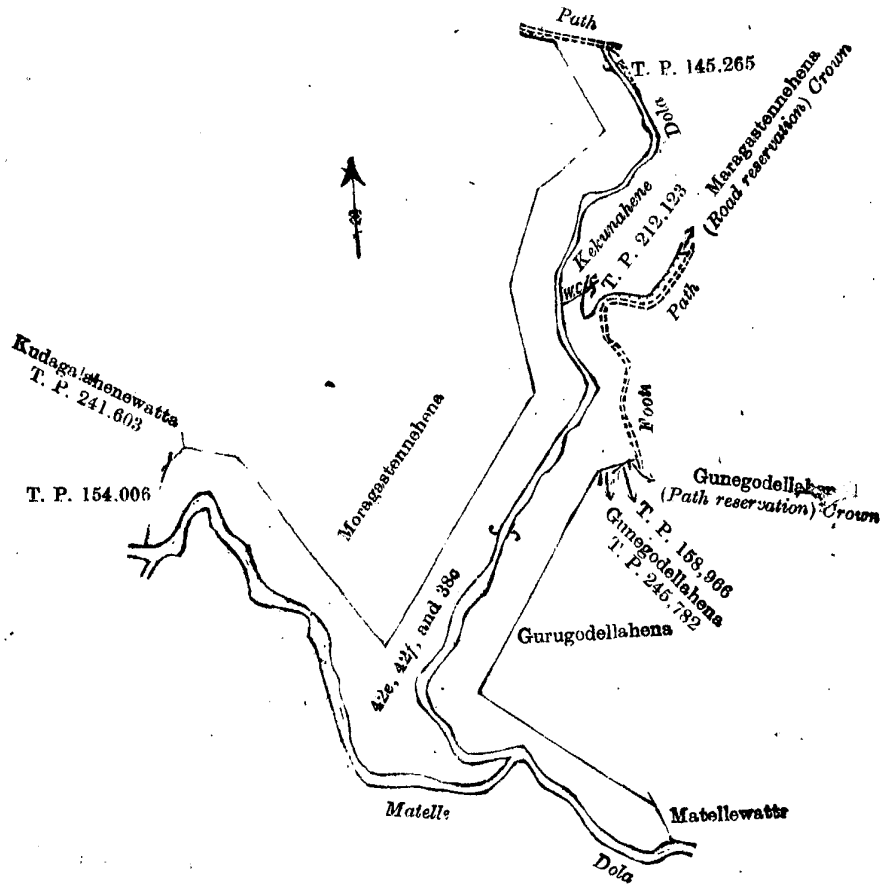
J. B. M. RIDOUT,
for Surveyor-General.

XXIV.

Preliminary plan 169.

Lot.	Name of Land.	Extent.		
		A.	R.	P.
38c	Gurugodellehena (stream reservation)	5	3	19
42e	Tinihamandiyehena (path reservation)	0	0	14
42f	Maragastennehena (stream reservation)	11	0	28
		<hr/>		
		17	0	21

and bounded as follows : on the north by a path, T. P. 145,265, the Kokusihonadola, & water course, T. P. 212,123, Maragastennehena (road reservation) claimed by the Crown ; on the east by a footpath, Gunegodellahena (path reservation) belonging to the Crown, T. P. 158,966, Gunegodellahena (T. P. 245,782), Gurugodellehena sold by the Crown, Matellewatta claimed by R. Loku Appu and others ; on the south by the Matello-dola ; on the west by T. P. 154,006, Kudagalahenewatta (T. P. 241,603), Maragastennehena sold by the Crown.



Scale of 8 Chains to an Inch.

Situation: Matugobe village in Morawak korale.

Preliminary plan 169.

Lot.	Name of Land.	Extent.		
		A.	R.	P.
38c ..	Gurugodellehena (stream reservation)	5	3	19
42e ..	Tinihamandiyehena (path reservation)	0	0	14
42f ..	Maragastennehena (stream reservation)	11	0	28
		17	0	21

Field sheets O₃₄₋₄₂¹⁰ and O₅₀₋₅₈¹⁰

Surveyor-General's Office,
Colombo, May 29, 1908.

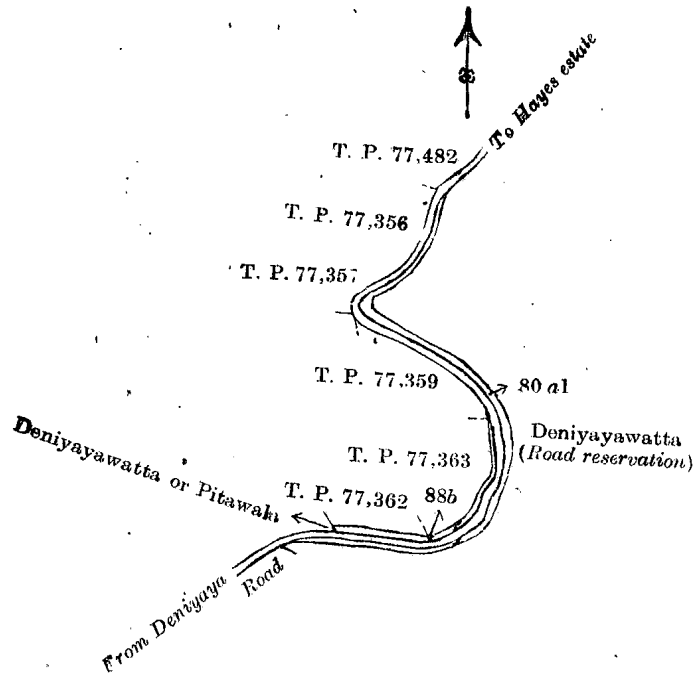
W. C. S. IGLES,
for Surveyor-General.

XXV.

Preliminary plan 169.

Lot.	Name of Land.	Extent.		
		A.	R.	P.
80a1 ..	Deniyayahena (road reservation)	0	2	20
88b ..	Do.	0	0	36
		0	3	16

and bounded as follows: on the north by the road from Deniyaya to Hayes estate (T. P. 77,482); on the east and south by Deniyayawatta (road reservation) claimed by the Crown and D. M. Rajapaksa; on the west by the road from Deniyaya to Hayes estate, Deniyayawatta or Pitawalahena claimed by the Crown and G. S. Bastiansz, T. Ps. 77,362, 77,363, 77,359, the road from Deniyaya to Hayes estate (T. P. 77,359, 77,357, 77,356).



Scale of 8 Chains to an Inch.

Situation : Matugobe village in Morawak korale.

Preliminary plan 169.

Lot.	Name of Land.			Extent.		
				A.	R.	P.
80a1	Deniyayahena (road reservation)	0	2	20
88b	Do.	0	0	36
				0	3	16

Field sheet O₃₄¹⁰—42

Surveyor-General's Office,
Colombo, May 29, 1908.

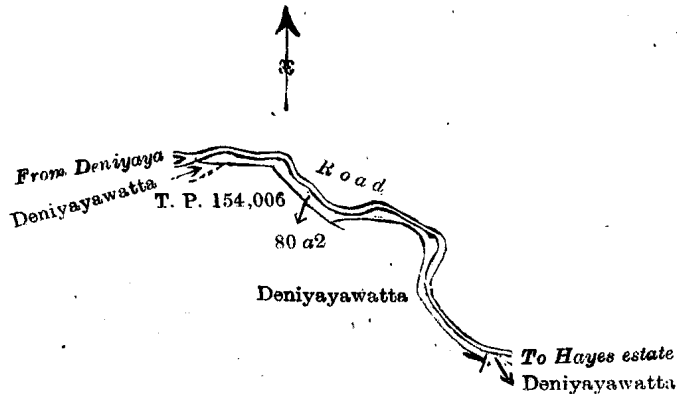
W. C. S. INGLES,
for Surveyor-General.

XXVI.

Preliminary plan 169.

Lot.	Name of Land.			Extent.		
				A.	R.	P.
80a2	Deniyayawattehena (road reservation)	0	2	8

and bounded as follows : on the north by the road from Deniyaya to Hayes estate ; on the east by the road from Deniyaya to Hayes estate, Deniyayawatta claimed by the Crown and P. L. Isanappu and others ; on the south by Deniyayawatta claimed by the Crown and D. M. Rajapaksa, T. P. 154,006, Deniyayawatta claimed by the Crown and D. M. Rajapaksa ; and on the west by the road from Deniyaya to Hayes estate.



Scale of 8 Chains to an Inch.

Situation : Matugobe village in Morawak korale.

Lot.	Name of Land.	Extent. A. R. P.
80a2	Deniyayawattehena (road reservation)	0 2 8

Surveyor-General's Office,
Colombo, May 29, 1908.

Field sheet O ¹⁰
34—42

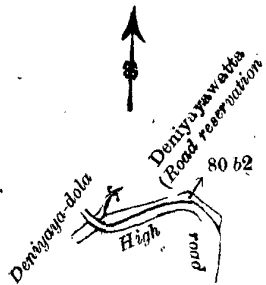
W. C. S. INGLES,
for Surveyor-General.

XXVII.

Preliminary plan 169.

Lot.	Name of Land.	Extent. A. R. P.
80b2	Pitawalahena (road reservation)	0 0 20

and bounded as follows : on the north and east by Deniyayawatta (road reservation) claimed by D. M. Rajapaksa and the Crown ; on the south by the high road ; on the west by the Deniyaya-dola.



Scale of 8 Chains to an Inch.

Situation : Matugobe village in Morawak korale.

Lot.	Name of Land.	Extent. A. R. P.
80b2	Pitawalahena (road reservation)	0 0 20

Surveyor-General's Office,
Colombo, May 29, 1908.

Field sheet O ¹⁰
34—42

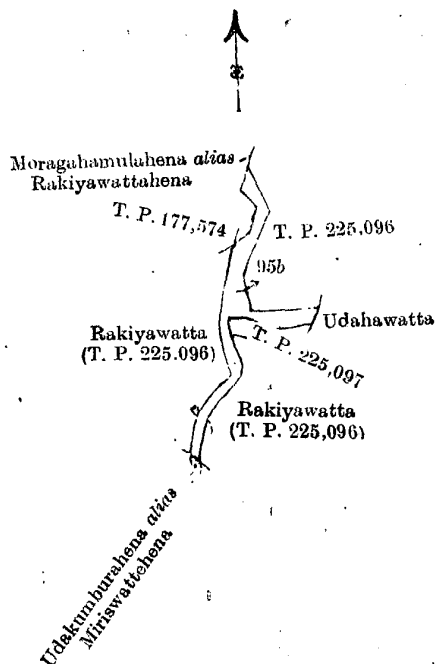
W. C. S. INGLES,
for Surveyor-General.

XXVIII.

Preliminary plan 169

Lot.	Name of Land.	Extent. A. R. P.
95b	Rakiyawattehena (path and stream reservation)	1 0 10

and bounded as follows : on the north by T. P. 225,096 ; on the east by Udahawatta (private), T. P. 225,097, Rakiyawatta (T. P. 225,096) ; on the south by Udakumburahena alias Miriswattchena by the Crown and Dr. P. Kotalawala ; on the west by Rakiyawatta (T. P. 225,096), T. P. 177,574, Moragahamulahena alias Rakiyawattahena claimed by the Crown and D. B. Wijesekara Girigoris.



Scale of 8 Chains to an Inch.

Situation : Matugobe village in Morawak korale.

Preliminary plan 169.

Lot.	Name of Land.	Extent. A. R. P.
95b	Rakiyawattehena (path and stream reservation)	1 0 10

Field sheet O₃₄₋₄₂¹⁰

Surveyor-General's Office,
Colombo, May 29, 1908.

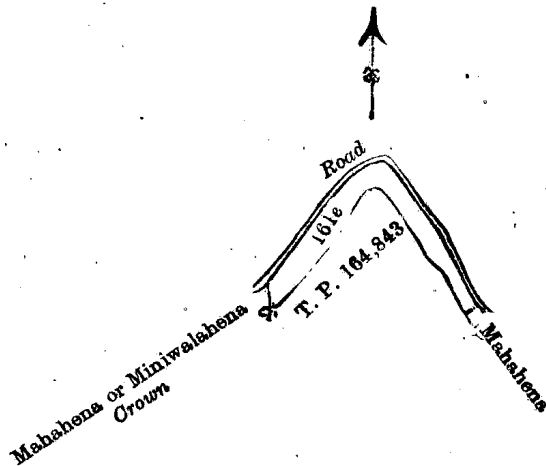
W. C. S. INGLES,
for Surveyor-General.

XXIX.

Preliminary plan 169.

Lot.	Name of Land.	Extent. A. R. P.
161e	Mahahena (road reservation)	1 1 6

and bounded as follows : on the north and east by a road ; on the south by Mahahena claimed by the Crown and Bodimanage Dineshamy, T. P. 164,843 ; on the west by Mahahena or Miniwalahena (hospital premises) claimed by the Crown, a road.



Scale of 8 Chains to an Inch.

Situation : Matugobe village in Morawak korale.

Preliminary plan 169.

Lot.	Name of Land.	Extent. A. R. P.
161e	Mahahena (road reservation)	1 1 6

Field sheets O₃₅₋₄₃¹⁰ and O₃₄₋₄₂¹⁰

Surveyor-General's Office,
Colombo, May 29, 1908.

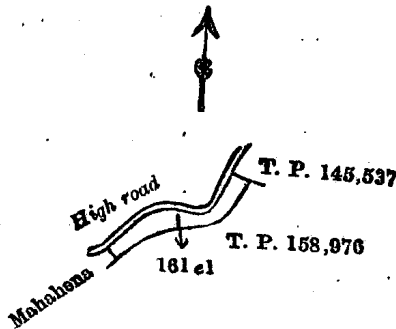
W. C. S. INGLES,
for Surveyor-General.

XXX.

Preliminary plan 169.

Lot.	Name of Land.	Extent. A. R. P.
161e1	Kekunahena (road reservation)	0 2 4

and bounded as follows : on the north by T. P. 145,537 ; on the east by T. P. 158,976 ; on the south by Mahahena claimed by the Crown and Bodimanage Dineshamy ; on the west by the high road.



Scale of 8 Chains to an Inch.

Situation : Matugobe village in Morawak korale.

Preliminary plan 169.

Lot.	Name of Land.	Extent.		
		A.	R.	P.
161e1	Kekunahena (road reservation)	0	2	4
		Field sheet O ¹⁰ 35—43		

Surveyor-General's Office,
Colombo, May 29, 1908.

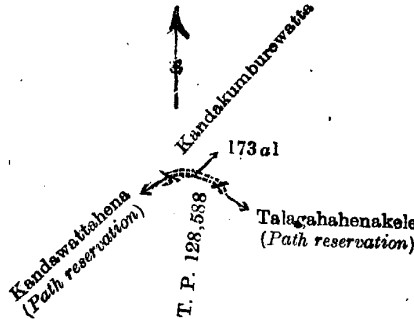
W. C. S. INGLES,
for Surveyor-General.

XXXI.

Preliminary plan 169.

Lot.	Name of Land.	Extent.		
		A.	R.	P.
173a1	Kandehena (path reservation)	0	0	5

and bounded as follows : on the north and east by Kandakumburewatta claimed by the Crown and Karasinarachchige Herat Appuhamy ; on the south by Talagalahenakele (path reservation) claimed by the Crown and Messrs. Boustead Brothers, T. P. 128,588, Kandewattahena (path reservation) claimed by the Crown and Messrs. Boustead Brothers ; on the west by Kandekumburewatta claimed by Karasin Arachchige Herat Appuhamy.



Scale of 8 Chains to an Inch.

Situation : Matugobe village in Morawak korale of Matara District.

Preliminary plan 169.

Lot.	Name of Land.	Extent.		
		A.	R.	P.
173a1	Kandehena (path reservation)	0	0	5
		Field sheet O ¹⁰ 18—26		

Surveyor-General's Office,
Colombo, May 29, 1908.

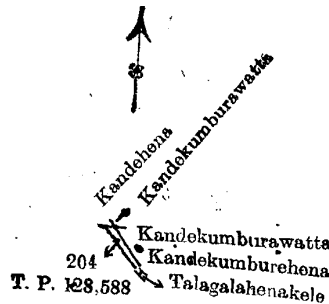
P. D. WARREN,
Surveyor-General.

XXXII.

Preliminary plan 169.

Lot.	Name of Land.	Extent.		
		A.	R.	P.
204	Talagalahenakele (path reservation)	0	0	10

and bounded as follows : on the north by Kandehena claimed by the Crown and Messrs. Boustead Brothers, Kandekumburewatta claimed by Karasin Arachchige Herat Appuhamy and the Crown ; on the east by Kandekumburewatta (private), Kandekumburehena declared to be Crown property under the Waste Lands Ordinances, Talagalahenakele claimed by the Crown and Messrs. Boustead Brothers ; on the south and west by T. P. 128,588.



Scale of 8 Chains to an Inch.

Situation : Matugobe village in Morawak korale.

Preliminary plan 169.		Extent.
Lot.	Name of Land.	A. R. P.
204 ..	Talagahahenekele (path reservation)	0 0 10

Field sheet O ¹⁰_{18—26}

Surveyor-General's Office,
Colombo, May 29, 1908.

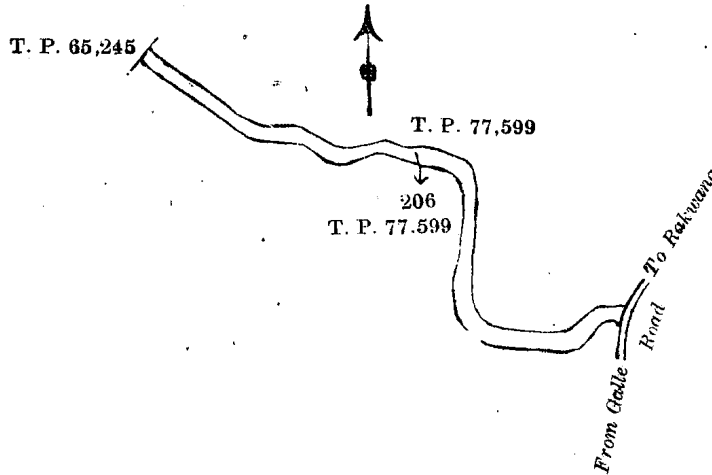
W. C. S. INGLES,
for Surveyor-General.

XXXIII.

Preliminary plan 169.

Preliminary plan 169.		Extent.
Lot.	Name of Land.	A. R. P.
206 ..	Udamulanahena <i>alias</i> Belpuwalagodahena (path reservation)	1 2 5

and bounded as follows : on the north by T. P. 77,599 ; on the east by the road from Rakwana to Galle ; on the south by T. P. 77,599 ; on the west by T. P. 65,245.



Scale of 8 Chains to an Inch.

Situation : Matugobe village in Morawak korale.

Preliminary plan 169.

Preliminary plan 169.		Extent.
Lot.	Name of Land.	A. R. P.
206 ..	Udamulanahena <i>alias</i> Belpuwalagodahena (path reservation)	1 2 5

Field sheet O ¹⁰_{19—27}

Surveyor-General's Office,
Colombo, May 29, 1908.

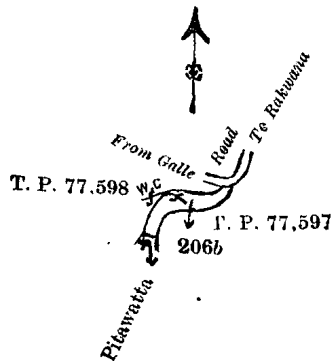
W. C. S. INGLES,
for Surveyor-General.

XXXIV.

Preliminary plan 169.

Preliminary plan 169.		Extent.
Lot.	Name of Land.	A. R. P.
206b ..	Karapudeniyeheha (path reservation)	0 1 5

and bounded as follows : on the north by a water-course, the road from Galle to Rakwana ; on the east by T. P. 77,597 ; on the south by T. P. 77,597, Pitawatta claimed by D. C. Subasinha and the Crown ; on the west by T. P. 77,598.



Scale of 8 Chains to an Inch.

Situation : Matugobe village in Morawak korale.

Preliminary plan 169.

Lot.	Name of Land.	Extent.
206b	Karapudeniyeheha (path reservation)	0 1 5

Field sheets O₁₉₋₂₇¹⁰ and O₂₀₋₂₈¹⁰

Surveyor-General's Office,
Colombo, May 29, 1908.

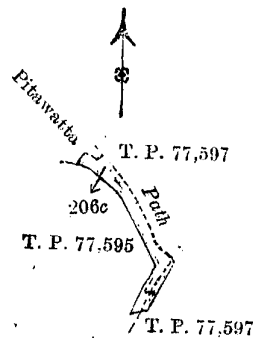
W. C. S. INGLES,
for Surveyor-General.

XXXV.

Preliminary plan 169.

Lot.	Name of Land.	Extent.
206c	Panwaleheha (path reservation)	0 1 32

and bounded as follows : on the north by Pitawatta claimed by D. C. Subasinke ; on the east by a footpath (T. P. 77,597), T. P. 77,597 ; on the south and west by T. P. 77,595.



Scale of 8 Chains to an Inch.

Situation : Matugobe village in Morawak korale.

Preliminary plan 169.

Lot.	Name of Land.	Extent.
206c	Panwaleheha (path reservation)	0 1 32

Field sheets O₂₀₋₂₈¹⁰, O₁₉₋₂₇¹⁰ and O₃₆₋₄₄¹⁰

Surveyor-General's Office,
Colombo, May 29, 1908.

W. C. S. INGLES,
for Surveyor-General.

3,262

Matara S. O. 17—1908

Notice under "The Waste Lands Ordinances of 1897, 1899, 1900, and 1903."

TAKE notice that unless within three months from November 27, 1908, the persons, if any, who claim any interest in the lands hereinafter mentioned or in any one or more of such lands make claim in person or in writing to the said lands or any of them or to some interest therein to F. Lewis, Esq., Special Officer appointed under section 28 of "The Waste Lands Ordinances, 1897, 1899, 1900, and 1903," at his office at Hill House, Mutwal, Colombo :

Such Special Officer, in pursuance of the powers vested in him by the said Ordinances, will declare by writing under his hand that the said lands or such of them, as to which no claim has been made, are the property of the Crown.

FREDERICK LEWIS,
Special Officer.

Description of the Lands referred to.


The following lots situated in the village of Dunhena-ara, in the West Giruwa pattu of the Hambantota District, in the Southern Province, as described in the annexed certified tracings :—

I.

Preliminary plan 362.

Lot	Name of Land.	Extent.
1a	Weeragahawewehenyaya	0 2 25

and bounded as follows : on the north, east, and south by the village limit of Wiragaswewa ; on the west by Dunhenyaya declared to be the Crown property under the Waste Lands Ordinances.



Scale of 8 Chains to an Inch.

Situation : Dunhena-ara village in West Giruwa pattu of Hambantota District.
Preliminary plan 362.

Lot	Name of Land.	Extent. A. R. P.
1a	Weeragahawewehenyaya	0 2 25

Field sheet P ¹¹ 53—61

Surveyor-General's Office,
Colombo, October 2, 1908.

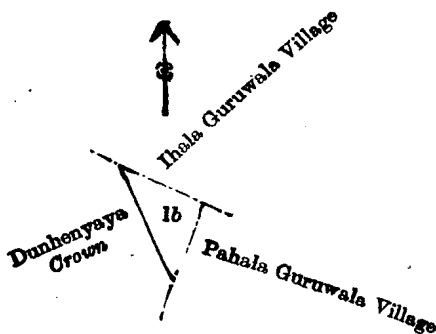
J. B. M. RIDOUT,
for Acting Surveyor-General.

II.

Preliminary plan 362.

Lot.	Name of Land.	Extent. A. R. P.
1b	Guruwelahenyaya	0 2 25

and bounded as follows : on the north by the village limit of Ihalaguruwala, on the east by the village limit of Pahalaguruwala, on the south and west by Dunhenyaya declared to be Crown property under the Waste Lands Ordinances.



Scale of 8 Chains to an Inch.

Situation : Dunhena-ara village in West Giruwa pattu of Hambantota District.
Preliminary plan 362.

Lot.	Name of Land.	Extent. A. R. P.
1b	Guruwelahenyaya	0 2 25

Field sheet P ¹¹ 53—61

Surveyor-General's Office,
Colombo, October 2, 1908.

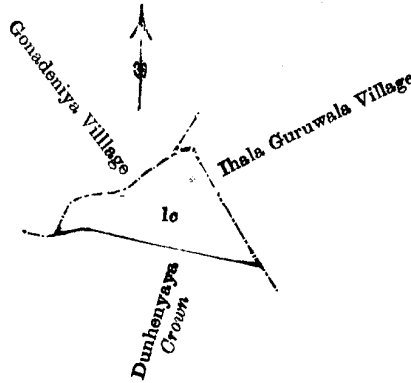
J. B. M. RIDOUT,
for Acting Surveyor-General.

III.

Preliminary plan 362.

Lot.	Name of Land.	Extent.	
		A.	R. P.
1c	Koradombawalayaya	2	0 0

and bounded as follows : on the north by the village limit of Gonadeniya, the village limit of Ihalaguruwala ; on the east by the village limit of Ihalaguruwala, on the south by Dunhenyaya declared to be the Crown property under the Waste Lands Ordinances ; on the west by the village limit of Gonadeniya.



Scale of 8 Chains to an Inch.

Situation : Dunhena-ara village in West Giruwa pattu of Hambantota District.

Preliminary plan 362.

Lot.	Name of Land.	Extent.	
		A.	R. P.
1c	Koradombawalayaya	2	0 0
Field sheet P ¹¹ ₅₃₋₆₁			

Surveyor-General's Office,
Colombo, October 2, 1908.

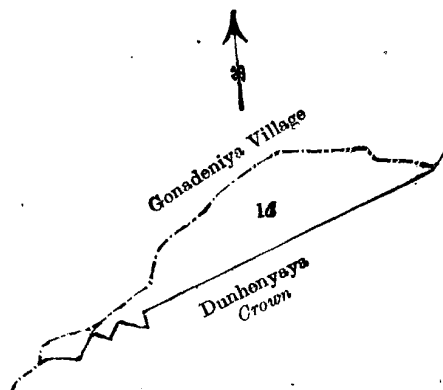
J. B. M. RIDOUT,
for Acting Surveyor-General.

IV.

Preliminary plan 362.

Lot.	Name of Land.	Extent.	
		A.	R. P.
1d	Burutagahagodellamukalana	3	3 0

and bounded as follows : on the north and east by the village limit of Gonadeniya ; on the south by Dunhenyaya declared to be Crown property under the Waste Lands Ordinances ; on the west by the village limit of Gonadeniya.



Scale of 8 Chains to an Inch.

Situation : Dunhena-ara village in West Giruwa pattu of Hambantota District.

Preliminary plan 362.

Lot.	Name of Land.	Extent.	
		A.	R. P.
1d	Burutagahagodellamukalana	3	3 0
Field sheet P ¹¹ ₅₃₋₆₁			

Surveyor-General's Office,
Colombo, October 2, 1908.

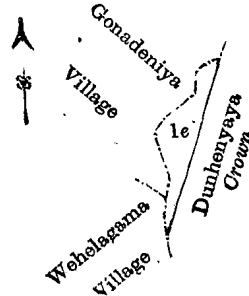
J. B. M. RIDOUT,
for Acting Surveyor-General.

V.

Preliminary plan 362.

Lot.	Name of Land.	Extent. A. R. P.
1e	Burutagahagodellemukalana	0 2 28

and bounded as follows: on the north by the village limit of Gonadeniya; on the east by Dunhenyaya declared to be Crown property under the Waste Lands Ordinances; on the south by the village limit of Wehelagama; on the west by the village limit of Gonadeniya.



Scale of 8 Chains to an Inch.

Situation: Dunhena-ara village in West Giruwa pattu of Hambantota District.

Preliminary plan 362.

Lot.	Name of Land.	Extent. A. R. P.
1e	Burutagahagodellemukalana	0 2 28

Field sheet P 53—61

Surveyor-General's Office,
Colombo, October 2, 1908.

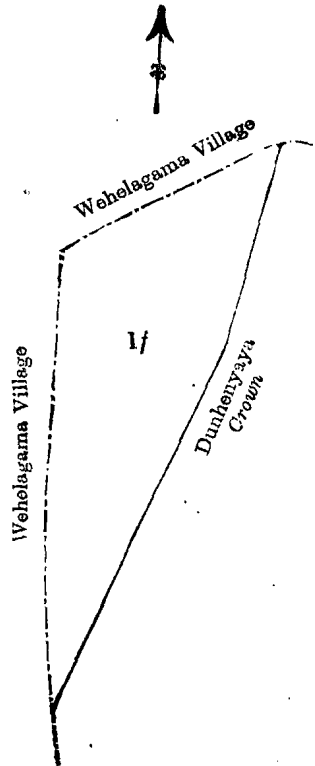
VI.

Preliminary plan 362.

J. B. M. RIDOUT,
for Acting Surveyor-General.

Lot.	Name of Land.	Extent. A. R. P.
1f	Wehelagamahenyaya	11 0 28

and bounded as follows: on the north by the village limit of Wehelagama; on the east by Dunhenyaya declared to be the Crown property under the Waste Lands Ordinances; on the south by Dunhenyaya declared to be the Crown property under the Waste Lands Ordinances, the village limit of Wehelagama; on the west by the village limit of Wehelagama.



Scale of 8 Chains to an Inch.

Situation : Dunhena-ara village in West Giruwa pattu of Hambantota District.
Preliminary plan 362.

Lot.	Name of Land.	Extent.	
		A.	R. P.
1f ..	Wehelagamahenyaya ..	11	0 25

Field sheet P ¹¹_{53—61}

Surveyor-General's Office,
Colombo, October 2, 1908.

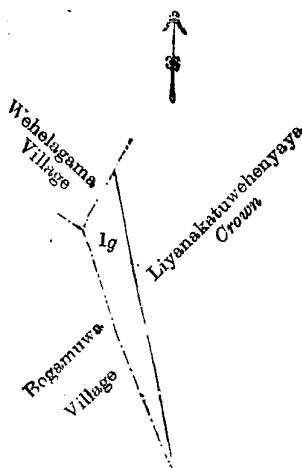
J. B. M. RIDOUT,
for Acting Surveyor-General.

VII.

Preliminary plan 362.

Lot.	Name of Land.	Extent.	
		A.	R. P.
1g ..	Barawakumbukehenyaya and Gandagashenyaya ..	1	2 26

and bounded as follows : on the north and east by Liyanakatuwehenyaya declared to be the Crown property under the Waste Lands Ordinances ; on the south by the village limit of Bogamuwa, on the west by the village limit of Bogamuwa, the village limit of Wehelagama.



Scale of 8 Chains to an Inch.

Situation : Dunhena-ara village in West Giruwa pattu of Hambantota District.
Preliminary plan 362.

Lot.	Name of Land.	Extent.	
		A.	R. P.
1g ..	Barawakumbukehenyaya and Gandagashenyaya ..	1	2 26

Field sheet P ¹¹_{53—61}

Surveyor-General's Office,
Colombo, October 2, 1908.
3,263

J. B. M. RIDOUT,
for Acting Surveyor-General.
Hambantota S. O. 148—1908

Notice under "The Waste Lands Ordinances of 1897, 1899, 1900, and 1903."

TAKE notice that unless within three months from November 27, 1908, the persons, if any, who claim any interest in the lands hereinafter mentioned or in any one or more of such lands or to some interest therein make claim in person or in writing to the said lands of any of them or to some interest therein to J. M. Davies, Esq., Special Officer appointed under section 28 of "The Waste Lands Ordinances, 1897, 1899, 1900, and 1903," at his office at Hill House, Mutwal, Colombo :

Such Special Officer, in pursuance of the powers vested in him by the said Ordinances, will declare by writing under his hand that the said lands or such of them, as to which no claim has been made, are the property of the Crown.

J. M. DAVIES,
Special Officer.

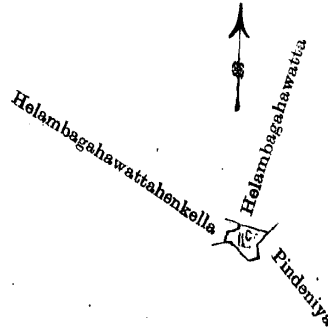
Description of the Lands referred to.

The following lots situated in the village of Talwatta, in the West Giruwa pattu of the Hambantota District, in the Southern Province, as described in the annexed certified tracings :—

I.

Lot.	Name of Land.	Preliminary plan 202.		Extent.	
				A. R. P.	
11c	Gallinda-aredeniya	0	0 27

and bounded as follows : on the north by Helambagahawatta claimed by Kudage Abaran and others ; on the east and south by Pindeniya claimed by Kudage Abaran and others ; on the west by Helambagahawattahenkella claimed by Kudage Abaran and others.



Scale of 8 Chains to an Inch.

Situation : Talwatta village in West Giruwa pattu of Hambantota District.

Lot.	Name of Land.	Preliminary plan 202.		Extent.	
				A. R. P.	
11c	Gallinda-aredeniya	0	0 27

Field sheet O 15
8-16

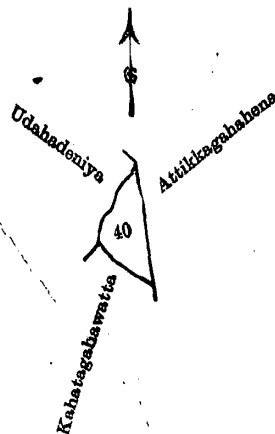
Surveyor-General's Office,
Colombo, September 19, 1908.

J. B. M. RIDOUT,
for Acting Surveyor-General.

II.

Lot.	Name of Land.	Preliminary plan 202.		Extent.	
				A. R. P.	
40	Attikkagahahena	0	2 35

and bounded as follows : on the north by Udahadeniya claimed by Yakamudunage Dineshamy and others ; on the east by Attikkagahahena claimed by Yakamudunage Dineshamy and others ; on the south by Kahatagahawatta claimed by Samarasin Don Davith and others ; on the west by Udahadeniya claimed by Yakamudunage Dineshamy and others.



Scale of 8 Chains to an Inch.

Situation : Talwatta village in West Giruwa pattu of Hambantota District.

Lot.	Name of Land.	Preliminary plan 202.		Extent.	
				A. R. P.	
40	Attikkagahahena	0	2 35

Field sheet O 15
8-16

Surveyor-General's Office,
Colombo, September 19, 1908.

J. B. M. RIDOUT,
for Acting Surveyor-General.
Hambantota S. O. 149—1908

Notice under "The Waste Lands Ordinances of 1897, 1899, 1900, and 1903."

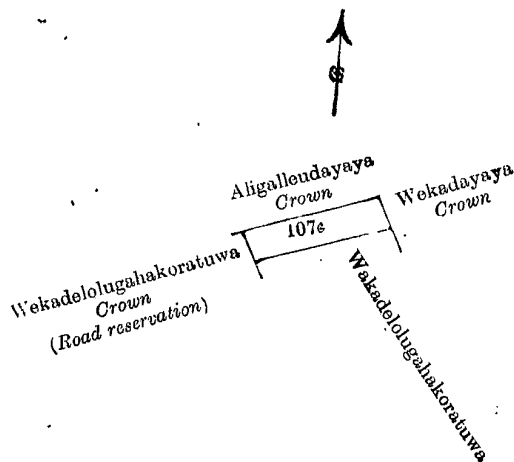
TAKE notice that unless within three months from November 27, 1908, the persons, if any, who claim any interest in the land hereinafter mentioned make claim in person or in writing to the said land or to some interest therein to J. M. Davies, Esq., Special Officer appointed under section 28 of "The Waste Lands Ordinances, 1897, 1899, 1900, and 1903," at his office at Hill House, Mutwal, Colombo :

Such Special Officer, in pursuance of the powers vested in him by the said Ordinances, will declare by writing under his hand that the land, to which no claim has been made, is the property of the Crown.

J. M. DAVIES,
Special Officer.

Description of the Land referred to.

The land commonly called or known as Wakadelolugahakoratuwa, situated in the village of Ranna, in the West Giruwa pattu of the Hambantota District, in the Southern Province, containing in extent 3 roods and 32 perches, shown as lot 107c in preliminary plan 328 and in the annexed certified tracing therefrom; and bounded as follows : on the north by Aligalleudayaya claimed by the Crown ; on the east by Wekadayaya claimed by the Crown ; on the south by Wakadelolugahakoratuwa sold by the Crown ; on the west by Wakadelolugahakoratuwa (road reservation) claimed by the Crown.



Scale of 8 Chains to an Inch.

Situation : Ranna village in West Giruwa pattu of Hambantota District.

Preliminary plan 328.

Lot.	Name of Land.	Extent.
107c	Wakadelolugahakoratuwa	0 3 32

Field sheet P ¹⁶
39—47

Surveyor-General's Office,
Colombo, October 6, 1908.
3,265

J. B. M. RIDOUT,
for Acting Surveyor-General.
Hambantota S. O. 150—1908

Notice under "The Waste Lands Ordinances of 1897, 1899, 1900, and 1903."

TAKE notice that unless within three months from November 27, 1908, the persons, if any, who claim any interest in the lands hereinafter mentioned or in any one or more of such lands make claim in person or in writing to the said lands or any of them or to some interest therein to W. E. Wait, Esq., Special Officer appointed under section 28 of "The Waste Lands Ordinances, 1897, 1899, 1900, and 1903," at his office at Hill House, Mutwal, Colombo :

Such Special Officer, in pursuance of the powers vested in him by the said Ordinances, will declare by writing under his hand that the said lands or such of them, as to which no claim has been made, are the property of the Crown.

W. E. WAIT,
Special Officer.

Description of the Lands referred to.

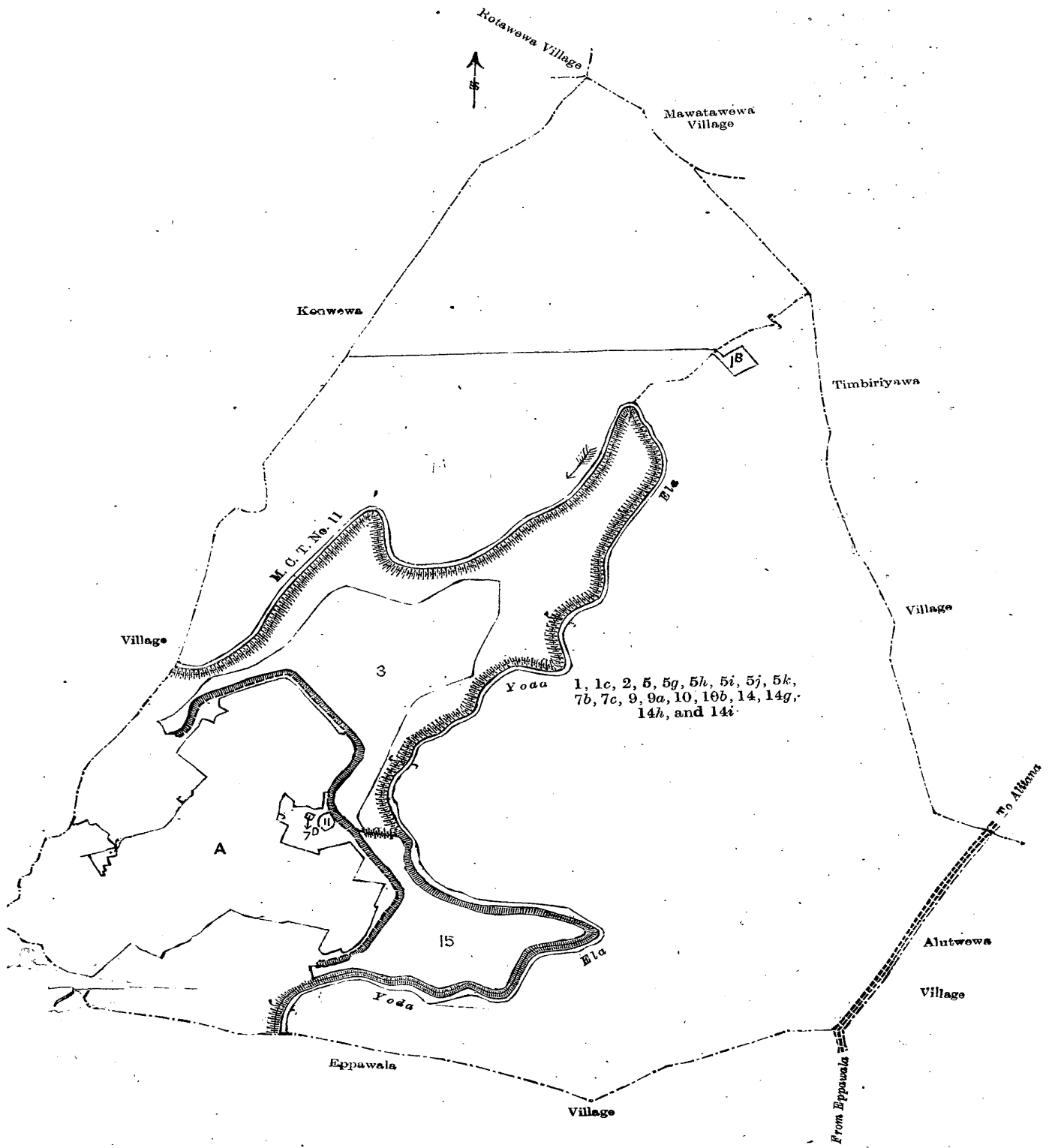
The following lots situated in the village of Amunukola, in the Timbiriwe tulana of the Eppawala korale of the Nuwaragam palata, in the North-Central Province, as described in the annexed certified tracing:—

Lot.	Name of Land.	Extent.		
		A.	R.	P.
		595	1	38
1	Amunukolakele	0	3	12
1c	Amunukolakele (road reservation)	54	1	5
2	Amunukolawewalanda	5	0	17
5	Amunukolakelt	4	3	6
5g	Do.	8	1	0
5h	Do.	1	3	35
5i	Amunukolapasbamba (tank bund reservation)	0	2	38
5j	Amunukolalanda	0	2	0
5k	Maragahalanda	0	0	16
7b	Amunukolagangoda	0	0	17
7c	Amunukolatisbamba	0	1	2
9	Dewalekele	1	0	28
9a	Do.	2	2	15
10	Amunukolatisbamba	0	1	24
10b	Amunukolapasbamba (tand bund reservation)	30	3	15
14	Amunukolakele	0	3	33
14g	Kudawewawelkatuwa	4	0	5
14h	Amunukolakele (gangoda expansion reservation)	1	3	35
14i	Amunukolakele (tank bund reservation)			
		714	1	21

and bounded as follows: on the north by the village limit of Konwewa, the village limit of Mawatawewa; on the east by the village limit of Timbiriwawa, the village limit of Alutwewa; on the south by the village limit of Eppawala; on the west by the village limit of Konwewa.

NOTE.—The following lots lying within the above boundaries are excluded from this notice, and their aggregate acreage of 301 acres and 38 perches is not included in the acreage of 714 acres 1 rood and 21 perches given above:—

Lot.	Name of Land.	Extent.		
		A.	R.	P.
		127	1	8
1a	Amunukolakele (communal chena reservation)	1	0	12
1b	Amunukolakele (cemetery and its path reservation)	47	0	33
3	Amunukolawewa (tank)	0	0	10
7d	Ambagahawatta	0	1	6
11	Dewaleidama (temple premises)	26	2	35
15	Amunukolakudawewa (tank)	4	1	12
4	Welenegodawatta	0	0	12
4a	Pinkumburepahata-akkare	2	3	19
5c	Pahala-akkara	0	2	10
5c1	Do.	0	1	8
5d	Kitulgahawatta (part of P. P. 1,185/3,539)	0	0	2
5d1	Alutakkara (part of P. P. 1,185/3,539)	2	3	35
5e	Pinkumburepahata	2	3	14
5e1	Kitulgahawatta	0	0	1
5e2	Dambagahawatta (part of T. P. 177,708)	0	0	30
5e3	Alutakkara (part of T. P. 206,333)	0	0	8
5l	Maragahalanda	0	0	3
5m	Do.	48	2	8
6	Amunukolawela	0	3	25
6a	Do.	14	0	5
6b	Kudawela	0	1	27
6b1	Keeriyagahawatta (part of T. P. 160,771)	1	2	17
6b2	Keeriyagahalanda (parts of T. Ps. 142,489, &c.)	1	2	11
6b3	Ambagahawatta (part of T. P. 177,517)	0	0	19
6b4	Kumbureakkara (part of T. P. 206,406)	0	3	13
6b5	Do.	0	2	24
6c	Akkarewela (part of T. P. 224,980)	0	2	25
6c1	Siyambalagahawatta (part of T. P. 224,980)	0	0	1
6c2	Amunukola-akkarebima (part of T. P. 224,980)	5	0	19
7	Amunukolagangoda	0	1	38
7a	Amunukolagangoda (tank bund reservation)	2	0	19
8	Puranawela	0	0	1
10a	Siyambalagahawatta (enclosure)	0	2	15
12	Dewalekele	0	0	1
12a	Kudawela	0	3	13
13	Ehetugahakele	5	1	30
14b	Dambagaha-akkara (part of T. P. 231,022)	0	0	20
14b1	Do. do.	0	0	6
14c	Dambagaha-akkara	0	0	2
14d	Do.	0	0	15
14e	Kudawela	0	0	26
14f	Keeriyagahawatta			
		301	0	38



Scale of 16 Chains to an Inch.

D 10

Situation: Amunukola village of Eppawala korale in Nuwarakalawiya District.

Preliminary plan 381.

Lot.	Name of Land.	Extent.		
		A.	R.	P.
1	Amunukolakele	595	1	38
1c	Amunukolakele (road reservation)	0	3	12
2	Amunukolawewalanda	54	1	5
5	Amunukolakele	5	0	17
5g	Do.	4	3	6
5h	Do.	8	1	0
5i	Amunukolapasbamba (tank bund reservation)	1	3	35
5j	Amunukolalanda	0	2	38
5k	Maragahalanda	0	2	0
7b	Amunukolagangoda	0	0	16
7c	Amunukolatisbamba	0	0	17
9	Dewalekele	0	1	2
9a	Do.	1	0	28
10	Amunukolatisbamba	2	2	15
10b	Amunukolapasbamba (tand bund reservation)	0	1	24
14	Amunukolakele	30	3	15
14g	Kudawewawelkatuwa	0	3	33
14h	Amunukolakele (gangoda expansion reservation)	4	0	5
14i	Amunukolakele (tank bund reservation)	1	3	35
		714	1	21
<i>Lots excluded.</i>				
1a	Amunukolakele (communal ohena reservation)	127	1	8
1b	Amunukolakele (cemetery and its path reservation)	1	0	12
3	Amunukolawewa (tank)	47	0	33
7d	Ambagahawatta	0	0	10
11	Dewaleidama (temple premises)	0	1	6
15	Amunukolakudawewa (tank)	26	2	35
4	Welenegodawatta	4	1	12
4a	Pinkumburepahata-akkara	0	0	12
5c	Pahala-akkara	2	3	19
5c1	Do.	0	2	10
5d	Kitulgahawatta (part of P. P. 1,185/3,539)	0	1	8
5d1	Alutakkara (part of P. P. 1,185/3,539)	0	0	2
5e	Pinkumburepahata	2	3	35
5e1	Kitulgahawatta	2	3	14
5e2	Dambagahawatta (part of T. P. 177,708)	0	0	1
5e3	Alutakkara (part of T. P. 206,333)	0	0	30
5l	Maragahalanda	0	0	8
5m	Do.	0	0	3
6	Amunukolawela	48	2	8
6a	Do.	0	3	25
6b	Kudawela	14	0	5
6b1	Keeriyagahawatta (part of T. P. 160,771)	0	1	27
6b2	Keeriyagahalanda (parts of T. Ps. 142,489, &c.)	1	2	17
6b3	Ambagahawatta (part of T. P. 177,517)	1	2	11
6b4	Kumbureakkara (part of T. P. 206,406)	0	0	19
6b5	Do.	0	3	13
6c	Akkarewela (part of T. P. 224,980)	2	2	24
6c1	Siyambalagahawatta (part of T. P. 224,980)	0	2	25
6c2	Amunukola-akkarebima (part of T. P. 224,980)	0	0	1
7	Amunukolagangoda	5	0	19
7a	Amunukolagangoda (tank bund reservation)	0	1	33
8	Purunawela	2	0	19
10a	Siyambalagahawatta (enclosure)	0	0	1
12	Dewalekele	0	2	15
12a	Kudawela	0	0	1
13	Ehetugahakele	0	3	13
14b	Dambagaha-akkara (part of T. P. 231,022)	5	1	30
14b1	Do. do.	0	0	20
14c	Dambagaha-akkara	0	0	6
14d	Do.	0	0	2
14e	Kudawela	0	0	15
14f	Keeriyagahawatta	0	0	26
		301	0	38

Field sheets F¹⁴₂₁₋₂₉, F¹⁴₃₇₋₄₅, & F¹⁴₃₆₋₄₄Surveyor-General's Office,
Colombo, October 16, 1908.

3,266

J. B. M. RIDOUT,
for Acting Surveyor-General.
Anuradhapura S. O. 38—1908.