

Ceylon Government Gazette

Published by Authority.

No. 6,280 — FRIDAY, DECEMBER 4, 1908.

PART I.—General: Minutes, Proclamations, Appointments, and General Government Notifications. PART II.—Legal and Judicial. PART III.—Provincial Administration. PART IV.—Land Settlement. PART V.—Mercantile, Marine, Municipal, Local, &c.

Separate paging is given to each Part in order that it may be filed separately.

Part IV.—Land Settlement.

	PAGE	PAGE
Final Orders	1609	Preliminary Notices 1631

FINAL ORDERS.

Order under Section 4, Sub-section (1), of "The Waste Lands Ordinances of 1897, 1899, 1900, and 1903," declaring Land to be Crown Property.

In the matter of the land commonly called or known as Radagehena, Wakamullagodella, Alutgodakoratuwakade, Alutgodawattehenkella, situate in the village of Pallewakmulla, in the West Giruwa pattu of the Hambantota District, in the Southern Province, and of "The Waste Lands Ordinances of 1897, 1899, 1900, and 1903."

WHEREAS in pursuance of section 1 of the said Ordinances it was duly notified on November 29, 1907, that if no claim to the land commonly called or known as Radagehena, Wakamullagodella, Alutgodakoratuwakade, &c., situate in the village of Pallewakmulla, in the West Giruwa pattu of the Hambantota District, in the Southern Province, containing in extent 99 acres and 12 perches and shown as lot 8 in preliminary plan No. 246, and in the annexed certified tracing therefrom was made to John Murray Davies, Special Officer appointed under section 28 of the said Ordinances, within the period of three months from the date specified in such notice, such land would be deemed the property of the Crown, and dealt with on account of the Crown (vide Notice No. 2,896):

And whereas (1) Pallankara Ratnapala Terunnanse, (2) Nambukaragamage Don Davith, (3) Don Samel Wijesekara Dissanayake Appuhamy of Dodanpahala made claim thereto, and whereas the said 1st and 2nd claimants have withdrawn their claims to the said land; and whereas the said 3rd claimant having been duly called upon by me by a notice in writing under section 4 (1) of the said Ordinances duly served upon him to produce before me the evidence and documents upon which he might rely in proof of his claim, did not so appear or produce such evidence and documents, I, John Murray Davies, Special Officer appointed under section 28 of the said Ordinances, under and by virtue of the powers vested in me in that behalf by section 4 of the said Ordinances, do hereby on October 15, 1908, order and declare under section 4, sub-section (1), of the said Ordinances, that the said land as more fully described herein below, is the property of the Crown.

Description of the Land referred to.

The following lots situated in the village of Pallewakmulla, in the West Giruwa pattu of the Hambantota District, in the Southern Province, as described in the annexed certified tracing:—

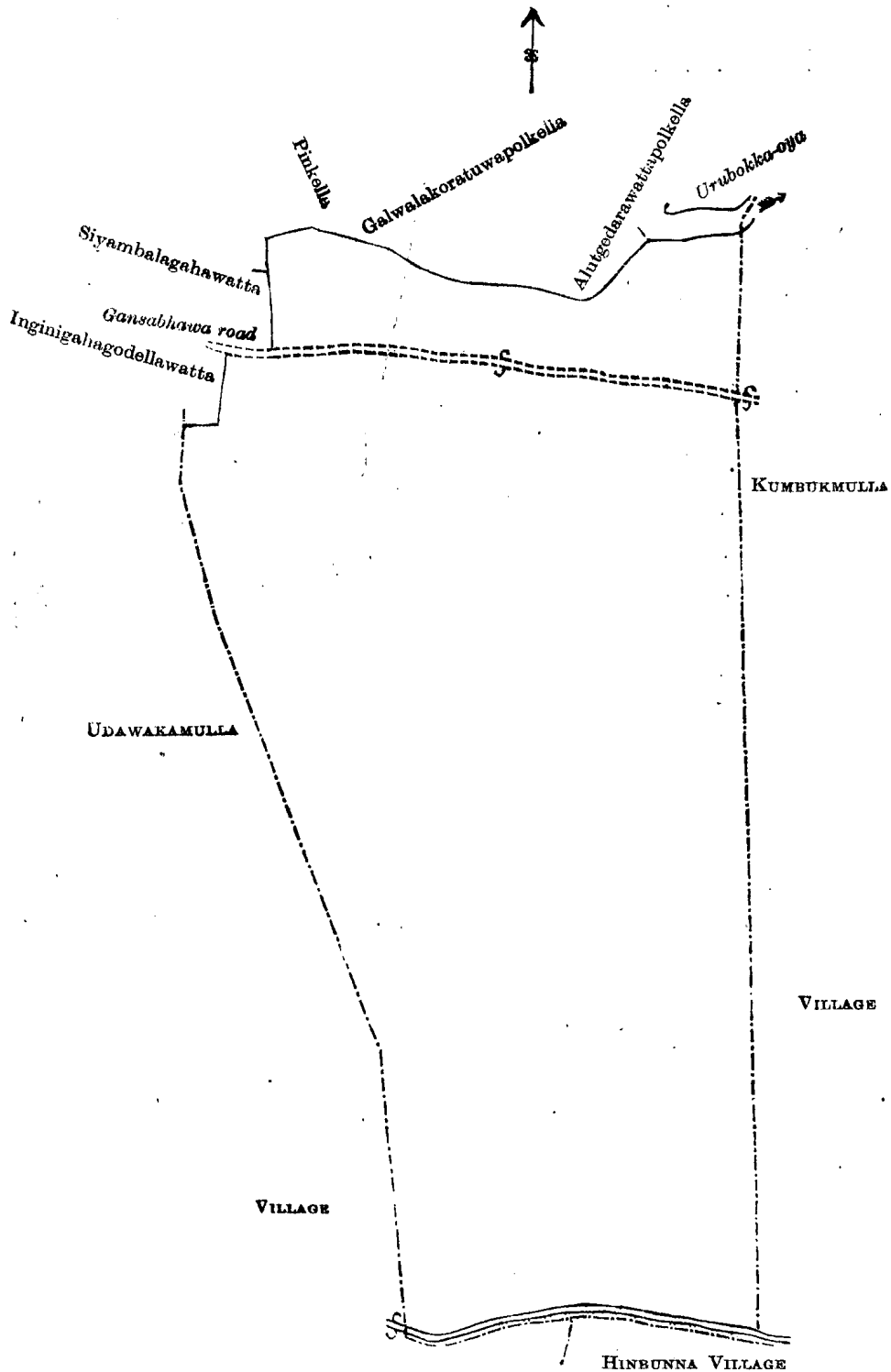
Preliminary plan 246.

Lot.	Name of Land.	Extent. A. R. P.
8	Radagehena, Wakamullagodella, Alutgodakoratuwakade, Alutgodawattehenkella, Galwalakoratuwahenkella, Pinkella, Ambagaškellehenkella	99 0 12

and bounded as follows : on the north by Pinkella claimed by Naigala pansala, Galwalakoratuwapolkella claimed by Asena Marikar and others, Alutgedarawattapolkella claimed by D. S. W. Dissanayaka, the Urubokka-oya ; on the east by the village limit of Kumbukmulla ; on the south by a road (the village limit of Hinbunna, the village limit of Udawakamulla) ; and on the west by the village limit of Udawakamulla, Inginigahagodellawatta claimed by R. Andris, a Gansabhawa road, Siyambalagahawatta claimed by S. Davith, Pinkella claimed by Naigala pansala.

October 15, 1908.

J. M. DAVIES,
Special Officer.



Scale of 8 Chains to an Inch.

Situation: Pallewakamulla village in West Giruwa pattu.

Preliminary plan 246.

Lot.	Name of Land.	Extent.		
		A.	R.	P.
8	Radagehena, Wakamullegodella, Alutgodakoratuwekade, Alutgodawattehenkella, Galwalakoratuwahenkella, Pinkella, Ambagaskellehenkella	99	0	12

Field sheets P ¹₃₋₁₁ and P ¹⁶₄₋₁₂

Surveyor-General Office,
Colombo, October 28, 1907.

Hambantota S. O. 240

J. B. M. RIDOUT,
for Surveyor-General.

**Order under Section 4, Sub-section (1), of "The Waste Lands Ordinances of 1897, 1899, 1900, and 1903,"
declaring Lands to be Crown Property.**

In the matter of the lands commonly called or known as Bandipolawewa, Henayedalupothawela, and Henayedalupothawewa situate in the village of Bandipola, in the Hetahaya korale of the Hiriyala Hatpattu of the Kurunegala District, in the North-Western Province, and of "The Waste Lands Ordinances of 1897, 1899, 1900, and 1903."

WHEREAS in pursuance of section 1 of the said Ordinances it was duly notified on March 23, 1906, that if no claim to the lands commonly called or known as Bandipolawewa, Henayedalupothawela, and Henayedalupothawewa situate in the village of Bandipola, in the Hetahaya korale of the Hiriyala hatpattu of the Kurunegala District, in the North-Western Province, containing in extent 10 acres 3 roods and 22 perches, and shown as lots Y 1,186, 11,402, and A 1,187 in preliminary plan No. 2,461, and in the annexed certified tracing therefrom was made to Howard Orme Fox, Special Officer appointed under section 28 of the said Ordinances within the period of three months from the date specified in such notice, such lands would be deemed the property of the Crown, and dealt with on account of the Crown (*vide* Notice No. 2,399):

And whereas (1) Mr. J. W. C. de Soysa of Colombo, (2) Amarasinha Mudiyanse Panchirala, and (3) Herat Mudiyanse Kiralage Mudiyanse made claim thereto, and whereas the said claimants have withdrawn their claims to the said lands, I, Howard Orme Fox, Special Officer appointed under section 28 of the said Ordinances under and by virtue of the powers vested in me in that behalf by section 4 of the said Ordinances do hereby on August 14, 1908, order and declare under section 4, sub-section (1), of the said Ordinances, that the said lands as more fully described herein below, are the property of the Crown.

Description of the Lands referred to.

The following lots situated in the village of Bandipola, in the Hetahaya korale of the Hiriyala hatpattu of the Kurunegala District, in the North-Western Province, as described in the annexed certified tracing:—

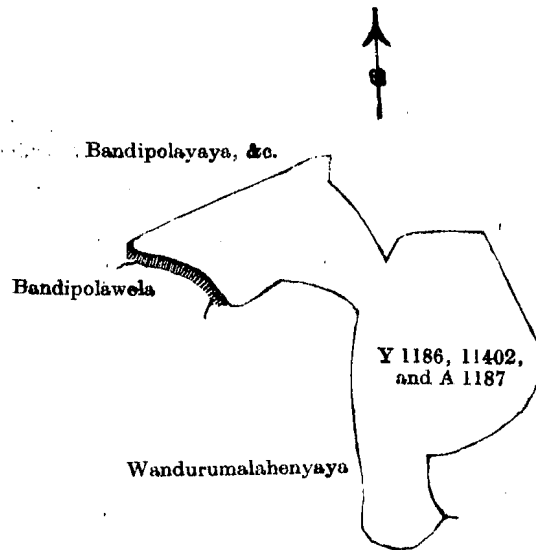
Preliminary plan 2,461.

Lot.	Name of Land.	Extent.		
		A.	R.	P.
Y 1186	Bandipolawewa	3	3	8
11402	Henayedalupothawela	6	2	10
A 1187	Henayedalupothawewa	0	2	4
		10	3	22

and bounded as follows: on the north and east by Bandipolayaya, &c., sold by the Crown under the Waste Lands Ordinances to Mr. J. W. C. de Soysa; on the south by Wandurumalahenyaya sold by the Crown under the Waste Lands Ordinances to Mr. J. W. C. de Soysa; on the west by Wandurumalahenyaya sold by the Crown under the Waste Lands Ordinances to Mr. J. W. C. de Soysa, Bandipolawela claimed by L. Dingiri Banda and others.

August 14, 1908.

H. O. Fox,
Special Officer.



Scale of 8 Chains to an Inch.

Situation: Bandipola village in Hetahaya korale of Kurunegala District.

Preliminary plan 2,461.

Lot.	Name of Land.	Extent.		
		A.	R.	P.
Y 1186	Bandipolawewa	3	3	8
11402	Henayedalupothawela	6	2	10
A 1187	Henayedalupothawewa	0	2	4
		10	3	22

Surveyor-General's Office,
Colombo, June 11, 1908.
Kurunegala S. O. 87

R. S. TEMPLETON,
Acting Surveyor-General.

Order under Section 4 (1) of "The Waste Lands Ordinances of 1897, 1899, 1900, and 1903."

In the matter of the lands commonly called or known as Palugahayayehena, Wandurumalahenyaya, Henayedalupothawatta, Bandipolayaya, and Moragollewelepillewa, &c., situate in the village of Bandipola, in the Hetahaya korale of the Hiriyala hatpattu of the Kurunegala District, in the North-Western Province, and of "The Waste Lands Ordinances of 1897, 1899, 1900, and 1903."

WHEREAS in pursuance of section 1 of the said Ordinances it was duly declared and notified on March 23, 1906, that if no claim to the lands commonly called or known as Palugahayayehena, Wandurumalahenyaya, Henayedalupothawatta, Bandipolayaya, and Moragollewelepillewa, &c., situate in the village of Bandipola, in the Hetahaya korale of the Hiriyala hatpattu of the Kurunegala District, in the North-Western Province, containing in extent 228 acres 3 roods and 22 perches, and shown as lots K 1,186, L 1,186, Z 1,186, 11,403, and V 1,186 in preliminary plan 2,461, was made to Howard Orme Fox, Special Officer appointed under section 28 of the said Ordinances within the period of three months from the date specified in the said notice, such lands would be deemed the property of the Crown, and dealt with on account of the Crown (*vide* Notice No. 2,399):

And whereas (1) Mr. J. W. C. de Soysa of Colombo, (2) Anarasinha Mudiyansele Punchirala, and (3) Herat Mudiyansele Keeralage Mudiyanse made claim thereto, and I, Howard Orme Fox, Special Officer appointed under section 28 of the said Ordinances made due inquiry into such claim, and whereas the 2nd claimant Anarasinha Mudiyansele Punchirala and the 3rd claimant Herat Mudiyansele Keeralage Mudiyanse, have withdrawn their claims to the said lands; and whereas I and the said 1st claimant Mr. J. W. C. de Soysa, with consent of His Excellency the Governor, came to an agreement in writing concerning the said lands under section 4, sub-section (1) of the said Ordinances:

Whereby it was ordered, in pursuance of the agreement afore-mentioned, that the said 1st claimant Mr. J. W. C. de Soysa should pay to the Special Officer a sum of Rs. 3,453.29 as purchase amount for the said lands on or before June 30, 1907; and whereas the said 1st claimant Mr. J. W. C. de Soysa has duly paid the said amount as agreed upon by the due date, the said 1st claimant Mr. J. W. C. de Soysa is hereby declared to be the purchaser of the said lands, as more fully described herein below.

Description of the Lands referred to.

The following lots situated in the village of Bandipola, in the Hetahaya korale of the Hiriyala hatpattu of the Kurunegala District, in the North-Western Province, as described in the annexed certified tracing:—

Preliminary plan 2,461.

Lot.	Name of Land.	Extent.		
		A.	R.	P.
K 1186 ..	Palugahayayehena ..	0	1	5
L 1186 ..	Do. ..	0	1	20
Z 1186 ..	Wandurunalahenyaya ..	15	1	30
11403 ..	Henayedalupottawatta ..	3	3	15
V 1186 ..	Bandipolayaya, Moragollewepillewa, &c. ..	208	3	32
		228	3	22

and bounded as follows: on the north by the limit of the Ihala Otota korale; on the east by the limit of the Ihala Otota korale, the village limit of Karandagolla; on the south by Kudawelalandehena, claimed by Vedaralage Punchirala, Kudawelawewa by Yapanudiyanselage Punchi Banda and others, a road, Kudawelalandehena claimed by Vedaralage Punchirala, Moragollewelahena claimed by ditto, Moragollewelahena belonging to Amarasihna Mudiyanseleage Punchirala, Kalugomuwwewatta claimed by Ambagahalandelage Puncha, the Barandara-ela; on the west by the Barandara-ela, the village limit of Tattawala.

NOTE.—The following lots lying within the above boundaries are excluded from this order and their aggregate acreage of 37 acres 2 roods and 30 perches is not included in the acreage of 228 acres 3 roods and 22 perches given above:—

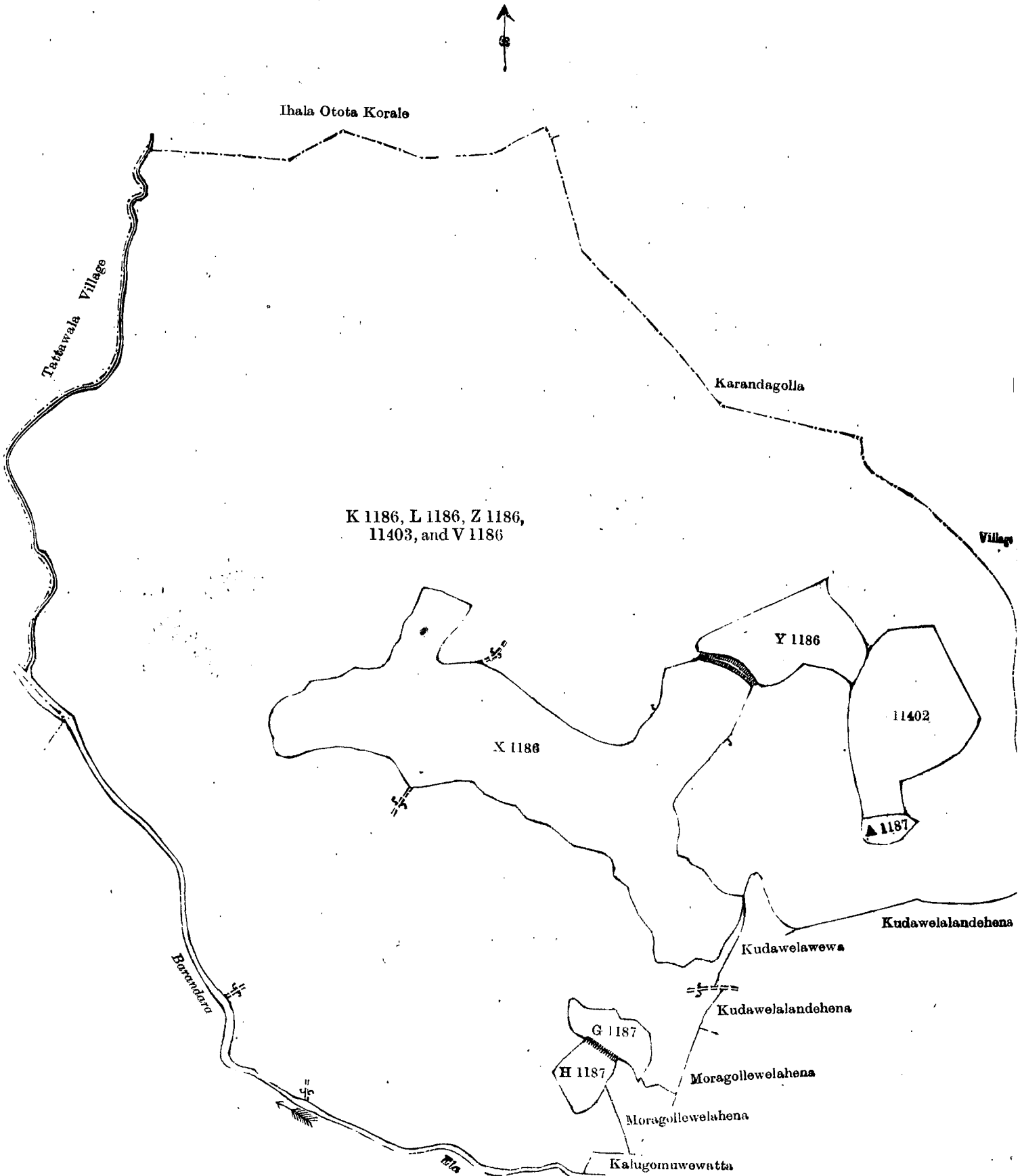
Preliminary plan 2,461.

Lot.	Name of Land.	Extent.		
		A.	R.	P.
G 1187 ..	Moragollewewa ..	1	1	6
H 1187 ..	Moragollewela ..	1	0	10
11402 ..	Henayedalupothawewa ..	6	2	10
X 1186 ..	Bandipolakudawela, &c. ..	24	1	32
Y 1186 ..	Bandipolawewa ..	3	3	8
A 1187 ..	Henayedalupothawewa ..	0	2	4
		37	2	30

August 14, 1908.

H. O. Fox,
Special Officer.

[For Tracing see page 1614.]



K 1186, L 1186, Z 1186, 11403, and V 1186

Scale of 8 Chains to an Inch.

Situation : Bandipola village in Hetahaya korale of Kurunegala District.

Preliminary plan 2,461.			Extent.	
Lot.	Name of Land.		A.	R. P.
K 1186	Palugahayayehena	..	0	1 5
L 1186	Do.	..	0	1 20
Z 1186	Wandurumalahenyaya	..	15	1 30
11403	Henayedalupothawatta	..	3	3 15
V 1186	Bandipolayaya, Moragollewelepillewa, &c.	..	208	3 32
			228	3 22

Lots excluded.

G 1187	Moragollewewa	..	1	1 6
H 1187	Moragollewela	..	1	0 10
11402	Henayedalupothawewa	..	6	2 10
X 1186	Bandipolakudawela, &c.	..	24	1 32
Y 1186	Bandipolawewa	..	3	3 8
A 1187	Henayedalupothawewa	..	0	2 4
			37	2 30

Surveyor-General's Office,
Colombo, June 11, 1908.
Kurunegala S. O. 88

R. S. TEMPLETON,
Acting Surveyor-General.

**Order under Section 4, Sub-section (1), of "The Waste Lands Ordinances of 1897, 1899, 1900, and 1903,"
declaring Land to be Crown Property.**

In the matter of the land commonly called or known as Lenawawewa, situate in the village of Lenawa, in the Hetahaya korale of the Hiriyaala hatpattu of the Kurunegala District, in the North-Western Province, and of "The Waste Lands Ordinances of 1897, 1899, 1900, and 1903."

WHEREAS in pursuance of section 1 of the said Ordinances it was duly notified on the April 3, 1908, that if no claim to the land commonly called or known as Lenawawewa situate in the village of Lenawa, in the Hetahaya korale of the Hiriyaala hatpattu of the Kurunegala District, in the North-Western Province, containing in extent 13 acres 2 roods and 10 perches and shown as lot 11,404 in preliminary plan 2,461, and in the annexed certified tracing therefrom was made to Howard Orme Fox, Special Officer appointed under section 28 of the said Ordinances, within the period of three months from the date specified in such notice, such land would be deemed the property of the Crown, and dealt with on account of the Crown (*vide* Notice No. 3,014):

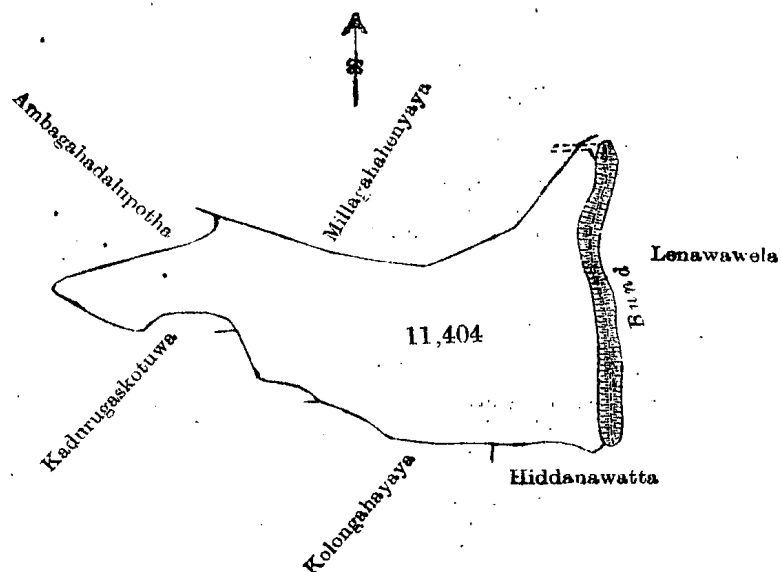
And whereas Imiya Mudiyansele Wedarallagegedara Pinhami of Lenawa made claim thereto, and whereas the said claimant has withdrawn his claim to the said land, I, Howard Orme Fox, Special Officer appointed under section 28 of the said Ordinances, under and by virtue of the powers vested in me in that behalf by section 4 of the said Ordinances, do hereby on October 17, 1908, order and declare under section 4, sub-section (1), of the said Ordinances, that the said land as more fully described herein below, is the property of the Crown.

Description of the Land referred to.

The land commonly called or known as Lenawawewa, situated in the village of Lenawa, in the Hetahaya korale of the Hiriyaala hatpattu of the Kurunegala District, in the North-Western Province, containing in extent 13 acres 2 roods and 10 perches, shown as lot 11,404 in preliminary plan 2,461 and in the annexed certified tracing therefrom, and bounded as follows: on the north by Millagahahenyaya belonging to Imiya Mudiyansele Bandirala and others; on the east by Lenawawela (paddy field); on the south by Hiddanawatta (garden), Kolongahayaya claimed by J. W. C. de Soysa; on the west by Kadurugaskotuwa claimed by Heratmudiyansele Mudiyanse, Ambagahadalupotha claimed by Imiya Mudiyansele Pinhami and another.

October 17, 1908.

H. O. Fox,
Special Officer.



Scale of 8 Chains to an Inch.

Situation: Lenawa village in Hiriyala hatpattu of Kurunegala District.

Preliminary plan 2,461.

Lot.	Name of Land.	Extent. A. R. P.
11404	Lenawawewa	13 2 10

Surveyor-General's Office,
Colombo. February 27, 1908.
Kurunegala S. O. 89

W. C. S. INGLES,
for Surveyor-General.

Order under Section 4, Sub-section (1), of "The Waste Lands Ordinances of 1897, 1899, 1900, and 1903."

In the matter of the lands commonly called or known as Kolunkuliyeyaya and Kolunkuliyawatta, situate in the village of Puliyanakara, in the Yagam pattu of the Central Pitigal korale of the Chilaw District, in the North-Western Province, and of "The Waste Lands Ordinances of 1897, 1899, 1900, and 1903."

WHEREAS in pursuance of section 1 of the said Ordinances it was duly notified on June 21, 1907, that if no claim to the lands commonly called or known as Kolunkuliyeyaya and Kolunkuliyawatta, situate in the village of Puliyanakara, in the Yagam pattu of the Central Pitigal korale of the Chilaw District, in the North-Western Province, containing in extent 65 acres 1 rood and 12 perches and shown as lots 49^l and 49^m in preliminary plan No. 70, and in the annexed certified tracing therefrom was made to John George Fraser, Special Officer appointed under section 28 of the said Ordinances within the period of three months from the date specified in such notice, such lands would be deemed the property of the Crown, and dealt with on account of the Crown (*vide* Notice No. 2,766):

And whereas (1) Sinhalapedige Asuramanapedige Hapu, (2) Sinhalapedige Asuramanapedige Podia, (3) Sinhalapedige Asurumanapedige Puhuli, (4) Sinhalapedige Asurumanapedige Pini, (5) Sinhalapedige Elandrapedige Hapu, (6) Sinhalapedige Elandrapedige Baiya Upasakaya, (7) Sinhalapedige Walahulpedige Loku Setuwa, (8) Sinhalapedige Walahulpedige Mitiya, (9) Sinhalapedige Walahulpedige Elendu, (10) Sinhalapedige Walahulpedige Pina, (11) Sinhalapedige Walahulpedige Bandia, (12) Sinhalapedige Walahulpedige Setuaga Podia, (13) Sinhalapedige Kiradurayalage Mudage Badi, (14) Sinhalapedige Hewapedige Bali, (15) Sinhalapedige Randuruweerage Menika, (16) Sinhalapedige Asuramanapedige Peruma, (17) C. Namasivayam of Colombo, (18) Maharage Selestina Fernando of Dandugama, (19) Caitan Silva of Ratnapura, and (20) Joseph Nazareth Silva of Chilaw made claim thereto, and I, John George Fraser, Special Officer appointed under section 28 of the said Ordinances made due inquiry into such claim and whereas the said 1st, 2nd, 3rd, 4th, 6th, 7th, 8th, 9th, 10th, 11th, 12th, 13th, 14th, 15th, 16th, 17th, 18th, and 20th claimants have withdrawn their claims to the said lands; and whereas the said 5th claimant having been duly called upon by me by a notice in writing under section 4, sub-section (1), of the said Ordinances, duly served upon him to produce before me the evidence and documents upon which he might rely in proof of his claims, did not so appear or produce such evidence and documents, and whereas I and the said 19th claimant Caitan Silva of Ratnapura, with consent of His Excellency the Governor, came to an agreement in writing concerning the said lands under section 4, sub-section (1), of the said Ordinances:

Whereby it was ordered in pursuance of the agreement afore-mentioned, that the said 19th claimant Caitan Silva, should pay to the Assistant Government Agent of Chilaw a sum of Rs. 5,850 as purchase amount for 65 acres of the said lands, at the rate of Rs. 90 per acre, on or before January 15, 1908, and should also pay or obtain a refund at the same rate for any excess or shortage there might be after the demarcation of his claim, and whereas the said 19th claimant Caitan Silva, has duly paid the said Rs. 5,850 to me by the due date and has also paid Rs. 20.25 as purchase amount for the excess of 1 rood and 12 perches on October 20, 1908, he is hereby declared to be the purchaser of the lands, as more fully described herein below.

Description of the Lands referred to.

The following lots situated in the village of Puliyanakara, in the Yagam pattu of the Central Pitigal korale of the Chilaw District, in the North-Western Province, as described in the annexed certified tracing :—

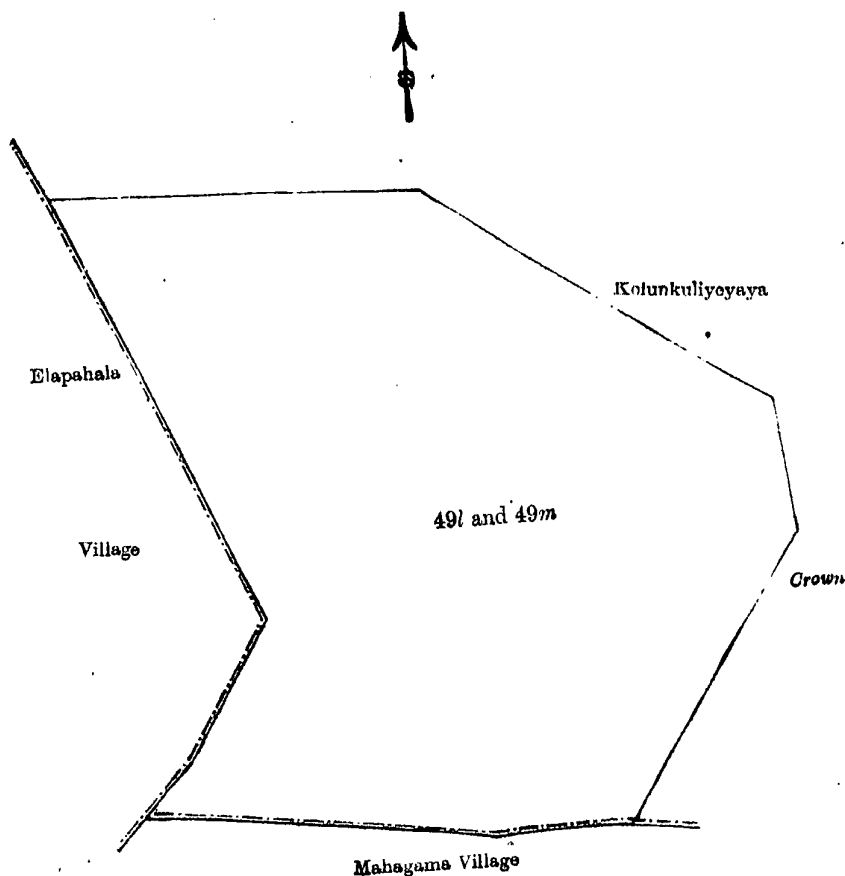
Preliminary plan 70.

Lot.	Name of Land.	Extent.		
		A.	R.	P.
49l ..	Kolunkuliyeyaya ..	22	0	31
49m ..	Kolunkuliyewatta ..	43	0	21
		<u>65</u>	<u>1</u>	<u>12</u>

and bounded as follows : on the north and east by Kolunkuliyeyaya belonging to the Crown ; on the south by the village limit of Mahagama ; on the west by the village limit of Elapahala.

October 24, 1908.

J. G. FRASER,
Special Officer.



Scale of 8 Chains to an Inch.

Situation : Puliyanakara village in Pitigal Central korale of Chilaw District.

Preliminary plan 70.

Lot.	Name of Land.	Extent.		
		A.	R.	P.
49l ..	Kolunkuliyeyaya ..	22	0	31
49m ..	Kolunkuliyewatta ..	43	0	21
		<u>65</u>	<u>1</u>	<u>12</u>

Field sheet I 11
7

Surveyor-General's Office,
Colombo, August 25, 1908.
Chilaw S. O. 29

J. B. M. RIDOUT,
for Acting Surveyor-General.

**Order under Section 4, Sub-section (1), of "The Waste Lands Ordinances of 1897, 1899, 1900, and 1903,"
declaring Lands to be Crown Property.**

In the matter of the lands commonly called or known as Migahakele (P. P. 694/2,293) and Kongahakamata (P. P. 694/2,294), situate in the village of Kusawa, in the Nachcha tulana of the Ulagalla korale of the Hurulupalata, in the North-Central Province, and of "The Waste Lands Ordinances of 1897, 1899, 1900, and 1903."

WHEREAS in pursuance of section 1 of the said Ordinances it was duly notified on August 30, 1907, that if no claim to the lands commonly called or known as Migahakele P. P. 694/2,293 and Kongahakamata P. P. 694/2,294, situate in the village of Kusawa, in the Nachcha tulana of the Ulagalla korale of the Hurulupalata, in the North-Central Province, containing in extent 12 acres and 4 perches and shown as lots 4^s, 5a in preliminary plan 244, and in the annexed certified tracings therefrom was made to Walter Ernest Wait, Special Officer appointed under section 28 of the said Ordinances within the period of three months from the date specified in such notice, such lands would be deemed the property of the Crown, and dealt with on account of the Crown (*vide* Notice No. 2,817):

And whereas (1) Achehikandu Marikar Alitambi Lebbe, (2) Umaru Kasi Lebbe, and (3) Ahamadu Tamby Saibo all of Nachchaduwa, made claims thereto, and whereas the said claimants have withdrawn their claims to the said lands, I, Walter Ernest Wait, Special Officer appointed under section 28 of the said Ordinances under and by virtue of the powers vested in me in that behalf by section 4 of the said Ordinances, do hereby on October 17, 1908, order and declare under section 4, sub-section (1), of the said Ordinances, that the said lands as more fully described herein below, are the property of the Crown.

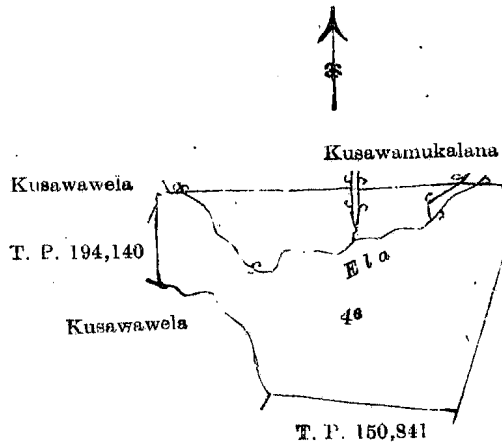
Description of the Lands referred to.

The following lots situated in the village of Kusawa, in the Nachcha tulana of the Ulagalla korale of the Hurulu palata, in the North-Central Province, as described in the annexed certified tracings:—

I.

Lot.	Name of Land.	Preliminary plan 244.		
		Extent.		
		A.	R.	P.
4 ^s	Migahakele (P. P. 694/2,293)	11	0	25

and bounded as follows: on the north by Kusawawela claimed by Ana Alitamby, Vel-Vidane of Kusawa, and others, Kusawamukalana belonging to the Crown; on the east by Kusawamukalana belonging to the Crown; on the south by T. P. 150,841; on the west by Kusawawela claimed by Ana Alitamby, Vel-Vidane of Kusawa, and others (T. P. 194,140), Kusawawela claimed by Ana Alitamby, Vel-Vidane of Kusawa, and others.



Situation: Kusawa village in Nachcha tulana of Ulagalla korale.

Lot.	Name of Land.	Preliminary plan 244.		
		Extent.		
		A.	R.	P.
4 ^s	Migahakele (P. P. 694/2,293)	11	0	25
		Field sheet F 55—63		

Surveyor-General's Office,
Colombo, July 5, 1907.

J. B. M. RIDOUT,
for Surveyor-General.

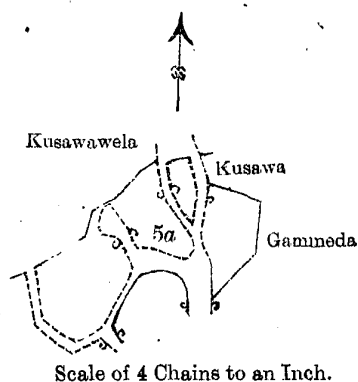
II.

Lot.	Name of Land.	Preliminary plan 244.		
		Extent.		
		A.	R.	P.
5a	Kongahakamata (P. P. 694/2,294)	0	3	19

and bounded as follows: on the north by Kusawawela claimed by Ana Alitamby, Vel-Vidane of Kusawa, and others, Kusawagammedda claimed by ditto; on the east by Kusawagammedda claimed by Ana Alitamby, Vel-Vidane of Kusawa, and others; on the south by Kusawagammedda claimed by Ana Alitamby, Vel-Vidane of Kusawa, and others; on the west by Kusawawela claimed by Ana Alitamby, Vel-Vidane of Kusawa, and others.

October 17, 1908.

W. E. WAIT,
Special Officer.



Situation : Kusawa village in Nachcha tulana of Ulagalla korale.

Preliminary plan 244.

Lot.	Name of Land.	Extent. A. R. P.
5a	Kongahakamata (P. P. 694/2,294)	0 3 19

Field sheets F ⁹
55—63

Surveyor-General's Office,
Colombo, July 5, 1907.
Anuradhapura S. O. 568

J. B. M. RIDOUT,
for Surveyor-General.

Order under Section 4, Sub-section (1), of "The Waste Lands Ordinances of 1897, 1899, 1900, and 1903," admitting Lands to be Private Property.

In the matter of the lands commonly called or known as Ratuheraligahaekkelehena, Walahenyaya, &c., Ahugahakumburewetiya situate in the village of Aratumedilla, in the Medagam pattu korale of the Wellassa division, in the Province of Uva, and of "The Waste Lands Ordinances of 1897, 1899, 1900, and 1903."

WHEREAS in pursuance of section 1 of the said Ordinances it was duly notified, on August 10, 1906, that if no claim to the lands commonly called or known as Ratuheraligahaekkelehena, Walahenyaya, &c., Ahugahakumburewetiya situate in the village of Aratumedilla, in the Medagam pattu korale of the Wellassa division, in the Province of Uva, containing in extent 26 acres and 13 perches, and shown as lots 1c and 2 in preliminary plan 133 and in the annexed certified tracings therefrom, was made to Howard Orme Fox, Special Officer appointed under section 28 of the said Ordinances within the period of three months from the date specified in such notice, such lands would be deemed the property of Crown, and dealt with on account of the Crown (*vide* Notice No. 2,512):

And whereas (1) Godagamuwa Konara Mudiyansele Sudu Menika, (2) Gamagedara Konara Mudiyansele Tissahamy, (3) Gamagedara Konara Mudiyansele Appuhamy Gamarala, (4) Gamagedara Konara Mudiyansele Sudu Banda, (5) Gamagedara Konara Mudiyansele Sudu Banda, (6) Kongolle Tisawalangu Mudiyansele Banda, (7) Kapugedara Heen Appu, (8) Kapugedara Meddamarala, (9) Kapugedara Tissahamy, (10) Kapugedara Wannakurala, (11) Ellakone Herat Mudiyansele Appuhamy, (12) Ellakone Herat Mudiyansele Kalu Banda Gamarala, (13) Medagedara Konara Mudiyansele Tissahamy, (14) Helagedara Konara Mudiyansele Tissahamy, (15) Helagedara Konara Mudiyansele Appuhamy, (16) Helagedara Konara Mudiyansele Ukku Banda, (17) Helagedara Konara Mudiyansele Mutu Banda, (18) Helagedara Konara Mudiyansele Muttu Banda, (19) Helagedara Konara Mudiyansele Punchi Banda, (20) Getagahawatta Suwande, (21) Helagedara Kirimenika, (22) Narawattegedara Mutu Menika, (23) Pahagedara Tissahamy, (24) A. K. Kariappar made claim thereto, and I, the aforesaid Howard Orme Fox, Special Officer appointed under section 28 of the said Ordinances made due inquiry into such claim; and whereas the said 1st and 24th claimants have withdrawn their claims to the said lands, and the said 19th claimant having been duly called upon by me by a notice in writing under section 4, sub-section (1) of the said Ordinances, duly served upon him to produce before me the evidence and documents upon which he may rely in proof of his claim and not having so appeared or produced such evidence and documents, I, with the consent of His Excellency the Governor, do hereby admit the claim of the said 2nd to 23rd claimants, (the name of the said 19th claimant being included in this order with the consent of the 2nd to 18th and 20th to 23rd claimants) to the said lands as more fully described herein below, under section 4, sub-section (1), of the said Ordinances.

Description of the Lands referred to.

The following lots situated in the village of Aratumedilla, in the Medagam pattu korale of the Wellassa division, in the Province of Uva, as described in the annexed certified tracings:—

I.

Preliminary plan 133.

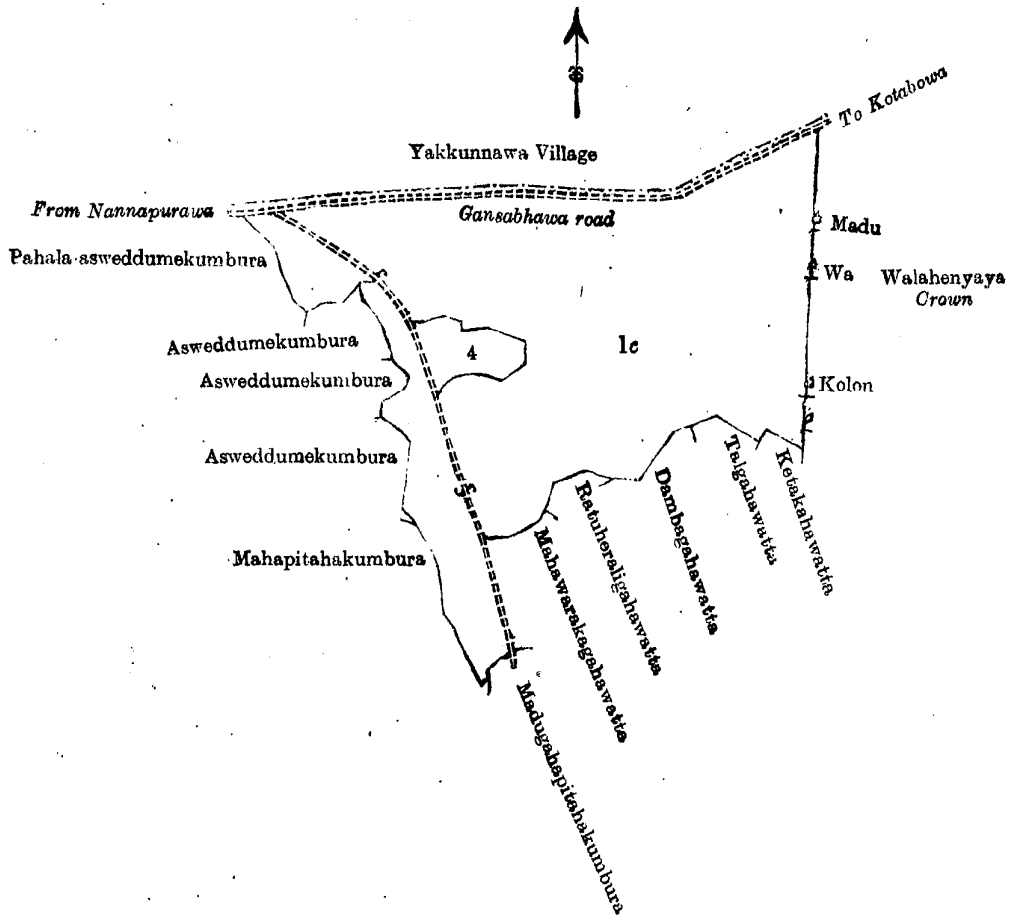
Lot.	Name of Land.	Extent. A. R. P.
1c	Ratuheraligahaekkelehena, Walahenyaya, Asweddumehena, Kolongahaekkelehena	25 0 0

and bounded as follows: on the north by the village limit of Yakunnawa (the Gansabhawa road from Nannapurawa to Kotabowa); on the east by Walahayaya belonging to the Crown; on the south by Ketakahawatta claimed by Suwanda, Talgahawatta claimed by Muttubanda, Dambagahawatta claimed by Aliyar Marikar, Ratuheraligahawatta claimed by Appuhamy, Mahawarakagahawatta claimed by Gamagedara Sudu Bandu, a footpath, Madugahapitahakumbura claimed by Ahamadu Lebbe and others, Mahapitahakumbura claimed by Kiribanda and another; and on the west by Mahapitahakumbura claimed by Kiribanda and another, Asweddumakumbura claimed by Hinappu, Asweddumakumbura claimed by Kiribanda, Asweddumakumbura claimed by Appuhamy and another, Pahala Asweddumakumbura claimed by Appuhamy and another.

NOTE.—The following lot lying within the above boundaries is excluded from this part of the order and its acreage of 3 roods and 23 perches is not included in the acreage of 25 acres given above:—

Preliminary plan 133.

Lot.	Name of Land.	Extent. A. R. P.
4	Asweddume-arawa	0 3 23



Scale of 8 Chains to an Inch.

Situation: Aratumedilla village.

Preliminary plan 133.

Lot	Name of Land.	Extent. A. R. P.
1c	Ratuheraligahaekkelehena, Walahenyaya, Asweddumaheha, Kolongahaekkelehena	25 0 0
<i>Lot excluded.</i>		
4	Asweddume-arawa	0 3 23

Field sheets M 39, 40, 47, 48, M 55, 56, 63, 64, M 39, 40, 47, 48

Surveyor-General's Office,
Colombo, September 5, 1908.

J. B. M. RIDOUT,
for Acting Surveyor-General.

II.

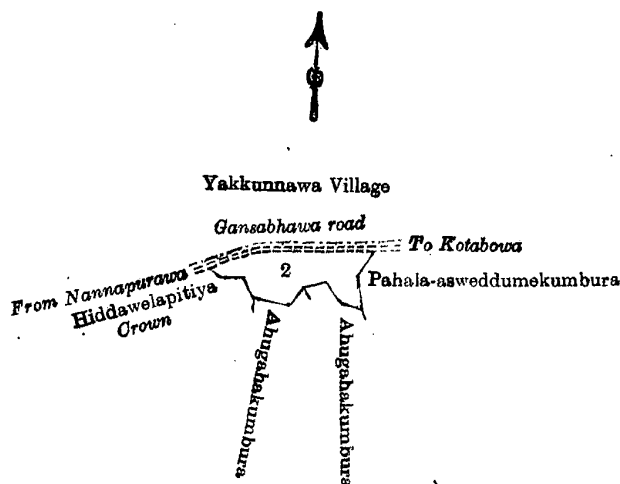
Preliminary plan 133.

Lot.	Name of Land.	Extent. A. R. P.
2	Ahugahakumburewetiya	1 0 13

and bounded as follows: on the north by the village limit of Yakkunnawa (the Gansabhawa road from Nannapurawa to Kotabowa); on the east by Pahala Aswedumakumbura claimed by Appuhamy and another; on the south by Ahugahakumbura claimed by Sudu Banda, Ahugahakumbura claimed by Rammenika; and on the west by Hiddawelapitiya belonging to the Crown.

October 5, 1908.

H. O. Fox,
Special Officer.



Scale of 8 Chains to an Inch.

Situation: Aratumedilla village.

Preliminary plan 133.

Lot.	Name of Land.	Extent. A. R. P.
2	Ahugahakumburewetiya	1 0 13

Field sheet M ³ 39, 40, 47, 48

Surveyor-General's Office,
Colombo, September 5, 1908.

J. B. M. RIDOUT,
for Acting Surveyor-General.

Uva S. O. 1,206

Order under Section 4, Sub-section (1), of "The Waste Lands Ordinances of 1897, 1899, 1900, and 1903."

In the matter of the lands commonly called or known as Koswatta, Malgahalanda, Moragaha-arawehenyaya, Puwakgaha-arawehenyaya, Pitadeniyawatta, Viharagodahenyaya, &c., Polgaha-arawa alias Polwattearawepitiya, Pitadeniya-arawa alias Ganangedimulleowita, situate in the village of Aratumedilla, in the Medagam pattu korale of the Wellassa division, in the Province of Uva, and of "The Waste Lands Ordinances of 1897, 1899, 1900, and 1903."

WHEREAS in pursuance of section 1 of the said Ordinances it was duly declared and notified on August 10, 1906, that if no claim to the lands commonly called or known as Koswatta, Malgahalanda, Moragaha-arawehenyaya, Puwakgaha-arawehenyaya, Pitadeniyawatta, Viharagodahenyaya, &c., Polgaha-arawa alias Polwattearawepitiya, Pitadeniya-arawa alias Ganangedimulleowita, situate in the village of Aratumedilla, in the Medagam pattu korale of the Wellassa division, in the Province of Uva, containing in extent 154 acres and 19 perches, and shown as lots 1b, 1d, 8a, 26a in preliminary plan 133 and in the annexed certified tracing therefrom, was made to Howard Orme Fox, Special Officer appointed under section 28 of the said Ordinances within the period of three months from the date specified in the said notice, such lands would be deemed the property of the Crown, and dealt with on account of the Crown (*vide* Notice No. 2,512):

And whereas (1) Godagamuwa Konara Mudiyansele Sudu Menika, (2) Gamagedara Konara Mudiyansele Tissahamy, (3) Gamagedara Konara Mudiyansele Appuhamy Gamarala, (4) Gamagedara Konara Mudiyansele Sudu Banda, (5) Gamagedara Konara Mudiyansele Sudu Banda, (6) Kongolle Tisawalangu Mudiyansele Banda, (7) Kapugedara Heen Appu, (8) Kapugedara Meddamarala, (9) Kapugedara Tissahamy, (10) Kapugedara Wannakurala, (11) Ellakone Herat Mudiyansele Appuhamy, (12) Ellakone Herat Mudiyansele Kalu Banda Gamarala, (13) Medagedara Konara Mudiyansele Tissahamy, (14) Helagedara Konara Mudiyansele Tissahamy, (15) Helagedara Konara Mudiyansele Appuhamy, (16) Helagedara Konara Mudiyansele Ukku Banda, (17) Helagedara Konara Mudiyansele Mutu Banda, (18) Helagedara Konara Mudiyansele Mutu Banda, (19) Helagedara Konara Mudiyansele Punchi Banda, (20) Getagahawatta Suwande, (21) Helagedara Kirimenika, (22) Narawattegedara Mutu Menika, (23) Pahagedara Tissahamy, (24) A. K. Kariappar made claim thereto, and I, the aforesaid Howard Orme Fox, Special Officer appointed under section 28 of the said Ordinances made due inquiry into such claim; and whereas the said 1st to 18th and 20th to 23rd

claimants have withdrawn their claims to the said lands, and the said 19th claimant having been duly called upon by me by a notice in writing under section 4, sub-section (1) of the said Ordinances, duly served upon him to produce before me the evidence and documents upon which he may rely in proof of his claim, and not having so appeared or produced such evidence and documents; and whereas I and the said 24th claimant, with consent of His Excellency the Governor came to an agreement in writing concerning the said land, under section 4, sub-section (1), of the said Ordinances whereby it was ordered, in pursuance of the agreement afore-mentioned that the said 24th claimant should pay to the Government Agent at Badulla a sum of Rs. 2,541.41, as purchase amount for the said lands on or before May 22, 1907; and whereas the said amount has been duly paid, the said 24th claimant is hereby declared to be the purchaser of the said lands as more fully described herein below.

Description of the Lands referred to.

The following lots situated in the village of Aratumedilla, in the Medagan pattu korale of the Wellassa division, in the Province of Uva, as described in the annexed certified tracing:—

Preliminary plan 133.

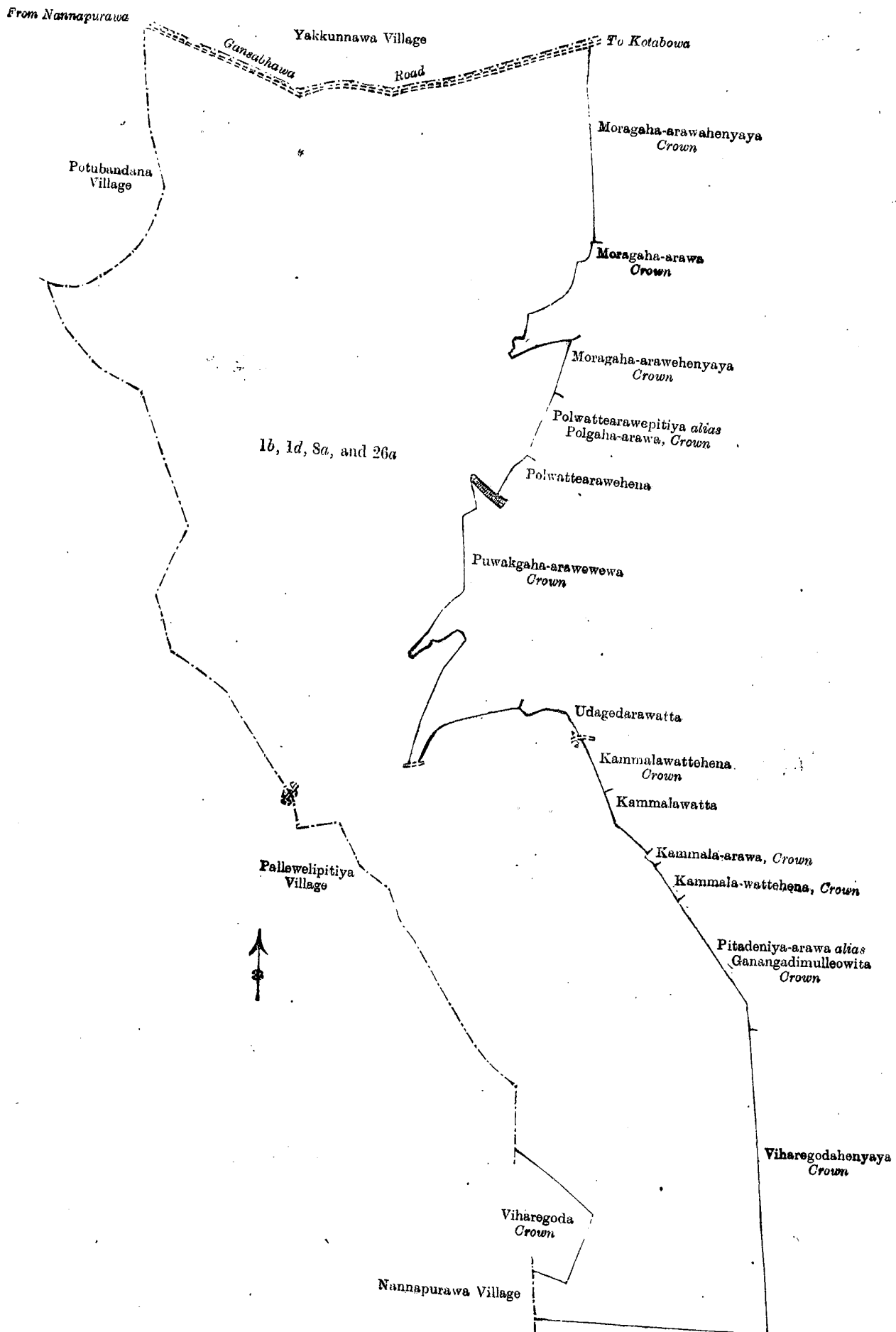
Lot.	Name of Land.	Extent.		
		A.	R.	P.
1b ..	Koswatta	3	1	30
1d ..	Malgahalanda, Moragaha-arawehenyaya, Puwakgaha-arawehenyaya, Pitadeniyawatta, Viharegodahenyaya, &c.	148	3	8
8a ..	Polgaha-arawa <i>alias</i> Polwatte-arawepitiya	0	2	1
26a ..	Pitadeniya-arawa <i>alias</i> Ganangedimulla-owita	1	1	20
		154 0 19		

and bounded as follows: on the north by the village limit of Yakkunnawa (the Gansabhawa road from Nannapurawa to Kotabowa); on the east by Moragaha-arawehenyaya belonging to the Crown, Moragaha-arawa belonging to the Crown, Moragaha-arawehenyaya belonging to the Crown, Polwatte-arawepitiya *alias* Polgaha-arawa belonging to the Crown, Polwatte-arawehena claimed by Tissahamy *ex-Arachchi* and others, Puwakgaha-arawewewa claimed by the Crown, Udagedarawatta claimed by Konara Mudiyanalage Appuhamy Gamarala, Kammalawattehena belonging to the Crown, Kammalawatta claimed by Keedin Bacha, Kammalarawa claimed by the Crown, Kammalawattehena belonging to the Crown, Pitadeniya-arawa *alias* Ganangedimulle-owita belonging to the Crown, Viharegodahenyaya belonging to the Crown; on the south by Viharegodahenyaya belonging to the Crown; and on the west by the village limit of Nannapurawa, Viharegoda belonging to the Crown, the village limit of Pallewelipitiya, the village limit of Petubandana.

October 5, 1908.

H. O. Fox,
Special Officer.

[For Tracing see page 1623.]



Scale of 8 Chains to an Inch.

Situation : Aratumedilla village.		Preliminary plan 133.		Extent.	
Lot.	Name of Land.	A.	R.	P.	
1b	Koswatta	3	1	30	
1d	Malgahlanda, Moragaha-arawehenyaya, Puwakgaha-arawehenyaya, Pitadeniyawatta, Viharegodahenyaya, &c.	148	3	8	
8a	Polgaha-arawa <i>alias</i> Polwatte-arawepitiya	0	2	1	
26a	Pitadeniya-arawa <i>alias</i> Ganangedimulla-owita	1	1	20	
		154	0	19	
Field sheets M 55—56, 63—64, M 53—54, 61—62, M 39—40, 47—48, M 37—38, 45—46		3	3	3	3

Surveyor-General's Office,
Colombo, September 5, 1908.

J. B. M. RIDOUT,
for Acting Surveyor-General.

Uva S. O. 1,207

Order under Section 4, Sub-section (1), of "The Waste Lands Ordinances of 1897, 1899, 1900, and 1903," declaring Lands to be Crown Property.

In the matter of the lands commonly called or known as Hiddewelapitiyehena, &c., Kammalawattehena, &c., Polwattearawehena, Moragaha-arawa, Moragaha-arawehenyaya, &c., Viharegoda, situate in the village of Aratumedilla, in the Medagam pattu korale of the Wellassa division, in the Province of Uva, and of "The Waste Lands Ordinances of 1897, 1899, 1900, and 1903."

WHEREAS in pursuance of section 1 of the said Ordinances it was duly notified on August 10, 1906, that if no claim to the lands commonly called or known as Hiddewelapitiyehena, &c., Kammalawattehena, &c., Polwattearawehena, Moragaha-arawa, Moragaha-arawehenyaya, &c., Viharegoda, situate in the village of Aratumedilla, in the Medagam pattu korale of the Wellassa division, in the Province of Uva, containing in extent 487 acres and 18 perches, and shown as lots 1, 1g, 6, 9, 14, 15, 16, 17, 21, 22, 23, 24, 25, 26, 27, 28, 29, 31, 1f, 1e, 3, 8, 1i in preliminary plan 133 and in the annexed certified tracings therefrom was made to Howard Orme Fox, Special Officer appointed under section 28 of the said Ordinances within the period of three months from the date specified in such notice, such lands would be deemed the property of the Crown, and dealt with on account of the Crown (*vide* Notice No. 2,512):

And whereas (1) Godagamuwa Konara Mudiyansele Sudu Menika, (2) Gamagedara Konara Mudiyansele Tissahamy, (3) Gamagedara Konara Mudiyansele Appuhamy Gamarala, (4) Gamagedara Konara Mudiyansele Sudu Banda, (5) Gamagedara Konara Mudiyansele Sudu Banda, (6) Kongolle Tisawalangu Mudiyansele Banda, (7) Kapugedara Heen Appu, (8) Kapugedara Meddamarala, (9) Kapugedara Tissahamy, (10) Kapugedara Wannakurala, (11) Ellakone Herat Mudiyansele Appuhamy, (12) Ellakone Herat Mudiyansele Kalu Banda Gamarala, (13) Medagedara Konara Mudiyansele Tissahamy, (14) Helagedara Konara Mudiyansele Tissahamy, (15) Helagedara Konara Mudiyansele Appuhamy, (16) Helagedara Konara Mudiyansele Ukku Banda, (17) Helagedara Konara Mudiyansele Mutu Banda, (18) Helagedara Konara Mudiyansele Mutu Banda, (19) Helagedara Konara Mudiyansele Puchi Banda, (20) Getagahawatta Suwande, (21) Helagedara Kirimenika, (22) Narawattegedara Mutu Menika, (23) Pahagedara Tissahamy, (24) A. K. Kariappar, made claim thereto; and whereas the said 1st to 18th and 20th to 24th claimants have withdrawn their claim to the said lands, and whereas the said 19th claimant having been duly called upon by me by a notice in writing under section 4, sub-section (1), of the said Ordinances, duly served upon him to produce before me the evidence and documents upon which he may rely in proof of his claim, and not having so appeared or produced such evidence and documents, I, Howard Orme Fox, Special Officer appointed under section 28 of the said Ordinances under and by virtue of the powers vested in me in that behalf by section 4 of the said Ordinances, do hereby on October 5, 1908, order and declare under section 4, sub-section (1), of the said Ordinances, that the said lands as more fully described herein below, are the property of the Crown.

Description of the Lands referred to.

The following lots situate in the village of Aratumedilla, in the Medagam pattu korale of the Wellassa division, in the Province of Uva, as described in the annexed certified tracings:—

I.		Preliminary plan 133.		Extent.	
Lot.	Name of Land.	A.	R.	P.	
1	Hiddewelapitiyehena, Aswedumahena, Aswedduma-arawehena, Bulugahagawahena, Walahena, Rattanadeniyeyaya, Galatdeniyehena, Pissagearawehena, Pitahawattehena, Telatiyawela-arawehena, Tanakotuwehenyaya, Pitadeniyawattehena, Kadurugahagawahena, Bogahahena, Dambagahapitiyehenyaya, Kumbukgaha-arawehena, Siyambalagahakumburedarandehena, Kadaimehena, Bakingaspitiyehenyaya, Kadaimehenyaya, Alkolamandiyahenyaya, Habrewagureyaya, Karambegodahena, Ambagahawattehena, Kolonlandeyaya, Kiulekumburegommana, Kandagehena <i>alias</i> Ganwasamahena, Tala-arawepitiya, Ahugodalandehenyaya, Pitadeniyarawehena, Karambegodahenyaya, Dunubarage-arawehena, Galhena, Koswatta, Ahugodalanda, Ganwasamehena, Pitadeniyehena, Kadurugahamullehena, Nugamullehenyaya, Habarawagurehenyaya, Mahayaya, Bogahamullehena, Aratumedillahena, Teldenahena, Aratumedilla-aswedumahena, Pitahahena, Lindagawawattehena, Dambagahakumburehena, Ahugatakumburewetiya, Malgahalandehena	..	421	0	21

Lot.	Name of Land.	Extent.		
		A.	R.	P.
1g ..	Kammalwattehena ..	8	3	16
6 ..	Dambagahapitiyewewa ..	0	0	20
9 ..	Medairapitiya ..	1	0	22
14 ..	Dambagahapitiya ..	1	1	17
15 ..	Do. ..	2	0	33
16 ..	Kumbukgaha-arawa ..	2	0	1
17 ..	Dunumadalagaha-arawa ..	0	2	0
21 ..	Kadawarakanakula ..	1	3	21
22 ..	Tora-arawa, Dalukgahakumbura, Godaira, Wewewekumbura, Mahapitiya, Pansalapitiya ..	14	3	7
23 ..	Mahapitiyakele ..	0	3	12
24 ..	Alakolamada ..	0	3	20
25 ..	Migahaowita ..	0	1	35
26 ..	Ganangadimulleowita <i>alias</i> Pitadeniya-arawa ..	6	1	25
27 ..	Ganangedimulleowita ..	4	3	32
28 ..	Dambaragearaweowita, Karandenigasmulledehira, Kiuledehira-owita ..	5	2	25
29 ..	Kiuledehira ..	1	2	20
31 ..	Dikpitiya ..	1	1	2
		476	0	9

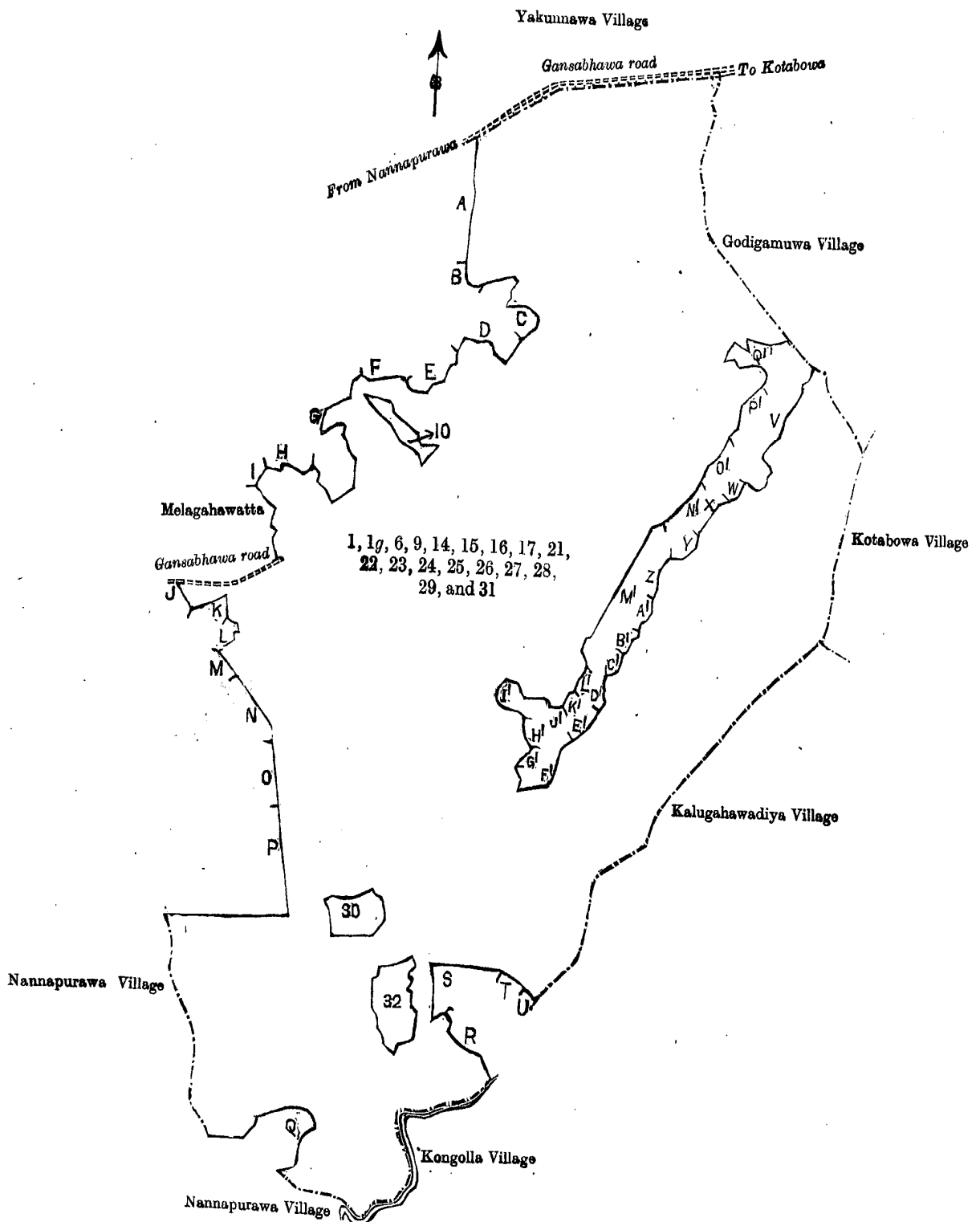
and bounded as follows : on the north by the village limit of Yakunnawa (the Gansabhawa road from Nannapurawa to Katabowa); on the east by the village limit of Godigamuwa, Kongahakumbura claimed by Agamadu, Medawe-amuna claimed by Kalendar Lebbe Maddige Vidane, Tettapugehelakumbura claimed by Kalendar Lebbe, Teldenakumbura claimed by Seleman Palle Isman Kandu, Teldenakumbura claimed by Adambar Miran Kandu, Siyambalagahakumbura claimed by Uriya, Kongahakumbura claimed by ditto, Alakolamada claimed by Tissahamy, Pahatha-arawehelakumbura claimed by Kirimenika, Pahatharawa claimed by Loku Banda, Habarawagurekiulekumbura claimed by Addrahiman, Uadahabarewagurehelakumbura claimed by ditto, Uadahabarewagurepahatakumbura claimed by Agamandu, Migahahelakumbura claimed by Appuhamy, Migahakumbura claimed by Hin Appu, Helakumbura claimed by Tissahamy and others, Habarawagurapahalakumbura claimed by Mutu Banda, Teldenahelakumbura claimed by S. Isman Kandu, Teldenakumburapahata claimed by Adam Bawa Marikiri Kandu, Tettuappugehelakumbura claimed by Kalendar Lebbe Madige Vidane, Tettuappugepahatakumbura claimed by Ana Patumma, Medaweamuna claimed by Kalendar Lebbe Madige Vidane, the village limit of Godigamuwa, the village limit of Katabowa, the village limit of Kalugahawadiya ; and on the south by Naranwatta claimed by M. Mutunenika, Naketigedarawatta claimed by Kumburegedara Tissahamy, Kolongahahenyaya belonging to Godagamuwekonara Mudiyanalage Sudu Menika, Weliwatta, &c., claimed by Weliwattededara Sudu Menika, the village limit of Kongolla, the village limit of Nannapurawa, Kiulabokkakumbura claimed by Sudu Menika, the village limit of Nannapurawa ; and on the west by the village limit of Nannapurawa, Wiharegodahenyaya belonging to A. K. Karippar, Koswatta belonging to ditto, Pitadeniyarawa *alias* Ganangedimulle-owita belonging to ditto, Viharegodahenyaya belonging to ditto, Kammala-arawa claimed by the Crown, Kammalawatta claimed by Keedin Bacha, Puwakgaha-arawehenyaya belonging to A. K. Karippar, a Gansabhawa road, Melagahawatta claimed by Appuhamy Gamandi and others, Kahatagahakumbura claimed by D. C. Kotalawala, Pitaha claimed by Kalubanda Arachechi, Madugahapitaha claimed by Ahamadu Lebbe, Madugahawagurepahatakumbura claimed by Ismail Lebbe and another, Kotalindegawawatta claimed by Tissahamy, Madugahawagure claimed by Pitadeniya Puncheda, Dambagahakumbura claimed by Ukku Banda and others, Getahawatta claimed by Getahawattededara Sudu Banda and another, Ratuheraligahaekkelahena, &c., belonging to Gamagedara Konara Mudiyanalage Tissahamy and others.

Note.—The following lots lying within the above boundaries are excluded from this part of the order and their aggregate acreage of 7 acres 2 roods and 20 perches is not included in the acreage of 476 acres and 9 perches given above :—

Preliminary plan 133.

Lot.	Name of Land.	Extent.		
		A.	R.	P.
10 ..	Pissagearawa ..	1	1	15
30 ..	Nitolpitiyakumbura, Bubulekumbura ..	2	2	23
32 ..	Helakiulekumbura, Pahalakiulekumbura, Bubulekumbura ..	3	2	22
		7	2	20

[For Tracing see page 1626.]



- | | | |
|--|---|---|
| <p>A Ratuhoraligahaekkelahena, Wallahenyaya, Aswedumahena, Kolongahaekkelahena</p> <p>B Getahawatta</p> <p>C Dambagahakumbura</p> <p>D Madugahawagura</p> <p>E Kotalindagawawatta</p> <p>F Madugahawagurepahatakumbura</p> <p>G Madugahapitaha</p> <p>H Pitaha</p> <p>I Kahatagahakumbura</p> <p>J Puwakgaha-arawehenyaya</p> <p>K Kammalwatta</p> <p>L Kammalarawa, <i>Crown</i></p> <p>M Viharegodahenyaya</p> | <p>N Pitadeniya-arawa <i>alias</i> Ganangedimulleowita</p> <p>O Koswatta</p> <p>P Viharegodahenyaya</p> <p>Q Kuilbokkakumbura</p> <p>R Weliwatta, &c.</p> <p>S Kolongahahenyaya</p> <p>T Naketigedarawatta</p> <p>U Naranwatta</p> <p>V Medaweamuna</p> <p>W Tettuappugepahatakumbura</p> <p>X Tettuappugehelakumbura</p> <p>Y Teldenakumburepahata</p> <p>Z Teldenahelakumbura</p> <p>A1 Habarewagurapahalakumbura</p> <p>B1 Helakumbura</p> | <p>C1 Migahakumbura</p> <p>D1 Migahahelakumbura</p> <p>E1 Udahabarewagurapahatakumbura</p> <p>F1 Udahabarewagurehelakumbura</p> <p>G1 Haberewagurekiulekumbura</p> <p>H1 Pahatha-arawa</p> <p>I1 Pahatha-arawehelakumbura</p> <p>J1 Alakolamada</p> <p>K1 Kongahakumbura</p> <p>L1 Siyambalagahakumbura</p> <p>M1 Teldenakumbura</p> <p>N1 Teldenakumbura</p> <p>O1 Tettuappugehelakumbura</p> <p>P1 Medaweamuna</p> <p>Q1 Kongahakumbura</p> |
|--|---|---|

Scale of 16 Chains to an Inch.

Situation : Aratumedilla village.

Preliminary plan 133.

Lot.	Name of Lad.	Extent.	
		A.	R. P.
1 ..	Hiddewelapitihena, Aswedumahena, Aswedduma-arawehena, Bulugahagawahena, Walahena, Rattanadeniyeyaya, Galatdeniyehena, Pissagearawehena, Pitahawattehena, Telatyawela-arawehena, Tanakotuwehenyaya, Pitadeniyawattehena, Kadurugahagawahena, Bogahahena, Dambagahapitihenyaya, Kumbukgaha-arawehena, Siyambalagahakumburedarandehena, Kadaimehena, Bakinigaspitihenyaya, Kadaimehenyaya, Alkolamandiyahenyaya, Habrewagureyaya, Karambegodahena, Ambagahawattehena, Kolonlandeyaya, Kiulekumburegommana, Kandagehena <i>alias</i> Ganwasamahena, Tala-arawepitiya, Ahugodalandehenyaya, Pitadeniyarawehena, Karambegodahenyaya, Dunubarage-arawehena, Galhena, Koswatta, Ahugodalanda, Ganwasamehena, Pitadeniyehena, Kadurugahamullehena, Nugamullehenyaya, Habarawagurehenyaya, Mahayaya, Bogahamullehena, Aratumedillahena, Teldenahena, Aratumedilla-asweddumahena, Pitahahena, Lindagawawattehena, Dambagahakumburehena, Ahugatakumburewetiya, Malgahalandehena ..	421	0 21
1g ..	Kammalwattehena ..	8	3 16
6 ..	Dambagahapitiyewewa ..	0	0 20
9 ..	Medairapitiya ..	1	0 22
14 ..	Dambagahapitiya ..	1	1 17
15 ..	Do. ..	2	0 33
16 ..	Kumbukgaha-arawa ..	2	0 1
17 ..	Dunumadalagaha-arawa ..	0	2 0
21 ..	Kadawarakanakula ..	1	3 21
22 ..	Tora-arawa, Dalugahakumbura, Godaira, Wewewekumbura, Mahapitiya, Pansalapitiya ..	14	3 7
23 ..	Mahapitiyakele ..	0	3 12
24 ..	Alakolamada ..	0	3 20
25 ..	Migahaowita ..	0	1 35
26 ..	Ganangadimulleowita <i>alias</i> Pitadeniya-arawa ..	6	1 25
27 ..	Ganangadimulleowita ..	4	3 32
28 ..	Dambaragearaweowita, Karandenigasmulledehira, Kiuledehiraowita ..	5	2 25
29 ..	Kiuledehira ..	1	2 20
31 ..	Dikpitiya ..	1	1 2
		476	0 9

Lots excluded.

10 ..	Pissagearawa ..	1	1 15
30 ..	Nitolpitiyakumbura, Bubulekumbura ..	2	2 23
32 ..	Helakiulekumbura, Pahalakiulekumbura, Bubulekumbura ..	3	2 22
		7	2 20

Field sheets M 55, 56, 63, 64, M 53, 54, 61, 62, M 37, 38, 45, 46, M 39, 40, 47, 48

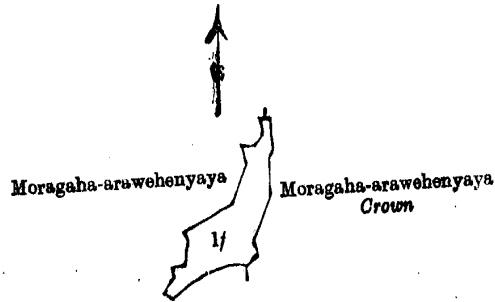
Surveyor-General's Office,
Colombo, September 5, 1908.J. B. M. RIDOUT,
for Acting Surveyor-General.

II.

Preliminary plan 133.

Lot.	Name of Land.	Extent.	
		A.	R. P.
1f ..	Moragaha-arawa ..	1	1 6

and bounded as follows : on the north by Moragaha-arawehenyaya belonging to A. K. Kariappar, Moragaha-arawehenyaya belonging to the Crown ; on the east by Moragaha-arawehenyaya belonging to the Crown ; on the south and west by Moragaha-arawehenyaya belonging to A. K. Kariappar.



Scale of 8 Chains to an Inch.

Situation : Aratumedilla village.

Preliminary plan 133.

Lot.	Name of Land.	Extent.		
		A.	R.	P.
1f ..	Moragaha-arawa ..	1	1	6
Field sheets M 39, 40, 47, 48 ³ M 55, 56, 63, 64 ³				

Surveyor-General's Office,
Colombo, September 5, 1908.

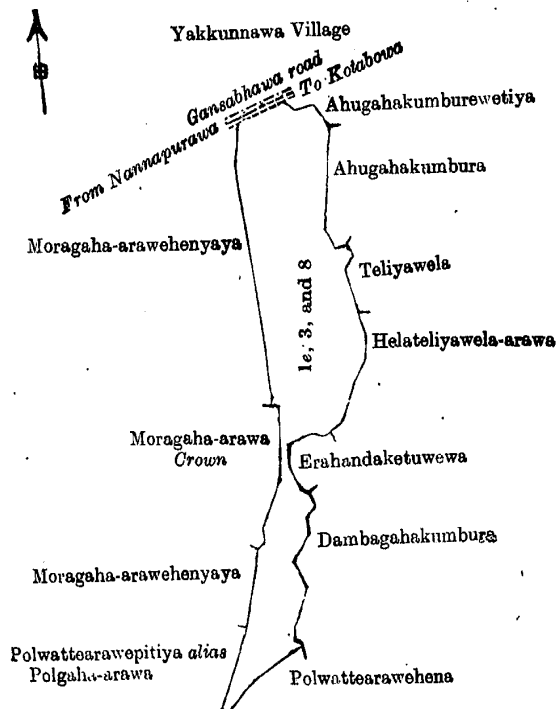
J. B. M. RIDOUT,
for Acting Surveyor-General.

III.

Preliminary plan 133.

Lot.	Name of Land.	Extent.		
		A.	R.	P.
1e ..	Moragaha-arawehenyaya ..	5	2	6
3 ..	Hiddawelapitiya ..	1	3	2
8 ..	Polwattearawepitiya <i>alias</i> Polgaha-arawa ..	0	2	6
		7	3	14

and bounded as follows : on the north by the village limit of Yakkunnawa (the Gansabhawa road from Nannapurawa to Kotabowa), Ahugahakumburawetiya belonging to Gamagedara Konara Mudiyanalage Sudu Banda and others ; on the east by Ahugahakumburawetiya belonging to Gamagedara Konara Mudiyanalage Sudu Banda and others, Ahugahakumbura claimed by Rammenika, Teliyawela claimed by Miskin, Helateliyawel-arawa claimed by K. Kalender Lebbe, Erahandahetuwewa claimed by Mutu Banda, Dambagahakumbura claimed by Tissahamy and another ; on the south by Polwattearawehena claimed by Tissahamy *ex-Arachchi* and others ; and on the west by Polwattearawepitiya *alias* Polgaha-arawa belonging to A. K. Kariappan, Moragaha-arawehenyaya belonging to A. K. Kariappan, Moragaha-arawa belonging to the Crown, Moragaha-arawehenyaya belonging to A. K. Kariappan.



Scale of 8 Chains to an Inch.

Situation : Aratumedilla village.

Preliminary plan 133.

Lot.	Name of Land.	Extent.		
		A.	R.	P.
1e ..	Moragaha-arawehenyaya ..	5	2	6
3 ..	Hiddawelapitiya ..	1	3	2
8 ..	Polwattearawepitiya <i>alias</i> Polgaha-arawa ..	0	2	6
		<u>7</u>	<u>3</u>	<u>14</u>

Field sheets M ³ 39, 40, 47, 48, M ³ 55, 56, 63, 64Surveyor-General's Office,
Colombo, September 5, 1908.J. B. M. RIDOUT,
for Acting Surveyor-General.

IV.

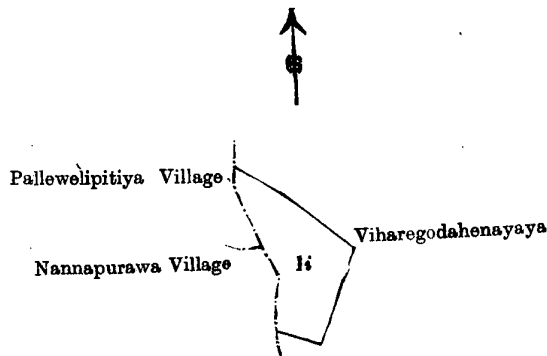
Preliminary plan 133.

Lot.	Name of Land.	Extent.		
		A.	R.	P.
1i ..	Viharegoda ..	1	3	29

and bounded as follows : on the north, east, and south by Viharegodahenyaya belonging to A. K. Kariappan ; and on the west by the village limit of Nannapurawa, the village limit of Pallewelipitiya.

H. O. Fox,
Special Officer.

October 5, 1908.



Scale of 8 Chains to an Inch.

Situation : Aratumedilla village.

Preliminary plan 133.

Lot.	Name of Land.	Extent.		
		A.	R.	P.
1i ..	Viharegoda ..	1	3	29

Field sheet M ³ 55, 56, 63, 64Surveyor-General's Office,
Colombo, September 5, 1908.J. B. M. RIDOUT,
for Acting Surveyor-General.

Uva, S. O. 1,208

Order under Section 4, Sub-section (1), of "The Waste Lands Ordinances of 1897, 1899, 1900, and 1903," declaring Lands to be Crown Property.

In the matter of the land commonly called or known as Polongumeruhena and Galapaulawatta, situate in the village of Yatiganhulaha, in the Ambagamuwa korale of Uda Bulatgama of the Kandy District, in the Central Province, and of "The Waste Lands Ordinances, 1897, 1899, 1900, and 1903."

WHEREAS in pursuance of section 1 of the said Ordinances it was duly notified on October 22, 1904, that if no claim to the land commonly called or known as Polongumeruhena and Galapaulawatta, situate in the village of Yatiganhulaha, in the Ambagamuwa korale of Uda Bulatgama of the Kandy District, in the Central Province, containing in extent 61 acres and 22 perches, and shown as lots J 630, J 630 $\frac{1}{2}$, and J 630 $\frac{3}{4}$ in preliminary plan 3,640, was made to the Hon. the Government Agent of the Central Province within the period of three months from the date specified in such notice, such land would be deemed the property of the Crown, and dealt with on account of the Crown :

And whereas Wanniachchige Simon Fonseka of Yatiberiya made claim to lots now shown as J 630a, J 630c, and J 630d in preliminary plan 3,640 and described in the annexed certified tracing therefrom, containing in extent 4 acres 2 roods and 28 perches, which said lots are portions of lot J 630 in preliminary plan 3,640 above referred to ; and whereas the said claimant has withdrawn his claim to the said lots J 630a, J 630c, and J 630d in preliminary plan 3,640, I, John Penry Lewis, Government Agent of the Central Province, do hereby on November 4, 1908, order and declare, under section 4, sub-section (1), of the said Ordinances, that the said lands, as more fully described herein below, are the property of the Crown.

Description of the Lands referred to.

The following lots situated in the village of Yatiganhulaha, in the Ambagamuwa korale of Uda Bulatgama division of the Kandy District, in the Central Province, as described in the annexed certified tracing:—

Preliminary plan 3,640.

Lot.	Name of Land.	Extent.	
		A.	R. P.
J 630a	Polongumeruhena	1	1 4
J 630c	Do.	1	3 18
J 630d	Do.	1	2 6
		4	2 28

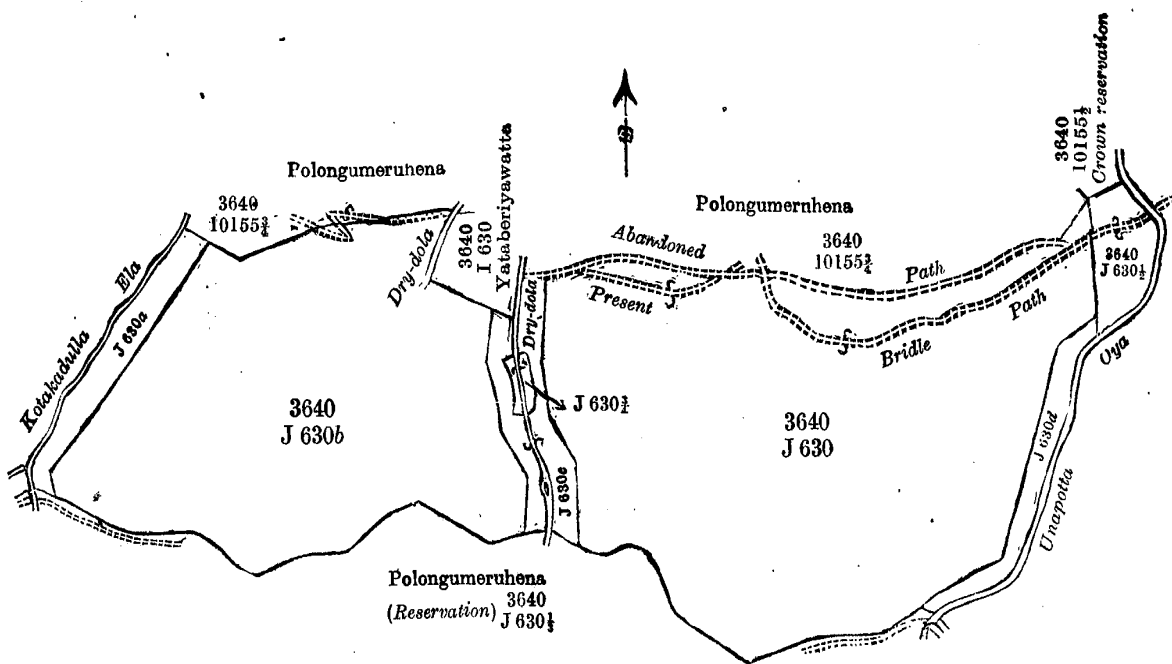
and bounded as follows: lot J 630a—on the north by lot 10,155½ in preliminary plan 3,640 and Kotakadulla-ela, on the south by the reservation for the road; on the east by lot J 630b in preliminary plan 3,640; on the west by Kotakadulla-ela.

Lot J 630c: on the north by lot I 630 in preliminary plan 3,640, Yataberiyawatta, and a path; on the south by the reservation for the road; on the east by lot J 630 in preliminary plan 3,640, on the west by lot J 630b in preliminary plan 3,640.

Lot J 630d: on the north by lot J 630½ in preliminary plan 3,640; on the south by Unapotta-oya and the reservation for the road; on the east by Unapotta-oya; and on the west by lot J 630¼ in preliminary plan 3,640.

Kandy Kachcheri,
November 4, 1908.

J. P. LEWIS,
Government Agent.



Scale of 8 Chains to an Inch.

Situation: Yatiganhulaha village in Ambagamuwa korale of Uda Bulatgama.

Preliminary plan 3,640.

Lot.	Name of Land.	Extent.	
		A.	R. P.
J 630	Polongumeruhena	32	1 34
J 630a	Do.	1	1 4
J 630b	Do.	22	1 10
J 630c	Do.	1	3 18
J 630d	Do.	1	2 6
J 630½	Do.	1	1 36
J 630¼	Gadapaulawatta	0	0 34

Surveyor-General's Office,
Colombo, January 31, 1907.

W. C. S. INGLES,
for Surveyor-General.

PRELIMINARY NOTICES.

Notice under "The Waste Lands Ordinances of 1897, 1899, 1900, and 1903."

TAKE notice that unless within three months from December 4, 1908, the persons, if any, who claim any interest in the lands hereinafter mentioned or in any one or more of such lands make claim in person or in writing to the said lands or any of them or to some interest therein to J. G. Fraser, Esq., Special Officer appointed under section 28 of "The Waste Lands Ordinances, 1897, 1899, 1900, and 1903," at his office at Hill House, Mutwal, Colombo :

Such Special Officer, in pursuance of the powers vested in him by the said Ordinances, will declare by writing under his hand that the said lands or such of them, as to which no claim has been made, are the property of the Crown.

J. G. FRASER,
Special Officer.

Description of the Lands referred to.

The following lots situated in the village of Batuwangala, in the Hinidum pattu of the Galle District, in the Southern Province, as described in the annexed tracings :—

I.

Preliminary plan 472.

Lot.	Name of Land.	Extent.	
		A.	R. P.
63	Kirimetiwalahenedeniya	1	2 17
73	Kirimetiwalahenekurunduwatta	14	1 26
81	Udahahena, Kirimetiwalahena, Angunamullehena, Hal- dombehena, Pokolaokandehena, Mahawattehena, Maradanehena, Polatte-arambehena, Pillewelamara- dana, Nidangalpottalangaokanda, Polayalgodelle- hena, Bopagodahena, Pengiriokanda, Pengiriokande- hena, Bopagodahenekella, Bopagodaheneliyadda, Pengirihenegodella, Pitadeniyehena, Magapahala- hena	296	1 15
82	Pitanganedeniya	0	1 2
83	Do.	0	0 9
93	Pilleladieniya	0	2 2
96	Migahadeniya	0	1 5
101	Pitadeniyegodella	1	3 22
102	Pitadeniya	19	0 0
103	Bopagodaokanda	0	2 25
104	Moragapahaladeniya	1	1 5
105	Banwelmandiyedeniye	2	0 5½
106	Millawinnedeniya	0	1 28
113	Nidangalpotttehena, Millawinnegodella, Iddamaldeniya, Iddamaldeniye-godella, Iukketiyegodahenekella, Waturawegulanehena	184	1 08
116	Iddamaldeniya	7	0 8
117	Waturagulana	4	1 16
118	Millawinnedeniya	6	1 10
119	Millawinne-kumbura	0	1 32
120	Bopagodamahadeniya, Magapahalahenedeniya	7	0 34
121	Magapahalahena	2	0 29
122	Bopagodawattagawakumbura	4	2 28
124	Bopagodagodella	0	0 35
		555	2 1½

and bounded as follows : on the north by the village limit of Kosmulla (Gin-ganga), Pokolaokandeowita claimed by Potupitiya Acharige Edohamy, Pokolakumbura claimed by Potupitiye Acharige Edohamy and others, Minuwandeniya claimed by ditto, the village limit of Ahalapitiya ; on the east by the Gin-ganga, Iuketiya-gederawatta claimed by Senanayaka Dasilige Agoris, the Gin-ganga, Nallowitawatta claimed by B. Don Arnoris de Silva and others, Nallowitawatta claimed by Senanayaka Dasili Liyanage Don Johanis, a footpath, Della-wamodarawatta claimed by P. Liyanage Don Andris ; on the south by the village limit of Happitigama, the village limit of Meddegama ; on the west by Delgahakoratuwa claimed by Wijetunga Adonis, Delgahakoratuwa claimed by Vidanekariyakaranage Adiris and others, Tumpulappuwewatta claimed by Maddakariyakaranage Baba Appu and others, Tumpulappuwakumbura claimed by Maddekariyakaranage Mathes and others, Nidangalpotttehena-puwakkoratuwa claimed by Vidanekariyakaranage Adiris, Tumpulappuwakumbura claimed by Maddekariyakaranage Mathes and others, Nidangalpottewatta claimed by Vidanekariyakaranage Uparis Tumpulappuwakumbura claimed by Maddekariyakaranage Mathes and others, Nidangalpotteliyadda claimed by Vidanekariyakaranage Adiris and others, Nidangalpottewatta claimed by Vidanekariyakaranage Alisa and others, Kanattegedarawatta claimed by Kariyakaranage Jongiris, Wahallagahayatakumbura claimed by Maddakariyakaranage Andrishamy and others, Migahayatawatta claimed by Maddakariyakaranage Mathes-hamy and others, Kambaranakewatta claimed by Maddekariyakaranage Ujati and others, Pitanganekumbura

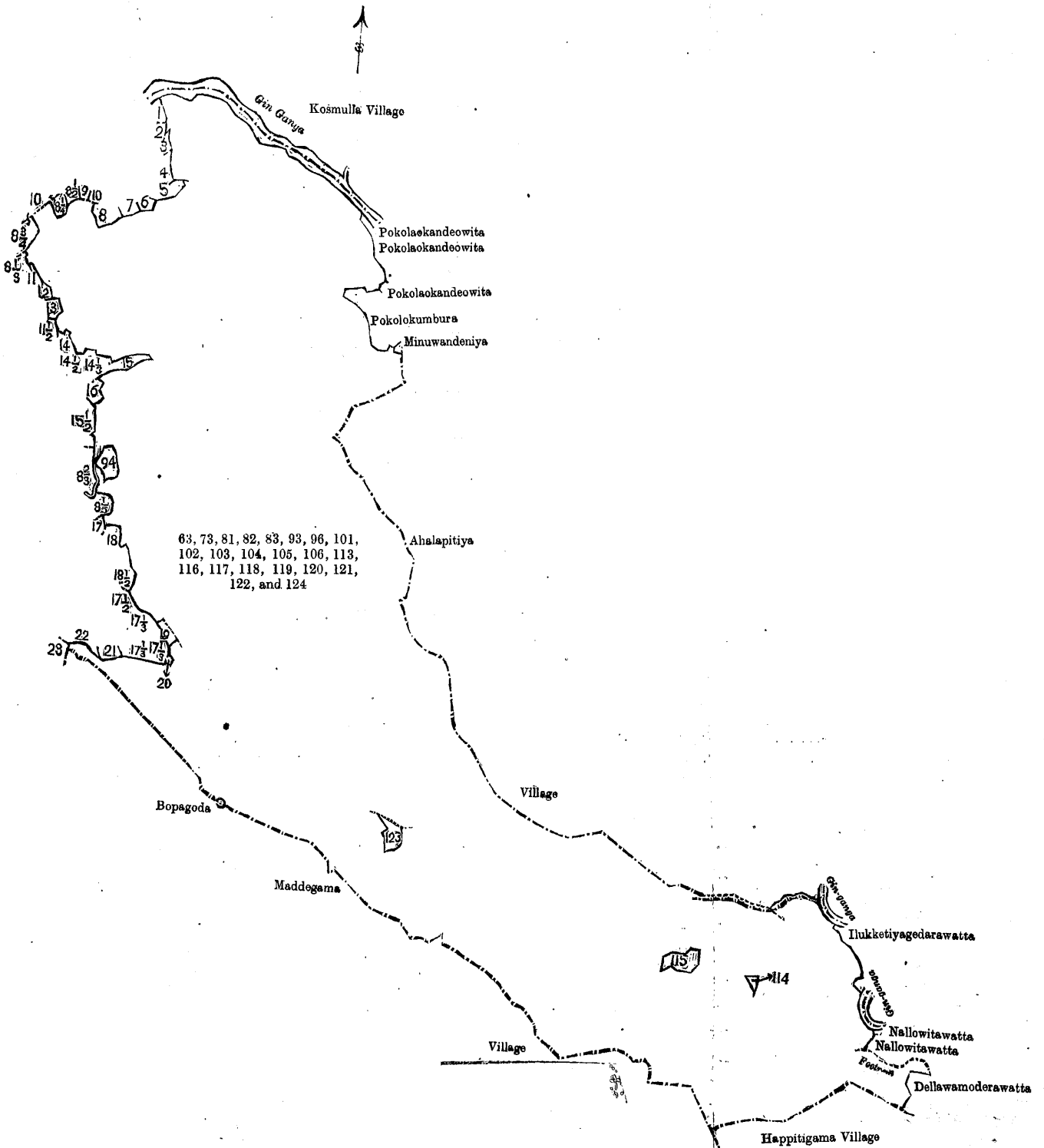
claimed by Maddekariyakaranage Matheshamy and others, Maradanewatta claimed by Batuwangalakariyakaranage Abraham and others, Pitanganekumbura claimed by Maddekariyakaranage Matheshamy and others, Kajugahawatta claimed by Miguntennekariyakaranage Hinni Baba, Madumalegedarawatta claimed by Miguntennekariyakaranage Davith and others, Polgamipolagedarawatta claimed by ditto, Mahagedarakumbredeniya claimed by Miguntennekariyakaranage Davith and others, Maradanewatta claimed by Konekariyakaranage Ujatihamy, Maradanewatta claimed by ditto and others, Mahagedarakumburedeniya claimed by Miguntennekariyakaranage Davith and others, Edanagedarawatta claimed by Senanayaka Dasilige Elias and others, Medireokandewatta claimed by Konekariyakaranage Ujati and others, a footpath, Mahawatta claimed by Batuwangala Acharige Isanhamy and others, Morawakagedarawatta claimed by ditto, Kinihiriliyadda claimed by ditto, a footpath, Talgahawatta claimed by Potupitiye Acharige Edohamy and others, Talgahawattadeniya claimed by ditto, Owitakumbura claimed by Batuwangala Acharige Isan and others, Talgahawatteowita claimed by Potupitiye Acharige Edohamy and others, Angunamullekumbura claimed by Maddekariyakaranage Ujatihamy and others, Angunamullewatta claimed by Maddekariyakaranage Ujatihamy. ?

NOTE.—The following lots lying within these boundaries are excluded from this part of the notice, and their aggregate acreage of 3 acres and 37 perches is not included in the acreage of 555 acres 2 roods and 1½ perches given above:—

Preliminary plan 472.

Lot.	Name of Land.	Extent.		
		A.	R.	P.
94	Pille-elaokanda	0	3	35
114	Alankiriwatta	0	1	0
115	Waturawewatta	1	0	22
123	Bopagodawatta	0	3	20
		<u>3</u>	<u>0</u>	<u>37</u>

[For Tracing see page 1633.]



63, 73, 81, 82, 83, 93, 96, 101,
102, 103, 104, 105, 106, 113,
116, 117, 118, 119, 120, 121,
122, and 124

- 1 Angunamullewatta
- 2 Do.
- 3 Angunamullekumbura
- 4 Talgahawatteowita
- 5 Owitakumbura
- 6 Talgahawattadeniya
- 7 Do.
- 8 Talgahawatta
- 10 Footpath
- 9 Kiriheriyadda
- 8½ Morawakagedarawatta
- 8½ Mahawatta
- 10 Footpath

- 8½ Mederokandewatta
- 8½ Edanagedarawatta
- 11 Mahagedarakumbursdeniya
- 12 Maradanewatta
- 13 Do.
- 11½ Mahagedarakumbureniya
- 14 Polgampolagedarawatta
- 14½ Madumalegedarawatta
- 14½ Kajugahawatta
- 15 Pitanganekumbura
- 16 Maradanewatta
- 16½ Pitanganekumbura
- 8½ Kambarenkewatta

- 8½ Migahayatawatta
- 17 Wahallagahayatakumbura
- 18 Kanattegedarawatta
- 18½ Nidangalpottewatta
- 17½ Nidangalpotteliyadda
- 17½ Tunpelappuwakumbura
- 19 Nidangalpottewatta
- 17½ Tunpelappuwakumbura
- 20 Nidangalpottchenapuwakkoratuwa
- 17½ Tunpelappuwakumbura
- 21 Tunpelappuwawatta
- 22 Delgahakoratuwa
- 23 Do.

Scale of 16 Chains to an Inch.

Situation: Batuwangala village in Hinidum pattu of Galle District.

Preliminary plan 472.

Lot.	Name of Land.	Extent.	
		A.	R. P.
63	Kirimetiwalahenedeniya	1	2 17
73	Kirimetiwalahenekurunduwatta	14	1 28
81	Udahahena, Kirimetiwalahena, Angunamullehena, Hal- dombehena, Pokolaokandehena, Mahawattehena, Maradahena, Polatte-arambehena, Pillewelamara- dana, Nidangalpottalangaokanda, Polayalgodelle- hena, Bopagodahena, Pengiriokanda, Pengiriokande- hena, Bopagodahenekella, Bopagodaheneliyadda, Pengirihenegodella, Pitadeniyehena, Magapahalahena	296	1 15
82	Pitanganedeniya	0	1 2
83	Do.	0	0 9
93	Pilleladieniya	0	2 2
96	Migahadeniya	0	1 5
101	Pitadeniyegodella	1	3 22
102	Pitadeniya	19	0 0
103	Bopagodaokanda	0	2 25
104	Moragahapahaladeniya	1	1 5
105	Banwelmandiyedeniya	2	0 5½
106	Millawinnedeniya	0	1 28
113	Nidangalpottehena, Millawinnegodella, Iddamaldeniya, Iddamaldeniyegodella, Irukkiyegodahenekella, Waturawegulanahena	184	1 8
116	Iddamaldeniya	7	0 8
117	Waturagulana	4	1 16
118	Millawinnedeniya	6	1 10
119	Millawinnekumbura	0	1 32
120	Bopagadamahadeniya, Magapahalahenedeniya	7	0 34
121	Magapahalahena	2	0 29
122	Bopagodawattagawakumbura	4	2 28
124	Bopagodagodella	0	0 35
		555	2 1½
<i>Lots excluded.</i>			
94	Pille-elaokanda	0	3 35
114	Alankiriwatta	0	1 0
115	Waturawewatta	1	0 22
123	Bopagodawatta	0	3 20
		3	0 37

Field sheets O 19-27 & O 20-28

Surveyor-General's Office,
Colombo, October 2, 1908.J. B. M. RIDOUT,
for Acting Surveyor-General.

II.

Preliminary plan 472.

Lot.	Name of Land.	Extent.	
		A.	R. P.
1	Horakanteliyahena	141	2 1
2	Halgahahenamukalana, Yagalahena, Gamaokandehena	220	0 11
2a	Mahapanwilahena, &c.	0	3 25
2c	Gamaokandehena (stream reservation)	0	3 34
3	Horakanteliyadeniya	0	0 28
4	Yagalahenedeniya	0	3 1
5	Karanketiadeniya	1	2 31
6	Galpottedeniya	0	3 35
7	Yagaladeniya	1	1 27
8	Yagalahena	1	2 4
9	Yagaladeniya	0	1 12
10	Veralugasmandiyegodella	8	1 13
11	Ihalakurakkandeniya	0	1 7
12	Halgahahenedeniya	2	2 30
13	Udaowita, Nadamullehena, Marawehena, Suduwella- wegodella, Potuwilokumburegodella, Landegedara- wattealutkella, Kurakkanegahahena, Kurakkaneg- ahahenekella, Halgahakumburegodella	138	1 38
14	Halgahakumburedeniya	0	1 10
15	Veralugasmandiyekumburegodella	0	3 1
16	Veralugasmandiyedeniya	0	0 28
31	Kalugahaweladeniya	0	2 12
34	Suduwellawedeniya	3	1 21
35	Suduwellaehena	3	0 25½
36	Marawedeniya, Suduwellawedeniya	7	1 31
40	Potuwilakumburegodella	0	3 13
48	Udamullekumburedeniya	0	1 2
49	Nadamullekumburedeniya	2	1 37
50	Nadamullekumbura	2	2 7
52	Suduwellaawekumbura	0	3 34
54	Imbulgahaowita	0	1 20
56	Omullelindagawakumbura	0	2 20
		543	2 38½

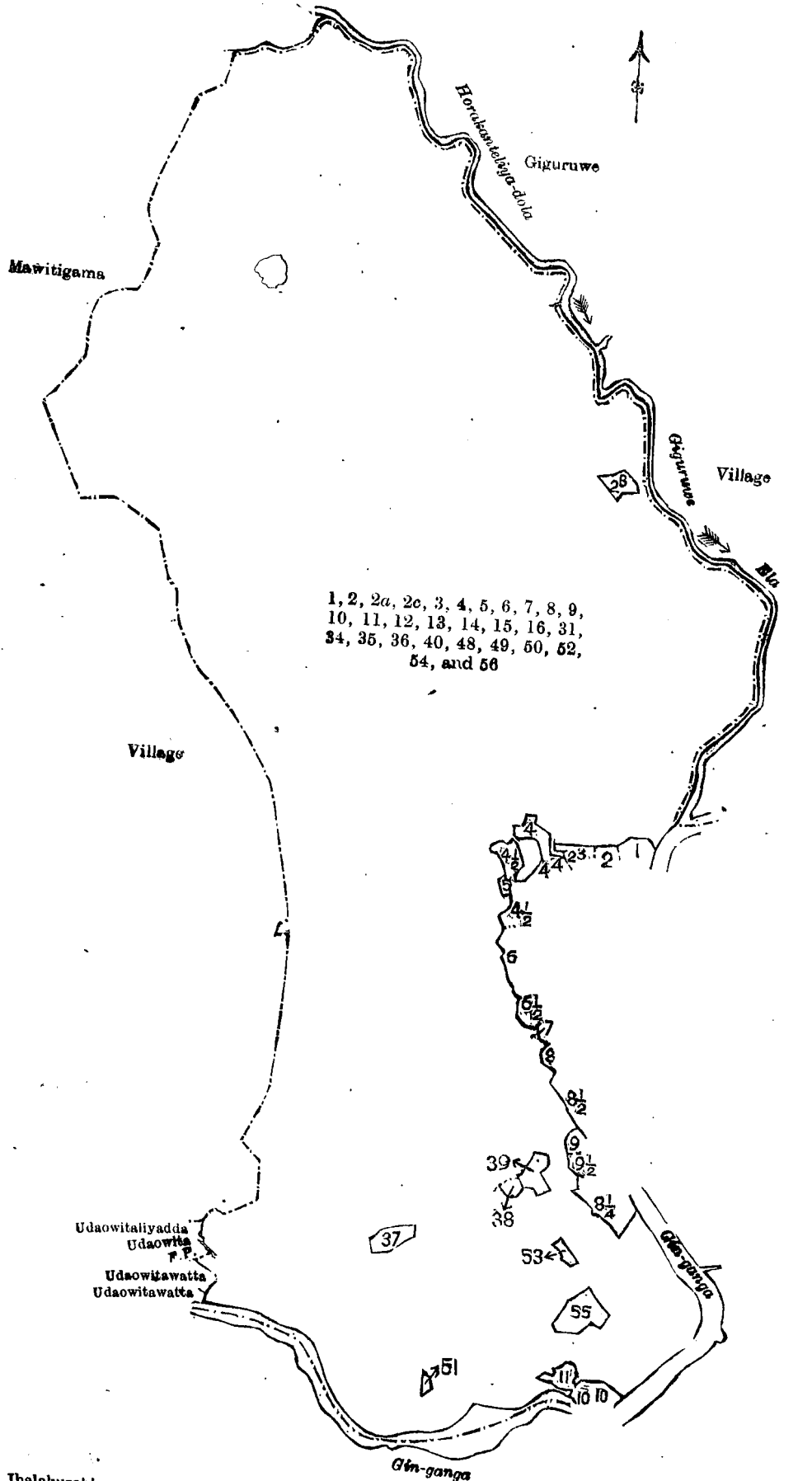
and bounded as follows : on the north by the village limit of Giguruwa (Horakanteliya-oya) ; on the east by the village limit of Giguruwa (Horakanteliya-oya), (Giguruwa-ela,) Ihalakurakkanwatta claimed by Nilwalgamage Adonis and others, Veralugasmandiyewatta claimed by ditto, Veralugasmandiyewatta claimed by Dolapallage Mathes and others, Veralugasmandiyewatta claimed by Nilwalgamage Adonis and others, Veralugasmandiyekumbura claimed by Dolapallege Baba Appu and others, Amunekumbura claimed by ditto; Amunagawawatta claimed by Dolapallage Baba and others, Amunakumbura claimed by Dolapallage Baba Appu and others, Godellegedarawatta claimed by Gigurawa Mugunane Kariyakaranage Siyadoris, Kurakkangahalangawatta claimed by Dolapallage Adiris and others, Owitakumbura *alias* Katugahawela-aswedduma claimed by Madde Kariyakaranage Matheshamy and others, Meegodaowita claimed by Maddekariyakaranage Wijegunasekara Emanis and others, Landegedarawatta claimed by Dolapallage Baba Appu, Landegedarakumbura claimed by ditto, Potuwilekumbura claimed by Jotiratne Singarakkara Adirisa and others, Potuwilegedarawatta claimed by ditto, the Gin-ganga ; on the south by the Gin-ganga, Omullewatta claimed by Edirachcharige Babinisa and others, Omullekumbura claimed by ditto, Omullewatta claimed by ditto, the Gin-ganga ; on the west by Udaowitawatta claimed by Dellakkadaliyanage Nondris and others, Udaowita claimed by Nadamullehewage Uberis and others, Udaowiteliyadda claimed by ditto, the village limit of Mawitigama.

NOTE.—The following lots lying within the above boundaries are excluded from this part of the notice, and their aggregate acreage of 4 acres 1 rood and 31 perches is not included in the acreage of 543 acres 2 roods and 38½ perches given above :—

Preliminary plan 472.

Lot.	Name of Land.	Extent.		
		A.	R.	P.
2b	Gamaokandehena (T. P. 158,188)	0	2	11
37	Nadamullewatta	0	3	0
38	Suduwellowawatta	0	1	30
39	Do.	0	3	5
51	Nadamullewatta	0	0	17
53	Suduwelloweparanawatta	0	1	6
55	Delwelagedarawatta	1	2	2
		<u>4</u>	<u>1</u>	<u>31</u>

[For Tracing see page 1636.]



1, 2, 2a, 2c, 3, 4, 5, 6, 7, 8, 9,
10, 11, 12, 13, 14, 15, 16, 31,
34, 35, 36, 40, 48, 49, 50, 52,
54, and 56

- 1 Ihalakurakkanwatta
- 2 Veralugasmandiyewatta
- 3 Do.
- 2 Do.
- 4 Veralugasmandiyekumbura
- 4½ Amunekumbura
- 5 Amunagawatta

- 4½ Amunekumbura
- 6 Godellegedarawatta
- 6½ Kurakkanagahalangawatta
- 7 Owitekumbura
- 8 Megodaowita
- 8½ Landegedarawatta
- 9 Landegedarakumbura

- 9½ Potuwilakumbura
- 8½ Potuwilagedarawatta
- 10 Omullewatta
- 11 Omullekumbura
- 10 Omullewatta

Scale of 16 Chains to an Inch.

Situation : Batuwangala village in Hinidum pattu of Galle District.

Preliminary plan 472.

Lot.	Name of Land.	Extent.		
		A.	R.	P.
1	Horakanteliyahena	141	2	1
2	Halgahahenamukalana, Yagalahena, Gamaokandehena	220	0	11
2a	Mahapanwilahena, &c.	0	3	25
2c	Gamaokandehena (stream reservation)	0	3	34
3	Horakanteliyadeniya	0	0	28
4	Yagalahenedeniya	0	3	1
5	Karanketiyadeniya	1	2	31
6	Galpottedeniya	0	3	35
7	Yagaladeniya	1	1	27
8	Yagalahena	1	2	4
9	Yagaladeniya	0	1	12
10	Verahugasmandiyegodella	8	1	13
11	Ihalakurakandeniya	0	1	7
12	Halgahahenedeniya	2	2	30
13	Udaowita, Nadamullehena, Marawehena, Suduwella- wegodella, Potuwilekumburegodella, Landegedara- wattealutkella, Kurakkanegahahena, Kurakkane- gahahenekella, Halgahakumburegodella	138	1	38
14	Halgahakumburedeniya	0	1	10
15	Verahugasmandiyekumburegodella	0	3	1
16	Verahugasmandiyedeniya	0	0	28
31	Kalugahaweladeniya	0	2	12
34	Suduwellawedeniya	3	1	21
35	Suduwellawehena	3	0	25½
36	Marawedeniya, Suduwellawedeniya	7	1	31
40	Potuwilakumburegodella	0	3	13
48	Udamullekumburedeniya	0	1	2
49	Nadamullekumbura	2	1	37
50	Nadamullekumburedeniya	2	2	7
52	Suduwellawekumbura	0	2	34
54	Imbulgahaowita	0	1	20
56	Omullelindagawakumbura	0	2	20
		543	2	38½
<i>Lots excluded.</i>				
2b	Gamaokandehena (T. P. 158,188)	0	2	11
37	Nadamullewatta	0	3	0
38	Suduwellawewatta	0	1	30
39	Do.	0	3	5
51	Nadamullewatta	0	0	17
53	Suduwellaweparanawatta	0	1	6
55	Delwelagedarawatta	1	2	2
		4	1	31

Field sheets O₂₋₁₀⁹, O₃₋₁₁⁹, O₁₈₋₂₆⁹ and O₁₉₋₂₇⁹Surveyor-General's Office,
Colombo, October 2, 1908.

3,267

J. B. M. RIDOUT,
for Acting Surveyor-General.
Galle S. O. 13—1908

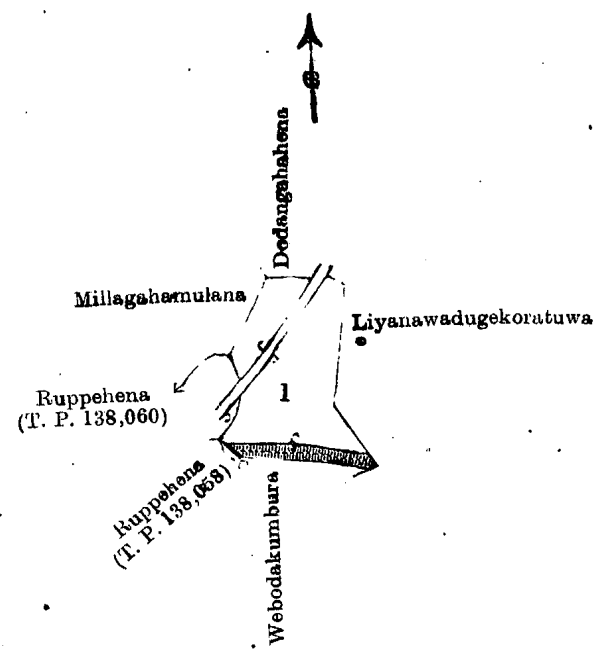
Notice under "The Waste Lands Ordinances of 1897, 1899, 1900, and 1903."

TAKE notice that unless within three months from December 4, 1908, the persons, if any, who claim any interest in the land hereinafter mentioned make claim in person or in writing to the said land or to some interest therein to J. G. Fraser, Esq., Special Officer appointed under section 28 of "The Waste Lands Ordinances, 1897, 1899, 1900, and 1903," at his office at Hill House, Mutwal, Colombo :

Such Special Officer, in pursuance of the powers vested in him by the said Ordinances, will declare by writing under his hand that the said land, to which no claim has been made, is the property of the Crown.

J. G. FRASER,
Special Officer.*Description of the Land referred to.*

The land commonly called or known as Jukatawewa, situate in the village of Angulumaduwa, in the^e Giruwa Pattu West of the Hambantota District, in the Southern Province, containing in extent 2 acres 3 rood^s and 30 perches, shown^s as lot 1 in preliminary plan 283, and in the certified tracing therefrom, and bounded as follows : on the north by Dodangahahena claimed by Bodiyaaduge Konehamy ; on the east by Liyanawaduge koratuwa claimed by Don Bastian Abeysiri Narayana ; on the south by Webodakumbura claimed by Davith Hamy ; on the west by Ruppehena claimed by Charles Kandamby (T. P. 138,058), Ruppehena claimed by ditto (T. P. 138,060), Millagahamulahena claimed by W. D. Juwanis.



Scale of 8 Chains to an Inch.

Situation : Angulumaduwa village in Giruwa Pattu West.

Preliminary plan 283.

Lot.	Name of Land.	Extent. A. R. P.
...	Jukatawewa ..	2 3 30

Field sheet P 16
49—57

Surveyor-General's Office,
Colombo, September 25, 1908.
3.268

J. B. M. RIDOUT,
for Acting Surveyor-General.
Hambantota S. O. 151—1908

Notice under "The Waste Lands Ordinances of 1897, 1899, 1900, and 1903."

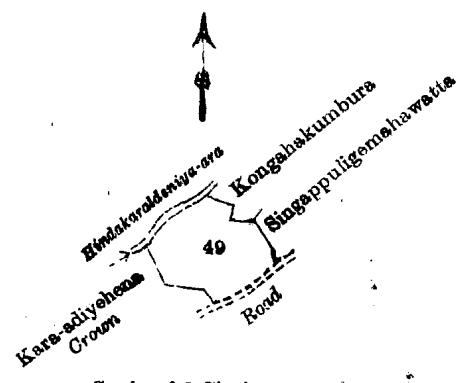
TAKE notice that unless within three months from December 4, 1908, the persons, if any, who claim any interest in the land hereinafter mentioned make claim in person or in writing to the said land or to some interest therein to J. G. Fraser, Esq., Special Officer appointed under section 28 of "The Waste Lands Ordinances, 1897, 1899, 1900, and 1903," at his office at Hill House, Mutwal, Colombo :

Such Special Officer, in pursuance of the powers vested in him by the said Ordinances, will declare by writing under his hand that the land, to which no claim has been made, is the property of the Crown.

J. G. FRASER,
Special Officer.

Description of the Land referred to.

The land commonly called or known as Ritikomekoratuwa, situated in the village of Walgammulla, in the West Giruwa pattu of the Hambantota District, in the Southern Province, containing in extent 1 acre 2 roods and 6 perches, shown as lot 49 in preliminary plan 152, and in the annexed certified tracing therefrom, and bounded as follows : on the north by Hindakaraldeniya-ara, Kongahakumbura claimed by Agalakadage Udehami and others ; on the east by Singappulige Mahawatta claimed by Agalakadage Udehami and others ; on the south by a road ; on the west by Kara-adiyehena belonging to the Crown.



Scale of 8 Chains to an Inch.

Situation: Walgammulla village in Giruwa Pattu West of Hambantota District.

Preliminary plan 152.

Lot.	Name of Land.	Extent.		
		A.	R.	P.
49	Ritikomekoratuwa ...	1	2	6

Field sheet O¹⁵_{23—31}

Surveyor-General's Office,
Colombo, September 19, 1908.
3,269

J. B. M. RIDOUT,
for Acting Surveyor-General.
Hambantota S. O. 152—1908

Notice under "The Waste Lands Ordinances of 1897, 1898, 1900, and 1903."

TAKE notice that unless within three months from December 4, 1908, the persons, if any, who claim any interest in the lands hereinafter mentioned or in any one or more of such lands make claim in person or in writing to the said lands or any of them or to some interest therein to F. Lewis, Esq., Special Officer appointed under section 28 of "The Waste Lands Ordinances, 1897, 1899, 1900, and 1903," at his office at Hill House, Mutwal, Colombo:

Such Special Officer, in pursuance of the powers vested in him by the said Ordinances, will declare by writing under his hand that the said lands or such of them, as to which no claim has been made, are the property of the Crown.

FREDERICK LEWIS,
Special Officer.

Description of the Lands referred to.

The following lots situated in the village of Dandenigama, in the Giruwa Pattu West of the Hambantota District, Southern Province, as described in the annexed certified tracing:—

Preliminary plan 366.

Lot.	Name of Land.	Extent.		
		A.	R.	P.
1	Gurugalpolayaya, Siyambalayahena, Magayaya, Konwalayayehena, Godagawahena	279	3	28
2	Godawala	0	0	4
3	Helambagahakoratuwa	0	2	31
4	Dandenigamawewa (tank)	10	0	26
10	Punchiwewa (tank)	1	2	32
		292	2	1

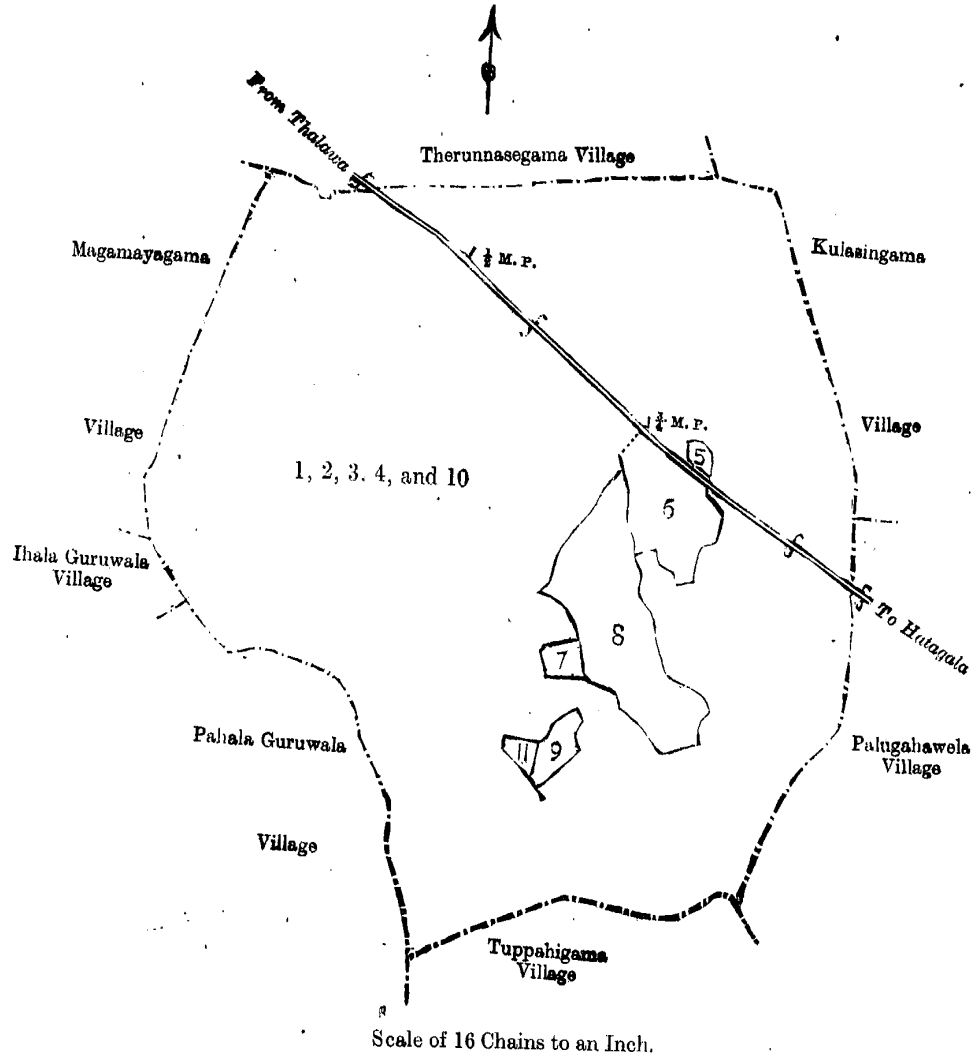
and bounded as follows: on the north by the village limit of Therunnasegama, the village limit of Kulasingama; on the east by the village limit of Kulasingama, the village limit of Palugahawela; on the south by the village limit of Tuppahigama; on the west by the village limit of Pahala Guruwala, the village limit of Ihala Guruwala, the village limit of Magamayagama.

NOTE.—The following lots lying within the above boundaries are excluded from this notice, and their aggregate acreage of 25 acres 3 roods and 14 perches is not included in the acreage of 292 acres 2 roods and 1 perch given above:—

Preliminary plan 366.

Lot.	Name of Land.	Extent.		
		A.	R.	P.
5	Burutagahawatta	0	2	1
6	Welagawawatta, Nugagahawatta, Polgahawatta, Kosgahawatta, Burutagahawatta, Neralugahawatta, Rukattanagahawatta, Daminiyagahawatta	7	0	32
7	Welacawawatta alias Egodahawatta	1	0	29
8	Dandenigamawela alias Karametiyamulana	14	2	10
9	Punchiwela	1	1	32
11	Siyambalagahawatta	0	3	30
		25	3	14

[For Tracing see page 1640.]



Situation : Dandenigama village in West Giruwa pattu of Hambantota District.

Preliminary plan 366.

Lot.	Name of Land.	Extent. A. R. P.
1	Gurugalpolayaya, Siyambalayahena, Magayaya, Konwalayayehena, Godagawahena	279 3 28
2	Godawala	0 0 4
3	Helambagahakoratuwa	0 2 31
4	Dandenigamawewa (tank)	10 0 26
10	Punchiwewa (tank)	1 2 32
		292 2 1

Lots excluded.

5	Burutagahawatta	0 2 1
6	Welagawawatta, Nugagahawatta, Polgahawatta, Kosgahawatta, Burutagahawatta, Neralugahawatta, Rukattanagahawatta, Daminiyagahawatta	7 0 32
7	Welagawawatta <i>alias</i> Egodahawatta	1 0 29
8	Dandenigamawela <i>alias</i> Karametiyamulana	14 2 10
9	Punchiwela	1 1 32
11	Siyambalagahawatta	0 3 30
		25 3 14

Field sheet P ¹¹ 54-62

Surveyor-General's Office,
Colombo, September 18, 1908.

3,270

J. B. M. RIDOUT,
for Acting Surveyor-General.
Hambantota S. O. 153-1908

Notice under "The Waste Lands Ordinances of 1897, 1899, 1900, and 1903."

TAKE notice that unless within three months from December 4, 1908, the persons, if any, who claim any interest in the lands hereinafter mentioned or in any one or more of such lands make claim in person or in writing to the said lands or any of them or to some interest therein to H. O. Fox, Esq., Special Officer appointed under section 28 of "The Waste Lands Ordinances, 1897, 1899, 1900, and 1903," at his office at Hill House, Mutwal, Colombo :

Such Special Officer, in pursuance of the powers vested in him by the said Ordinances, will declare by writing under his hand that the said lands or such of them, as to which no claim has been made, are the property of the Crown.

H. O. Fox,
Special Officer.

Description of the Lands referred to.

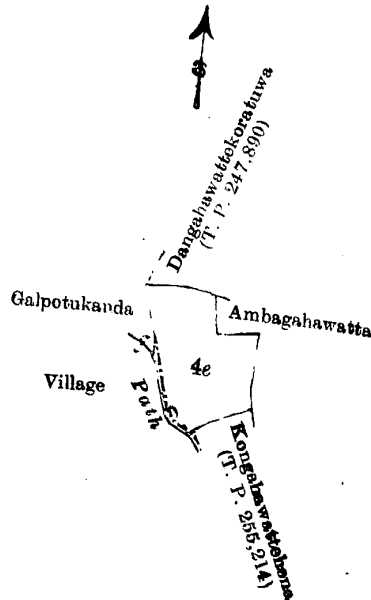
The following lots situated in the village of Ambagahena, in the Giruwa Pattu West of the Hambantota District, in the Southern Province, as described in the annexed certified tracings :—

I.

Preliminary plan 154.

Lot.	Name of Land.				Extent.
					A. R. P.
4e	Eramudugahahena	2 1 30

and bounded as follows : on the north by Dangahawattekoratuwa sold by the Crown to Hingahatge Ukkirina (T. P. 247,890) ; on the east by Ambagahawatta claimed by Hingahatge Ukkirina ; on the south by Kongahawattehena sold by the Crown (T. P. 255,214) ; on the west by the village limit of Galpotukanda.



Scale of 8 Chains to an Inch.

Situation : Ambagahahena village in West Giruwa pattu of Hambantota District.

Preliminary plan 154.

Lot.	Name of Land.				Extent.
					A. R. P.
4e	Eramudugahahena	—	—	—	2 1 30

Field sheet O 15
22—30

Surveyor-General's Office,
Colombo, October 22, 1908.

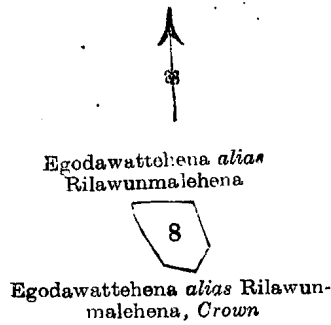
J. B. M. RIDOUT,
for Acting Surveyor-General.

II.

Preliminary plan 154.

Lot.	Name of Land.				Extent.
					A. R. P.
8	Egodawattehena	—	—	—	0 2 28

and bounded as follows : on the north, east, south, and west by Egodawattehena *alias* Rilawunmalehena declared to be Crown property under the Waste Lands Ordinances.



Scale of 8 Chains to an Inch.

Situation : Ambagahahena village in West Giruwa pattu of Hambantota District.

Preliminary plan 154.

Lot.	Name of Land.	Extent.	
		A.	R. P.
8	Egodawattehena	0	2 28

Field sheet O 15
22—30

Surveyor-General's Office,
Colombo, October 22, 1908.
3,271

J. B. M. RIDOUT,
for Acting Surveyor-General.
Hambantota S. O. 154—1908

Notice under "The Waste Lands Ordinances of 1897, 1899, 1900, and 1903."

TAKE notice that unless within three months from December 4, 1908, the persons, if any, who claim any interest in the lands hereinafter mentioned or in any one or more of such lands or to some interest therein make claim in person or in writing to the said lands or any of them or to some interest therein to W. E. Wait, Esq., Special Officer appointed under section 28 of "The Waste Lands Ordinances, 1897, 1899, 1900, and 1903," at his office at Hill House, Mutwal, Colombo :

Such Special Officer, in pursuance of the powers vested in him by the said Ordinances, will declare by writing under his hand that the said lands or such of them, as to which no claim has been made, are the property of the Crown.

W. E. WAIT,
Special Officer.

Description of the Lands referred to.

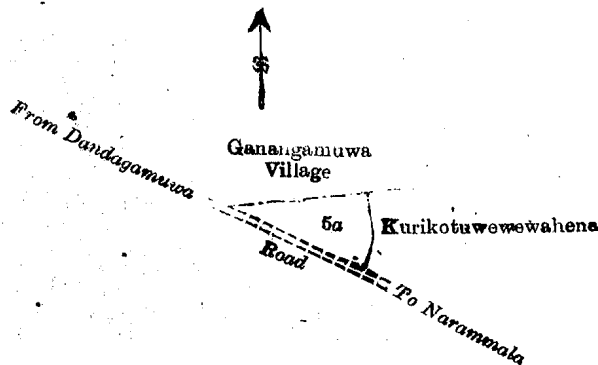
The following lots situated in the village of Nakkawatta, in the Yatikaha korale of the Katugampola hatpattu of the Kurunegala District, in the North-Western Province, as described in the annexed certified tracings :—

I.

Preliminary plan 202.

Lot.	Name of Land.	Extent.	
		A.	R. P.
5a	Galagawahena (P. P. 2,738/F1,213)	0	3 34

and bounded as follows : on the north by the village limit of Ganangamuwa ; on the east by Kurikotuwewewehena claimed by Nuna Chena Muna Mohamadu Tamby and others ; on the south and west by the road from Narammala to Dandagamuwa.



Scale of 8 Chains to an Inch.

Situation : Nakkawatta village in Yatikaha korale of Kurunegala District.

Preliminary plan 202.

Lot.	Name of Land.	Extent.		
		A.	R.	P.
5a	Galagawahena (P. P. 2,738/F1,213)	0	3	34

Field sheet I ¹³₄₉₋₅₇

Surveyor-General's Office,
Colombo, September 8, 1908.

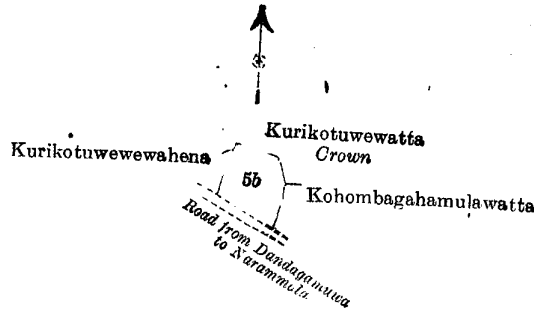
J. B. M. RIDOUT,
for Acting Surveyor-General.

II.

Preliminary plan 202.

Lot.	Name of Land.	Extent.		
		A.	R.	P.
5b	Nakkawatta school premises (P. P. 3,077 R1,234 and 13,793)	0	3	4

and bounded as follows : on the north by Kurikotuwewatta claimed by the Crown ; on the east by Kurikotuwewatta claimed by the Crown, Kohombagahamulawatta claimed by Ratnayaka Mudiyansele Punchirala and Guruhamy ; on the south by the road from Narammala to Dandagamuwa ; on the west by Kurikotuwewahena claimed by Nuna Chena Muna Mohamadu Tamby and others, Kurikotuwewatta claimed by the Crown.



Scale of 8 Chains to an Inch.

Situation : Nakkawatta village in Yatikaha korale of Kurunegala District.

Preliminary plan 202.

Lot.	Name of Land.	Extent.		
		A.	R.	P.
5b	Nakkawatta school premises (P. P. 3,077 R1,234 and 13,793)	0	3	4

Field sheet I ¹³₄₉₋₅₇

Surveyor-General's Office,
Colombo, September 8, 1908.

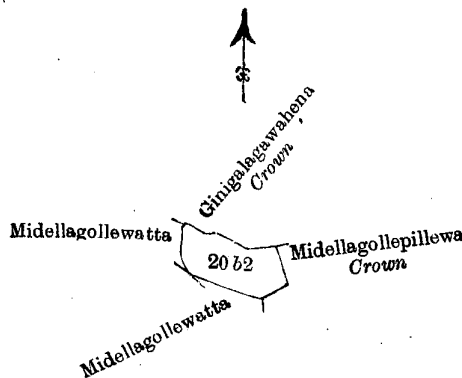
J. B. M. RIDOUT,
for Acting Surveyor-General.

III.

Preliminary plan 202.

Lot.	Name of Land.	Extent.		
		A.	R.	P.
20b2	Midellagollehena	0	3	19

and bounded as follows : on the north by Gimigalagawahena claimed by the Crown ; on the east by Midellagollepillewa claimed by the Crown ; on the south by Midellagollewatta sold by the Crown to Patiraja Mudiyansele Punchi Menika and others ; on the west by Midellagollewatta sold by the Crown to Patiraja Mudiyansele Punchi Menika and others.



Scale of 8 Chains to an Inch.

Situation : Nakkawatta village in Yatikaha korale of Kurunegala District.

Preliminary plan 202.

Lot.	Name of Land.	Extent. A. R. P.
2062	Midellagollehena	0 3 19

Field sheet I 18
1—9

Surveyor-General's Office,
Colombo, September 8, 1908.

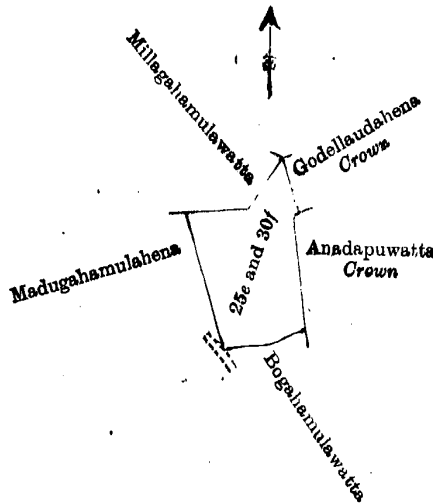
J. B. M. RIDOUT,
for Acting Surveyor-General.

IV.

Preliminary plan 202.

Lot.	Name of Land.	Extent. A. R. P.
25e	Godellapaulahena	0 0 26
30f	Do.	2 2 22
		2 3 8

and bounded as follows : on the north by Millagahamulawatta sold by the Crown to Ratnayaka Mudiyansele Kirihamy ; on the east by Godellaudahena claimed by the Crown, Anadapuwwatta claimed by the Crown ; on the south by Bogahamulawatta sold by the Crown to Jayamaha Hitihamilage Dingiri Banda and others ; on the west by Madugahamulahena sold by the Crown to Ratnayaka Arachchilage Puchappuhamy.



Scale of 8 Chains to an Inch.

Situation : Nakkawatta village in Yatikaha korale of Kurunegala District.

Preliminary plan 202.

Lot.	Name of Land.	Extent. A. R. P.
25e	Godellapaulahena	0 0 26
30f	Do.	2 2 22
		2 3 8

Field sheet I 18
1—9

Surveyor-General's Office,
Colombo, September 8, 1908.

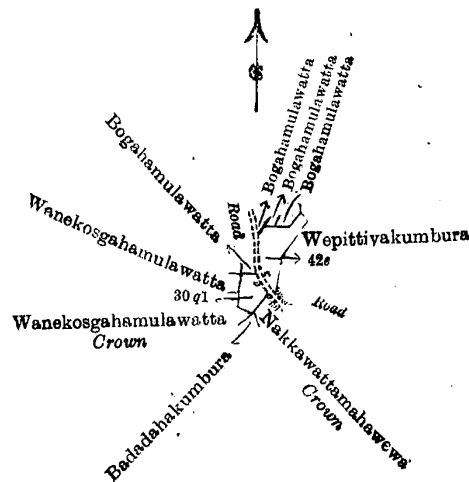
J. B. M. RIDOUT,
for Acting Surveyor-General.

V.

Preliminary plan 202.

Lot.	Name of Land.	Extent. A. R. P.
30g1	Wewawana	0 0 23
42e	Do.	0 1 3
		0 1 26

and bounded as follows : on the north by Bogahamulawatta sold by the Crown to Puchirala Vidane, Wepittiya-kumbura claimed by Ratnayaka Mudiyansele Puchirala Vidane and others ; on the east by Wepittiya-kumbura claimed by Ratnayaka Mudiyansele Puchirala Vidane and others, a road ; on the south by Nakkawattamahawewa claimed by the Crown, Badadahakumbura claimed by Ratnayaka Mudiyansele Ausadahamy and others, Wanekosgahamulawatta claimed by the Crown ; on the west by Wanekosgahamulawatta claimed by the Crown, Wanekosgahamulawatta sold by the Crown to Ratnayaka Mudiyansele Kaduruhamy and another, Bogahamulawatta sold by the Crown to ditto, a road.



Scale of 8 Chains to an Inch.

Situation : Nakkawatta village in Yatikaha korale of Kurunegala District.

Preliminary plan 202.

Lot.	Name of Land.			Extent.		
				A.	R.	P.
30q1	Wewawana	0	0	23
42e	Do.	0	1	3
				0	1	26

Field sheet I ¹⁸₁₋₉

Surveyor-General's Office,
Colombo. September 8, 1908.

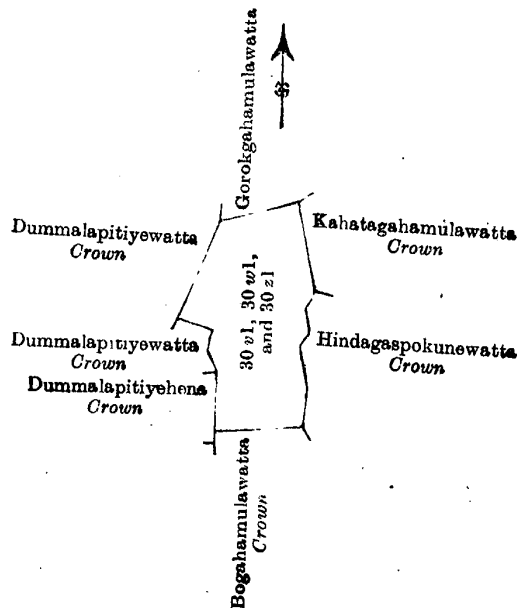
J. B. M. RIDOUT,
for Acting Surveyor-General.

VI.

Preliminary plan 202.

Lot.	Name of Land.			Extent.		
				A.	R.	P.
30v1	Gorokgahahena	2	0	38
30w1	Gorokgahahena (cemetery)	0	0	13
30z1	Godellaudahena	2	0	10
				4	1	21

and bounded as follows : on the north by Gorokgahamulawatta sold by the Crown to Herat Mudiyansele Bandirala and another ; on the east by Kahatagahamulawatta claimed by the Crown, Hindagaspokunewatta claimed by the Crown ; on the south by Bogahamulawatta claimed by the Crown ; on the west by Dummalapitiyehena claimed by the Crown, Dummalapitiyewatta claimed by the Crown.



Scale of 8 Chains to an Inch.

Situation : Nakkawatta village in Yatikaha korale of Kurunegala District.

Preliminary plan 202.

Lot.	Name of Land.	Extent.		
		A.	R.	P.
30v1 ..	Gorokgahahena	2	0 3
30w1 ..	Gorokgahahena (cemetery)	0	0 13
30z1 ..	Godellaudahena	2	0 10
			<u>4</u>	<u>1 21</u>

Surveyor-General's Office,
Colombo, September 8, 1908.

Field sheet I ¹⁸₁₋₉

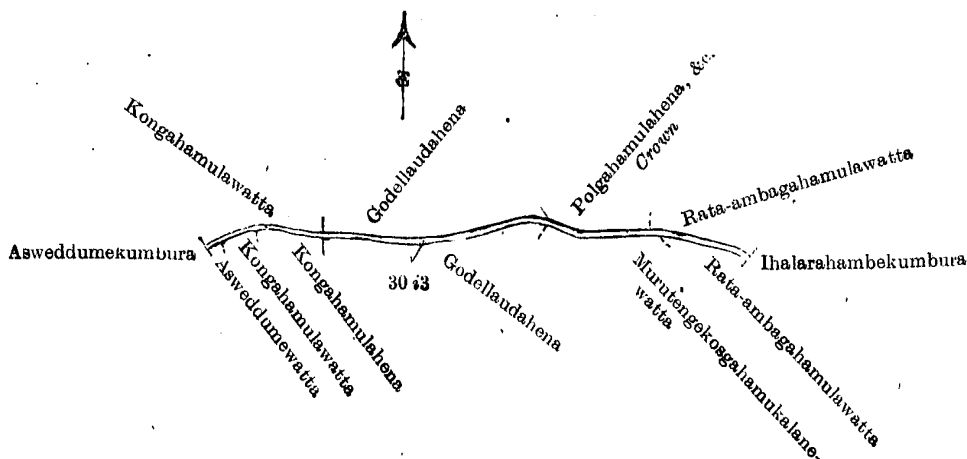
J. B. M. RIDOUT,
for Acting Surveyor-General.

VII.

Preliminary plan 202.

Lot.	Name of Land.	Extent.		
		A.	R.	P.
30i3 ..	Gansabhapara	0	2 6

and bounded as follows : on the north by Kongahamulawatta sold by the Crown to Maha-achhari Naidelage Appu Naide and another, Godellaudahena sold by the Crown to Frederick Richard Senanayaka, Polgahamulahena, &c., claimed by the Crown, Rata-ambagahamulawatta sold by the Crown to Ratnayaka Mudiyansele Kiri Banda ; on the east by Ihalarahambekumbura claimed by D. T. Senanayaka, Mudaliyar ; on the south by Rata-ambagahamulawatta sold by the Crown to Ratnayaka Mudiyansele Kiri Banda, Murutengekosgahamukalanewatta sold by the Crown to Frederick Richard Senanayaka, Godellaudahena sold by the Crown to ditto, Kongahamulahena sold by the Crown to Maha-achhari Mudiyansele Samel Naide, Kongahamulawatta sold by the Crown to Maha-achhari Mudiyansele Appu Naide, Asweddumewatta sold by the Crown to Herat Mudiyansele Panchirala ; on the west by Asweddumekumbura claimed by Marasinhe Mudiyansele Ungu Naide and others.



Scale of 8 Chains to an Inch.

Situation : Nakkawatta village in Yatikaha korale of Kurunegala District.

Preliminary plan 202.

Lot.	Name of Land.	Extent.		
		A.	R.	P.
30i3 ..	Gansabhapara	0	2 6

Surveyor-General's Office,
Colombo, September 8, 1908.

Field sheet I ¹⁸₁₋₉

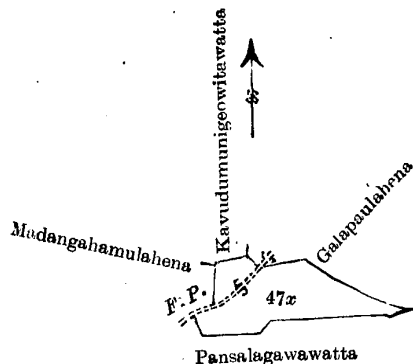
J. B. M. RIDOUT,
for Acting Surveyor-General.

VIII.

Preliminary plan 202.

Lot.	Name of Land.	Extent.		
		A.	R.	P.
47x ..	Pansalgala	1	3 28

and bounded as follows : on the north by Kawudumunigeowitawatta sold by the Crown to Ratnayaka Mudalige Mutu Menika and others, Galapaulahena sold by the Crown to Herat Mudiyansele Panchirala and others ; on the east by Galapaulahena sold by the Crown to Herat Mudiyansele Panchirala and others ; on the south by Pansalagawawatta sold by the Crown to M. A. P. Dharmaratne ; on the west by Pansalagawawatta sold by the Crown to M. A. P. Dharmaratne, a footpath, Madangahamulahena sold by the Crown to Jayamaha Hitihamillage Menikhamy.



Scale of 8 Chains to an Inch.

Situation : Nakkawatta village in Yatikaha korale of Kurunegala District.
Preliminary plan 202.

Lot.	Name of Land.	Extent. A. R. P.
47x ..	Pansalgala ..	1 3 28

Field sheet I 18
1-9

Surveyor-General's Office,
Colombo, September 8, 1908.

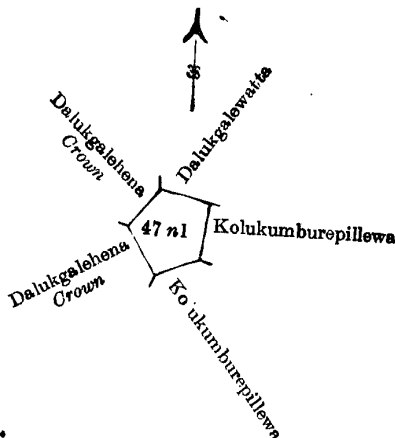
J. B. M. RIDOUT,
for Acting Surveyor-General.

IX.

Preliminary plan 202.

Lot.	Name of Land.	Extent. A. R. P.
47n1 ..	Dalukgala ..	0 3 26

and bounded as follows: on the north by Dalukgalawatta sold by the Crown to Hiralu Patirajage Meyappuhamy of Nakkawatta; on the east by Kolukumburepillewa sold by the Crown to Maha-arachchilage Juan Naide; on the south by Kolukumburepillewa sold by the Crown to Panambarage Sinno Naide; on the west by Dalukgalahena claimed by the Crown.



Scale of 8 Chains to an Inch.

Situation : Nakkawatta village in Yatikaha korale of Kurunegala District.
Preliminary plan 202.

Lot.	Name of Land.	Extent. A. R. P.
47n1 ..	Dalukgala ..	0 3 26

Field sheet I 18
1-9

Surveyor-General's Office,
Colombo, September 8, 1908.

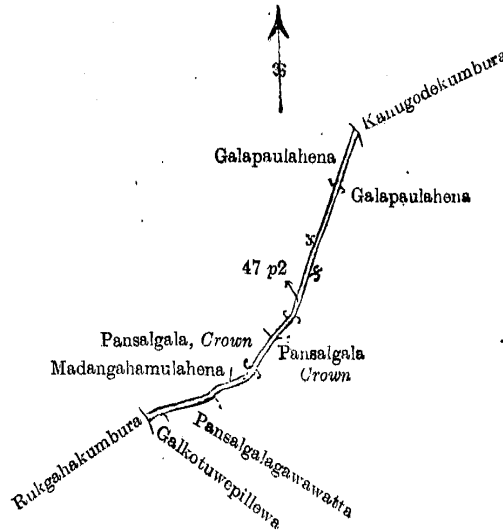
J. B. M. RIDOUT,
for Acting Surveyor-General.

X.

Preliminary plan 202.

Lot.	Name of Land.	Extent. A. R. P.
47p2 ..	Gansabhapara ..	0 1 20

and bounded as follows: on the north by Kanugodekumbura claimed by Herat Mudiyansele Ungurala Vedarala; on the east by Galapaulahena sold by the Crown to Herat Mudiyansele Punchirala and others, Pansalgala claimed by the Crown; on the south by Pansalgala claimed by the Crown, Pansalgagalagawawatta sold by the Crown to Mihindukulasuriya Anthony Perera Dhaimaratne, Galkotuwepilewa sold by the Crown to Ratnayaka Mudiyansele Ungohamy; on the west by Rukgahakumbura claimed by Dingiri Allage Appuhamy and others, Madangahamulahena sold by the Crown to Jayamahahitihamillage Menikhamy, Pansalgala claimed by the Crown, Galapaulahena sold by the Crown to Herat Mudiyansele Punchirala and others.



Scale of 8 Chains to an Inch.

Situation: Nakkawatta village in Yatikaha korale of Kurunegala District.

Preliminary plan 202.

Lot.	Name of Land.	Extent. A. R. P.
47p2	Gansabhapara	0 1 20

Field sheet I 18
I-9

Surveyor-General's Office,
Colombo, September 8, 1908.

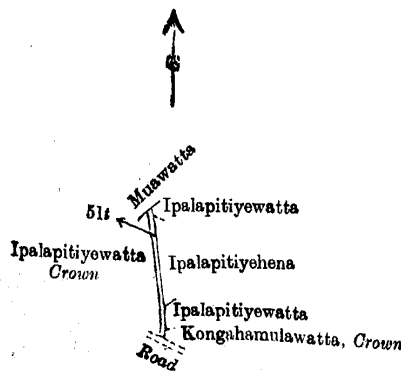
J. B. M. RIDOUT,
for Acting Surveyor-General.

XI.

Preliminary plan 202.

Lot.	Name of Land.	Extent. A. R. P.
51t	Gansabhapara	0 0 17

and bounded as follows: on the north by Muawatta claimed by Ratnayaka Mudiyansele Punchirala Vidane; on the east by Ipalapitiyewatta sold by Jayamahahitihamillage Ukku Banda and another, Ipalapitiyehena sold by the Crown to ditto, Ipalapitiyewatta sold by the Crown to ditto, Kongahamulawatta claimed by the Crown; on the south by a road; on the west by Ipalapitiyewatta claimed by the Crown



Scale of 8 Chains to an Inch.

Situation : Nakkawatta village in Yatikaha korale of Kurunegala District.

Preliminary plan 202.			Extent.
Lot.	Name of Land.		A. R. P.
51t	Gansabhāpara		0 0 17

Field sheet I 18
1—9

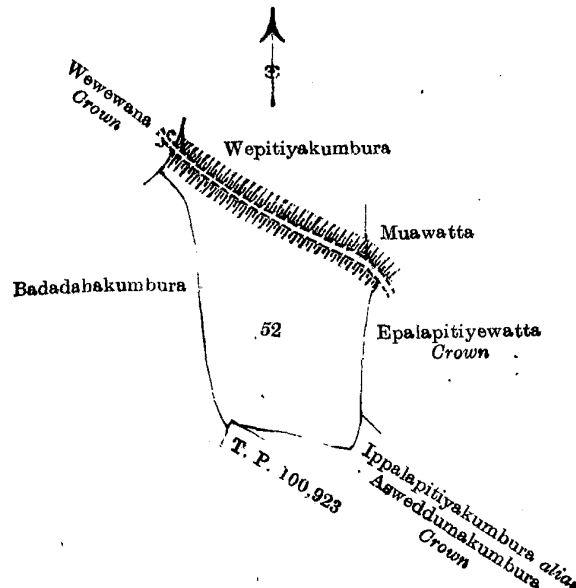
Surveyor-General's Office,
Colombo, September 8, 1908.

J. B. M. RIDOUT,
for Acting Surveyor-General.

XII.

Preliminary plan 202.			Extent.
Lot.	Name of Land.		A. R. P.
52	Nakkawattamahawewa		6 3 2

and bounded as follows : on the north by Wepitiekumbura claimed by Ratnayaka Mudiyansele Panchirala Vidane, Muawatta claimed by Ratnayaka Mudiyansele Panchirala Vidane ; on the east by Epalapitiewatta claimed by the Crown, Ipalapitiekumbura *alias* Asweddumakumbura claimed by the Crown ; on the south by Ipalapitiekumbura *alias* Asweddumekumbura claimed by the Crown, T. P. 100,923 ; on the west by Badadahakumbura claimed by Ratnayaka Mudiyansele Ausadahamy and others, Wewawana claimed by the Crown.



Scale of 8 Chains to an Inch.

Situation : Nakkawatta village in Yatikaha korale of Kurunegala District.

Preliminary plan 202.			Extent.
Lot.	Name of Land.		A. R. P.
52	Nakkawattamahawewa		6 3 20

Field sheet I 18
1—9

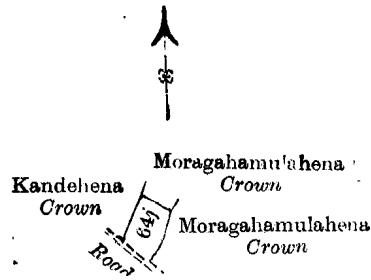
Surveyor-General's Office,
Colombo, September 8, 1908.

J. B. M. RIDOUT,
for Acting Surveyor-General.

XIII.

Preliminary plan 202.			Extent.
Lot.	Name of Land.		A. R. P.
64j	Moragahamulahena (cemetery)		0 1 10

and bounded as follows : on the north and east by Moragahamulahena claimed by the Crown ; on the south by a road ; on the west by Kandehena claimed by the Crown.



Scale of 8 Chains to an Inch.

Situation : Nakkawatta village in Yatikaha korale of Kurumegala District.
Preliminary plan 202.

Lot.	Name of Land.	Extent. A. R. P.
64j	Moragahamulahena (cemetery)	0 1 10

Field sheet I 18
1-9

Surveyor-General's Office,
Colombo, September 8, 1908.

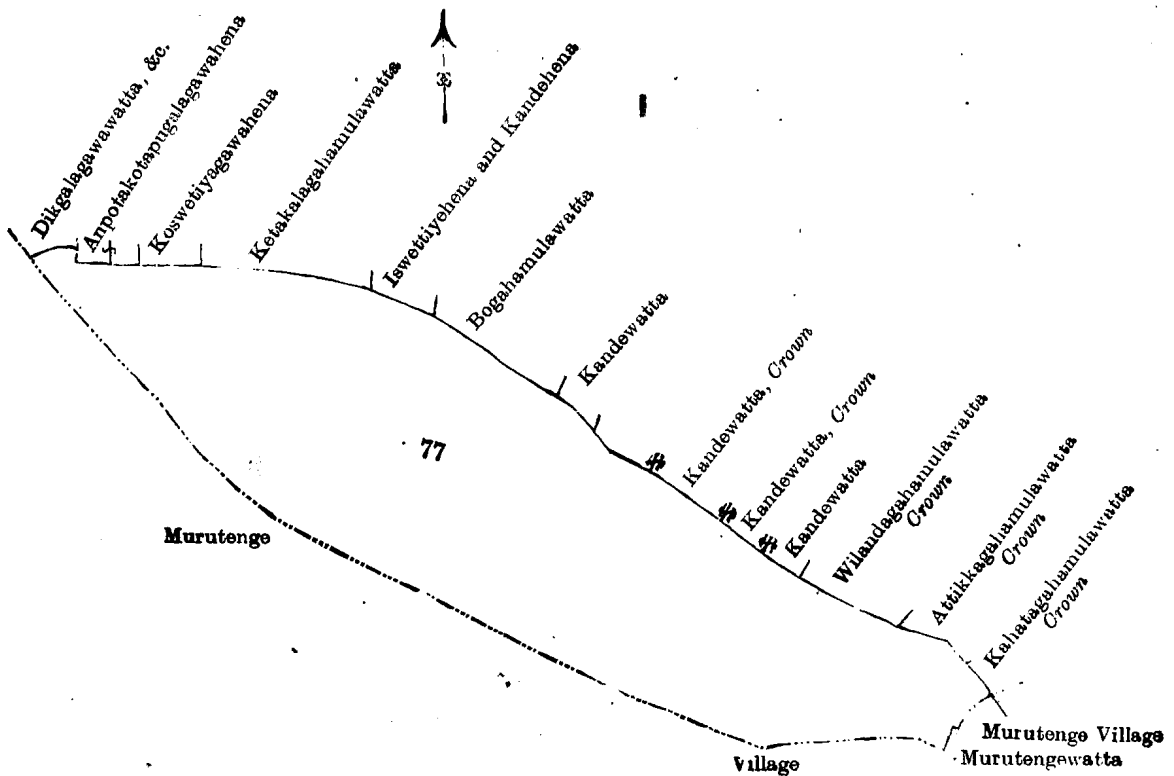
J. B. M. RIDOUT,
for Acting Surveyor-General.

XIV.

Preliminary plan 202.

Lot.	Name of Land.	Extent. A. R. P.
77	Murutenge.	33 3 25

and bounded as follows : on the north by Dikgalagawawatta, &c., claimed by Dingiri Menika. Peduru Appu, and others, Anpotakotapugalahawahena sold by the Crown to Sinhaha Mudiyansele Guruhamy and others, Koswetiyyagawahena sold by the Crown to Adikari Mudiyansele Kiri Menika and others, Ketakelagahamulawatta sold by the Crown to Sinha Mudiyansele Guruhamy and others, Iswetiyyehena and Kandehena sold by the Crown to Mihindukulasuriya Anthony Perera Dharmaratne, Bogahamulawatta sold by the Crown to Edirisinha Mudiyansele Janis Appuhamy and others, Kandewatta sold by the Crown to Mihindukulasuriya Anthony Perera Dharmaratne, Kandewatta claimed by the Crown, Kandewatta sold by the Crown to Mihindukulasuriya Anthony Perera Dharmaratne, Wilandagahamulawatta claimed by the Crown, Attikagahamulawatta claimed by the Crown, Kahatagahamulawatta claimed by the Crown ; on the east by the village limit of Murutenge, Murutengewatta sold by Crown to by Mrs. J. P. Obeyesekere ; on the south and west by the village limit of Murutenge.



Scale of 8 Chains to an Inch.

Situation : Nakkawatta village in Yatikaha korale of Kurunegala District.

Preliminary plan 202.

Lot.	Name of Land.	Extent.		
		A.	R.	P.
77	Murutenge	33	3	25

Field sheet I 18
1-9

Surveyor-General's Office,
Colombo, September 8, 1908.
3,272

J. B. M. RIDOUT,
for Acting Surveyor-General.
Kurunegala S. O. 46—1908

Notice under "The Waste Lands Ordinances of 1897, 1899, 1900, and 1903."

TAKE notice that unless within three months from December 4, 1908, the persons, if any, who claim any interest in the lands hereinafter mentioned or in any one or more of such lands or to some interest therein make claim in person or in writing to the said lands or any of them or to some interest therein to J. G. Fraser, Esq., Special Officer appointed under section 28 of "The Waste Lands Ordinances, 1897, 1899, 1900, and 1903," at his office at Hill House, Mutwal, Colombo :

Such Special Officer, in pursuance of the powers vested in him by the said Ordinances, will declare by writing under his hand that the said lands or such of them, as to which no claim has been made, are the property of the Crown.

J. G. FRASER,
Special Officer.

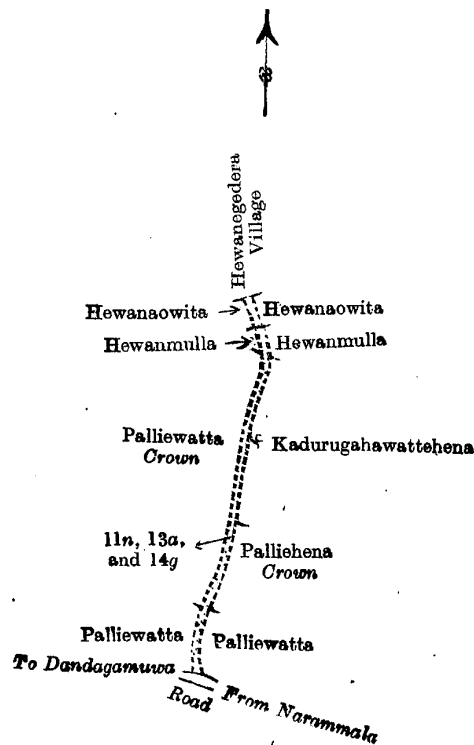
Description of the Lands referred to.

The following lots situated in the village of Horambawa, in the Medaketiya korale of the Katugampola hatpattu of the Kurunegala District, in the North-Western Province, as described in the annexed certified tracing :—

Preliminary plan 210.

Lot.	Name of Land.	Extent.		
		A.	R.	P.
11n	Footpath from Horambawa to Hewanegedera	0	0	32
13a	Do.	0	0	3
14g	Do.	0	0	10
		0	1	5

and bounded as follows : on the north by the village limit of Hewanegedera ; on the east by Hewanaowita sold by the Crown to Perumbada Uditurayalage Wattuwa, Hewanmulla sold by the Crown to ditto, Kadurugahawattihena sold by the Crown, Palliehena claimed by the Crown ; Palliyawatta sold by the Crown ; on the south by the road from Narammala to Dandagamuwa ; on the west by Palliyawatta sold by the Crown, Palliyawatta belonging to the Crown, Hewanmulla sold by the Crown to Perumbada Uditurayalage Wattuwa Hewanowita sold by the Crown to ditto.



Scale of 8 Chains to an Inch.

Situation : Horambawa village in Katugampola hatpattu of Kurunegala District.

Preliminary plan 210.

Lot.	Name of Land.	Extent.		
		A.	R.	P.
11n	Footpath from Horambawa to Hewanegedera	0	0	32
13a	Do.	0	0	3
14g	Do.	0	0	10
		<hr/>		
		0	1	5

Surveyor-General's Office,
Colombo, September 21, 1908.
3,273

J. B. M. RIDOUT,
for Acting Surveyor-General.
Kurunegala S. O. 47—1908

Notice under "The Waste Lands Ordinances of 1897, 1899, 1900, and 1903."

TAKE notice that unless within three months from December 4, 1908, the persons, if any, who claim any interest in the lands hereinafter mentioned or in any one or more of such lands make claim in person or in writing to the said lands or any of them or to some interest therein to W. E. Wait, Esq., Special Officer appointed under section 28 of "The Waste Lands Ordinances, 1897, 1899, 1900, and 1903," at his office at Hill House, Mutwal, Colombo :

Such Special Officer, in pursuance of the powers vested in him by the said Ordinances, will declare by writing under his hand that the said lands or such of them, as to which no claim has been made, are the property of the Crown.

W. E. WAIT,
Special Officer.

Description of the Lands referred to.

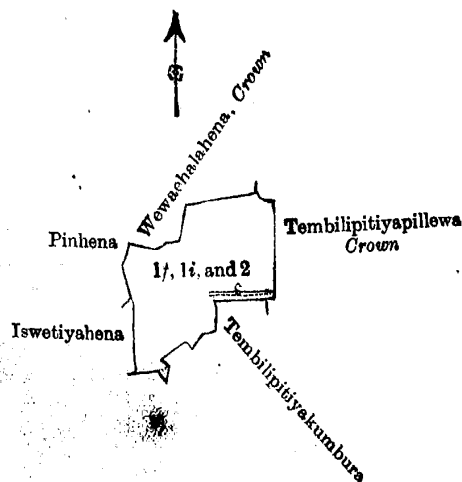
The following lots situate in the village of Pallegedera, in the Medaketiya korale of the Katugampola hatpattu, in the Kurunegala District, in the North-Western Province, as described in the annexed certified tracings :—

I.

Preliminary plan 205.

Lot.	Name of Land.	Extent.		
		A.	R.	P.
1/	Wewalangepitiya (cemetery)	1	2	3
1i	Pitiyagala	0	1	4
2	Tembilipitiyawewa (tank)	1	2	15
		<hr/>		
		3	1	22

and bounded as follows : on the north by Wewachalahena claimed by the Crown, Tembilipitiyapillewa claimed by the Crown ; on the east by Tembilipitiyapillewa claimed by the Crown ; on the south by Tembilipitiyapillewa claimed by the Crown, Tembilipitiyakumbura claimed by Bandiya Welduraya ; on the west by Iswetiya-hena claimed by M. Punchi Naide, Pinhena claimed by Waduressa Sobhita Unnanse.



Scale of 8 Chains to an Inch.

Situation : Pallegedera village in Medaketiya korale of Kurunegala District.

Preliminary plan 205.

Lot.	Name of Land.			Extent.		
				A.	R.	P.
1f	Wewalangepitiya (cemetery)	1	2	3
1i	Pitiyagala	0	1	4
2	Tembilipitiyawewa (tank)	1	2	15
				<u>3</u>	<u>1</u>	<u>22</u>

Field sheet 49—50, 57—58, &c.

Surveyor-General's Office,
Colombo, June 13, 1908.

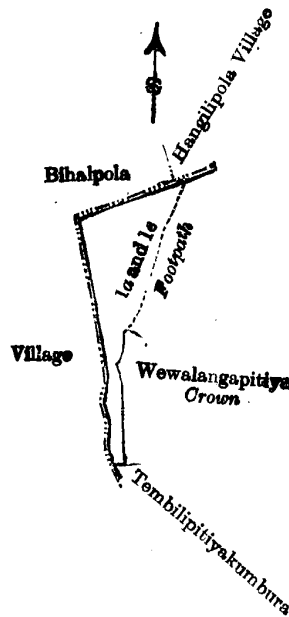
W. C. S. INGLIS,
for Acting Surveyor-General.

II.

Preliminary plan 205

Lot.	Name of Land.			Extent.		
				A.	R.	P.
1a	Pinhena	1	3	28
1e	Iswetiyeppillewa	0	0	31
				<u>2</u>	<u>0</u>	<u>19</u>

and bounded as follows: on the north by the village limit of Bihalpola, the village limit of Hangipola; on the east by a footpath, Wewalangepitiya claimed by the Crown; on the south by Tembilipitiyakumbura claimed by Bandiya Welduraya and others; on the west by the village limit of Bihalpola.



Scale of 8 Chains to an Inch.

Situation : Pallegedera village in Medaketiya korale of Kurunegala District.

Preliminary plan 205.

Lot.	Name of Land.			Extent.		
				A.	R.	P.
1a	Pinhena	1	3	28
1e	Iswetiyeppillewa	0	0	31
				<u>2</u>	<u>0</u>	<u>19</u>

Field sheets I 13 50—58 & I 18 2—10

Surveyor-General's Office
Colombo, August 11, 1908.

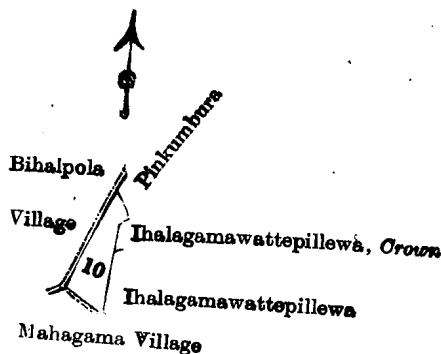
J. B. M. RIDOUT,
for Acting Surveyor-General.

III.

Preliminary plan 205.

Lot.	Name of Land.	Extent. A. R. P.
10 ..	Pinhena ..	0 2 18

and bounded as follows: on the north by Pinkumbura claimed by Bihalpola temple; on the east by Ihalagama-wattepillewa claimed by the Crown, Ihalagamawattepillewa sold by the Crown to Menikranpedidurayalage Setuwa Veda; on the south by the village limit of Mahagama; on the west by the village limit of Bihalpola.



Scale of 8 Chains to an Inch.

Situation: Pallegedera village in Medaketiya korale of Kurunegala District.

Preliminary plan 205.

Lot.	Name of Land.	Extent. A. R. P.
10 ..	Pinhena ..	0 2 18

Field sheet I ¹⁸/₂₋₁₀

Surveyor-General's Office,
Colombo, August 11, 1908.
3,274

J. B. M. RIDOUT,
for Acting Surveyor-General.
Kurunegala S. O. 48—1908

Notice under "The Waste Lands Ordinances of 1897, 1899, 1900, and 1903."

TAKE notice that unless within three months from December 4, 1908, the persons, if any, who claim any interest in the lands hereinafter mentioned or in any one or more of such lands make claim in person or in writing to the said lands or any of them or to some interest therein to W. E. Wait, Esq., Special Officer appointed under section 28 of "The Waste Lands Ordinances, 1897, 1899, 1900, and 1903," at his office at Hill House, Mutwal, Colombo:

Such Special Officer, in pursuance of the powers vested in him by the said Ordinances, will declare by writing under his hand that the said lands or such of them, as to which no claim has been made, are the property of the Crown.

W. E. WAIT,
Special Officer.

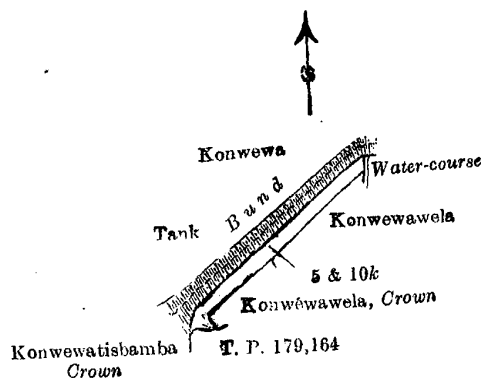
Description of the Lands referred to.

The following lots situated in the village of Konwewa, in the Timbiriwa tulana of the Eppawala korale of the Nuwaragam palata, in the North-Central Province, as described in the annexed certified tracing:—

Preliminary plan 380.

Lot.	Name of Land.	Extent. A. R. P.
5 ..	Alutwattehena ..	0 0 15
10k ..	Konwewapasbamba ..	0 2 8
		0 2 23

and bounded as follows: on the north by the Konwewa tank bund; on the east by a water-course, Konwewawela claimed by the villagers of Konwewa, Konwewawela claimed by the Crown; on the south by T. P. 179,164; on the west by Konwewatisbamba declared to be Crown property under the Waste Lands Ordinances.



Scale of 8 Chains to an Inch.

Situation : Konwewa village in Timbiriwa tulana of Eppawala korale of Anuradhapura District.

Preliminary plan 380.

Lot.	Name of Land.				Extent.		
					A.	R.	P.
5	Alutwattehena	0	0	15
10k	Konwewapabamba	0	2	8
					0	2	23

Field sheet F ¹⁴₂₀₋₂₈Surveyor-General's Office,
Colombo, October 16, 1908.

3,275

J. B. M. RIDOUT,
for Acting Surveyor-General.

Anuradhapura S. O. 39—1908

Notice under "The Waste Lands Ordinances of 1897, 1898, 1900, and 1903."

TAKE notice that unless within three months from December 4, 1908, the persons, if any, who claim any interest in the lands hereinafter mentioned or in any one or more of such lands appear before the Assistant Government Agent of the Matara District at the Matara Kachcheri and make claim to the said lands or any of them or to some interest therein:

Such Assistant Government Agent, in pursuance of the powers vested in him by "The Waste Lands Ordinances of 1897, 1899, 1900, and 1903," will declare by writing under his hand that the said lands or such of them, as to which no claim has been made, are the property of the Crown.

W. L. KINDERSLEY,
Assistant Government Agent.

Description of the Lands referred to.

The following lots situated in the village of Welive, in Morawak korale of the Matara District :—

I.

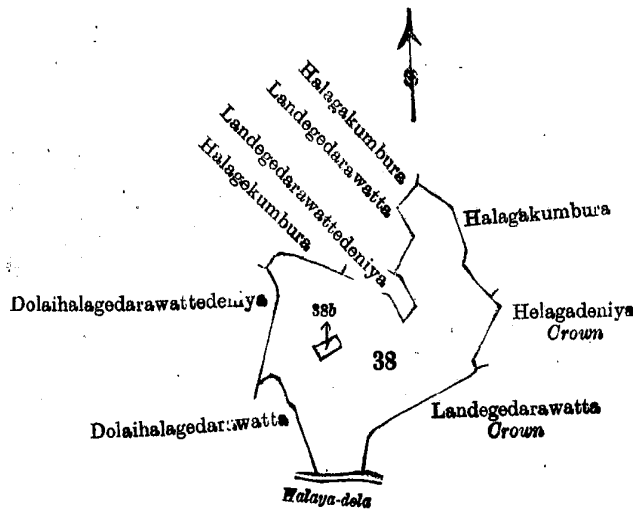
Preliminary plan 10.

Lot.	Name of Land.				Extent.		
					A.	R.	P.
38	Dolaihalagederahena <i>alias</i> Halagakumburegodella	6	2	33

and bounded as follows : on the north by Halagakumbura claimed by W. Don Bastian and others, Landegederawattedeniya claimed by W. Don Bastian and others, Landegederawatta claimed by W. Don Bastian and others, and Halagakumbura claimed by W. Don Bastian and others ; on the east by Halagakumbura claimed by W. Don Bastian and others, Helagedeniya belonging to the Crown, and Landegederawatta declared Crown ; on the south by Halayadola ; and on the west by Dolaihalagederawatta and Dolaihalagederawattedeniya claimed by Yaddehige Babunhamy and others.

NOTE.—The following lot lying within the above boundaries is excluded from this notice, and its extent of 9 perches is not included in the acreage of 6 acres 2 roods and 33 perches given above :—

Lot.	Name of Land.				Extent.		
					A.	R.	P.
38b	Dolaihalagederahena <i>alias</i> Halagakumburegodella	0	0	9



Scale of 8 Chains to an Inch.

Situation : Weliwe village in Morawak korale of Matara District.

Preliminary plan 10.

Lot.	Name of Land.	Extent. A. R. P.
38	Dolaihalagedarahena <i>alias</i> Halagakumburegodella	6 2 33
<i>Lot excluded.</i>		
38b	Dolaihalagedarahena <i>alias</i> Halagakumburegodella	0 0 9

Field sheet O₂₄₋₃₂¹⁴

Surveyor-General's Office,
Colombo, May 21, 1908.

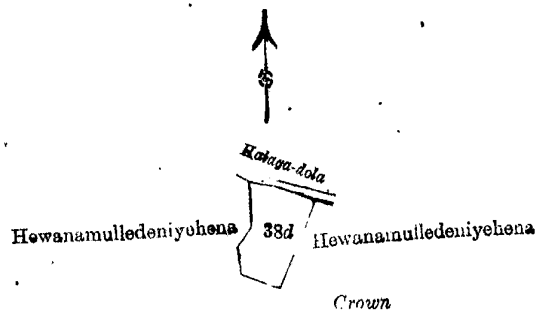
P. D. WARREN,
Surveyor-General.

II.

Preliminary plan 10.

Lot.	Name of Land.	Extent. A. R. P.
38d	Egodahakoratuwa	0 3 30

and bounded as follows : on the north by Halagadola ; on the east, south, and west by Hewanamulledeniya-hena declared Crown.



Scale of 8 Chains to an Inch.

Situation : Weliwe village in Morawak korale of Matara District.

Preliminary plan 10.

Lot.	Name of Land.	Extent. A. R. P.
38d	Egodahakoratuwa	0 3 30

Field sheet O₂₄₋₃₂¹⁴

Surveyor-General's Office,
Colombo, May 21, 1908.

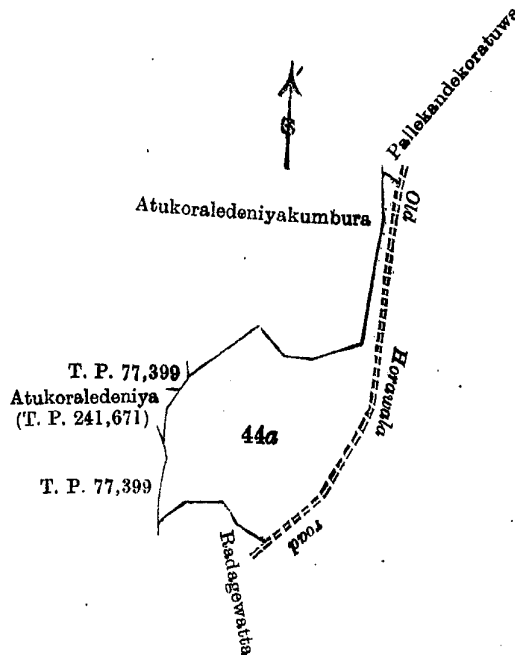
P. D. WARREN,
Surveyor-General.

III.

Preliminary plan 10.

Lot.	Name of Land.	Extent.	
		A.	R. P.
44a ..	Tumbemullehena ..	6	1 8

and bounded as follows: on the north by Pallekandekoratuwa and Atukoraledeniyekumbura claimed by Yaddhige Urudihamy and others; on the east by old Horawala road; on the south by Radagewatta claimed Vitanepatiranage Don Pedris; on the west by land described in T. P. 77,399, Atukoraledeniya claimed by Silva Abewardene and others (T. P. 241,871), land described in T. P. 77,399, and Atukoraledeniyekumbura claimed by Yaddhige Urudihamy and others.



Scale of 8 Chains to an Inch.

Situation: Welive village in Morawak korale of Matara District.

Preliminary plan 10.

Lot.	Name of Land.	Extent.	
		A.	R. P.
44a ..	Tumbemullehena ..	6	1 8

Field sheet O₃¹⁴—31

Surveyor-General's Office,
Colombo, May 21, 1908.

P. D. WARREN,
Surveyor-General.

IV.

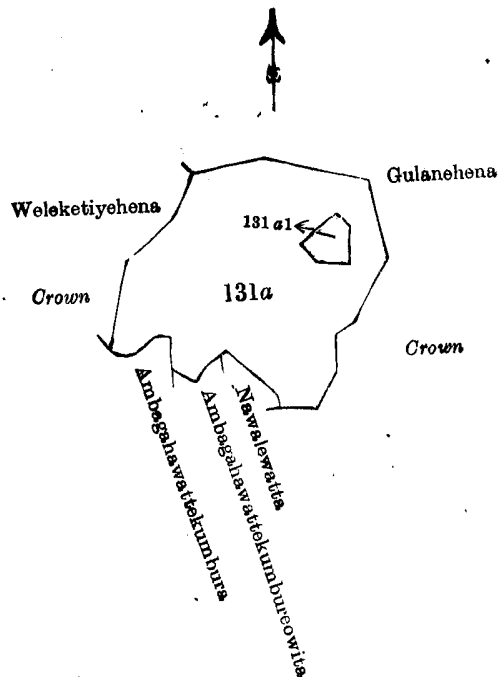
Preliminary plan 10.

Lot.	Name of Land.	Extent.	
		A.	R. P.
131a ..	Nawalewattchena ..	7	3 29

and bounded as follows: on the north and east by Gulanehena declared Crown; on the south by Nawalewatta, Ambagahawattekumbureowita, and Ambagahawattekumbura claimed by H. N. Adanhamy and others; on the west by Weleketiyehena declared Crown.

NOTE.—The following lot lying within the above boundaries is excluded from this notice, and its extent of 1 rood and 7 perches is not included in the acreage of 7 acres 3 roods and 29 perches given above:—

Lot.	Name of Land.	Extent.	
		A.	R. P.
131a1 ..	Nawalewatta ..	0	1 7



Scale of 8 Chains to an Inch.

Situation : Weliwe village in Morawak korale of Matara District.

Preliminary plan 10.

Lot.	Name of Land.	Extent. A. R. P.
131a	Nawalewattchena	7 3 29
<i>Lot excluded.</i>		
131a1	Nawalewatta	0 1 7

Field sheet O ¹⁴ 7-15

Surveyor-General's Office,
Colombo, May 21, 1908.
3,276

P. D. WARREN,
Surveyor-General.

Notice under "The Waste Lands Ordinances of 1897, 1899, 1900, and 1903."

TAKE notice that unless within three months from December 4, 1908, the persons, if any, who claim any interest in the lands hereinafter mentioned or in any one or more of such lands appear before the Assistant Government Agent of the Matara District at the Matara Kachcheri and make claim to the said lands or any of them or to some interest therein :

Such Assistant Government Agent, in pursuance of the powers vested in him by "The Waste Lands Ordinances of 1897, 1899, 1900, and 1903," will declare by writing under his hand that the said lands or such of them, as to which no claim has been made, are the property of the Crown.

W. L. KINDERSLEY,
Assistant Government Agent.

Description of the Lands referred to.

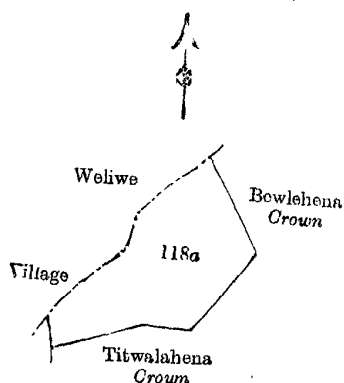
The following lots situated in the village of Siyambalagoda, in Morawak korale of the Matara District, in the Southern Province, as described in the annexed tracings :—

I.

Preliminary plan 12.

Lot.	Name of Land.	Extent. A. R. P.
118a	Ihalawatta	3 2 27

and bounded as follows : on the north and west by the village limit of Weliwe; on the east by Bewle'hena declared Crown ; and on the south by Titwalahena declared Crown.



Scale of 8 Chains to an Inch.

Situation : Siyambalagoda village in Morawak korale of Matara District.

Preliminary plan 12.

Lot.	Name of Land.	Extent. A. R. P.
118a	Ihalawatta	3 2 27

Field sheet O 14
40-48

Surveyor-General's Office,
Colombo, July 13, 1908.

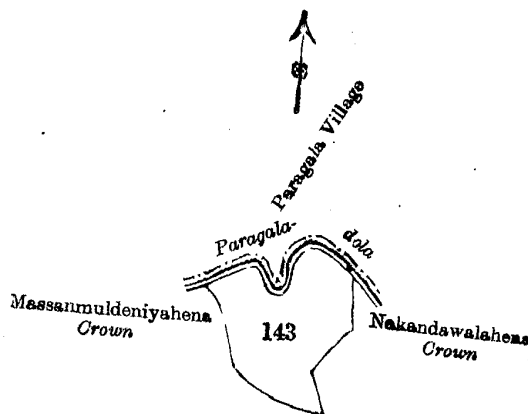
R. S. TEMPLETON,
Acting Surveyor-General.

II.

Preliminary plan 12.

Lot.	Name of Land.	Extent. A. R. P.
143	Nakandawillay	3 0 5

and bounded as follows ; on the north by Paragaladola ; on the east and south by Nakandawalahena declared Crown ; and on the west by Massanmuldeniyahena declared Crown.



Scale of 8 Chains to an Inch.

Situation : Siyambalagoda village in Morawak korale of Matara District.

Preliminary plan 12.

Lot.	Name of Land.	Extent. A. R. P.
143	Nakandawillay	3 0 5

Field sheet O 15
33-41

Surveyor-General's Office,
Colombo, June 18, 1908.
3,277

R. S. TEMPLETON,
Acting Surveyor-General.

Notice under "The Waste Lands Ordinances of 1897, 1899, 1900, and 1903."

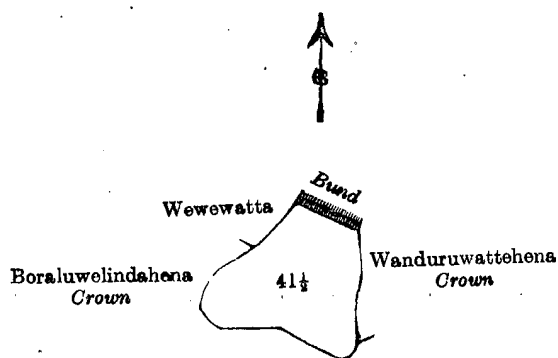
TAKE notice that unless within three months from December 4, 1908, the persons, if any, who claim any interest in the land hereinafter mentioned appear before the Assistant Government Agent of the Matara District at the Matara Kacheheri and make claim to the said land or to some interest therein:

Such Assistant Government Agent, in pursuance of the powers in him vested by "The Waste Lands Ordinances of 1897, 1899, 1900, and 1903," will declare by writing under his hand that the said land, to which no claim has been made, is the property of the Crown.

W. L. KINDERSLEY,
Assistant Government Agent.

Description of the Land referred to.

The land commonly called or known as Yamullewewa, situated at Urubokka, in the Morawak korale of the Matara District, Southern Province, containing in extent 2 acres 3 roods and 14 perches, shown as lot 41½ in preliminary plan 23 and in the annexed tracing therefrom; and bounded as follows: on the north by the bund; on the east by Wanduruwattehena declared Crown; on the south by Boraluwelindahena declared Crown; and on the west by Boraluwelindahena declared Crown, and Wewewatta claimed by Bamunuachchige Denis and others.



Scale of 8 Chains to an Inch.

Situation: Urubokka village in Morawak korale of Matara District.

Preliminary plan 23.

Lot.	Name of Land.	Extent. A. R. P.
41½	Yamullewewa	2 3 14

Field sheet O 15
5-13

Surveyor-General's Office,
Colombo, July 13, 1908.

R. S. TEMPLETON,
Acting Surveyor-General.

3,270