

Ceylon Government Gazette

Published by Authority.

No. 6,281—FRIDAY, DECEMBER 11, 1908.

PART I.—General: Minutes, Proclamations, Appointments, and General Government Notifications. | PART III.—Provincial Administration.
 PART II.—Legal and Judicial. | PART IV.—Land Settlement.
 PART V.—Mercantile, Marine, Municipal, Local, &c.

Separate paging is given to each Part in order that it may be filed separately.

Part IV.—Land Settlement.

	PAGE	PAGE
Preliminary Notices	1661	Final Orders 1669

PRELIMINARY NOTICES.

Notice under "The Waste Lands Ordinances of 1897, 1899, 1900, and 1903."

TAKE notice that unless within three months from December 11, 1908, the persons, if any, who claim any interest in the lands hereinafter mentioned or in any one or more of such lands or to some interest therein make claim in person or in writing to the said lands or any of them or to some interest therein to H. C. Toller, Esq., Special Officer appointed under section 28 of "The Waste Lands Ordinances, 1897, 1899, 1900, and 1903," at his office at Hill House, Mutwal, Colombo:

Such Special Officer, in pursuance of the powers vested in him by the said Ordinances, will declare by writing under his hand that the said lands or such of them, as to which no claim has been made, are the property of the Crown.

H. C. TOLLER,
Special Officer.

Description of the Lands referred to.

The following lots situated in the village of Malgalla, in the Hinidum pattu of the Galle District, in the Southern Province, as described in the annexed certified tracings:—

I.

Preliminary plan 487.

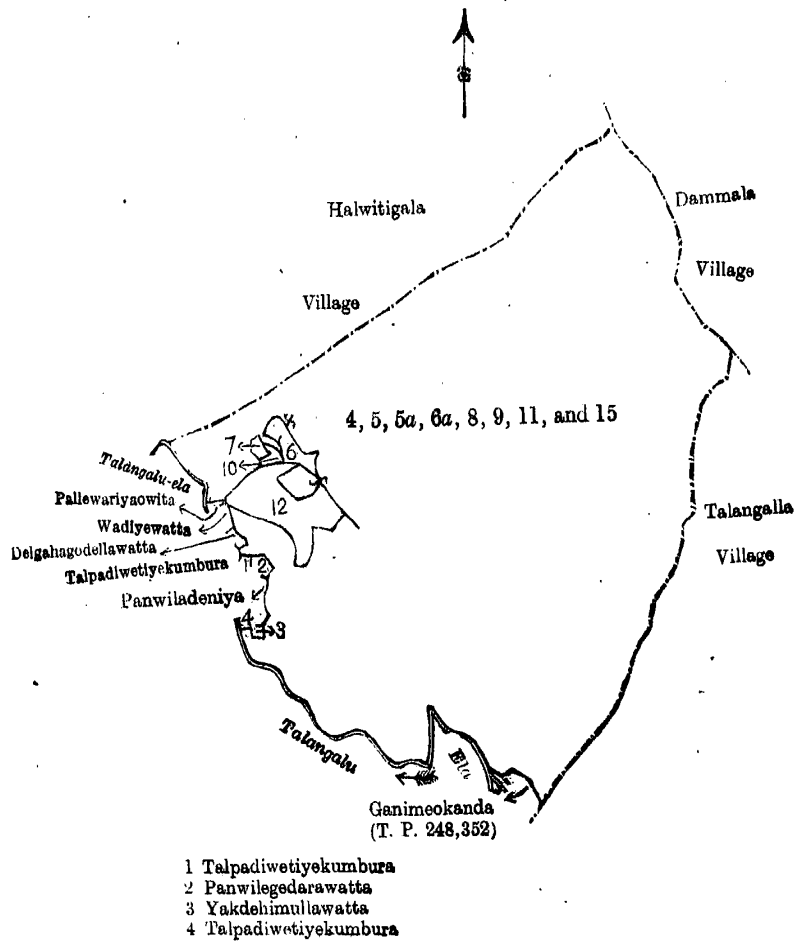
Lot.	Name of Land.	Extent.		
		A.	R.	P.
4	Halgaswaturekanda, Patabokkekele, Dammala-godella	8	0	11
5	Hatabokkailhaladeniya <i>alias</i> Hatabokkadeniya	0	3	30
5a	Mawatagodadeniya	0	0	36
6a	Hatabokkedeniya	0	1	14
8	Hedawakgoda, Iddamalagoda, Talpediwetiye-godella, Hatabokkehena, Diyamalahena, &c.	352	2	4
9	Hatabokkadeniya	0	1	8
11	Bemmegodella	1	0	28
15	Panwilagederahena	0	0	38
		363	3	9

and bounded as follows : on the north by the village limit of Halwitigala ; on the east by the village limit of Dammala, the village limit of Talangalla ; on the south by Ganimeokanda belonging to Baptist Dias (T. P. 248,352, the Talangalu-ela ; on the west by the Talangalu-ela, Talpadiwetiyeekumbura claimed by Ganekandage Janis and others, Yakdehimullawatta claimed by Dehigaspe Maddumage Appu, Panwiladeniya claimed by Ganekandage Addes and others, Panwilegederawatta claimed by Ganekanduge Baba and others, Talpadiwetiyeekumbura claimed by Ganekandage Janis and others, Delgahagodellawatta claimed by Ganekandage Siyadoris and others, Wadiyewatta claimed by W. de Silva Wickramanayaka Karunaratna and others, Pallewariyaowita claimed by Garekandage Welun and others, the Talangalu-ela.

NOTE.—The following lots lying within the above boundaries are excluded from this part of the notice. and their aggregate acreage of 11 acres 1 rood and 27 perches is not included in the acreage of 363 acres 3 roods and 9 perches given above :—

Preliminary plan 487.

Lot.	Name of Land.		Extent.		
			A.	R.	P.
6	Hatabokkedeniya (T. P. 209,898, &c.)	..	1	3	29
7	Digamalagodellawatta (T. P. 209,900)	..	0	1	35
10	Digamalahenegodella	..	0	2	5
12	Bemmekumbura	..	8	1	38
			<hr/>		
			11	1	27



Scale of 24 Chains to an Inch.

Situation : Malgalla village in Hinidum pattu of Galle District.

Preliminary plan 487.

Lot.	Name of Land.	Extent.		
		A.	R.	P.
4	Halgaswaturekanda, Patabokkekele, Dammalagodella	8	0	11
5	Hatabokkaihaladeniya <i>alias</i> Hatabokkadeniya	0	3	30
5a	Mawatagodadeniya	0	0	36
6a	Hatabokkedeniya	0	1	14
8	Hedawakgoda, Iddamalgodala, Talpediwetiyegodella, Hatabokkehena, Diyamalahena, &c.	352	2	4
9	Hatabokkadeniya	0	1	8
11	Bemmegodella	1	0	28
15	Panwilagederahena	0	0	38
		363	3	9

Lots excluded.

6	Hatabokkedeniya (T. P. 209,898, &c.)	1	3	29
7	Digamalagodellewatta (T. P. 209,900)	0	1	35
10	Digamalaherogodella	0	2	5
12	Bemmekumbura	8	1	38
		11	1	27

Field sheets O 50—58, O 51—59, O 2—10 & O 3—11

Surveyor-General's Office,
Colombo, October 3, 1908.J. B. M. RIDOUT,
for Acting Surveyor-General.

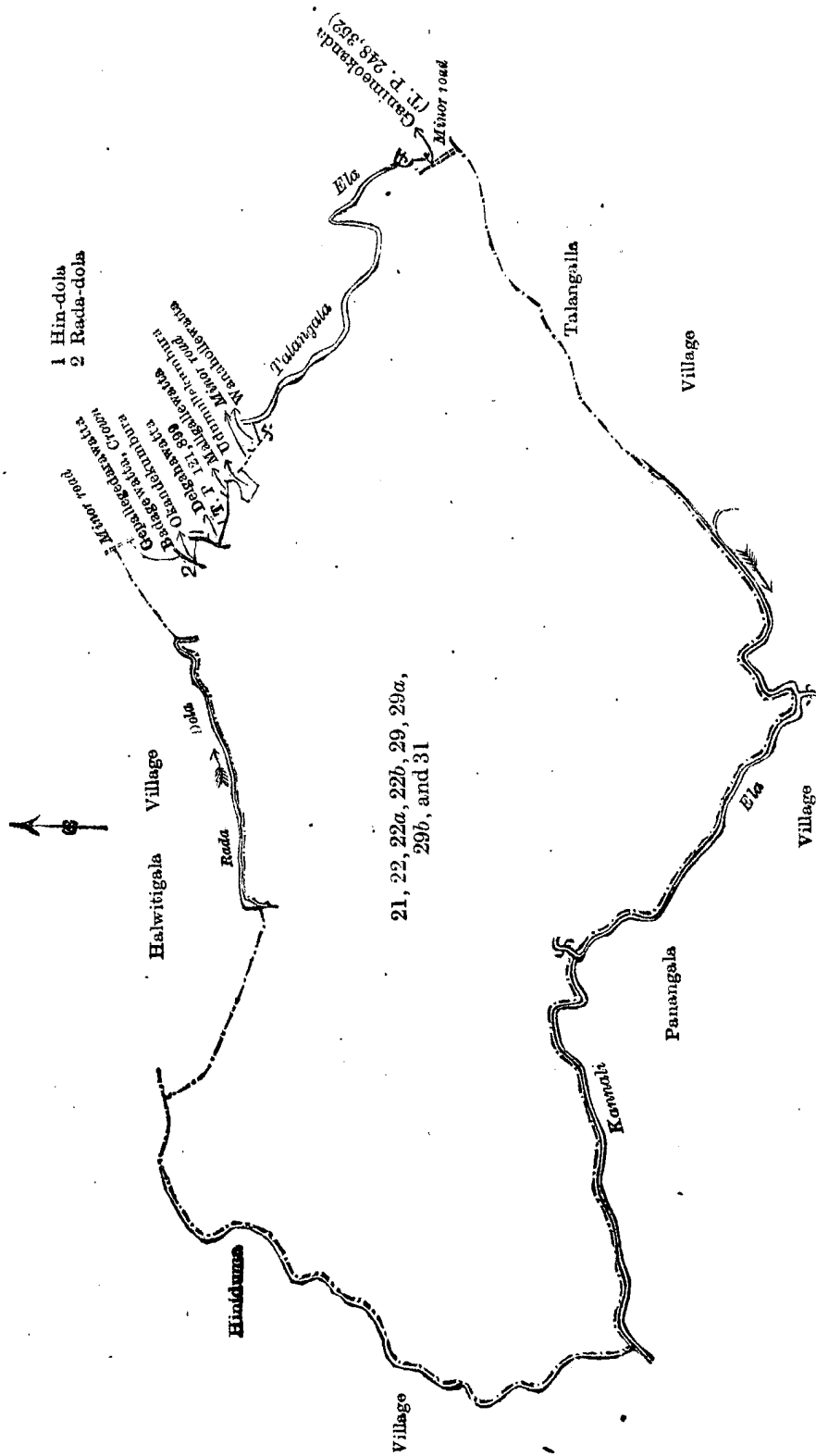
II.

Preliminary plan 487.

Lot.	Name of Land.	Extent.		
		A.	R.	P.
21	Godamaga-addaradeniya	1	1	30
22	Paniparahena, Gala-addarahena, Gala-addaramukalana, Katukanda, Kotahena, Seerankandemukalana, Okandahena, Okandahenedeniya, Udumullehenegodella, &c.	856	3	2
22a	Welawitimulaokanda	3	1	24
22b	Welawitimulaokanda (stream reservation)	2	3	0
29	Wanahollegodella, Wanahuluwatta	0	2	32
29a	Wanahuluokanda	5	3	29
29b	Wanahuluokanda (road reservation)	0	0	34
31	Waulagaldeniya	0	3	18
		872	0	9

and bounded as follows : on the north by the village limit of Hiniduma, the village limit of Halwitigala, on the east by a minor road, Gepollegederawatta claimed by Ganekandage Addes and others, Radagewatta claimed by Kadirappuli Radage Babiyasa, the Rada-dola, Ofandekumbura claimed by the Crown, the Hindola, Delgahawatta claimed by Ganekandage Janis and others, T. P. 121,899, Malgallewatta claimed by Ganekandage Adrian and others, Udumullekumbura claimed by Ganekandage Odiris and others, a minor road, Wanahollewatta claimed by Ganekandage Endris and others, the Talangala-ela, Ganimeekanda belonging to Baptist Dias Gunasekara (T. P. 248,352), a minor road, the village limit of Talangalla ; on the south the village limit of Panangala ; on the west by the village limit of Hiniduma.

[For Tracing see page 1664.]



- 1 Hin-dola
- 2 Rada-dola

21, 22, 22a, 22b, 29, 29a,
29b, and 31

Scale of 24 Chains to an Inch.

Situation : Malgalla village in Hinidum pattu of Galle District.

Preliminary plan 487.

Lot.	Name of Land.	Extent.		
		A.	R.	P.
21	Godamaga-addaradeniya	1	1	30
22	Panipana-hena, Gala-addarahena, Gala-addaramukalana, Katukanda, Kotahena, Seerankandemukalana, Okandahena, Okandahenedeniya, Udumullehenegodella, &c.	856	3	2
22a	Welawitimulaokanda	3	1	24
22b	Welawitimulaokanda (stream reservation)	2	3	0
29	Wanahollegodella, Wanahuluwatta	0	2	32
29a	Wanahuluokanda	5	3	29
29b	Wanahuluokanda (road reservation)	0	0	34
31	Waulagaldeniya	0	3	18
		872	0	9

Surveyor-General's Office,
Colombo, October 3, 1908.
3,279

Sheets O ¹⁴ 2-10, O ¹⁴ 3-11, & O ¹⁴ 1-9

J. B. M. RIDOUT,
for Acting Surveyor-General.
Galle S. O. 14-1908

Notice under "The Waste Lands Ordinances of 1897, 1899, 1900, and 1903."

TAKE notice that unless within three months from December 11, 1908, the persons, if any, who claim any interest in the lands hereinafter mentioned or in any one or more of such lands make claim in person or in writing to the said lands or any of them or to some interest therein to F. Lewis, Esq., Special Officer appointed under section 28 of "The Waste Lands Ordinances, 1897, 1899, 1900, and 1903," at his office at Hill House, Mutwal, Colombo :

Such Special Officer, in pursuance of the powers vested in him by the said Ordinances, will declare by writing under his hand that the said lands or such of them, as to which no claim has been made, are the property of the Crown.

FREDERICK LEWIS,
Special Officer.

Description of the Lands referred to.

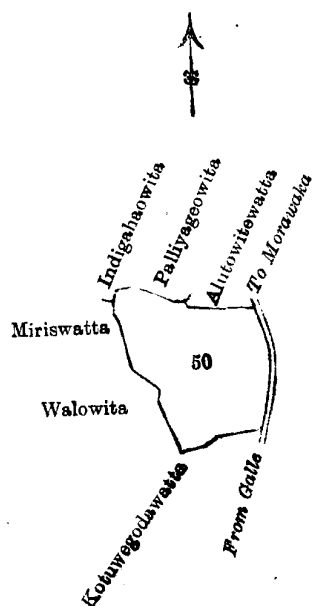
The following lots situated in the village of Akuresa, in the Weligam korale of the Matara District, in the Southern Province, as described in the annexed certified tracings :—

I.

Preliminary plan 179.

Lot.	Name of Land.	Extent.		
		A.	R.	P.
50	Tanayamawatta, Miriswatta	3	1	4

and bounded as follows : on the north by Indigahaowita claimed by Dahanayaka Dingihamy, Palliyageowita claimed by Don Barestu Amarawira Muhandiram; Alutowitewatta claimed by H. K. Don Davith; on the east by the road from Morawaka to Galle; on the south by Kotuwegodawatta claimed by the resthouse-keeper; on the west by Walowita claimed by Depage Andiris, Miriswatta claimed by S. Babun Appu, Indigahaowita claimed by Dahanayaka Dingihamy.



Scale of 8 Chains to an Inch.

Situation : Akuressa village in Weligam korale of Matara District.

Preliminary plan 179.			Extent.
Lot.	Name of Land.		A. R. P.
50	Tanayamawatta, Miriswatta		3 1 4

Field sheet O¹⁹₃₉₋₄₇

Surveyor-General's Office,
Colombo, November 6, 1908.

J. B. M. RIDOUT,
for Acting Surveyor-General

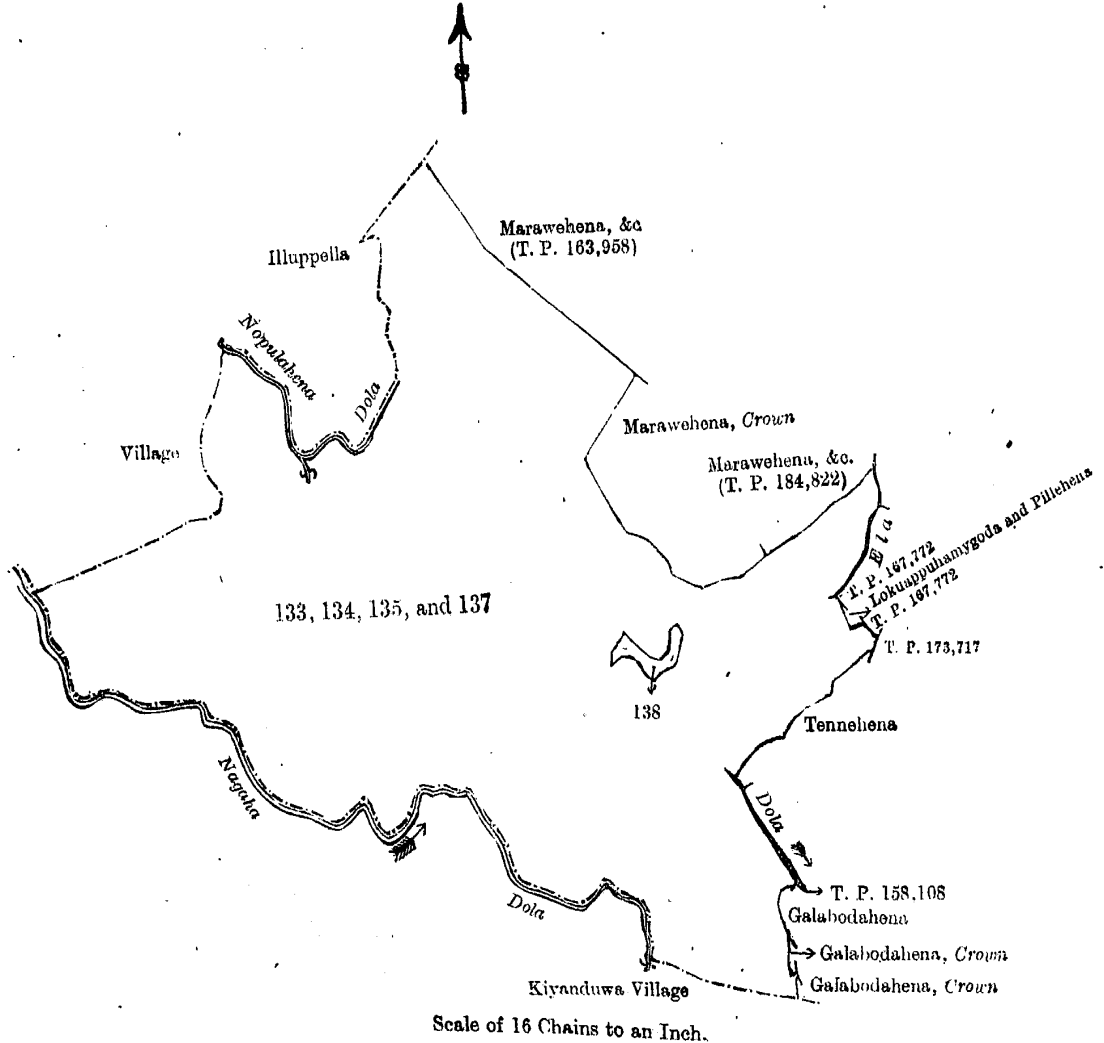
II.

Preliminary plan 179.			Extent.
Lot.	Name of Land.		A. R. P.
133	Dewadeniya		2 0 4
134	Beraliyakeleandemulla		145 1 22
135	Maladoladeniya		0 1 1
137	Marawehenyaya		98 1 32
			246 0 19

and bounded as follows : on the north by Marawehena (T. P. 163,958), Marawehena claimed by the Crown, Marawehena, &c. (T. P. 184,822) ; on the east by an ela, T. P. 167,772, Lokuappuhamygoda and Pillehena claimed by Marikar Abdul Carim Hadjar, T. Ps. 167,772 and 173,717. Tennehena claimed by the Crown and encroachment by Situge Don Hendrick, a dola, T. P. 158,108, Galabodahena encroachment by Siman Patiranaage Don Davith, Galabodahena claimed by the Crown ; on the south by the village limit of Kiyanduwa, the Nagahadola ; on the west by the village limit of Illuppella, the Nopuladenadola, the village limit of Illuppella.

NOTE.—The following lot lying within the above boundaries is excluded from this notice, and its extent of 1 acre and 3 perches is not included in the acreage of 246 acres and 19 perches given above:—

Preliminary plan 179.			Extent.
Lot.	Name of Land.		A. R. P.
138	Ratambalaketiyedeniya (T. P. 204,733)		1 0 3



Situation : Akuressa village in Weligam korale of Matara District.

Preliminary plan 179.

Lot.	Name of Land.	Extent.		
		A.	R.	P.
133	Dewadeniya	2	0	4
134	Beraliyakeandemulla	145	1	22
135	Maladoladeniya	0	1	1
137	Marawehenyaya	98	1	32
		246. 0 19		

Lot excluded.

138	Ratambalaketiyedeniya (T. P. 204,733)	1	0	3
-----	---------------------------------------	---	---	---

Field Sheet O₃₈¹⁹—46

Surveyor-General's Office,
Colombo, November 6, 1908.
3,280

J. B. M. RIDOUT,
for Acting Surveyor-General.
Matara S. O. 18—1903

Notice under "The Waste Lands Ordinances of 1897, 1899, 1900, and 1903."

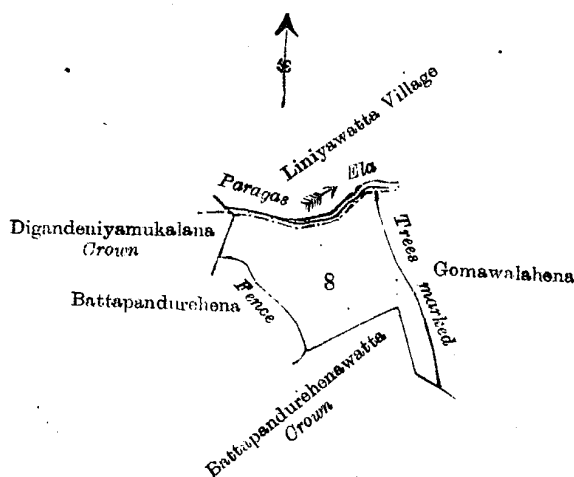
TAKE notice that unless within three months from December 11, 1908, the persons, if any, who claim any interest in the land hereinafter mentioned make claim in person or in writing to the said land or to some interest therein to J. M. Davies, Esq., Special Officer appointed under section 28 of "The Waste Lands Ordinances, 1897, 1899, 1900, and 1903," at his office at Hill House, Mutwal, Colombo :

Such Special Officer, in pursuance of the powers vested in him by the said Ordinances, will declare by writing under his hand that the said land, to which no claim has been made, is the property of the Crown.

J. M. DAVIES,
Special Officer.

Description of the Lands referred to.

The land commonly called or known as Batapandurehena, situated in the village of Narammala, in the Dambadeni Udukaha Korale West of the Dambadeni hatpattu of the Kurunegala District, in the North-Western Province, containing in extent 3 acres 2 roods and 13 perches, shown as lot 8 in preliminary plan 221 and in the annexed certified tracing therefrom, and bounded as follows : on the north by the village limit of Liniyawatta (the Paragas-ela) ; on the east by Gomawalahena claimed by Crown and by John Clovis de Silva ; on the south by Batapandurehenewatta claimed by the Crown ; on the west by Batapandurehena sold by the Crown to Pambe Mudiyanseleage Punchi Appuhamy, Digandeniymukalana declared to be Crown property under the Waste Lands Ordinances.



Scale of 8 Chains to an Inch.

Situation : Narammala village in Dambadeni Udukaha Korale West of Kurunegala District.

Preliminary plan 221.

Lot.	Name of Land.				Extent.
					A. R. P.
8	Batapandurehena	3 2 13

Field sheet I ¹⁸₄₋₁₂

Surveyor-General's Office,
Colombo, October 30, 1908.
3,281

J. B. M. RIDOUT,
for Acting Surveyor-General.
Kurunegala S. O. 49—1908

Notice under "The Waste Lands Ordinances of 1897, 1899, 1900, and 1903."

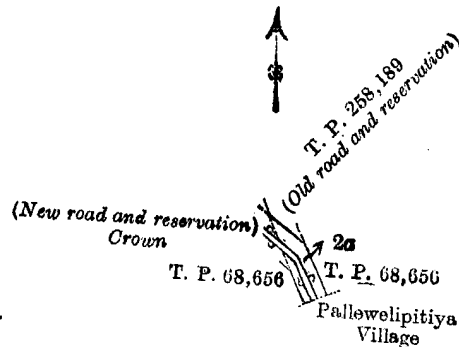
TAKE notice that unless within three months from December 11, 1908, the persons, if any, who claim any interest in the land hereinafter mentioned make claim in person or in writing to the said land or to some interest therein to J. M. Davies, Esq., Special Officer appointed under section 28 of "The Waste Lands Ordinances, 1897, 1899, 1900, and 1903," at his office at Hill House, Mutwal, Colombo :

Such Special Officer, in pursuance of the powers vested in him by the said Ordinances, will declare by writing under his hand that the said land, to which no claim has been made, is the property of the Crown.

J. M. DAVIES,
Special Officer.

Description of the Land referred to.

The land commonly called or known as road and reservation, situated in the village of Potubandana, in the Medagam pattu korale of the Wellassa division, in the Province of Uva, containing in extent 1 rood and 9 perches, shown as lot 2a in preliminary plan 126 and in the annexed certified tracing therefrom, and bounded as follows : on the north by T. P. 258,189 (old road and reservation) ; on the east by T. P. 68,656 ; on the south by the village limit of Pallewelipitiya ; on the west by T. P. 68,656, new road and reservation claimed by the Crown.



Scale of 8 Chains to an Inch.

Situation : Potubandana village in Medagam pattu of Badulla District.

Preliminary plan 126.

Lot.	Name of Land.				Extent.
					A. R. P.
2a	Road and reservation	0 1 9

Field sheets M ³_{37-38, 45-46} & M ³_{53-54, 61-62}

Surveyor-General's Office,
Colombo, November 10, 1908.
3,282

J. B. M. RIDOUT,
for Acting Surveyor-General.
Uva S. O. 42—1908

FINAL ORDERS.

Order under Section 2 of "The Waste Lands Ordinances of 1897, 1899, and 1900," declaring Land to be Crown Property.

In the matter of the land commonly called or known as Wewa-atmaga or Dangaha-atmaga, situate in the village of Wenagama, in the Gangaboda pattu of the Matara District, in the Southern Province, and of "The Waste Lands Ordinances of 1897, 1899, and 1900."

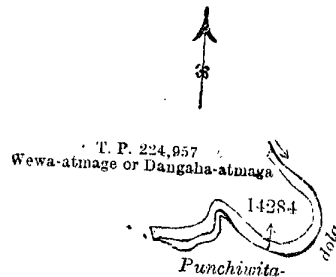
THE notice required by section 1 of "The Waste Lands Ordinances of 1897, 1899, and 1900," having been duly published in manner prescribed by that section in respect of the above-named land (*vide* notice No. 3,087), and no claim having been made to the said land or to any interest therein within the period of three months from the date specified in the said notice, I, William Loring Kindersley, Assistant Government Agent, Matara, under and by virtue of the powers vested in me in that behalf by section 2 of the said Ordinances, do hereby on November 5, 1908, order and declare that the said land, as more fully described herein below, situate in the village of Wenagama, in the Gangaboda pattu of the Matara District, in the Southern Province, and shown as lot 14,284 in preliminary plan No. 5,830 and in the annexed certified tracing therefrom, and containing in extent about 26 perches, is the property of the Crown.

Description of the Land referred to.

The land commonly called or known as Wewa-atmaga or Dangaha-atmaga, situated at Wenagama, in the Gangaboda pattu of the Matara District, Southern Province, containing in extent 26 perches, shown as lot 14,284 in preliminary plan No. 5,830 in the annexed tracing therefrom, and bounded as follows: on the north and west by T. P. 224,957, Wewa-atmaga or Dangaha-atmaga: on the south and east by Punchiwita-dola.

Matara Kachcheri,
November 5, 1908.

W. L. KINDERSLEY,
Assistant Government Agent.



Scale of 4 Chains to an Inch.

Situation: Wenagama village in Gangaboda pattuwa.

Preliminary plan 5,830.

Lot.	Name of Land.	Extent.
		A. R. P.
14284 ..	Wewa-atmaga or Dangaha-atmaga ..	0 0 26

Surveyor-General's Office.
Colombo, December 10, 1907.

W. C. S. INGLES,
for Surveyor-General.