

Ceylon Government Gazette

Published by Authority.

No. 6,283—FRIDAY, DECEMBER 18, 1908.

PART I.—General: Minutes, Proclamations, Appointments, and General Government Notifications. PART II.—Legal and Judicial. PART III.—Provincial Administration. PART IV.—Land Settlement. PART V.—Mercantile, Marine, Municipal, Local, &c.

Separate paging is given to each Part in order that it may be filed separately.

Part IV.—Land Settlement.

	PAGE		PAGE
Final Orders	1671	Preliminary Notices	1716

FINAL ORDERS.

Order under Section 2 of "The Waste Lands Ordinances of 1897, 1899, 1900, and 1903," declaring Land to be Crown Property.

In the matter of the land commonly called or known as Oruwaketuhena, Kosgahamaditta, situate in the village of Pallewela, in the Kandaboda pattu of the Matara District, in the Southern Province, and of "The Waste Lands Ordinances of 1897, 1899, 1900, and 1903."

THE notice required by section 1 of "The Waste Lands Ordinances of 1897, 1899, 1900, and 1903," having been duly published in manner prescribed by that section in respect of the above-named land (*vide* Notice No. 3,122), and no claim having been made to the said land or to any interest therein within the period of three months from the date specified in the said notice, I, John George Fraser, Special Officer appointed under section 28 of the said Ordinances, under and by virtue of the powers vested in me in that behalf by section 2 of the said Ordinances, do hereby on November 7, 1908, order and declare that the said land, as more fully described herein below, situate in the village of Pallewela, in the Kandaboda pattu of the Matara District, in the Southern Province, and shown as lot 108 in preliminary plan No. 166 and in the annexed certified tracing therefrom, and containing in extent 17 perches, is the property of the Crown.

Description of the Land referred to.

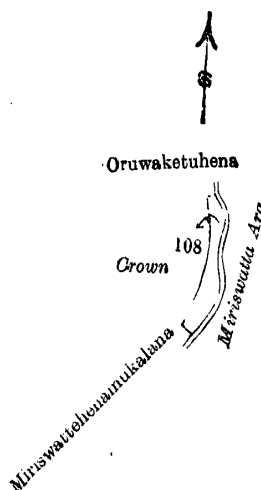
The land commonly called or known as Oruwaketuhena, Kosgahamaditta, situated in the village of Pallewela, in the Kandaboda pattu of the Matara District, in the Southern Province, containing in extent 17 perches, shown as lot 108 in preliminary plan 166 and in the annexed certified tracing therefrom, and bounded as follows: on the north by Oruwaketuhena belonging to the Crown; on the east by the Miriswatta-ara; on the south by Miriswattehenamukalana sold by the Crown to Don Carolis Rajapaksa and others; on the west by Oruwaketuhena belonging to the Crown.

November 7, 1908.

1671

J. G. FRASER,
Special Officer.

D 1



Scale of 4 Chains to an Inch.

Situation : Pallewela village in Kandaboda pattu of Matara District.

Block survey preliminary plan 166.

Lot.	Name of Land.	Extent. A. R. P.
108	Oruwaketuhena, Kosgahamaditta	0 0 17

Field sheet O 20
21—29

Surveyor-General's Office,
Colombo, May 19, 1908.
Matara S. O. 1,478

P. D. WARREN,
Surveyor-General.

**Order under Section 2 of "The Waste Lands Ordinances of 1897, 1899, 1900, and 1903,"
declaring Lands to be Crown Property.**

In the matter of the lands commonly called or known as Nugagaswewa, Kammalalebimahena, Wekandiya, Palugaswewa, &c., situate in the village of Palatuduwa, in the Giruwa Pattu West of the Hambantota District, in the Southern Province, and of "The Waste Lands Ordinances of 1897, 1899, 1900, and 1903."

THE notice required by section 1 of "The Waste Lands Ordinances of 1897, 1899, 1900, and 1903," having been duly published in manner prescribed by that section in respect of the above-named lands (*vide* Notice No. 3,102), and no claim having been made to the said lands or to any interest therein within the period of three months from the date specified in the said notice, I, Walter Ernest Wait, Special Officer appointed under section 28 of the said Ordinances, under and by virtue of the powers vested in me in that behalf by section 2 of the said Ordinances, do hereby on October 27, 1908, order and declare that the said lands, as more fully described herein below, situate in the village of Palatuduwa, in the West Giruwa pattu of the Hambantota District, in the Southern Province, and shown as lots 38b, 39a, 40a, 40b, 41, 57, 20, 38, 74 in preliminary plan 317, and in the annexed certified tracings therefrom, and containing in extent 11 acres 1 rood and 16 perches, are the property of the Crown:

Description of the Lands referred to.

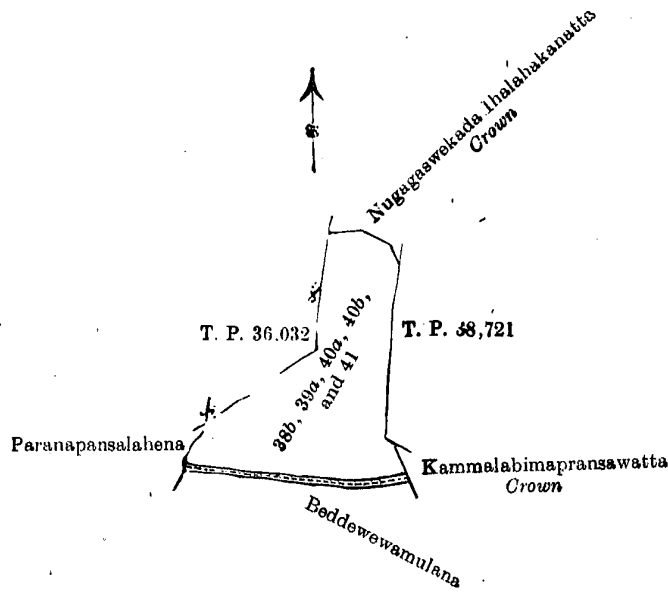
The following lots situated in the village of Palatuduwa, in the West Giruwa pattu of the Hambantota District, in the Southern Province, as described in the annexed certified tracings:—

I.

Preliminary plan 317.

Lot.	Name of Land.	Extent. A. R. P.
38b	Nugagaswewa (tank)	1 0 0
39a	Kammalalebimahena	0 0 20
40a	Wekandiya (bund)	0 1 0
40b	Palugaswewa, Beddewewa (tank)	4 0 16
41	Pinhenababana Wekanda	0 0 8
		5 2 4

and bounded as follows: on the north by Nugagaswewakada Ihalakanatta claimed by the Crown; on the east by T. P. 38,721, Kammalalabima Pransawatta claimed by the Crown; on the south by Beddewewamulana claimed by Don Kostan de Silva Matangaweera and others; on the west by Paranapansalahena claimed by Nanrunne pansala, T. P. 36,032.



Scale of 8 Chains to an Inch.

Situation : Palatuduwa village in West Giruwa pattuwa.
Preliminary plan 317.

Lot.	Name of Land.	Extent.		
		A.	R.	P.
38b ..	Nugagaswewa (tank)	1	0	0
39a ..	Kammalalebimahena	0	0	20
40a ..	Wekandiya (bund)	0	1	0
40b ..	Palugaswewa, Beddewewa (tank)	4	0	16
41 ..	Pinhenababana Wekanda	0	0	8
		5	2	4

Surveyor-General's Office,
Colombo, May 29, 1908.

Field sheet P 16
52—60

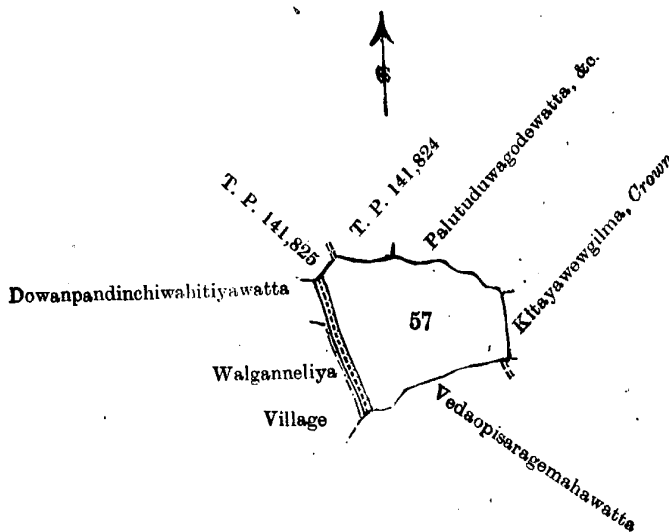
W. D. WARREN,
Surveyor-General.

II.

Preliminary plan 317.

Lot.	Name of Land.	Extent.		
		A.	R.	P.
57 ..	Kittayawewa (P. P. 7, '51 C 597)	3	2	10

and bounded as follows : on the north by T. P. 141,824, Palutuduwegodewatta, &c., claimed by Suriyapatabendige Appu and others ; on the east by Kitayawewgilma claimed by the Crown ; on the south by Vedaopisarage Mahawatta claimed by Murunge and Surige Wijeweera Davit and others ; on the west by the village limit of Walaganneliya, Dawanpadinchiwahitiyawatta (private), T. P. 141,825.



Scale of 8 Chains to an Inch.

Situation : Palatuduwa village in West Giruwa pattu.

Preliminary plan 317.

Lot.	Name of Land.	Extent. A. R. P.
57 ..	Kittayawewa (P. P. 7,151/C 597) ..	3 2 10

Field sheet P 16
52—60

Surveyor-General's Office,
Colombo, May 29, 1908.

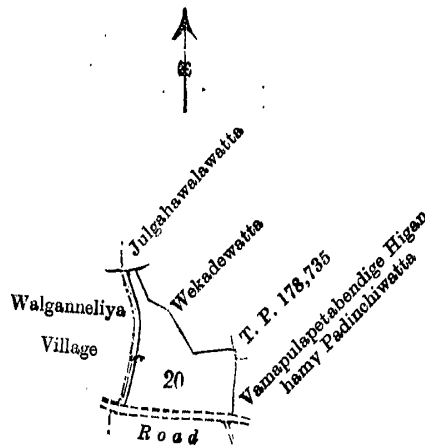
P. D. WARREN,
Surveyor-General.

III.

Preliminary plan 317.

Lot.	Name of Land.	Extent. A. R. P.
20 ..	Muniwiragewewa (tank) ..	2 0 0

and bounded as follows : on the north by Julgahawalawatta claimed by Vidane Arachchi, Tangalla, Wekadewatta claimed by Liyapatabendige Balahamy ; on the east by T. P. 178,735, Vamapulapatabendige Higanhamy Padinchiawatta claimed by Vamapulapatabendige Laisehamy and others ; on the south by a road ; on the west by the village limit of Walganneliya.



Scale of 8 Chains to an Inch.

Situation : Palatuduwa village in West Giruwa pattu.

Preliminary plan 317.

Lot.	Name of Land.	Extent. A. R. P.
20 ..	Muniwiragewewa (tank) ..	2 0 0

Field sheet P 16
52—60

Surveyor-General's Office,
Colombo, May 29, 1908.

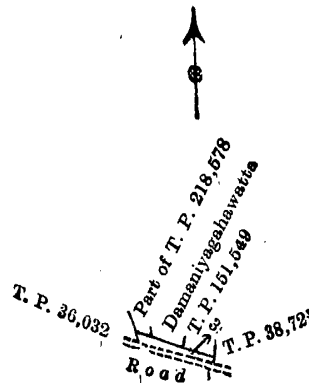
P. D. WARREN,
Surveyor-General.

IV.

Preliminary plan 317.

Lot.	Name of Land.	Extent. A. R. P.
38 ..	Damaniyagahawatta ..	0 0 13

and bounded as follows : on the north by the part of T. P. 218,578, Damaniyagahawatta claimed by Liyanage Abranchi Appu, T. P. 151,549 ; on the east by T. P. 38,721 ; on the south by a road ; on the west by T. P. 36,032.



Scale of 8 Chains to an Inch.

Situation : Palatuduwa village in West Giruwa pattuwa.

Preliminary plan 317.

Lot.	Name of Land.	Extent.	
		A.	R. P.
38	Damaniyagahawatta ..	0	0 13

Field sheet P ¹⁶
52—60

Surveyor-General's Office,
Colombo, May 29, 1908.

P. D. WARREN,
Surveyor-General.

V.


Preliminary plan 317.

Lot.	Name of Land.	Extent.	
		A.	R. P.
74	Tangaluwelawala (water hole) ..	0	0 29

and bounded as follows : on the north by Eramudugahamulana claimed by W. P. Louishamy and others, Liyana-achchigemulana claimed by Jasuriyapatabendige Heen Appu and others ; on the east by Liyana-achchigemulana claimed by Jayasuriyapatabendige Heen Appu and others ; on the south by a road ; on the west by Eramudugahamulana claimed by W. P. Louishamy and others.

October 27, 1908.

W. E. WAIT,
Special Officer.



Scale of 8 Chains to an Inch.

Situation : Palatuduwa village in West Giruwa pattu.

Preliminary plan 317.

Lot.	Name of Land.	Extent.	
		A.	R. P.
74	Tangaluwelawala (water hole) ..	0	0 29

Field sheet P ²¹
4—12

Surveyor-General's Office,
Colombo, May 29, 1908.
Hambantota S. O. 241

P. D. WARREN,
Surveyor-General.

**Order under Section 2 of "The Waste Lands Ordinances of 1897, 1899, 1900, and 1903,"
declaring Lands to be Crown Property.**

In the matter of the lands commonly called or known as Gangagawahena, Julgahahena, Hikgahakoratuwa, Galgodayaya, Lunuveraniyagahayaya, &c., situate in the village of Vettiya, in the East Giruwa pattu of the Hambantota District, in the Southern Province, and of "The Waste Lands Ordinances of 1897, 1899, 1900, and 1903."

THE notice required by section 1 of "The Waste Lands Ordinances of 1897, 1899, 1900, and 1903," having been duly published in manner prescribed by that section in respect of the above-named lands (*vide* Notice No. 3,103), and no claim having been made to the said lands or to any interest therein within the period of three months from the date specified in the said notice, I, Walter Ernest Wait, Special Officer appointed under section 28 of the said Ordinances, under and by virtue of the powers vested in me in that behalf by section 2 of the said Ordinances, do hereby on October 22, 1908, order and declare that the said lands, as more fully described herein below, situate in the village of Vettiya, in the East Giruwa pattu of the Hambantota District, in the Southern Province, and shown as lots 1, 2, and 4 in preliminary plan 447 and in the annexed certified tracing therefrom, and containing in extent 717 acres 2 roods and 7 perches, are the property of the Crown.

Description of the Lands referred to.

The following lots situated in the village of Vettiya, in the East Gāruwa pattu of the Hambantota District, in the Southern Province, as described in the annexed certified tracing :—

Preliminary plan 447.

Lot.	Name of Land.	Extent.		
		A.	R.	P.
1	Gangagawahena, Julgahahena, Hikgahakoratuwa, Galgodayaya, Lunuveraniyagahayaya, Palugodayaya, Welagawayaya, Vettiyahenyaya	672	3	17
2	Guribichiwelana	34	1	3
4	Wettiyawewa (tank)	10	1	27
		<u>717</u>	<u>2</u>	<u>7</u>

and bounded as follows : on the north by the village limit of Taligala ; on the east by the Walawe-ganga ; on the south by the village limit of Uda Rota, the village limit of Muruwasikema ; on the west by the village limit of Siyambalakatua.

NOTE.—The following lots lying within the boundaries are excluded from this order, and their aggregate acreage of 16 acres 1 rood and 32 perches is not included in the acreage of 717 acres 2 roods and 7 perches given above :—

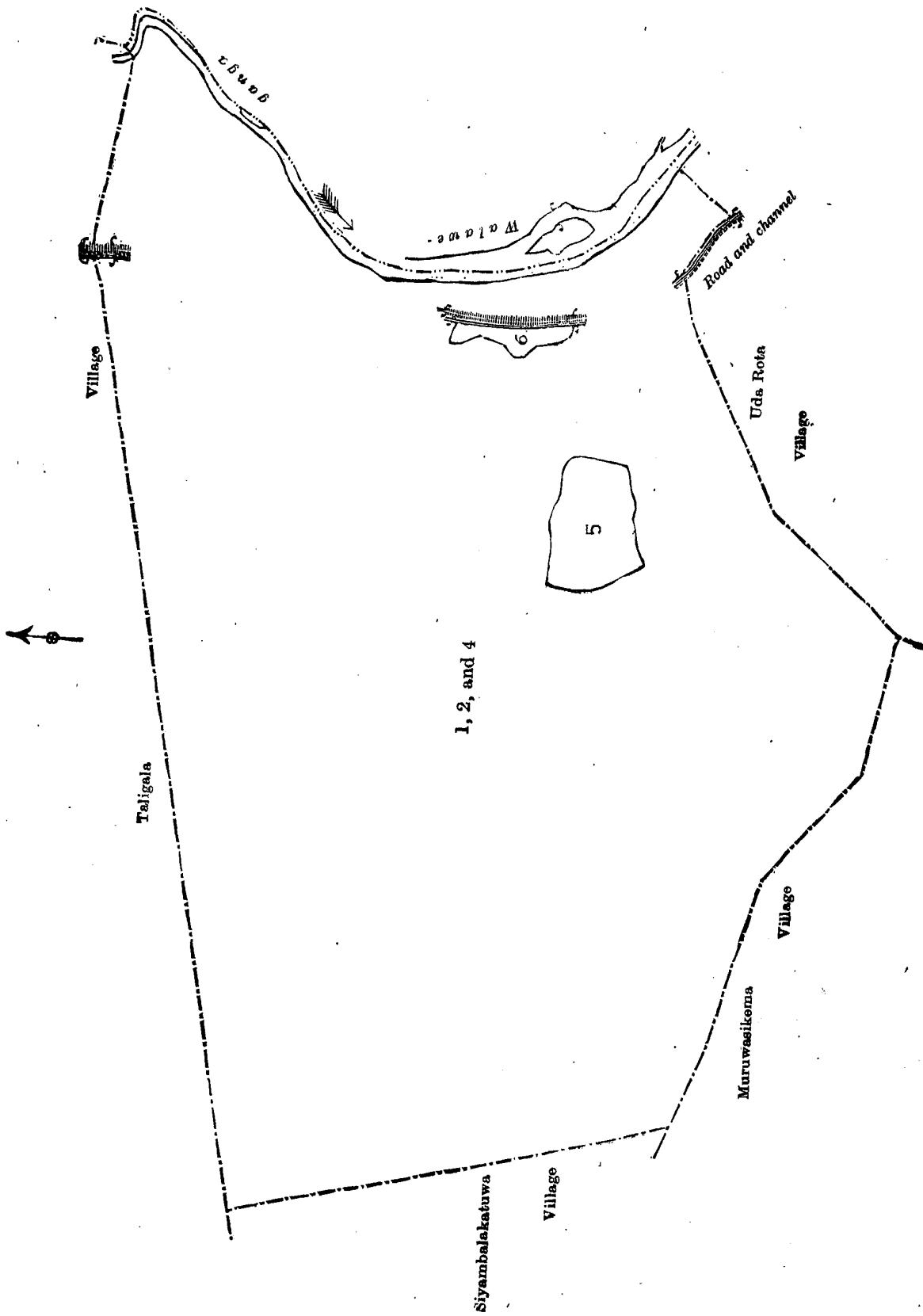
Preliminary plan 447.

Lot.	Name of Land.	Extent		
		A.	R.	P.
3	Dehigahawatta	0	2	7
5	Vettiyavela	13	1	18
6	Elagawawatta, Paragawawatta, Suriyagahawatta, Mec'awatta, Konewatta, Paluwatta, Nugagahawatta	2	2	7
		<u>16</u>	<u>1</u>	<u>32</u>

October 22, 1908.

W. E. WAIT,
Special Officer.

[For Tracing see page 1677.]



Scale of 16 Chains to an Inch.

Situation : Vettiya village in East Giruwa pattu of Hambantota District.
Preliminary plan 447.

Lot.	Name of Land.	Extent.		
		A.	R.	P.
1	Gangagawahena, Julgahahena, Hikgahakoratuwa, Galgodayaya, Lunuveraniyagahayaya, Palugoddayaya, Welagawayaya, Vettiyaheyaya	672	3	17
2	Guribichchiwelana	34	1	3
4	Wettiyawewa (tank)	10	1	27
		717	2	7
<i>Lots excluded.</i>				
3	Dehigahawatta	0	2	7
5	Vettiyaavela	13	1	18
6	Elagawayatta, Paragawawatta, Suriyagahawatta, Medawatta, Konewatta, Paluwatta, Nugagahawatta	2	2	7
		16	1	32

Field sheets P 49—57, P 50—58, P 33—41, and P 34—42

Surveyor-General's Office,
Colombo, June 2, 1908.
Hambantota S. O. 242

P. D. WARREN,
Surveyor-General.

**Order under Section 2 of "The Waste Lands Ordinances of 1897, 1899, 1900, and 1903,"
declaring Lands to be Crown Property.**

In the matter of the lands commonly called or known as Wattagawahena, Helambagahahena, Maimehena, Ihalawewagawahena, Julgahahena, Wewagawayaya, Siyambalakotuwa, &c., situate in the village of Siyambalakotuwa, in the Giruwa Pattu East of the Hambantota District, in the Southern Province, and of "The Waste Lands Ordinances of 1897, 1899, 1900, and 1903."

THE notice required by section 1 of "The Waste Lands Ordinances of 1897, 1899, 1900, and 1903," having been duly published in manner prescribed by that section in respect of the above-named lands (*vide* Notice No. 3,113), and no claim having been made to the said lands or to any interest therein within the period of three months from the date specified in the said notice, I, Walter Ernest Wait, Special Officer appointed under section 28 of the said Ordinances, under and by virtue of the powers vested in me in that behalf by section 2 of the said Ordinances, do hereby on November 10, 1908, order and declare that the said lands, as more fully described herein below, situate in the village of Siyambalakotuwa, in the Giruwa Pattu East of the Hambantota District, in the Southern Province, and shown as lots 1, 3, 4, 5, 7, and 9 in preliminary plan No. 432 and in the annexed certified tracing therefrom, and containing in extent 311 acres and 21 perches, are the property of the Crown.

Description of the Lands referred to.

The following lots situated in the village of Siyambalakotuwa, in the Giruwa Pattu East of the Hambantota District, in the Southern Province, as described in the annexed certified tracing:—

Lot.	Name of Land.	Extent.		
		A.	R.	P.
1	Wattegawahena, Helambagahahena, Maimehena, Ihalawewagawahena, Julgahahena, Wewagawayaya, Siyambalakotuwahenyaya	298	1	4
3	Siyambalakotuwa, Ihalawela	2	3	0
4	Ihalawewa	4	1	13
5	Malapalawela	1	1	32
7	Neralugahapaluwatta	0	2	28
9	Pahalawewa	3	2	24
		311	0	21

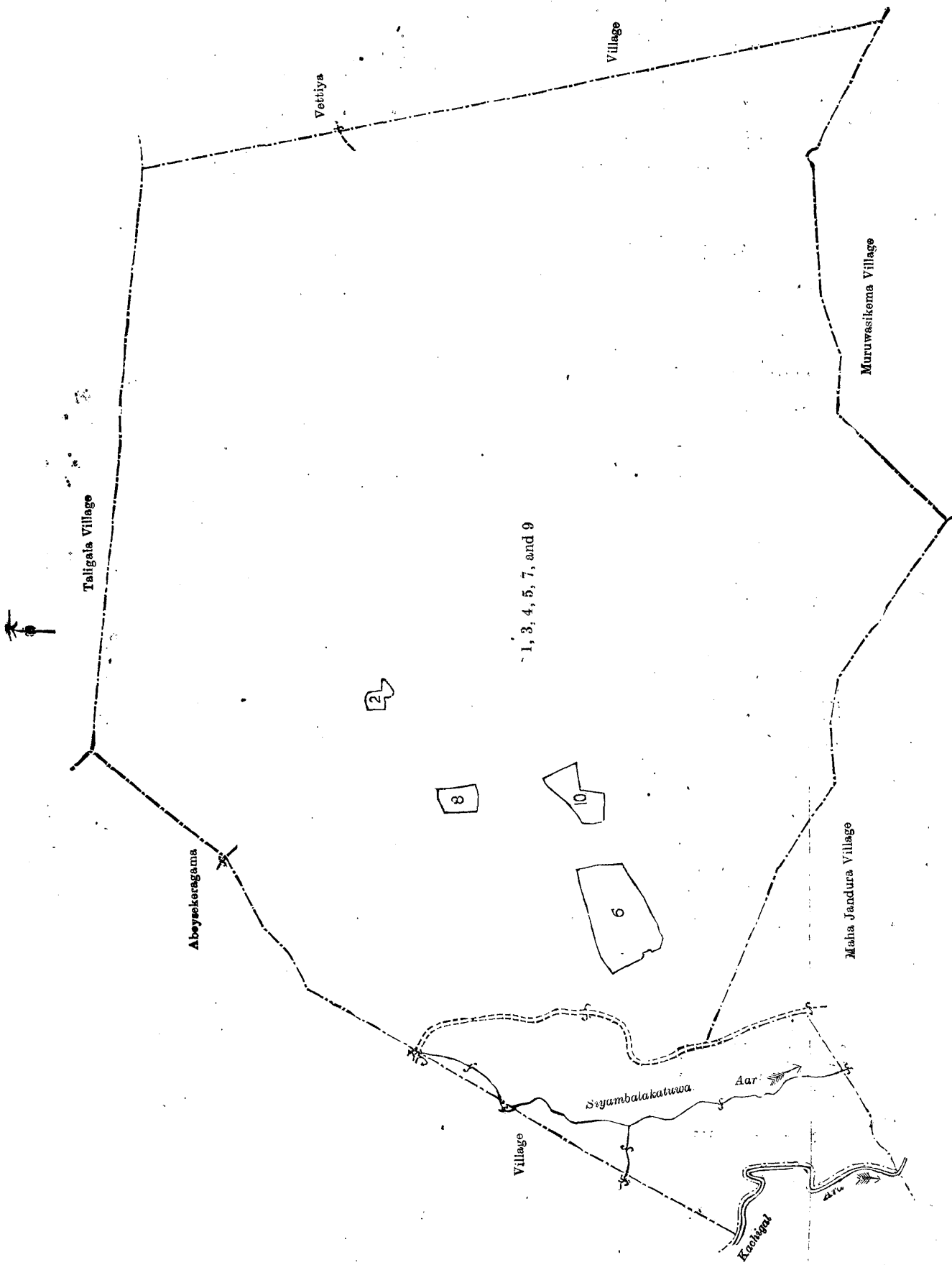
and bounded as follows : on the north by the village limit of Taligala ; on the east by the village limit of Vettiya ; on the south by the village limit of Muruwasikema, the village limit of Maha Jandura ; on the west by the Kachigal-ara, the village limit of Abeysekeragama.

NOTE—The following lots lying within the above boundaries are excluded from this order, and their aggregate acreage of 3 acres 3 roods and 19 perches is not included in the acreage of 311 acres and 21 perches given above:—

Lot.	Name of Land.	Extent.		
		A.	R.	P.
2	Ihalawatta	0	0	28
6	Siyambalakotuwagoda	2	1	29
8	Alutwatta	0	1	27
10	Wewagawawatta <i>alias</i> Yakanduruwatta	0	3	15
		3	3	19

November 10, 1908.

W. E. WAIT,
Special Officer.



1, 3, 4, 5, 7, and 9

2

3

10

6

Scale of 8 Chains to an Inch.

* D 2

Situation : Siyambalakotuwa village in Giruwa Pattu East of Hambantota District.

Preliminary plan 432.

Lot.	Name of Land.	Extent.		
		A.	R.	P.
1	Wattegawahena, Helambagahahena, Maimehena, Ihalawewawahena, Julgahahena, Wewagawayaya, Siyambalakotuwahenyaya	298	1	4
3	Siyambalakotua, Ihalawela	2	3	0
4	Ihalawewa	4	1	13
5	Malapalawela	1	1	32
7	Neralugahapaluwatta	0	2	28
9	Pahalawewa	3	2	24
		311	0	21

Lots excluded.

2	Ihalawatta	0	0	28
6	Siyambalakotuwagoda	2	1	29
8	Alutwatta	0	1	27
10	Wewagawawatta <i>alias</i> Yakanduruwatta	0	3	15
		3	3	19

Field sheets P 40—48, P 56—64, P 33—41, & P 49—57

Surveyor-General's Office,
Colombo, May 29, 1908.
Hambantota S. O. 243

P. D. WARREN,
Surveyor-General.

**Order under Section 2 of "The Waste Lands Ordinances of 1897, 1899, 1900, and 1903,"
declaring Lands to be Crown Property.**

In the matter of the lands commonly called or known as Serugahahena, Wewehena, Kiruwanehena, Ihalawewehena, Kiruwanagodanukalana, Godawanewatta, situate in the village of Pahalagama, in the East Giruwa pattu of the Hambantota District, in the Southern Province, and of "The Waste Lands Ordinances of 1897, 1899, 1900, and 1903."

THE notice required by section 1 of "The Waste Lands Ordinances of 1897, 1899, 1900, and 1903," having been duly published in manner prescribed by that section in respect of the above-named lands (*vide* Notice No. 3,128), and no claim having been made to the said lands or to any interest therein within the period of three months from the date specified in the said notice, I, Frederick Lewis, Special Officer appointed under section 28 of the said Ordinances, under and by virtue of the powers vested in me in that behalf by section 2 of the said Ordinances, do hereby on November 7, 1908, order and declare that the said lands, as more fully described herein below, situate in the village of Pahalagama, in the East Giruwa pattu of the Hambantota District, in the Southern Province, and shown as lots 1, 2, and 3 in preliminary plan No. 417 and in the annexed certified tracing therefrom, and containing in extent 532 acres and 30 perches, are the property of the Crown.

Description of the Lands referred to.

The following lots situated in the village of Pahalagama, in the East Giruwa pattu of the Hambantota District, in the Southern Province, as described in the annexed certified tracing :—

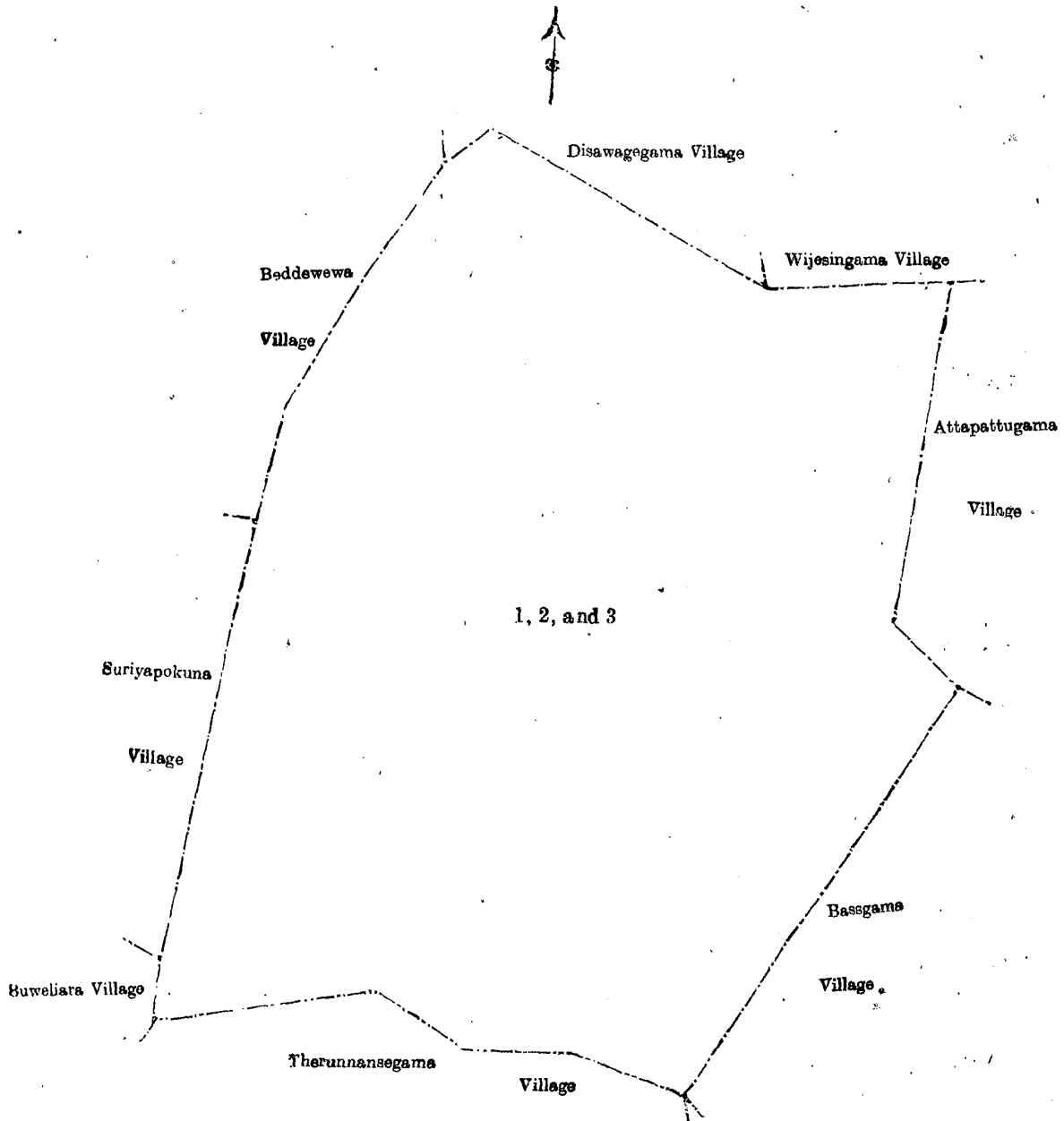
Preliminary plan 417.

Lot.	Name of Land.	Extent.		
		A.	R.	P.
1	Serugahahena, Wewehena, Kiruwanehena, Ihalawewehena	519	3	8
2	Kiruwanagodanukalana	10	1	34
3	Godawanewatta	1	3	28
		532	0	30

and bounded as follows : on the north by the village limit of Disawagegama, the village limit of Wijesingama ; on the east by the village limit of Atapattugama, the village limit of Bassgama ; on the south by the village limit of Terunnansagama ; on the west by the village limit of Buweliara, the village limit of Suriyapokuna, the village limit of Beddewewa.

November 7, 1908.

FREDERICK LEWIS,
Special Officer.



Scale of 16 Chains to an Inch.

Situation : Pahalagama village in East Giruwa pattu of Hambantota District.

Preliminary plan 417.

Lot.	Name of Land.	Extent. A. R. P.
1	Serugahahena, Wewehena, Kiruwanehena, Ihalawewehena	519 3 28
2	Kirwanagodamukalana	10 1 34
3	Godawanewatta	1 3 28
		532 0 30

Field sheet P ¹¹ 38-46

Surveyor-General's Office,
Colombo, April 8, 1908.
Hambantota S. O. 244

J. B. M. Ripout,
for Surveyor-General.

**Order under Section 2 of "The Waste Lands Ordinances of 1897, 1899, 1900, and 1903,"
declaring Lands to be Crown Property.**

In the matter of the lands commonly called or known as Seruketiyehenyaya, Delikanuwehenyaya, Bogahakoratuwa, Andaramandiyehena, &c., situate in the village of Suriyapokuna, in the East Giruwa pattu of the Hambantota District, in the Southern Province, and of "The Waste Lands Ordinances of 1897, 1899, 1900, and 1903."

THE notice required by section 1 of "The Waste Lands Ordinances of 1897, 1899, 1900, and 1903," having been duly published in manner prescribed by that section in respect of the above-named lands (*vide* Notice No. 3,145), and no claim having been made to the said lands or to any interest therein within the period of three months from the date specified in the said notice, I, Frederick Lewis, Special Officer appointed under section 28 of the said Ordinances, under and by virtue of the powers vested in me in that behalf by section 2 of the said Ordinances, do hereby on November 20, 1908, order and declare that the said lands as more fully described herein below, situate in the village of Suriyapokuna, in the East Giruwa pattu of the Hambantota District, in the Southern Province, and shown as lots 1, 2, and 5 in preliminary plan No. 416 and in the annexed certified tracing therefrom, and containing in extent 205 acres 2 roods and 12 perches, are the property of the Crown.

Description of the Lands referred to.

The following lots situated in the village of Suriyapokuna, in the East Giruwa pattu of the Hambantota District, in the Southern Province, as described in the annexed certified tracing:—

Preliminary plan 416.

Lot.	Name of Land.	Extent.		
		A.	R.	P.
1 ..	Seruketiyehenyaya, Delikanuwehenyaya, Bogahakoratuwa, Andaramandiyehena, Pallehenyaya	200	3	13
2 ..	Suriyapokunawewa	4	2	2
5 ..	Suriyapokuna	0	0	37
		<u>205</u>	<u>2</u>	<u>12</u>

and bounded as follows: on the north by the village limit of Beddewewa; on the east by the village limit of Pallegama; on the south by the village limit of Buweli-ara; on the west by the village limit of Debokkawa.

NOTE.—The following lots lying within the above boundaries are excluded from this order, and their aggregate acreage of 14 acres 1 rood and 32 perches is not included in the acreage of 205 acres 2 roods and 12 perches given above:—

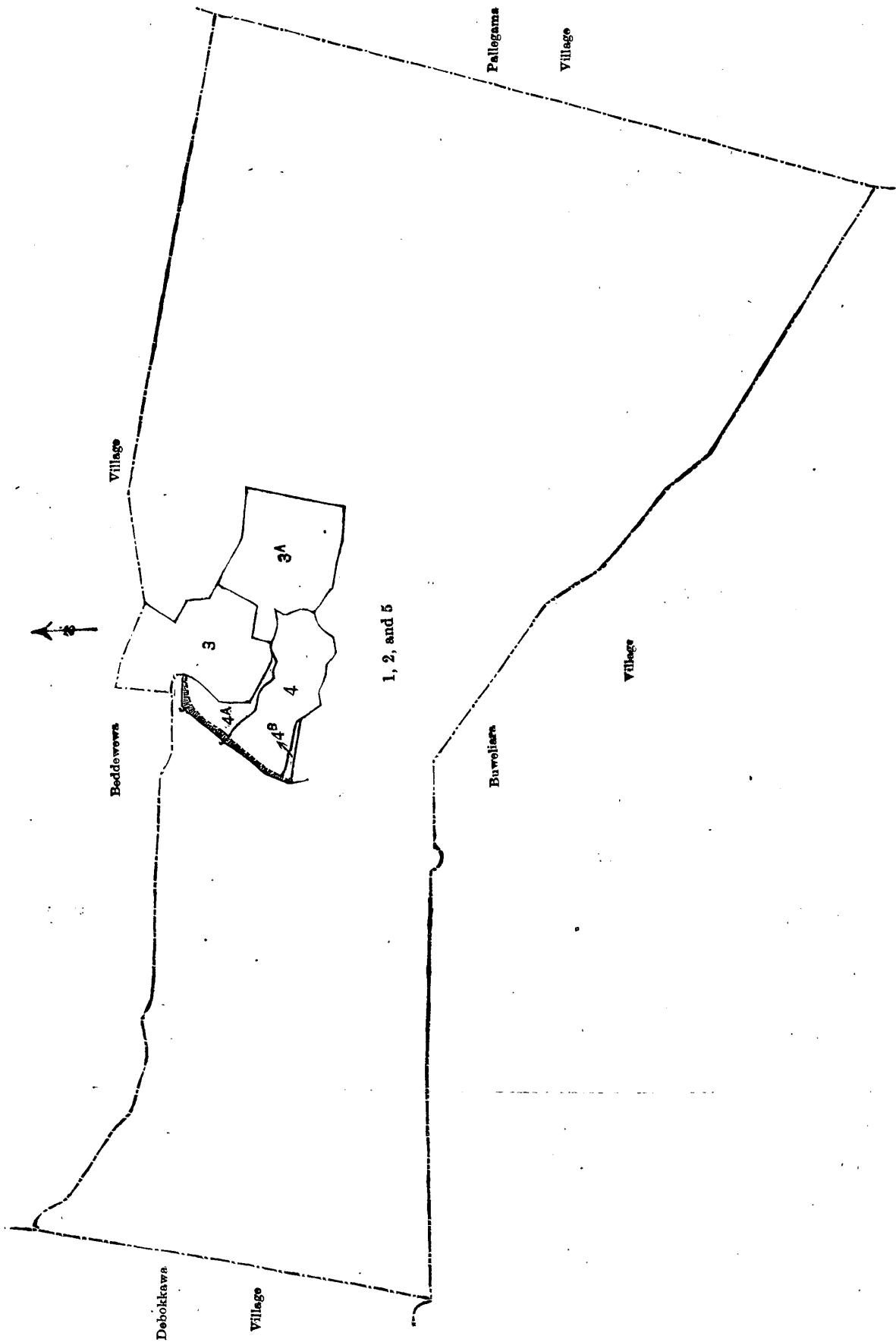
Preliminary plan 416.

Lot.	Name of Land.	Extent.		
		A.	R.	P.
3 ..	Welagawawatta, Koratuwewatta, Ketawewagawawatta, Talagahawatta	4	3	28
3a ..	Welagawahena	5	0	20
4 ..	Helambagahakumbura	3	1	30
4a ..	Kongahakoratuwa	0	3	18
4b ..	Helambagahakumbura	0	0	16
		<u>14</u>	<u>1</u>	<u>32</u>

November 20, 1908.

FREDERICK LEWIS,
Special Officer.

[For Tracing see page 1683.]



Scale of 8 Chains to an Inch.

Situation: Suriyapokuna village in East Giruwa Pattu of Hambantota District.

Preliminary plan 416.

Lot.	Name of Land.	Extent.	
		A.	R. P.
1 ..	Seruketiyehenyaya, Delikanuwehenyaya, Bogahakora-tuwa, Andaramandiyehena, Pallehenyaya	200	3 13
2 ..	Suriyapokunawewa	4	2 2
5 ...	Suriyapokuna	0	0 37
		205	2 12

Lots excluded.

3 ...	Welagawawatta, Koratuwewatta, Ketawewagawawatta, Talagahawatta	4	3 28
3a ..	Welagawahena	5	0 20
4 ...	Helambagahakumbura	3	1 30
4a ...	Kongahakoratuwa	0	3 18
4b ...	Helambagahakumbura	0	0 16
		14	1 32

Field sheets P ¹¹ 37—45 and P ¹¹ 38—46

Surveyor-General's Office,
Colombo, June 17, 1908.
Hambantota S. O. 245

R. S. TEMPLETON,
Acting Surveyor-General.

Order under Section 2 of "The Waste Lands Ordinances of 1897, 1899, 1900, and 1903," declaring Lands to be Crown Property.

In the matter of the lands commonly called or known as Ilukketiyarekongahahena (reservation for road) Hingurawewa, Mekiliyagahawewa, Katuwapotawawewa, situate in the village of Kabara-gomaditta, in the West Giruwa pattu of the Hambantota District, in the Southern Province; and of "The Waste Lands Ordinances of 1897, 1899, 1900, and 1903."

THE notice required by section 1 of "The Waste Lands Ordinances of 1897, 1899, 1900, and 1903," having been duly published in manner prescribed by that section in respect of the above-named lands (*vide* Notice No. 3,127), and no claim having been made to the said lands or to any interest therein within the period of three months from the date specified in the said notice, I, Frederick Lewis, Special Officer appointed under section 28 of the said Ordinances, under and by virtue of the powers vested in me in that behalf by section 2 of said Ordinances, do hereby on November 7, 1908, order and declare that the said lands, as more fully described herein below, situate in the village of Kabara-gomaditta, in the West Giruwa pattu of the Hambantota District, in the Southern Province, and shown as lots 1b, 6, 11, and 19 in preliminary plan No. 158 and in the annexed certified tracings therefrom, and containing in extent 4 acres 1 rood and 9 perches, are the property of the Crown.

Description of the Lands referred to.

The following lots situated in the village of Kabara-gomaditta, in the West Giruwa pattu of the Hambantota District, in the Southern Province, as described in the annexed certified tracings:—

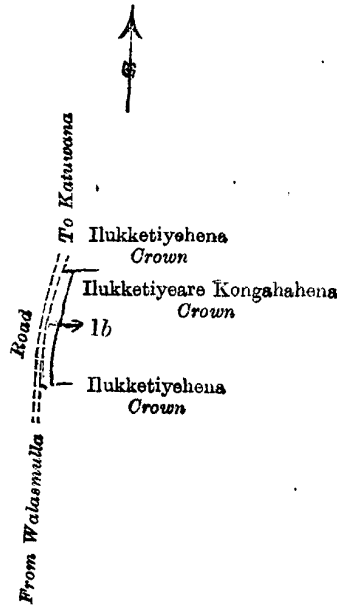
I.

Preliminary plan 158.

Lot.	Name of Land.	Extent.	
		A.	R. P.
1b ...	Ilukketiyarekongahahena (reservation for road) ..	0	0 24

and bounded as follows: on the north by Ilukketiyehena belonging to the Crown; on the east by Ilukketiyarekongahahena belonging to the Crown; on the south by Ilukketiyehena belonging to the Crown; on the west by the road from Walasmulla to Katuwana.

[For Tracing see page 1685.]



Scale of 8 Chains to an Inch.

Situation : Kabaragomaditta village in Giruwa Pattu West of Hambantota District.

Preliminary plan 158.

Lot.	Name of Land.	Extent. A. R. P.
1b	Ilukketiyearokongahahena (reservation for road)	0 0 24

Field sheet O ¹⁵₄₀₋₄₈

Surveyor-General's Office,
Colombo, June 13, 1908.

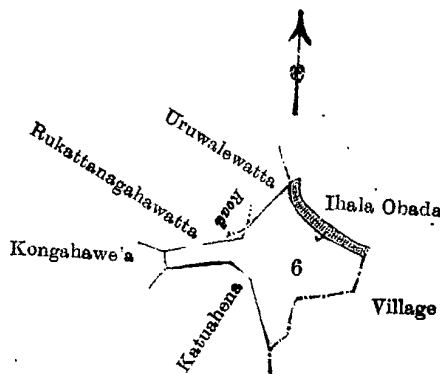
W. C. S. INGLES,
for Acting Surveyor-General.

II.

Preliminary plan 158.

Lot.	Name of Land.	Extent. A. R. P.
6	Hingurawewa	2 0 30

and bounded as follows: on the north by Rukattanagahawatta claimed by Hewagiganage Babandirisa, a road, Uruwalewatta claimed by Wijemunearachchige Kalu, the village limit of Ihalaobada; on the east by the village limit of Ihalaobada; on the south by the village limit of Ihalaobada; on the west by Katuahena claimed by Hewagiganage Dingi Baba and others, Kongahawela claimed by Don Samel Abeywickrema Jayawardena and others.



Scale of 8 Chains to an Inch.

Situation : Kabaragomaditta village in Giruwa Pattu West of Hambantota District.

Preliminary plan 158.

Lot.	Name of Land.	Extent. A. R. P.
6	Hingurawewa	2 0 30

Field sheet O ¹⁵₄₀₋₄₈

Surveyor-General's Office,
Colombo, June 13, 1908.

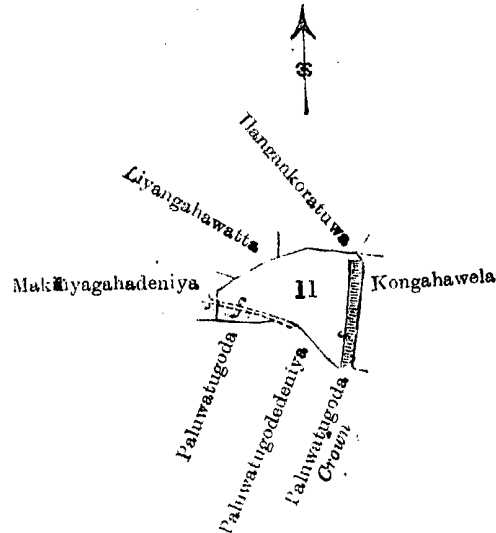
W. C. S. INGLES,
for Acting Surveyor-General.

III.

Preliminary plan 158.

Lot.	Name of Land.	Extent. A. R. P.
11	Mekiliyagahawewa ..	1 3 15

and bounded as follows: on the north by Mekiliyagahadeniya claimed by Hewagiganage Babandirisa and others, Liyangahawatta claimed by Dapanadurage Dawandirisa, Ilankoratuwa claimed by Hewagiganage Abancha; on the east by Kongahawela claimed by Don Samel Abeywickrema Jayawardena and others; on the south by Paluwatugoda belonging to the Crown, Paluwatugodedeniya belonging to the Crown, Paluwatugoda claimed by Hewagiganage Dingi Baba; on the west by Mekiliyagahadeniya claimed by Hewagiganage Babandirisa and others.



Scale of 8 Chains to an Inch.

Situation: Kabaragomaditta village in Giruwa Pattu West of Hambantota District.

Preliminary plan 158.

Lot.	Name of Land.	Extent. A. R. P.
11	Mekiliyagahawewa ..	1 3 15

Surveyor-General's Office,
Colombo, June 13, 1908.

Field sheet O 15
40-48

W. C. S. INGLES,
for Acting Surveyor-General.

IV.


Preliminary plan 158.

Lot.	Name of Land.	Extent. A. R. P.
19	Katuwapotawawewa ..	0 0 20

and bounded as follows: on the north by Katuadeniya claimed by Don Samel Abeywickrema Jayawardena; on the east and south by the village limit of Ihalaobada; on the west by Katuahena claimed by Hewagiganage Dingi Baba and others.

November 7, 1908.

FREDERICK LEWIS,
Special Officer.



Scale of 8 Chains to an Inch.

Situation : Kabaragomaditta village in Giruwa Pattu West of Hambantota District.

Preliminary plan 158.

Lot.	Name of Land.	Extent.	
		A.	R. P.
19	Katuwapotawawewa	0	0 20

Field sheet O ¹⁵_{40—48}

Surveyor-General's Office,
Colombo, June 13, 1908.
Hambantota S. O. 246

W. C. S. INGLES,
for Acting Surveyor-General.

**Order under Section 2 of "The Waste Lands Ordinances of 1897, 1899, 1900, and 1903,"
declaring Land to be Crown Property.**

In the matter of the land commonly called or known as Dunwattehena, situate in the village of Lintotapaya, in the Giruwa Pattu West of the Hambantota District, in the Southern Province, and of "The Waste Lands Ordinances of 1897, 1899, 1900, and 1903."

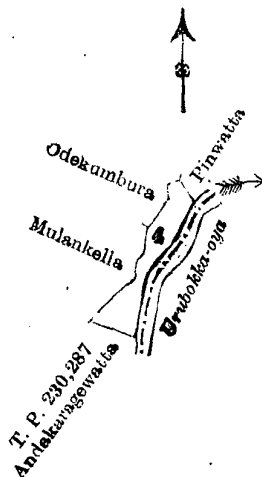
THE notice required by section 1 of "The Waste Lands Ordinances of 1897, 1899, 1900, and 1903," having been duly published in manner prescribed by that section in respect of the above-named land (*vide* Notice No. 3,144), and no claim having been made to the said land or to any interest therein within the period of three months from the date specified in the said notice, I, John George Fraser, Special Officer appointed under section 28 of the said Ordinances, under and by virtue of the powers vested in me in that behalf by section 2 of the said Ordinances, do hereby on November 12, 1908, order and declare that the said land, as more fully described herein below, situate in the village of Lintotapaya, in the Giruwa Pattu West of the Hambantota District, in the Southern Province, and shown as lot 4 in preliminary plan No. 143 and in the annexed-certified tracing therefrom, and containing in extent 3 roods and 5 perches is the property of the Crown.

Description of the Land referred to.

The land commonly called or known as Dunwattehena, situated in the village of Lintotapaya in the West Giruwa pattu of the Hambantota District, in the Southern Province, containing in extent 3 roods and 5 perches, shown as lot 4 in preliminary plan 143 and in the annexed certified tracing therefrom, and bounded as follows: on the north by Pinwatta claimed by Ratanapala Terunnanse; on the east by Urubokka-oya; on the south by T. P. 230,287 (Andakaragewatta); on the west by Mulankella claimed by Samarawickrama Kankanange Don Davith, Odekumbura claimed by Samarawickrama Kankanange Don Davith and others.

November 12, 1908.

J. G. FRASER,
Special Officer.



Scale of 8 Chains to an Inch.

Situation : Lintotapaya village in Giruwa Pattu West of Hambantota District.

Preliminary plan 143.

Lot.	Name of Land.	Extent.	
		A.	R. P.
4	Dunwattehena	0	3 5

Field sheet P ¹¹_{50—58}

Surveyor-General's Office,
Colombo, June 24, 1908.
Hambantota S. O. 247

W. C. S. INGLES,
for Acting Surveyor-General.

**Order under Section 2 of "The Waste Lands Ordinances of 1897, 1899, 1900, and 1903,"
declaring Lands to be Crown Property.**

In the matter of the lands commonly called or known as Parapadanahena, Welagawahena, Serugahahena, Diulgahawala, &c., situate in the village of Mananperigama, in the West Giruwa pattu of the Hambantota District, in the Southern Province, and of "The Waste Lands Ordinances of 1897, 1899, 1900, and 1903."

THE notice required by section 1 of "The Waste Lands Ordinances of 1897, 1899, 1900, and 1903," having been duly published in manner prescribed by that section in respect of the above-named lands (*vide* Notice No. 3,125), and no claim having been made to the said lands or to any interest therein within the period of three months from the date specified in the said notice, I, Frederick Lewis, Special Officer appointed under section 28 of the said Ordinances, under and by virtue of the powers vested in me in that behalf by section 2 of the said Ordinances, do hereby on November 7, 1908, order and declare that the said lands, as more fully described herein below, situate in the village of Mananperigama, in the West Giruwa pattu of the Hambantota District, in the Southern Province, and shown as lots 1, 2, 4, 6, and 7 in preliminary plan No. 369 and in the annexed certified tracing therefrom; and containing in extent 124 acres 3 roods and 16 perches, are the property of the Crown.

Description of the Lands referred to.

The following lots situated in the village of Mananperigama, in the West Giruwa pattu of the Hambantota District, in the Southern Province, as described in the annexed certified tracing :—

Preliminary plan 369.

Lot.	Name of Land.	Extent.		
		A.	R.	P.
1	Parapadanahena, Welagawahena, Serugahahena	122	2	15
2	Diulgahawala	0	0	20
4	Karametiyawala	0	0	9
6	Palugahawewa <i>alias</i> Mananperigamawewa	2	0	4
7	Dematagahawala	0	0	8
		<u>124</u>	<u>3</u>	<u>16</u>

and bounded as follows : on the north by the village limit of Buweliara ; on the east by the village limit of Therunnasegama, the village limit of Magamayagama ; on the south by the village limit of Magamayagama ; on the west by the village limit of Ihalaguruwala, the village limit of Gonadeniya.

NOTE.—The following lots lying within the above boundaries are excluded from this order, and their aggregate acreage of 4 acres 2 roods and 37 perches is not included in the acreage of 124 acres 3 roods and 16 perches given above :—

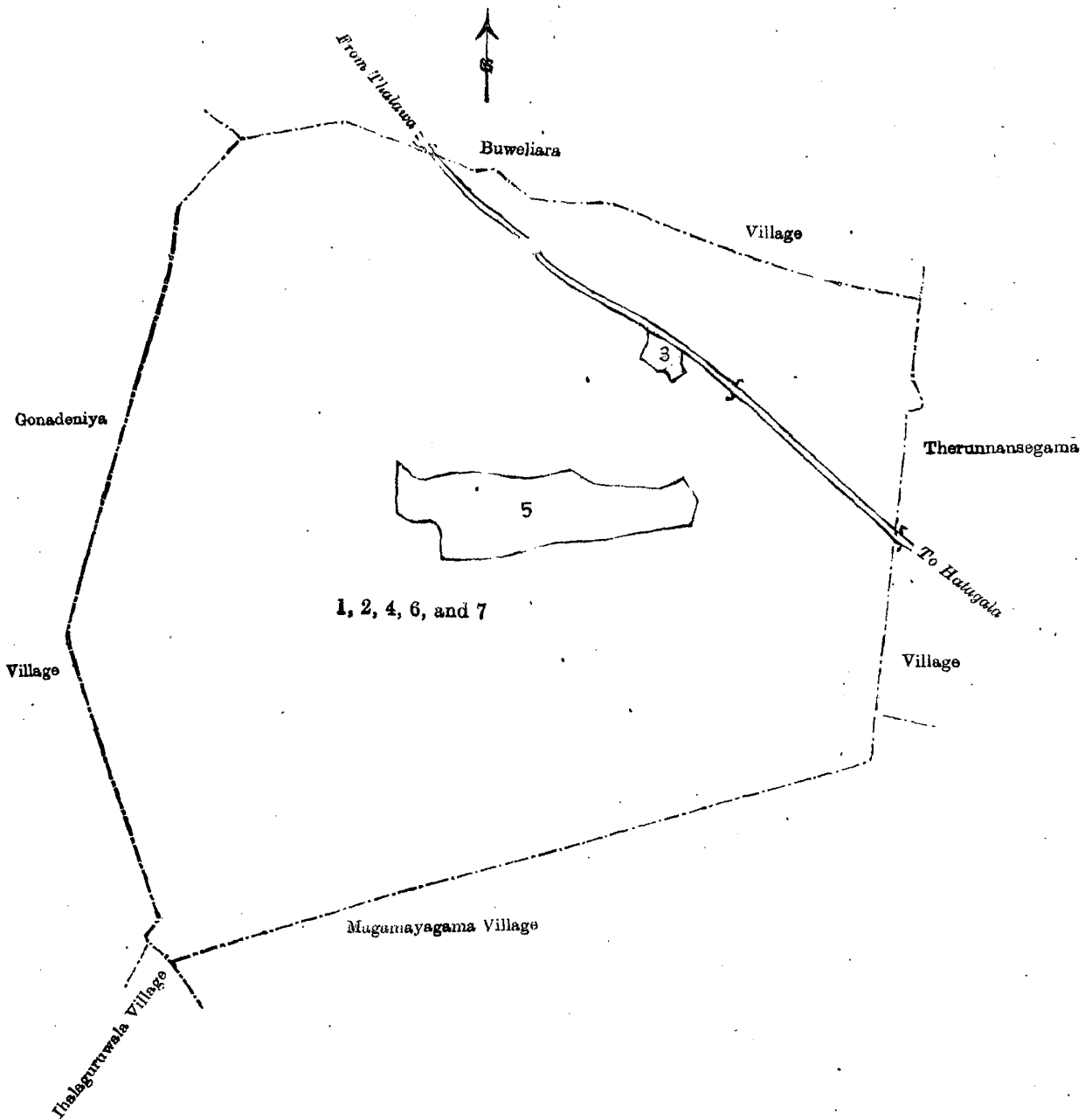
Preliminary plan 369.

Lot.	Name of Land.	Extent.		
		A.	R.	P.
3	Rotawalakumbura	0	1	19
5	Palugahakumbura	4	1	18
		<u>4</u>	<u>2</u>	<u>37</u>

November 7, 1908.

FREDERICK LEWIS,
Special Officer.

[For Tracing see page 1689.]



Scale of 8 Chains to an Inch.

Situation : Mananperigama village in West Giruwa pattu of Hambantota District.

Preliminary plan 369.

Lot.	Name of Land.		Extent.		
			A.	R.	P.
1	Parapadahena, Welagawahena, Serugahahena	—	122	2	15
2	Diulgahawala	—	0	0	20
4	Karametiyawala	0	0	9
6	Palugahawewa <i>alias</i> Mananperigamawewa	..	2	0	4
7	Dematagahawala	0	0	8
			124	3	16
<i>Lots excluded.</i>					
3	Rotawalakumbura	—	0	1	19
5	Palugahakumbura	—	4	1	18
			4	2	37

Field sheets P 37-41, P 38-46, P 53-61 & P 54-62

Surveyor-General's Office,
Colombo, May 20, 1908.
Hambantota S. O. 248

P. D. WARREN,
Surveyor-General.

**Order under Section 2 of "The Waste Lands Ordinances of 1897, 1899, 1900, and 1903,"
declaring Lands to be Crown Property.**

In the matter of the lands commonly called or known as Horambawawatta (reservation for road) and Kekirikotuwewewa (tank), situate in the village of Udagedara, in the Medaketiya korale of the Katugampola hatpattu of the Kurunegala District, in the North-Western Province, and of "The Waste Lands Ordinances of 1897, 1899, 1900, and 1903."

THE notice required by section 1 of "The Waste Lands Ordinances of 1897, 1899, 1900, and 1903," having been duly published in manner prescribed by that section in respect of the above-named lands (*vide* Notice No. 3,118), and no claim having been made to the said lands or to any interest therein within the period of three months from the date specified in the said notice, I, John George Fraser, Special Officer appointed under section 28 of the said Ordinances, under and by virtue of the powers vested in me in that behalf by section 2 of the said Ordinances, do hereby on October 26, 1908, order and declare that the said lands, as more fully described herein below, situate in the village of Udagedara, in the Medaketiya korale of the Katugampola hatpattu of the Kurunegala District, in the North-Western Province, and shown as lots 2a and 12 in preliminary plan 7 and in the annexed certified tracings therefrom, and containing in extent 1 acre 1 rood and 36 perches, are the property of the Crown.

Description of the Lands referred to.

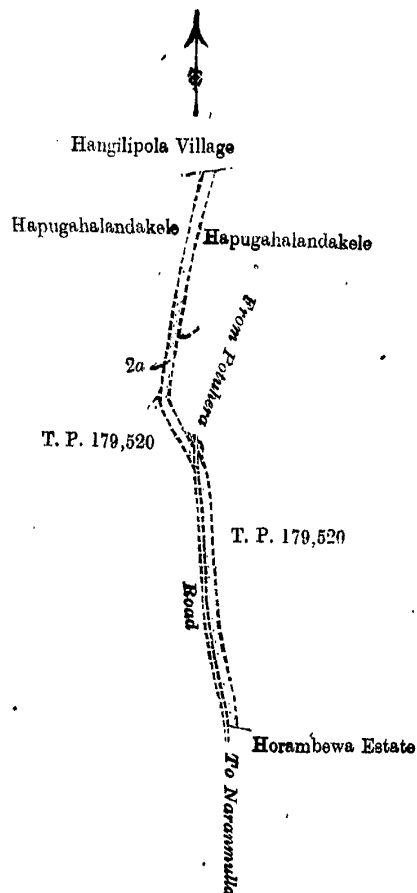
The following lots situated in the village of Udagedara, in the Medaketiya korale of the Katugampola hatpattu, of the Kurunegala District, in the North-Western Province, as described in the annexed certified tracings:—

I.

Preliminary plan 7.

Lot.	Name of Land.	Extent.	
		A.	R. P.
2a	Horambawawatta (reservation for road)	0	2 26

and bounded as follows: on the north by the village limit of Hangilipola; on the east by Hapugahalandakele sold by Crown, T. P. 179,520; on the south by Horambawa estate sold by Crown; on the west by the road from Naranmulla to Potuhera, T. P. 179,520, Hapugahalandakele sold by Crown.



Scale of 8 Chains to an Inch.

Situation : Udagedara village in Medaketiya korale of Kurunegala District.

Preliminary plan 7.

Lot.	Name of Land.	Extent.	
		A.	R. P.
2a	Horambawawatta (reservation for road)	0	2 28

Field sheets I ¹³ 49—50, 57—58, &c.

Surveyor-General's Office,
Colombo, June 16, 1908.

W. C. S. INGLES,
for Acting Surveyor-General.

II.

Preliminary plan 7.

Lot.	Name of Land.	Extent.	
		A.	R. P.
12	Kekirikotuwwewa (tank)	0	3 10

and bounded as follows : on the north by Kekirikotuwekumbura claimed by Ilandare Pedidurayalage Menika ; on the east by Wewewatta claimed by Ilandare Pedidurayalage Elmali, Kekirikotuwwewa sold by Crown ; on the south by Kekirikotuwwewa sold by the Crown ; on the west by Bulugahamulahena and Underagahamulahena sold by the Crown to Ilandare Pedidurayalage Elmali.

October 26, 1908.

J. G. FRASER,
Special Officer.



Scale of 8 Chains to an Inch.

Situation : Udagedara village in Medaketiya korale of Kurunegala District.

Preliminary plan 7.

Lot.	Name of Land.	Extent.	
		A.	R. P.
12	Kekirikotuwwewa (tank)	0	3 10

Field sheet I ¹³ 49—50, 57—58, &c.

Surveyor-General's Office,
Colombo, June 16, 1908.

W. C. S. INGLES,
for Acting Surveyor-General.

Kurunegala S. O. 90

**Order under Section 2 of "The Waste Lands Ordinances of 1897, 1899, 1900, and 1903,"
declaring Lands to be Crown Property.**

In the matter of the lands commonly called or known as Godakumburewewa and Bandiyawewa, situate in the village of Alahitiyawa, in the Medaketiya korale of the Katugampola hatpattu of the Kurunegala District, in the North-Western Province, and of "The Waste Lands Ordinances of 1897, 1899, 1900, and 1903."

THE notice required by section 1 of "The Waste Lands Ordinances of 1897, 1899, 1900, and 1903," having been duly published in manner prescribed by that section in respect of the above-named lands (*vide* Notice No. 3,133), and no claim having been made to the said lands or to any interest therein within the period of three months from the date specified in the said notice, I, Frederick Lewis, Special Officer appointed under section 28 of the said Ordinances, under and by virtue of the powers vested in me in that behalf by section 2 of the said Ordinances, do hereby on October 27, 1908, order and declare that the said lands, as more fully described herein below, situate in the village of Alahitiyawa, in the Medaketiya korale of the Katugampola hatpattu of the Kurunegala District, in the North-Western Province, and shown as lots 5 and 7 in preliminary plan 403 and in the annexed certified tracings therefrom, and containing in extent 2 acres 3 roods and 29 perches, are the property of the Crown.

Description of the Lands referred to.

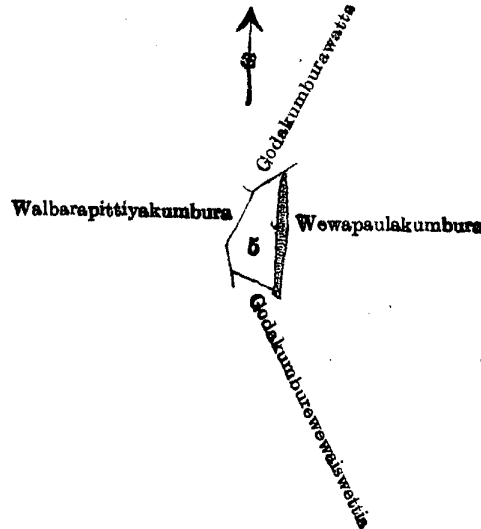
The following lots situated in the village of Alahitiyawa, in the Medaketiya korale of the Katugampola hatpattu of the Kurunegala District, in the North-Western Province, as described in the annexed certified tracings :—

I.

Preliminary plan 403.

Lot.	Name of Land.	Extent.	
		A.	R. P.
5	Godakumburewewa	0	3 20

and bounded as follows : on the north by Godakumburewatta claimed by Kiriala Labuna and others ; on the east by Wewapaulakumbura claimed by Kiriala Pula and others ; on the south by Godakumburewewa Iswetiya sold by the Crown ; on the west by Walbarapittiyakumbura claimed by Bandiyala Tikiri and others.



Scale of 8 Chains to an Inch.

Situation : Alahahitiyawa village in Medaketiya korale of Kurunegala District.

Preliminary plan 403.

Lot.	Name of Land.	Extent.	
		A.	R. P.
5	Godakumburewewa	0	3 20

Field sheets I ¹³ 49—50, 57—58 & I ¹³ 51—52, 59—60

Surveyor-General's Office,
Colombo, June 23, 1908.

W. C. S. INGLES,
for Acting Surveyor-General.

II.

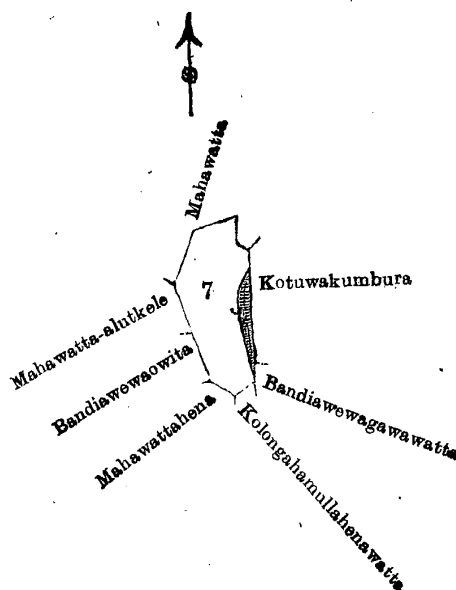
Preliminary plan 403.

Lot.	Name of Land.	Extent.	
		A.	R. P.
7	Bandiyawewa	2	0 9

and bounded as follows : on the north by Mahawatta claimed by Selma Arachchilage Isama Lebbe and others ; on the east by Kotuwekumbura claimed by Assana Lebbelage Issama Lebbe, Bandiyawewagawawatta sold by the Crown ; on the south by Kolongahamuiahenawatta claimed by Assana Lebbelage Issma Lebbe and others, Mahawattehena claimed by Dewata Pedidurayalage Situa and others ; on the west by Bandiyawewaowita sold by the Crown, Mahawattealutkella claimed by Kiriyala Pula, Mahawatta claimed by Selma Arachchilage Issma Lebbe and others.

October 27, 1908.

FREDERICK LEWIS,
Special Officer.



Scale of 8 Chains to an Inch.

Situation : Alahitiyawa village in Medaketiya korale of Kurunegala District.

Preliminary plan 403.

Lot.	Name of Land.	Extent. A. R. P.
7	Bandiyawewa	2 0 9

Field sheets I 49—50, 57—58 & I 51—52, 59—60

Surveyor-General's Office,
Colombo, June 32, 1908.
Kurunegala S. O. 91

W. C. S. INGLES,
for Acting Surveyor-General.

**Order under Section 2 of "The Waste Lands Ordinances of 1897, 1899, 1900, and 1903,"
declaring Lands to be Crown Property.**

In the matter of the lands commonly called or known as Yakkotuwwewa and Namuawewa, situate in the village of Hindagolla, in the Medaketiya korale of the Katugampola hatpattu of the Kurunegala District, in the North-Western Province, and of "The Waste Lands Ordinances of 1897, 1899, 1900, and 1903."

THE notice required by section 1 of "The Waste Lands Ordinances of 1897, 1899, 1900, and 1903," having been duly published in manner prescribed by that section in respect of the above-named lands (*vide* Notice No. 3,130), and no claim having been made to the said lands or to any interest therein within the period of three months from the date specified in the said notice, I, John George Fraser, Special Officer appointed under section 28 of the said Ordinances, under and by virtue of the powers vested in me in that behalf by section 2 of the said Ordinances, do hereby on November 5, 1908, order and declare that the said lands, as more fully described herein below, situate in the village of Hindagolla, in the Medaketiya korale of the Katugampola hatpattu of the Kurunegala District, in the North-Western Province, and shown as lots 5 and 12 in preliminary plan No. 404 and in the annexed certified tracings therefrom, and containing in extent 4 acres 1 rood and 9 perches, are the property of the Crown.

Description of the Lands referred to.

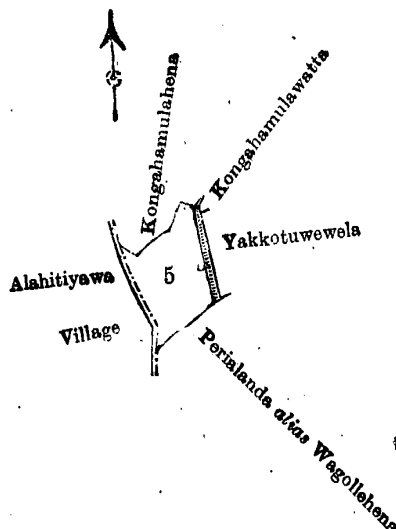
The following lots situated in the village of Hindagolla, in the Medaketiya korale of the Katugampola hatpattu of the Kurunegala District, in the North-Western Province, as described in the annexed certified tracings :—

I.

Preliminary plan 404.

Lot.	Name of Land.	Extent. A. R. P.
5	Yakkotuwwewa	1 1 30

and bounded as follows : on the north by Kongahamulahena claimed by Ebura Lebbe ; on the east by Kongahamulawatta claimed by Udumalebbelage Pitchey Tamby and others, Yakkotuwwewa claimed by Pitchey Tamby and others ; on the south by Perialanda *alias* Wagollehena claimed by Ebura Lebbe and others ; on the west by the village limit of Alahitiyawa.



Scale of 8 Chains to an Inch.

Situation : Hindagolla village in Medaketiya korale of Kurunegala District.

Preliminary plan 404.

Lot.	Name of Land.	Extent. A. R. P.
5	Yakkotuwwewa	1 1 30

Field sheets I 49-50, 57-58 & I 51-52, 59-60

Surveyor-General's Office,
Colombo, June 13, 1908.

W. C. S. INGLES,
for Acting Surveyor-General.

II.

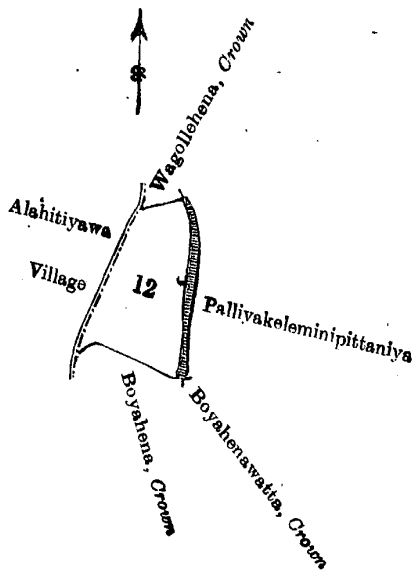
Preliminary plan 404.

Lot.	Name of Land.	Extent. A. R. P.
12	Narnuawewa	2 3 19

and bounded as follows : on the north by Wagollehena belonging to the Crown ; on the east by Palliyakelle Minipittaniya, Boyahenawatta belonging to the Crown ; on the south by Boyahena belonging to the Crown ; on the west by the village limit of Alahitiyawa.

J. G. FRASER,
Special Officer.

November 5, 1908.



Scale of 8 Chains to an Inch.

Situation : Hindagolla village in Medaketiya korale of Kurunegala District.

Preliminary plan 404.

Lot.	Name of Land.	Extent. A. R. P.
12	Namuawewa	2 3 19

Field sheets I ¹³ 49—50, 57—58 & I ¹³ 51—52, 59—60

Surveyor-General's Office,
Colombo, June 13, 1908.
Kurunegala S. O. 92

W. C. S. INGLES,
for Acting Surveyor-General.

**Order under Section 2 of "The Waste Lands Ordinances of 1897, 1899, 1900, and 1903,"
declaring Lands to be Crown Property.**

In the matter of the lands commonly called or known as Halpankotuwawewa (tank), Halpankotuwapillewa (reservation for bund), Timbirigahamullekerakoppuwa (village cemetery), and Bogahamullehena, situate in the village of Hewanegedara, in the Medaketiya korale of the Katugampola hatpattu of the Kurunegala District, in the North-Western Province, and of "The Waste Lands Ordinances of 1897, 1899, 1900, and 1903."

THE notice required by section 1 of "The Waste Lands Ordinances of 1897, 1899, 1900, and 1903," having been duly published in manner prescribed by that section in respect of the above-named lands (*vide* Notice No. 3,132), and no claim having been made to the said lands or to any interest therein within the period of three months from the date specified in the said notice, I, John George Fraser, Special Officer appointed under section 28 of the said Ordinances, under and by virtue of the powers vested in me in that behalf by section 2 of the said Ordinances, do hereby on November 5, 1908, order and declare that the said lands, as more fully described herein below, situate in the village of Hewanegedara, in the Medaketiya korale of the Katugampola hatpattu of the Kurunegala District, in the North-Western Province, and shown as lots 11, 12f, 12h, and 12m in preliminary plan No. 209 and in the annexed certified tracings therefrom, and containing in extent 3 acres 3 roods and 14 perches, are the property of the Crown.

Description of the Lands referred to.

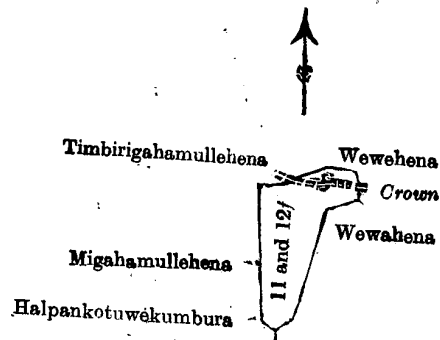
The following lots situated in the village of Hewanegedara, in the Medaketiya korale of the Katugampola hatpattu of the Kurunegala District, in the North-Western Province, as described in the annexed certified tracings :—

I.

Preliminary plan 209.

Lot.	Name of Land.	Extent. A. R. P.
11	Halpankotuwawewa (tank)	1 1 11
12f	Halpankotuwapillewa (reservation for bund)	0 0 34
		1 2 5

and bounded as follows : on the north by Timbirigahamullehena granted on certificate of quiet possession to Jayasinachchilage Ranhamy, Wewahena belonging to the Crown ; on the east by Wewahena belonging to the Crown, Wewahena sold by Crown to Jayasinha Herat Mudiyansele Dingiri Amma ; on the south by Wewahena sold by Crown to Jayasinha Herat Mudiyansele Dingiri Amma, Halpankotuwekumbura claimed by Jayasinha Herat Mudiyansele Dingiri Amma and others ; on the west by Migahamullehena claimed by Punchi Appuhamy, Timbirigahamullehena granted on certificate of quiet possession to Jayasinachchilage Ranhamy.



Scale of 8 Chains to an Inch.

Situation : Hewanegedara village in Medaketiya korale of Kurunegala District.

Preliminary plan 209.

Lot.	Name of Land.		Extent.		
			A.	R.	P.
11 ..	Halpankotuwawewa (tank)	..	1	1	11
12f ..	Halpankotuwapillewa (reservation for bund)	..	0	0	34
			<u>1</u>	<u>2</u>	<u>5</u>

Surveyor-General's Office,
Colombo, June 16, 1908.

Field sheet I ¹³
51—59

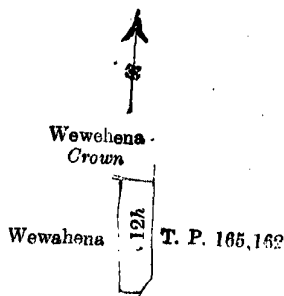
R. S. TEMPLETON,
Acting Surveyor-General.

II.

Preliminary plan 209.

Lot.	Name of Land.		Extent.		
			A.	R.	P.
12h ..	Timbirigahamullekerakoppuwa (village cemetery)	..	0	2	26

and bounded as follows : on the north by Wewahena belonging to the Crown ; on the east by T. P. 165,162 ; on the south and west by Wewahena sold by Crown to Jayasinha Herat Mudiyaanselage Dingiri Amma.



Scale of 8 Chains to an Inch.

Situation : Hewanegedara village in Medaketiya korale of Kurunegala District.

Preliminary plan 209.

Lot.	Name of Land.		Extent.		
			A.	R.	P.
12h ...	Timbirigahamullekerakoppuwa (village cemetery)	..	0	2	26

Field sheet I ¹³
51—59

Surveyor-General's Office,
Colombo, June 16, 1908.

R. S. TEMPLETON,
Acting Surveyor-General.

III.

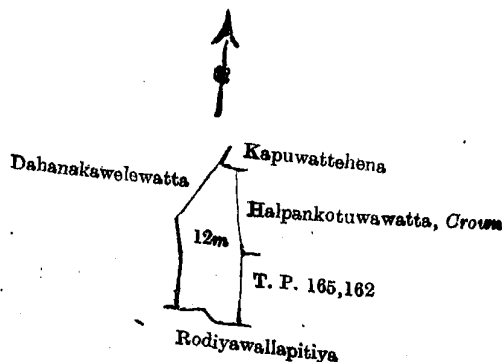
Preliminary plan 209.

Lot.	Name of Land.		Extent.		
			A.	R.	P.
12m ..	Bogahamullehena	..	1	2	23

and bounded as follows : on the north by Kapuwattehena sold by Crown to Jayasinha-achchilage Ukku Banda ; on the east by Halpankotuwawatta belonging to the Crown, T. P. 165,162 ; on the south by Rodiyawallapitiya claimed by Muhandiramalage Selenchi Naide ; on the west by Dahanakawelewatta claimed by Muhandiramalage Siman Naide and others.

November 5, 1908.

J. G. FRASER,
Special Officer.



Scale of 8 Chains to an Inch.

Situation : Hewanegedara village in Medaketiya korale of Kurunegala District.

Preliminary plan 209.

Lot.	Name of Land.	Extent.		
		A.	R.	P.
12m	Bogahamullehena	1	2	23

Field sheet I 13
51—59

Surveyor-General's Office,
Colombo, June 16, 1908.
Kurunegala S. O. 93

R. S. TEMPLETON,
Acting Surveyor-General.

Order under Section 4 (1) of "The Waste Lands Ordinances of 1897, 1899, 1900, and 1903."

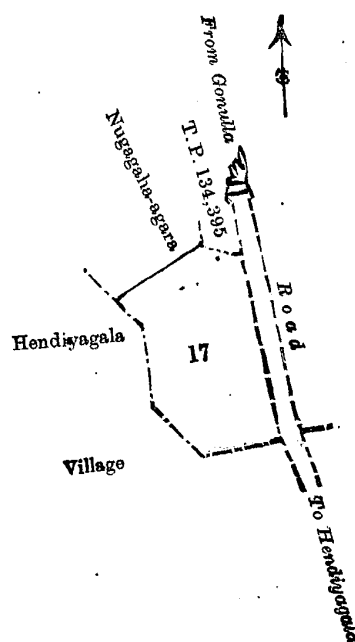
In the matter of the land commonly called or known as Madurugomuwaminipittaniya, situate in the village of Madurugomuwa, in the Pitigal korale of the Katugampola hatpattu of the Kurunegala District, in the North-Western Province, and of "The Waste Lands Ordinances of 1897, 1899, 1900, and 1903."

WHEREAS in pursuance of section 1 of the said Ordinances it was duly declared and notified on April 3, 1908, that if no claim to the land commonly called or known as Madurugomuwaminipittaniya, situate in the village of Madurugomuwa, in the Pitigal korale of the Katugampola hatpattu of the Kurunegala District, in the North-Western Province, containing in extent 1 acre and 17 perches, and shown as lot 17 in preliminary plan No. 0278, was made to John George Fraser, Special Officer appointed under section 28 of the said Ordinances, within the period of three months from the date specified in the said notice, such land would be deemed the property of the Crown and dealt with on account of the Crown (*vide* Notice No. 3, 011):

And whereas Sinhappratuwi Aratanayaka Mudiyansele Peris Appuhami, made claim thereto, and I, John George Fraser, Special Officer appointed under section 28 of the said Ordinances, made due inquiry into such claim; and whereas I and the said claimant came to an agreement in writing concerning the said land, under section 4, sub-section (1), of the said Ordinances; whereby it was ordered in pursuance of the agreement afore-mentioned, that the said claimant should pay to the Special Officer a sum of Rupees Seventeen (Rs. 17) as purchase amount for the said land, and whereas the said claimant has duly paid the said amount agreed upon on October 3, 1908, the said claimant (1) Sinhappratuwi Aratanayaka Mudiyansele Peris Appuhamy along with (2) Subasinha Mudiyansele Appuhamy Korala, (3) Sinhappratuwi Arachchillage Appusinna Appuhamy, and (4) Hettiachchi Arachchillage Sinno Appuhamy Vedarala, and (5) Hettiachchi Arachchillage Appuhamy Vedarala, on account of the Madurugomuwa pansala, are hereby declared to be the purchasers of the said land commonly called or known as Madurugomuwaminipittaniya, situated in the village of Madurugomuwa, in the Pitigal korale of the Katugampola hatpattu of the Kurunegala District, in the North-Western Province, containing in extent 1 acre and 17 perches, shown as lot 17 in preliminary plan 0278 and in the annexed certified tracing therefrom, and bounded as follows: on the north by Nugagaha-agara claimed by Pieris Appuhamy (Gan-arachchi), T. P. 134,395; on the east by the road from Gonulla to Hendiyagala; on the south and west by the village limit of Hendiyagala.

J. G. FRASER,
Special Officer.

October 9, 1908.



Scale of 4 Chains to an Inch.

Situation: Madurugomuwa village in Pitigal korale of Kurunegala District.

Preliminary plan 0278.

Lot.	Name of Land.	Extent. A. R. P.
17	Madurugomuwaminipittaniya	1 0 17

Field sheet I ²²/₂

Surveyor-General's Office,
Colombo, February 18, 1908.

J. B. M. RIDOUT,
for Surveyor-General.

Kurunegala S. O. 94

**Order under Section 4, Sub-section (1), of "The Waste Lands Ordinances of 1897, 1899, 1900, and 1903,"
declaring Land to be Crown Property.**

In the matter of the land commonly called or known as Puttalam District Game Sanctuary, situate in the Ponparippu pattuwa of the Puttalam District, in the North-Western Province, and of "The Waste Lands Ordinances of 1897, 1899, 1900, and 1903."

WHEREAS in pursuance of section 1 of the said Ordinances it was duly notified on May 29, 1908, that if no claim to the land commonly called or known as Puttalam District Game Sanctuary, situate in the Ponparippu pattuwa of the Puttalam District, in the North-Western Province, containing in extent 46,912 acres and shown as lot 1 in topographical preliminary plan No. 3, and in the annexed certified tracing therefrom, was made to John George Fraser, Special Officer appointed under section 28 of the said Ordinances, within the period of three months from the date specified in such notice, such land would be deemed the property of the Crown, and dealt with on account of the Crown (*vide* Notice No. 3,053):

And whereas (1) Muttu Marikar Meera Saibu Marikar of Karaitivu, (2) Isidore Mount Carmel Casie Chetty of Puttalam, (3) Mary Mount Carmel Casie Chetty of Puttalam, and (4) Manuel Casie Chetty of Kandy made claim thereto, and whereas the said claimants have withdrawn their claims to the said land, I, John George Fraser, Special Officer appointed under section 28 of the said Ordinances, under and by virtue of the powers vested in me in that behalf by section 4 of the said Ordinances, do hereby on November 12, 1908, order and declare under section 4, sub-section (1), of the said Ordinances, that the said land, as more fully described herein below, is the property of the Crown.

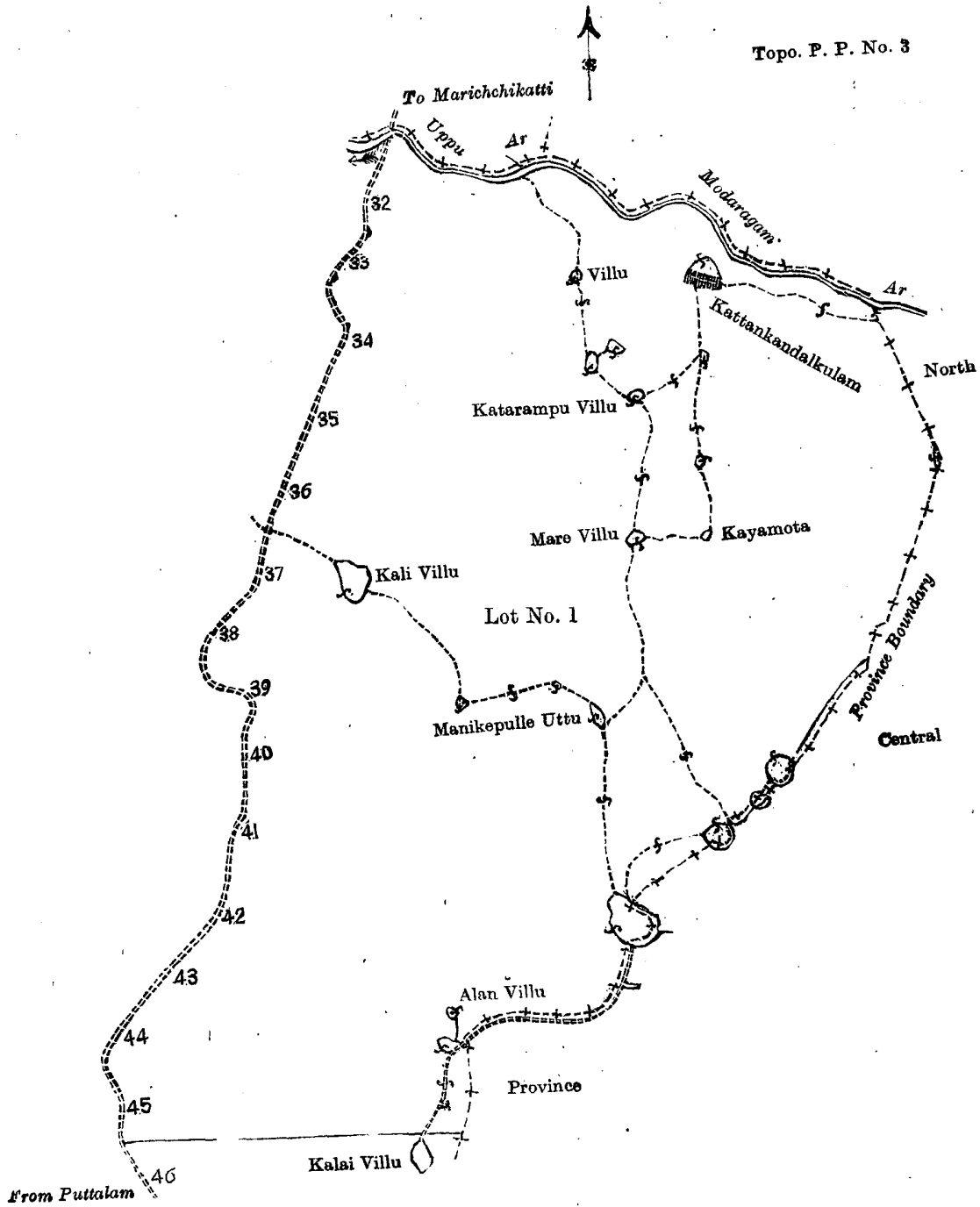
Description of the Land referred to.

The land commonly called or known as Puttalam District Game Sanctuary, situated in the Ponparippu pattuwa of the Puttalam District, in the North-Western Province, containing in extent 46,912 acres, and shown as lot 1 in topographical preliminary plan No. 3, and in the annexed certified tracing therefrom, and bounded as follows: on the north by the Uppu-aar and the Modaragam-aar; on the east by the Province boundary between the North-Western and the North-Central Provinces; on the south by a line drawn due east from the north end of Kalaivillu to the Province boundary and due west to the main road from Puttalam to Marichehikatti; and on the west by the main road from Puttalam to Marichehikatti.

J. G. FRASER,
Special Officer.

November 12, 1908.

[For Tracing see page 1699.]




Scale of 2 Miles to an Inch.

Puttalam District Game Sanctuary, in Pomparippu pattuwa of the Puttalam District, North-Western Province, containing in extent 46,912 acres.

One Inch Sheets M^C₂₂, F^F₁, and F^F₂

Surveyor-General's Office,
Colombo, May 11, 1907.

Puttalam S. O. 3

J. B. M. RIDOUT, 
for Surveyor-General.

**Order under Section 2 of "The Waste Lands Ordinances of 1897, 1899, 1900, and 1903,"
declaring Lands to be Crown Property.**

In the matter of the lands commonly called or known as Path (reservation) Payindikulamapasbamba (bund reservation), situate in the village of Payindikulama in the Pahalamedagandahe tulana of the Nuwaragam korale of the Nuwaragam palata, in the North-Central Province, and of "The Waste Lands Ordinances of 1897, 1899, 1900, and 1903."

THE notice required by section 1 of "The Waste Lands Ordinances of 1897, 1899, 1900, and 1903," having been duly published in manner prescribed by that section in respect of the above-named lands *vide* Notice No. 3,119), and no claim having been made to the said lands or to any interest therein within the period of three months from the date specified in the said notice, I, Walter Ernest Wait, Special Officer, appointed under section 28 of the said Ordinances, under and by virtue of the powers vested in me in that behalf by section 2 of the said Ordinances, do hereby on October 22, 1908, order and declare that the said lands, as more fully described herein below, situate in the village of Payindikulama in the Pahalamedagandahe tulana of the Nuwaragam korale of the Nuwaragam palata, in the North-Central Province, and shown as lots 3b and 7a in preliminary plan 350 and in the annexed certified tracings therefrom, and containing in extent 3 roods and 8 perches, are the property of the Crown.

Description of the Lands referred to.

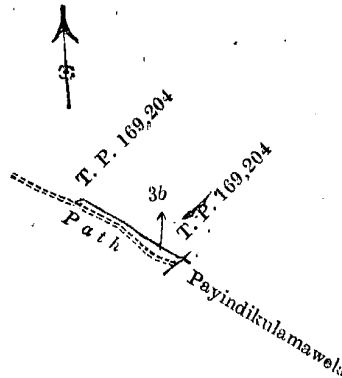
The following lots situated in the village of Payindikulama, in the Pahalamedagandahe tulana of the Nuwaragam korale of the Nuwaragam palata, in the North-Central Province, as described in the annexed certified tracings:—

I.

Preliminary plan 350.

Lot.	Name of Land.	Extent.	
		A.	R. P.
3b	Path (reservation)	0	0 23

and bounded as follows: on the north and east by T. P. 169,204; on the south by Payindikulamawela claimed by Baduralage Kapuruhamy, a path; on the west by a path.



Scale of 8 Chains to an Inch.

Situation: Payindikulama village in Nuwaragam korale of Anuradhapura District.

Preliminary plan 350.

Lot.	Name of Land.	Extent.	
		A.	R. P.
3b	Path (reservation)	0	0 23

Field sheet F 14
1—9

Surveyor-General's Office,
Colombo, June 16, 1908.

W. C. S. INGLES,
for Acting Surveyor-General.

II.

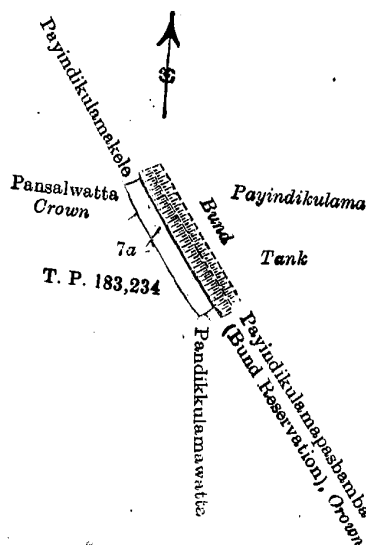
Preliminary plan 350.

Lot.	Name of Land.	Extent.	
		A.	R. P.
7a	Payindikulamapasbamba (bund reservation)	0	2 25

and bounded as follows: on the north by Payindikulamakele (bund reservation) belonging to the Crown; on the east by the bund of Payindikulama tank; on the south by Payindikulamapasbamba (bund reservation) belonging to the Crown; Payindikulamawatta claimed by Vannihamy Vel-Vidane and others; on the west by T. P. 183,234, Pansalawatta belonging to the Crown.

October 22, 1908.

W. E. WAIT,
Special Officer.



Scale of 8 Chains to an Inch.

Situation : Payindikulama village in Nuwaragam korale of Anuradhapura District.

Preliminary plan 350.

Lot.	Name of Land.	Extent.	
		A.	R. P.
7a	Payindikulamapashamba (bund reservation)	0	2 25

Field sheet F 14
1—9

Surveyor-General's Office,
Colombo, June 16, 1908.
Anuradhapura S. O. 569

W. C. S. INGLES,
for Acting Surveyor-General.

**Order under Section 2 of "The Waste Lands Ordinances of 1897, 1899, 1900, and 1903,"
declaring Land to be Crown Property.**

In the matter of the land commonly called or known as Paragawabima (residential reservation), situate in the village of Kunchikulama, in the Nachcha tulana of the Ulagalla korale of the Hurulu palata, in the North-Central Province, and of "The Waste Lands Ordinances of 1897, 1899, 1900, and 1903."

THE notice required by section 1 of "The Waste Lands Ordinances of 1897, 1899, 1900, and 1903," having been duly published in manner prescribed by that section in respect of the above-named land (*vide* Notice No. 3,134), and no claim having been made to the said land or to any interest therein within the period of three months from the date specified in the said notice, I, Walter Ernest Wait, Special Officer appointed under section 28 of the said Ordinances, under and by virtue of the powers vested in me in that behalf by section 2 of the said Ordinances, do hereby on October 26, 1908, order and declare that the said land, as more fully described herein below, situate in the village of Kunchikulama in the Nachcha tulana of the Ulagalla korale of the Hurulu palata, in the North-Central Province, and shown as lot 7a2 in preliminary plan 402 and in the annexed certified tracing therefrom, and containing in extent 36 perches, is the property of the Crown.

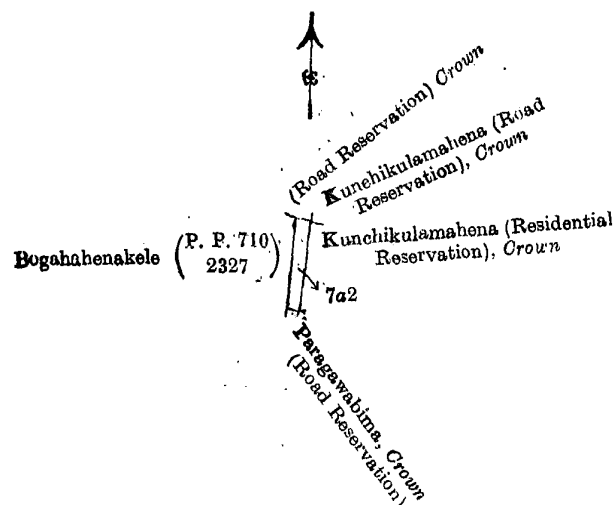
Description of the Land referred to.

The land commonly called or known as Paragawabima (residential reservation), situated in the village of Kunchikulama, in the Nachcha tulana of the Ulagalla korale of the Hurulu palata, in the North-Central Province containing in extent 36 perches, shown as lot 7a2 in preliminary plan 402 and in the annexed certified tracing therefrom, and bounded as follows: on the north by road reservation belonging to the Crown; Kunchikulamahena (road reservation) belonging to the Crown; on the east by Kunchikulamahena (residential reservation) belonging to the Crown; on the south by Paragawabima belonging to the Crown (road reservation); on the west by Bogahahenakele (P. P. 710 2,327) (private.)

October 26, 1908.

W. E. WAIT,
Special Officer,

D 7



Scale of 8 Chains to an Inch.

Situation: Kunchikulama village in Ulagalla korale of Anuradhapura District.

Preliminary plan 402.

Lot.	Name of Land.	Extent. A. R. P.
7a2 ..	Paragawabima (residential reservation) ..	0 0 36

Field sheet F ¹⁴₈₋₁₆

Surveyor-General's Office,
Colombo, June 16, 1908.
Anuradhapura S. O. 570

W. C. S. INGLES,
for Acting Surveyor-General.

**Order under Section 2 of "The Waste Lands Ordinances of 1897, 1899, 1900, and 1903,"
declaring Land to be Crown Property.**

In the matter of the land commonly called or known as Pahalahammillewewatayatanawelbima (P. P. 1,694/5,136), situate in the village of Rajjallegama in the Elimeda tulana of the Eppawala korale of the Nuwaragam palata, in the North-Central Province, and of "The Waste Lands Ordinances of 1897, 1899, 1900, and 1903."

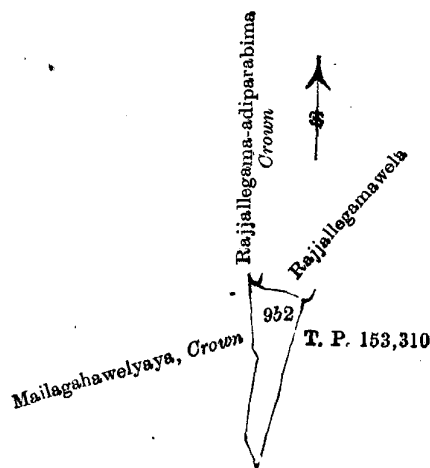
THE notice required by section 1 of "The Waste Lands Ordinances of 1897, 1899, 1900, and 1903," having been duly published in manner prescribed by that section in respect of the above-named land (*vide* Notice No. 3,135), and no claim having been made to the said land or to any interest therein within the period of three months from the date specified in the said notice, I, Walter Ernest Wait, Special Officer appointed under section 28 of the said Ordinances, under and by virtue of the powers vested in me in that behalf by section 2 of the said Ordinances, do hereby on October 26, 1908, order and declare that the said land, as more fully described herein below, situate in the village of Rajjallegama in the Elimeda tulana of the Eppawala korale of the Nuwaragam palata, in the North-Central Province, and shown as lot 9b2 in preliminary plan No. 370 and in the annexed certified tracing therefrom, and containing in extent 1 acre, is the property of the Crown.

Description of the Land referred to.

The land commonly called or known as Pahalahammillewewatayatanawelbima (P. P. 1,694/5,136), situated in the village of Rajjallegama in the Elimeda tulana of the Eppawala korale of the Nuwaragam palata, in the North-Central Province, containing in extent of 1 acre, and shown as lot 9b2 in preliminary plan 370 and in the annexed certified tracing therefrom, and bounded as follows: on the north by Rajjallegama-adiparabima belonging to the Crown, Rajjallegamawela claimed by Kaluhamy Vel-Vidane and others; on the east by T. P. 153,310; on the south and west by Mailagahawelyaya belonging to the Crown.

October 26, 1908.

W. E. WAIT,
Special Officer.



Scale of 8 Chains to an Inch.

Situation : Rajjallegama village in Eppawala korale of Anuradhapura District.

Preliminary plan 370.

Lot.	Name of Land.	Extent. A. R. P.
952 ..	Pahalammillewewatayatayanawelbima (P. P. 1,694/5,136)	1 0 0

Field sheet F ¹⁴
34-42

Surveyor-General's Office,
Colombo, June 13, 1908.
Anuradhapura S. O. 571

W. C. S. INGLES,
for Acting Surveyor-General.

**Order under Section 2 of "The Waste Lands Ordinances of 1897, 1899, 1900, and 1903,"
declaring Land to be Crown Property.**

In the matter of the land commonly called or known as Dangaswela, situate in the village of Mahabulankulama, in the Nuwaragam tulana of the Nuwaragam korale of the Nuwaragam palata, in the North-Central Province, and of "The Waste Lands Ordinances of 1897, 1899, 1900, and 1903."

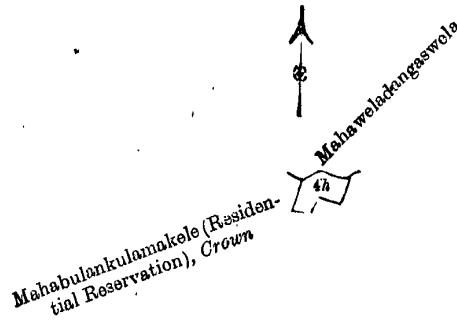
THE notice required by section 1 of "The Waste Lands Ordinances of 1897, 1899, 1900, and 1903," having been duly published in manner prescribed by that section in respect of the above-named land (*vide* Notice No. 3,136), and no claim having been made to the said land or to any interest therein within the period of three months from the date specified in the said notice, I, Walter Ernest Wait, Special Officer appointed under section 28 of the said Ordinances, under and by virtue of the powers vested in me in that behalf by section 2 of the said Ordinances, do hereby on October 26, 1908, order and declare that the said land, as more fully described herein below, situate in the village of Mahabulankulama, in the Nuwaragam tulana of the Nuwaragam korale of the Nuwaragam palata, in the North-Central Province, and shown as lot 4h in preliminary plan No. 310 and in the annexed certified tracing therefrom, and containing in extent 1 rood and 4 perches, is the property of the Crown.

Description of the Land referred to.

The land commonly called or known as Dangaswela, situate in the village of Mahabulankulama, in the Nuwaragam tulana of the Nuwaragam korale of the Nuwaragam palata, in the North-Central Province, containing in extent of 1 rood and 4 perches, shown as lot 4h in preliminary plan 310 and in the annexed certified tracing therefrom, and bounded as follows: on the north by Mahawela, Dangaswela claimed by Menikrala Arachchi and others of Tellukulam; on the east, south, and west by Mahabulankulamakele (residential reservation) declared the property of the Crown under the Waste Lands Ordinances.

October 26, 1908.

W. E. WAIT,
Special Officer.



Scale of 8 Chains to an Inch.

Situation : Mahabulankulama village in Nuwaragam korale of Anuradhapura District.
Preliminary plan 310.

Lot.	Name of Land.	Extent. A. R. P.
4h	Dangaswela	0 1 4

Field sheet F₂₄⁸—32

Surveyor-General's Office,
Colombo, June 16, 1908.

Anuradhapura S. O. 572

W. C. S. INGLES,
for Acting Surveyor-General.

**Order under Section 2 of "The Waste Lands Ordinances of 1897, 1899, 1900, and 1903,"
declaring Land to be Crown Property.**

In the matter of the land commonly called or known as Konwewawela (bund reservation), situate in the village of Konwewa in the Timbiriwe tulana of the Eppawala korale of the Nuwaragam palata in the North-Central Province, and of "The Waste Lands Ordinances of 1897, 1899, 1900, and 1903."

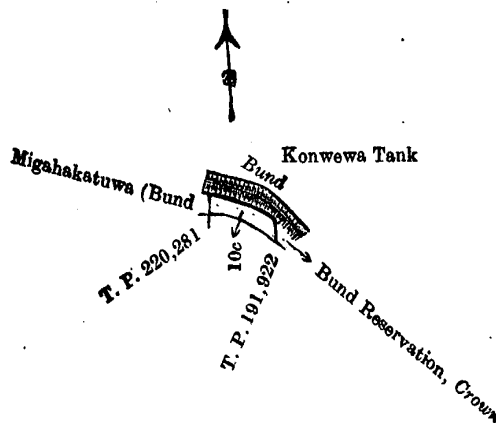
THE notice required by section 1 of "The Waste Lands Ordinances of 1897, 1899, 1900, and 1903," having been duly published in manner prescribed by that section in respect of the above-named land (*vide* Notice No. 3,137), and no claim having been made to the said land or to any interest therein within the period of three months from the date specified in the said notice, I, Walter Ernest Wait, Special Officer appointed under section 28 of the said Ordinances, under and by virtue of the powers vested in me in that behalf by section 2 of the said Ordinances, do hereby on October 26, 1908, order and declare that the said land, as more fully described herein below, situate in the village of Konwewa in the Timbiriwetulana of the Eppawala korale of the Nuwaragam palata, in the North-Central Province, and shown as lot 10c in preliminary plan 380 and in the annexed certified tracing therefrom, and containing in extent 27 perches, is the property of the Crown.

Description of the Land referred to.

The land commonly called or known as Konwewawela (bund reservation), situated in the village of Konwewa, in the Timbiriwe tulana of the Eppawala korale of the Nuwaragam palata, in the North-Central Province, containing in extent 27 perches shown as lot 10c in preliminary plan 380 and in the annexed certified tracing therefrom, and bounded as follows : on the north by the bund of Konwewa tank ; on the east by bund reservation declared the property of the Crown under the Waste Lands Ordinances ; on the south by T. Ps. 191,922, 220,281 ; on the west by Migahakatuwa (bund reservation) declared the property of the Crown under the Waste Lands Ordinances.

October 26, 1908.

W. E. WAIT,
Special Officer.



Scale of 8 Chains to an Inch.

Situation : Konwewa village in Eppawala korale of Anuradhapura District.

Preliminary plan 380.

Lot.	Name of Land.	Extent.	
		A.	R. P.
10c	Konwewawela (bund reservation)	0	0 27

Field sheet F. 14
20—28

Surveyor-General's Office,
Colombo, June 13, 1908.
Anuradhapura S. O. 573

W. C. S. INGLES,
for Acting Surveyor-General.

Order under Section 4, Sub-section (1), of "The Waste Lands Ordinances of 1897, 1899, 1900, and 1903," declaring Lands to be Crown Property.

In the matter of the lands commonly called or known as Medalanda, Kota-arawewelwetiya, Kirimanaberaliyeyaya, &c., situate in the village of Miyanakandura, in the Medagam pattu korale of the Wellassa division, in the Province of Uva, and of "The Waste Lands Ordinances of 1897, 1899, 1900, and 1903."

WHEREAS in pursuance of section 1 of the said Ordinances it was duly notified on November 8, 1907, that if no claim to the lands commonly called or known as Medalandā, Kota-arawewelwetiya, Kirimanaberaliyeyaya, &c., situate in the village of Miyanakandura, in the Medagam pattu korale of the Wellassa division, in the Province of Uva, containing in extent 172 acres 2 roods and 19 perches and shown as lots 1, 7, 13, 16, 15, 3, 4, 5, 9, 20 in preliminary plan No. 156 and in the annexed certified tracings therefrom, was made to John George Fraser, Special Officer appointed under section 28 of the said Ordinances, within the period of three months from the date specified in such notice, such lands would be deemed the property of the Crown and dealt with on account of the Crown (*vide* Notice No. 2,891) :

And whereas (1) Alutgedara Banda, (2) Kunankaragedara Huda, (3) Kunankaragedara Kiri Banda, (4) Kunankaragedara Suddana, (5) Kunankaragedara Kiri Ukku, (6) Wattegedara Kirihata, (7) Andurukaragedara Kiri Ukku, (8) Andurukaragedara Kiripanikkiya, made claim thereto, and whereas the said 1st and 3rd to 8th claimants have withdrawn their claims to the said lands, and whereas the said 2nd claimant having been duly called upon by me by a notice in writing under section 4, sub-section (1), of the said Ordinances, duly served upon him to produce before me the evidence and documents upon which he may rely in proof of his claim, has not so appeared or produced such evidence or documents, I, John George Fraser, Special Officer appointed under section 28 of the said Ordinances, under and by virtue of the powers vested in me in that behalf by section 4 of the said Ordinances, do hereby on October 15, 1908, order and declare under section 4, sub-section (1), of the said Ordinances, that the said lands, as more fully described herein below, are the property of the Crown.

Description of the Lands referred to.

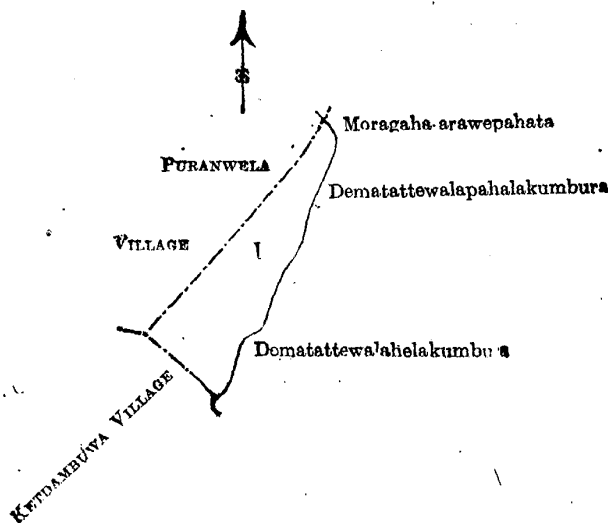
The following lots situated in the village of Miyanakandura, in the Medagam pattu korale of the Wellassa division, in the Province of Uva, as described in the annexed certified tracings :—

I.

Preliminary plan 156.

Lot.	Name of Land.	Extent.	
		A.	R. P.
1	Medalanda	3	0 33

and bounded as follows : on the north by the village limit of Puranwela, Moragaha-arawepahata claimed by Sudu Banda Arachehi ; on the east by Demata-attewalapahalakumbura claimed by Maina Ismail Lebbe, Demata-attewalahalakumbura claimed by ditto ; on the south by the village limit of Ketdambuwa ; on the west by the village limit of Puranwela.



Scale of 8 Chains to an Inch.

Situation : Miyanakandura village in Medagam pattu korale.

Preliminary plan 156.

Lot.	Name of Land.	Extent.	
		A.	R. P.
1	Medalanda	3	0 33

Field sheet M $\frac{8}{7-15}$

Surveyor-General's Office,
Colombo, September 12, 1907.

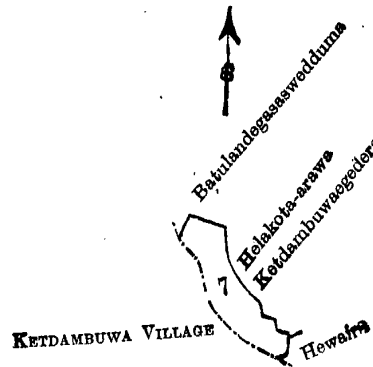
J. B. M. RIDOUT,
for Surveyor-General.

II.

Preliminary plan 156.

Lot.	Name of Land.	Extent.	
		A.	R. P.
7	Kota-arawewelwetiya	1	0 13

and bounded as follows : on the north by Batulandegasaswedduma claimed by Andukaragedara Kiri Panikkiya, Helakota-arawa claimed by Ketdambuwaagedara Ran Kiriya ; on the east by Hewaira claimed by the heirs of Kuppa Lebbe ; on the south and west by the village limit of Ketdambuwa.



Scale of 8 Chains to an Inch.

Situation : Miyanakandura village in Medagam pattu korale.

Preliminary plan 156.

Lot.	Name of Land.	Extent.	
		A.	R. P.
7	Kota-arawewelwetiya	1	0 13

Field sheet M $\frac{8}{7-15}$

Surveyor-General's Office,
Colombo, September 12, 1907.

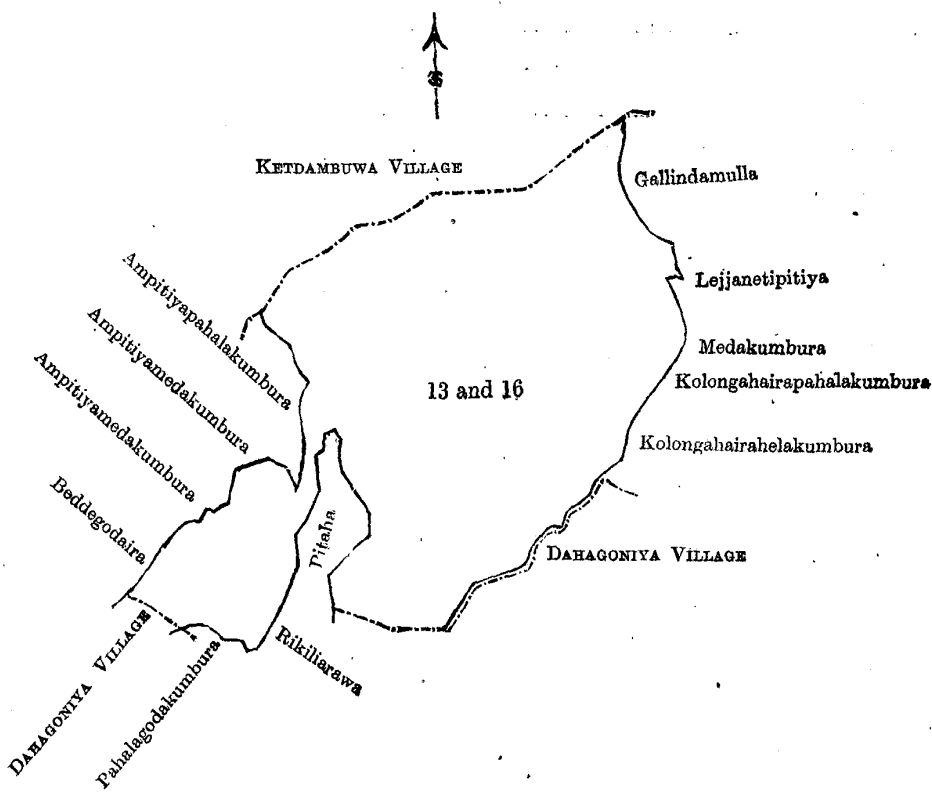
J. B. M. RIDOUT,
for Surveyor-General.

III.

Preliminary plan 156.

Lot.	Name of Land.	Extent.	
		A.	R. P.
13	Kirmanaberaliyeyaya, Kandiyahonyaya, Pitahahenyaya, Weliwatta	28	3 30
16	Ampitiya	1	0 26
		<u>30</u>	<u>0 16</u>

and bounded as follows : on the north by the village limit of Ketdambuwa ; on the east by Gallindanulla claimed by Marikkar, Lejjanetipitiya claimed by Visuma Marikar, Medakumbura claimed by Meera Saibu (Constable), Kolongahairapahatakumbura claimed by ditto, Kolongahairahelakumbura claimed by Awakkara Lebbe, the village limit of Dahagoniya ; on the south by the village limit of Dahagoniya, Pitaha claimed by Gamagedara Banda, Rikiliarawa claimed by Liyangahagedara Rammenika, Pahalagodakumbura claimed by Medagedara Sudu Appu, the village limit of Dahagoniya ; on the west by Beddegodaira claimed by Kotamudunegedara Gamagedara Kalu Banda, ex-Arachchi, Ampitiyopahalakumbura claimed by Peramuwangedara Banda, ex-Arachchi.



Scale of 8 Chains to an Inch.

Situation : Miyanakandura village in Medagam pattu korale.

Preliminary plan 156.

Lot.	Name of Land.	Extent. A. R. P.
13	Kirimanaberaliyeyaya, Kandiyahenyaya, Pitahahenyaya, Weliwatta	28 3 30
16	Ampitiya	1 0 26
		30 0 16

Field sheet M ⁸ 7-15

Surveyor-General's Office,
Colombo, September 12, 1907.

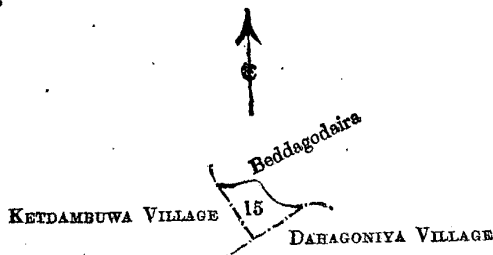
J. B. M. RIDOUT,
for Surveyor-General.

IV.

Preliminary plan 156.

Lot.	Name of Land.	Extent. A. R. P.
15	Ampitiyegommana	0 1 27

and bounded as follows : on the north by Beddegodaira claimed by Kotamudunegedara Salo ; on the east by the village limit of Dahagoniya ; on the south by the village limit of Dahagoniya, the village limit of Ketdambuwa ; on the west by the village limit of Ketdambuwa.



Scale of 8 Chains to an Inch.

Situation : Miyanakandura village in Medagam pattu korale.

Preliminary plan 156.

Lot.	Name of Land.	Extent.		
		A.	R.	P.
15	Ampitiyegommana	0	1	27

Field sheet M ⁸₇₋₁₅

Surveyor-General's Office,
Colombo, September 12, 1907.

J. B. M. RIDOUT,
for Surveyor-General.

V.

Preliminary plan 156.

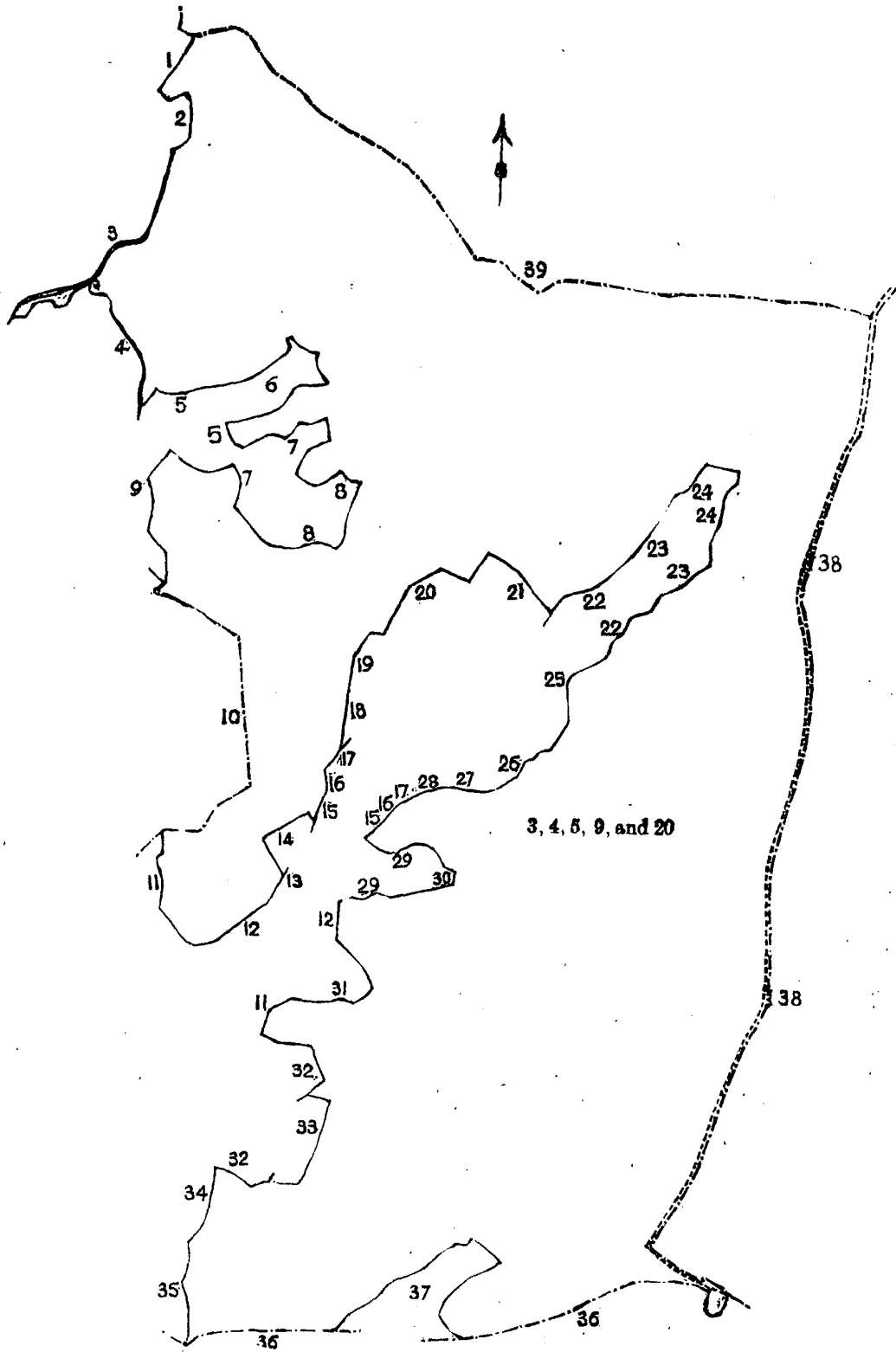
Lot.	Name of Land.	Extent.		
		A.	R.	P.
3	Moragahalandegoda	0	3	22
4	Galgodamukalana	3	0	13
5	Gigiribeddehenyaya, Galgodahenyaya, Tikka-arawemedagoda, Pahalagedarawattehena, Medagedarawattehena, Peramasarawehenyaya, Welagedarawattehennyaya, Walatuwehenyaya, Weliwatthennyaya, Wattedegarawatthenkella, Alahenehenyaya, Hedayapitiya	133	1	27
9	Alahenepitiya	0	1	12
20	Maklugahawewa	0	0	16
		137	3	10

and bounded as follows : on the north by the village limit of Kongolla ; on the east by the village limit of Moddarawana ; on the south by the village limit of Dahagoniya, Welagedarakumbura claimed by Kunankaragedara Kiri Hata, the village limit of Dahagoniya ; on the west by Peramasarawa claimed by Abu Bakker Lebbe, Walagekumbura claimed by Saibu, Kotamulla claimed by Ana Lebbe, Kotamullewatta claimed by Ahamadu Lebbe, Kotamulla claimed by Ana Lebbe, Uda-arawa claimed by Marikkar, Keenagahamulla claimed by Adampulle Selema, Keenagahatenna claimed by Ismail Lebbe, Kosgaha-arawedaranda claimed by Kunankaragedara Huda and others, Aswedduma-arawa claimed by Suddana Payindakaraya, Kosgaha-arawedaranda claimed by Kunankaragedara Huda and others, Gannile Pahalapela claimed by Minna Mira Saibu (Constable), Gannilemedadepela claimed by Suddana Payindakaraya, Gannile Helatumpela claimed by ditto, Gannile claimed by Andurukaragedara Suramba, Siyambalagaha-arawa claimed by Semadara (Constable), Siyambalagaha-arawa claimed by Epiagedara Huda, Medapanguwa claimed by Srema Lebbe, Udakumbura claimed by ditto, Alahenekumbura claimed by Sonankaragedara Suddana and others, Alahenedarandakumbura claimed by Srema Lebbe, Alahenekumbura claimed by Sonankaragedara Suddana and others, Udakumbura claimed by Srema Lebbe, Wattedegarawatta claimed by Wattedegara Kirihata, Andurukaragedarawatta claimed by Andurukaragedara Kiri Panikkiya, Kunankaragedarawatta claimed by Kunankaragedara Huda and others, Tennewatta claimed by Andurukaragedara Suramba, Gannilehelatumpela claimed by Suddana Payindakaraya, Gannilemedapela claimed by ditto, Gannilepahalapela claimed by Minna Mira Saibu (Constable), Weliwatta claimed by Kunankaragedara Wijja, Kosgaha-arawedepela claimed by Gamagedara Bandara Menika and others, Keenagahatenna claimed by Ismail Lebbe, Uda-arawa claimed by Marikkar, the village limit of Ketdambuwa, Hewaira claimed by Kuppa Lebbe, Kelagahakiulepahatakumbura claimed by Andurukaragedara Kiri Panikkiya, Kelagahakiulepahatakumbura claimed by ditto, Kelagahakiulepahatakumbura claimed by ditto, Bulatkelawearawa claimed by Gamagedara Bandara Menika and others, Tikka-arawa claimed by Andurukaragedara Kiri Panikkiya, Bulatkelawearawa claimed by Gamagedara Bandara Menika and others, Pahatakata-arawa claimed by Andurukaragedara Suramba, Demata-attewalalhelakumbura claimed by Minna Ismail Lebbe, Dematattevalapahatakumbura claimed by ditto, Moragaha-arawepahata claimed by Sudu Banda Arachchi.

J. G. FRASER,
Special Officer.

October 15, 1908.

- [For Tracing see page 1709.]



3, 4, 5, 9, and 20

Scale of 8 Chains to an Inch.

- | | | |
|--------------------------------|--------------------------|-------------------------|
| 1 Moragaha-arawepahata | 14 Weliwatta | 27 Siyambalagaha-arawa |
| 2 Demata-attewalapahatakumbura | 15 Gannilepahalapela | 28 Gannile |
| 3 Demata-attewalabelakumbura | 16 Gannilemedadepela | 29 Kosgaha-arawedaranda |
| 4 Pahatakata-arawa | 17 Gannilehelatunpela | 30 Aswedduma-arawa |
| 5 Bulatkelawa-arawa | 18 Tennewatta | 31 Keenaghamulla |
| 6 Tikka-arawa | 19 Kunankaragedarawatta | 32 Kotamulla |
| 7 Kelagahakiulepahatakumbura | 20 Andurukaragedarawatta | 33 Kotamullewatta |
| 8 Kelagahakiulehelakumbura | 21 Wattegedarawatta | 34 Walagekumbura |
| 9 Hewaira | 22 Udakumbura | 35 Peramasarawa |
| 10 Ketdambuwa village | 23 Alahenakumbura | 36 Dahagoniya village |
| 11 Uda-arawe | 24 Alahenedarandakumbura | 37 Welagedarakumbura |
| 12 Keenagahatenna | 25 Medapanguwa | 38 Monarawana village |
| 13 Kosgaha-arawedepela | 26 Siyambalagaha-arawa | 39 Kongolla village |

Situation : Miyanakandura village in Medagam pattu korale.

Preliminary plan 156.

Lot.	Name of Land.	Extent.	
		A.	R. P.
3 ..	Moragahalandegoda	0	3 22
4 ..	Galgodamukalana	3	0 13
5 ..	Gigiribeddehenyaya, Galgodahenyaya, Tikka-arawemedagoda, Pahalagedarawattehena, Medagedarawattehena, Peramaserawehenyaya, Welagedarawattehenyaya, Walatuwehenyaya, Weliwattehenyaya, Wattegedarawattehenkella, Alahenehenyaya, Hedayapitiya	133	1 27
9 ..	Alahenepitiya	0	1 12
20 ..	Makulugahawewa	0	0 16
		<u>137</u>	<u>3 10</u>

Field sheet M ⁸₇₋₁₅

Surveyor-General's Office,
Colombo, October 4, 1907.
Uva S. O. 1,209

J. B. M. RIDOUT,
for Surveyor-General.

Order under Section 4, Sub-section (1), of "The Waste Lands Ordinances, of 1897, 1899, 1900, and 1903."

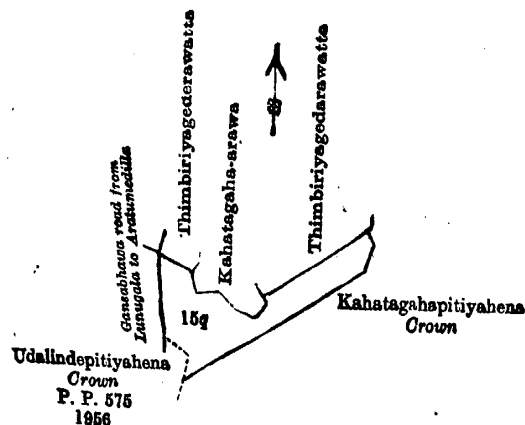
In the matter of the land commonly called or known as Kahatagahapitiahena, situate in the village of Nannapurawa, in the Medagam pattu korale of the Wellassa division, in the Province of Uva, and of "The Waste Lands Ordinances of 1897, 1899, 1900, and 1903."

WHEREAS in pursuance of section 1 of the said Ordinances it was duly declared and notified on November 30, 1906, that if no claim to the land commonly called or known as Kahatagahapitiahena, situate in the village of Nannapurawa, in the Medagam pattu korale of the Wellassa division, in the Province of Uva, containing in extent 2 acres 1 rood and 3 perches, and shown as lot 15g in preliminary plan No. 144 and in the annexed certified tracing therefrom, was made to Howard Orme Fox, Special Officer appointed under section 28 of the said Ordinances, within the period of three months from the date specified in the said notice, such land would be deemed the property of the Crown and dealt with on account of the Crown (*vide* Notice No. 2,624):

And whereas (1) Thimbiriyegegedara Sudu Banda, (2) W. R. Bibile made claim thereto, and I, the aforesaid Howard Orme Fox, Special Officer appointed under section 28 of the said Ordinances, made due inquiry into such claim; and whereas the said 2nd claimant has withdrawn his claim to the said land, and whereas I and the said 1st claimant, with consent of His Excellency the Governor, came to an agreement in writing concerning the said land, under section 4, sub-section (1), of the said Ordinances; whereby it was ordered, in pursuance of the agreement afore-mentioned, that the said 1st claimant should pay to the Government Agent at Badulla a sum of Rs. 10 as purchase amount of the said land on or before May 23, 1907, and whereas the said 1st claimant has paid the said amount, the said 1st claimant is hereby declared to be the purchaser of the said land commonly called or known as Kahatagahapitiahena, situate in the village of Nannapurawa, in the Medagam pattu korale of the Wellassa division, in the Province of Uva, containing in extent 2 acres 1 rood and 3 perches, and shown as lot 15g in preliminary plan 144 and in the annexed certified tracing; and bounded as follows: on the north by Thimbiriyegegedarawatta claimed by Thimbiriyegegedara Sudu Menika, Kahatagaharawa claimed by Thimbiriyegegedara Sudu Menika, Thimbiriyegegedarawatta claimed by Thimbiriyegegedara Sudu Menika; on the east and south by Kahatagahapitiahena belonging to the Crown; and on the west by Udalindepitiahena belonging to the Crown (P. P. 575/1,956), the Gansabhawa road from Lunugala to Aratumedilla.

October 28, 1908.

H. O. Fox,
Special Officer.



Scale of 8 Chains to an Inch.

Situation : Nannapurawa village.

Preliminary plan 144.

Lot.	Name of Land.	Extent.		
		A.	R.	P.
15g	Kahatagahapitihena	2	1	3

Field sheet M 53—54, 61—62

Surveyor-General's Office,
Colombo, September 1, 1908.
Uva S. O. 1,210

J. B. M. RIDOUT,
for Surveyor-General.

**Order under Section 2 of "The Waste Lands Ordinances of 1897, 1899, 1900, and 1903,"
declaring Lands to be Crown Property.**

In the matter of the lands commonly called or known as Kudugalpitiyearawehena, Kudugalpitiyearawa, situate in the village of Kalagahawaka, in the Medagam pattu korale of the Wellassa division, in the Province of Uva, and of "The Waste Lands Ordinances of 1897, 1899, 1900, and 1903."

THE notice required by section 1 of "The Waste Lands Ordinances of 1897, 1899, 1900, and 1903," having been duly published in manner prescribed by that section in respect of the above-named lands (*vide* Notice No. 3,140), and no claim having been made to the said lands or to any interest therein within the period of three months from the date specified in the said notice, I, Walter Ernest Wait, Special Officer appointed under section 28 of the said Ordinances, under and by virtue of the powers vested in me in that behalf by section 2 of the said Ordinances, do hereby on November 23, 1908, order and declare that the said land, as more fully described herein below, situate in the village of Kalagahawaka, in the Medagam pattu korale of the Wellassa division, in the Province of Uva, and shown as lots 1a and 6 in preliminary plan No. 160 and in the annexed certified tracing therefrom, and containing in extent 2 acres 2 roods and 1 perch, are the property of the Crown.

Description of the Lands referred to.

The following lots situated in the village of Kalagahawaka, in the Medagam pattu korale of the Wellassa division, in the Province of Uva, as described in the annexed certified tracing :—

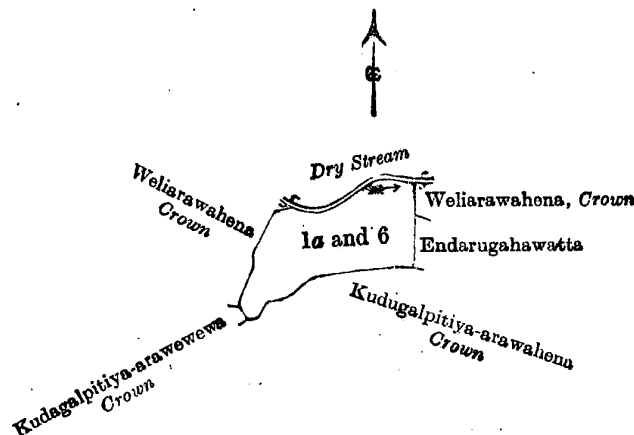
Preliminary plan 160.

Lot.	Name of Land.	Extent.		
		A.	R.	P.
1a	Kudugalpitiyearawehena	1	3	0
6	Kudugalpitiyearawa	0	3	1
		2	2	1

and bounded as follows : on the north by a dry stream ; on the east by Weliarawehena declared Crown under the Waste Lands Ordinances, Enderugahawatta claimed by Aluthgedara Rambandiya ; on the south by Kudugalpitiyearawehena declared Crown under the Waste Lands Ordinances ; and on the west by Kudugalpitiya-arawewewa declared Crown under the Waste Lands Ordinances, Weliarawehena declared Crown under the Waste Lands Ordinances.

November 23, 1908.

W. E. WAIT,
Special Officer.



Scale of 8 Chains to an Inch.

Situation : Kalagahawaka village in Medagam pattu of Badulla District.

Preliminary plan 160.

Lot.	Name of Land.	Extent.		
		A.	R.	P.
1a	Kudugalpitiyearawehena	1	3	0
6	Kudugalpitiyearawa	0	3	1
		2	2	1

Field sheet M ⁸
6—14

Surveyor-General's Office,
Colombo, June 15, 1908.

Uva S. O. 1,211

W. C. S. INGLES,
for Acting Surveyor-General.

Order under Section 4, Sub-section (1), of "The Waste Lands Ordinances of 1897, 1899, 1900, and 1903."

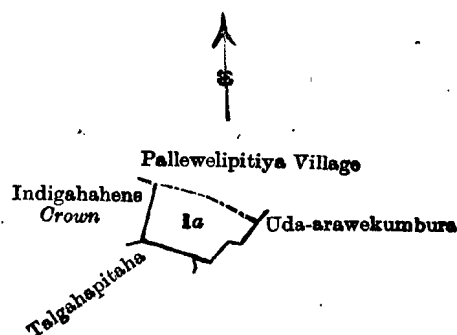
In the matter of the land commonly called or known as Indegahahena, situate in the village of Nannapurawa, in the Medagam pattu korale of the Wellassa division, in the Province of Uva, and of "The Waste Lands Ordinances of 1897, 1899, 1900, and 1903"

WHEREAS in pursuance of section 1 of the said Ordinances it was duly declared and notified on November 30, 1906, that if no claim to the land commonly called or known as Indegahahena, situate in the village of Nannapurawa, in the Medagam pattu korale of the Wellassa division, in the Province of Uva, containing in extent 1 acre and 6 perches, and shown as lot 1a in preliminary plan No. 144 and in the annexed certified tracing therefrom, was made to Howard Orme Fox, Special Officer appointed under section 28 of the said Ordinances, within the period of three months from the date specified in the said notice, such land would be deemed the property of the Crown and dealt with on account of the Crown (*vide* Notice No. 2,624):

And whereas (1) Watupitiyegedara Ganeti, (2) Watupitiyegedara Tissahamy, (3) W. R. Bibile made claim thereto, and I, the aforesaid Howard Orme Fox, Special Officer appointed under section 28 of the said Ordinances, made due inquiry into such claim; and whereas the said 2nd and 3rd claimants have withdrawn their claims to the said land, and whereas I and the said 1st claimant, with consent of His Excellency the Governor, came to an agreement in writing concerning the said land, under section 4, sub-section (1), of the said Ordinances; whereby it was ordered, in pursuance of the agreement afore-mentioned, that the said 1st claimant should pay to the Government Agent at Badulla a sum of Rs. 5 as purchase amount of the said land on or before May 23, 1907, and whereas the said amount has been duly paid by the said 1st claimant, he is hereby declared to be the purchaser of the said land commonly called or known as Indegahahena, situate in the village of Nannapurawa, in the Medagam pattu korale of the Wellassa division, in the Province of Uva, and containing in extent 1 acre and 6 perches, and shown as lot 1a in preliminary plan 144 and in the annexed certified tracing therefrom; and bounded as follows: on the north by the village limit of Pallewelipitiya; on the east by Uda-arawekumbura claimed by Alutgedara Kiriwante; on the south by Uda-arawekumbura claimed by Alutgedara Kiriwante, Talgahapitaha claimed by Ganeti and Appuhamy; and on the west by Indegahahena belonging to the Crown.

October 28, 1908.

H. O. Fox,
Special Officer.



Scale of 8 Chains to an Inch.

Situation : Nannapurawa village.

Preliminary plan 144.

Lot.	Name of Land.	Extent.		
		A.	R.	P.
1a	Indegahahena	1	0	6

Field sheet M ³
53—54, 61—62

Surveyor-General's Office,
Colombo, September 1, 1908.
Uva S. O. 1,212

J. B. M. RIDOUT,
for Surveyor-General.

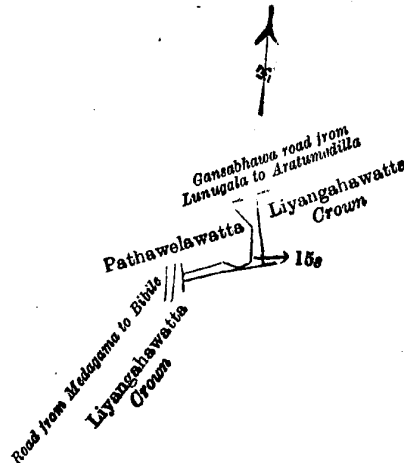
Order under Section 4, Sub-section (1), of "The Waste Lands Ordinances of 1897, 1899, 1900, and 1903."

In the matter of the land commonly called or known as Pathawelawatta, situate in the village of Nannapurawa, in the Medagam pattu korale of the Wellassa division, in the Province of Uva, and of "The Waste Lands Ordinances of 1897, 1899, 1900, and 1903."

WHEREAS in pursuance of section 1 of the said Ordinances it was duly declared and notified on November 30, 1906, that if no claim to the land commonly called or known as Pathawelawatta, situate in the village of Nannapurawa, in the Medagam pattu korale of the Wellassa division, in the Province of Uva, containing in extent 30 perches, and shown as lot 15s in preliminary plan No. 144 and in the annexed certified tracing therefrom, was made to Howard Orme Fox, Special Officer appointed under section 28 of the said Ordinances, within the period of three months from the date specified in the said notice, such land would be deemed the property of the Crown and dealt with on account of the Crown (*vide* Notice, No. 2,624):

And whereas (1) John Eagle, on behalf of the Wesleyan Methodist Missionary Trust Society, (2) W. R. Bibile made claim thereto, and I, the aforesaid Howard Orme Fox, Special Officer appointed under section 28 of the said Ordinances, made due inquiry into such claim; and whereas the said 2nd claimant has withdrawn his claim to the said land; and whereas I and the said 1st claimant, with consent of His Excellency the Governor, came to an agreement in writing concerning the said land, under section 4, sub-section (1), of the said Ordinances: whereby it was ordered, in pursuance of the agreement afore-mentioned, that the said 1st claimant should pay to the Government Agent at Badulla a sum of Re. 1.88 as purchase amount of the said land on or before March 27, 1907, and whereas the said claimant has duly paid the said amount, the said 1st claimant is hereby declared to be the purchaser of the said land commonly called or known as Pathawelawatta, situate in the village of Nannapurawa, in the Medagam pattu korale of the Wellassa division, in the Province of Uva, containing in extent 30 perches, and shown as lot 15s in preliminary plan 144 and in the annexed certified tracing therefrom, and bounded as follows: on the north by the Gansabhawa road from Lunugala to Aratumedilla; on the east and south by Liyangahawatta belonging to the Crown; and on the west by the road from Medagama to Bibile, Pathawelawatta claimed by the Wesleyan Methodist Missionary Trust Society.

October 28, 1908.

H. O. Fox, *Officer*
Special Officer.

Scale of 8 Chains to an Inch.

Situation: Nannapurawa village.

Preliminary plan 144.

Lot.	Name of Land.	Extent.
		A. R. P.
15s	Pathawelawatta	0 0 30

Field sheet M³
53—54, 61—62Surveyor-General's Office,
Colombo, September 1, 1908.
Uva S. O. 1,213J. B. M. RIDOUT,
for Surveyor-General.

Order under Section 4, Sub-section (1), of "The Waste Lands Ordinances of 1897, 1899, 1900, and 1903."

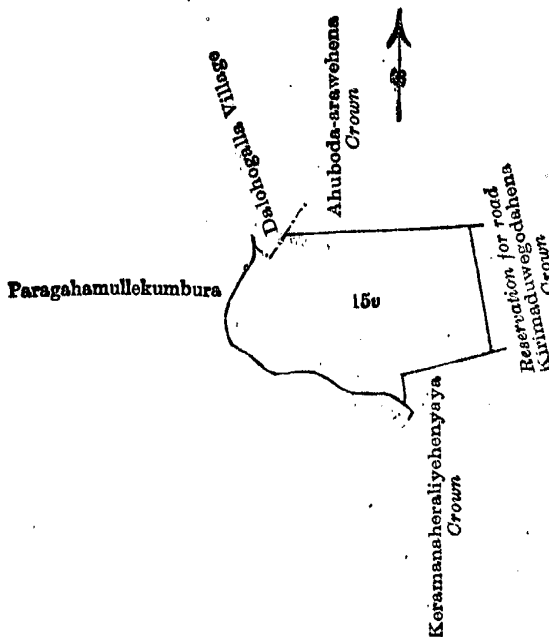
In the matter of the land commonly called or known as Kirimaduwegodahena, situate in the village of Nannapurawa, in the Medagam pattu korale of the Wellassa division, in the Province of Uva, and of "The Waste Lands Ordinances of 1897, 1899, 1900, and 1903."

WHEREAS in pursuance of section 1 of the said Ordinances it was duly declared and notified on November 30, 1906, that if no claim to the land commonly called or known as Kirimaduwegodahena, situate in the village of Nannapurawa, in the Medagam pattu korale of the Wellassa division, in the Province of Uva, containing in extent 6 acres 2 roods and 36 perches, and shown as lot 15v in preliminary plan No. 144 and in the annexed certified tracing therefrom, was made to Howard Orme Fox, Special Officer appointed under section 28 of the said Ordinances, within the period of three months from the date specified in the said notice, such land would be deemed the property of the Crown and dealt with on account of the Crown (*vide* Notice No. 2,624):

And whereas (1) Ramalingam Kadiramma, (2) W. R. Bibile made claim thereto, and John George Fraser, Special Officer appointed under section 28 of the said Ordinances, made due inquiry into such claim; and whereas the said 2nd claimant has withdrawn his claim to the said land, and whereas the aforesaid John George Fraser, Special Officer appointed under section 28 of the said Ordinances, and the said 1st claimant, with consent of His Excellency the Governor, came to an agreement in writing concerning the said land, under section 4, sub-section (1), of the said Ordinances; whereby it was ordered in pursuance of the agreement afore-mentioned, that the said 1st claimant should pay to the Government Agent at Badulla or to the Special Officer a sum of Rs. 30 as purchase amount of the said land on or before November 21, 1907; and whereas the said amount was duly paid on October 21, 1907, to the Special Officer by the said 1st claimant, the said 1st claimant is hereby declared to be the purchaser of the said land commonly called or known as Kirimaduwegodahena, situate in the village of Nannapurawa, in the Medagam pattu korale of the Wellassa division, in the Province of Uva, containing in extent 6 acres 2 roods and 36 perches, and shown as lot 15v in preliminary plan 144 and in the annexed certified tracing therefrom, and bounded as follows: on the north by the village limit of Dalohogalla, Ahubodaraawehena belonging to the Crown; on the east by Kirimaduwegodahena (road reservation) belonging to the Crown; on the south by Kirimanaherallyehenyaya belonging to the Crown, Paragahamullekumbura claimed by Ambanporuwe Ulugedara Appuhamy; and on the west by Paragahamullekumbura claimed by Ambanporuwe Ulugedara Appuhamy.

October 23, 1908.

H. O. Fox,
Special Officer.



Scale of 8 Chains to an Inch.

Situation: Nannapurawa village.

Preliminary plan 144.

Lot.	Name of Land.	Extent. A. R. P.
15v	Kirimaduwegodahena	6 2 36

Field sheet M_{53-54, 61-62}³

Surveyor-General's Office,
Colombo, September 1, 1908.
Uva S. O. 1,214

J. B. M. RIDOUT,
for Surveyor-General.

Order under Section 4, Sub-section (1), of "The Waste Lands Ordinances of 1897, 1899, 1900, and 1903."

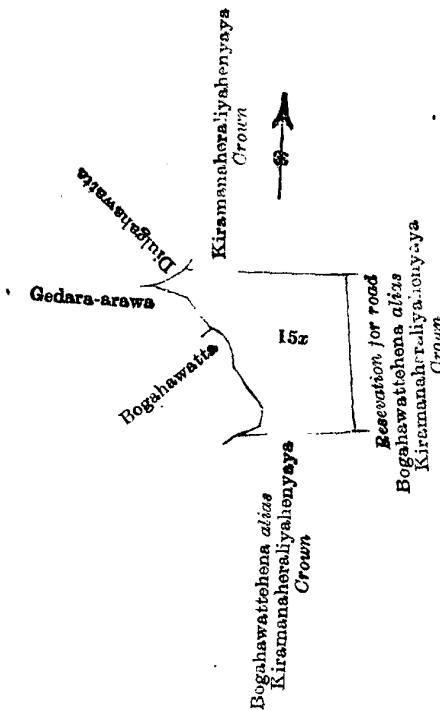
In the matter of the land commonly called or known as Bogahawattahena *alias* Kiramanaheralityahenyaya, situate in the village of Nannapurawa, in the Medagam pattu korale of the Wellassa division, in the Province of Uva, and of "The Waste Lands Ordinances of 1897, 1899, 1900, and 1903."

WHEREAS in pursuance of section 1 of the said Ordinances it was duly declared and notified on November 30, 1906, that if no claim to the land commonly called or known as Bogahawattahena *alias* Kiramanaheralityahenyaya, situate in the village of Nannapurawa, in the Medagam pattu korale of the Wellassa division, in the Province of Uva, containing in extent 4 acres and 21 perches, and shown as lot 15x in preliminary plan No. 144 and in the annexed certified tracing therefrom, was made to Howard Orme Fox, Special Officer appointed under section 28 of the said Ordinances, within the period of three months from the date specified in the said notice, such land would be deemed the property of the Crown and dealt with on account of the Crown (*vide* Notice No. 2,624):

And whereas (1) Bogahawattegedara Tissahamy, (2) W. R. Bibile made claim thereto, and I, the aforesaid Howard Orme Fox, Special Officer appointed under section 28 of the said Ordinances, made due inquiry into such claim; and whereas the said 2nd claimant has withdrawn his claim to the said land, and whereas I and the said 1st claimant, with consent of His Excellency the Governor, came to an agreement in writing concerning the said land, under section 4, sub-section (1), of the said Ordinances: whereby it was ordered, in pursuance of the agreement afore-mentioned, that the said 1st claimant should pay to the Government Agent at Badulla a sum of Rs. 20 on or before May 23, 1907, and whereas the said 1st claimant has paid the said amount, the said 1st claimant is hereby declared to be the purchaser of the said land commonly called or known as Bogahawattahena *alias* Kiramanaheralityahenyaya, situate in the village of Nannapurawa, in the Medagam pattu korale of the Wellassa division, in the Province of Uva, containing in extent 4 acres and 21 perches, and shown as lot 15x in preliminary plan 144 and in the annexed certified tracing, and bounded as follows: on the north by Diulgahawatta claimed by Kadiramma Ramalingam, Kiramanaheralityahenyaya belonging to the Crown; on the east by Bogahawattehena *alias* Kiramanaheralityahenyaya (road reservation) belonging to the Crown; on the south by Bogahawattahena *alias* Kiramanaheralityahenyaya belonging to the Crown; and on the west by Bogahawatta claimed by Bogahawattegedara Tissahamy, Gedara-arawa claimed by ditto.

October 28, 1908.

H. O. Fox,
Special Officer.



Scale of 8 Chains to an Inch.

Situation: Nannapurawa village.

Preliminary plan 144.

Lot.	Name of Land.	Extent. A. R. P.
15x	Bogahawattahena <i>alias</i> Kiramanaheralityahenyaya ...	4 0 21

Field sheet M ³ 53—54, 61—62

Surveyor-General's Office,
Colombo, September 1, 1908.
Uva S. O. 215

J. B. M. RMDOUR,
for Surveyor-General.

PRELIMINARY NOTICES.

Notice under "The Waste Lands Ordinances of 1897, 1899, 1900, and 1903."

TAKE notice that unless within three months from December 18, 1908, the persons, if any, who claim any interest in the lands hereinafter mentioned or in any one or more of such lands make claim in person or in writing to the said lands or any of them or to some interest therein to N. A. Hampton, Esq., Special Officer appointed under section 28 of "The Waste Lands Ordinances, 1897, 1899, 1900, and 1903," at his office at Hill House, Mutwal, Colombo :

Such Special Officer, in pursuance of the powers vest in him by the said Ordinances, will declare by writing under his hand that the said lands or such of them, as to which no claim has been made, are the property of the Crown.

N. A. HAMPTON,
Special Officer.

Description of the Lands referred to.

The following lots situated in the village of Gatara, in the Gangaboda pattu of the Matara District, in the Southern Province, as described in the annexed certified tracings :—

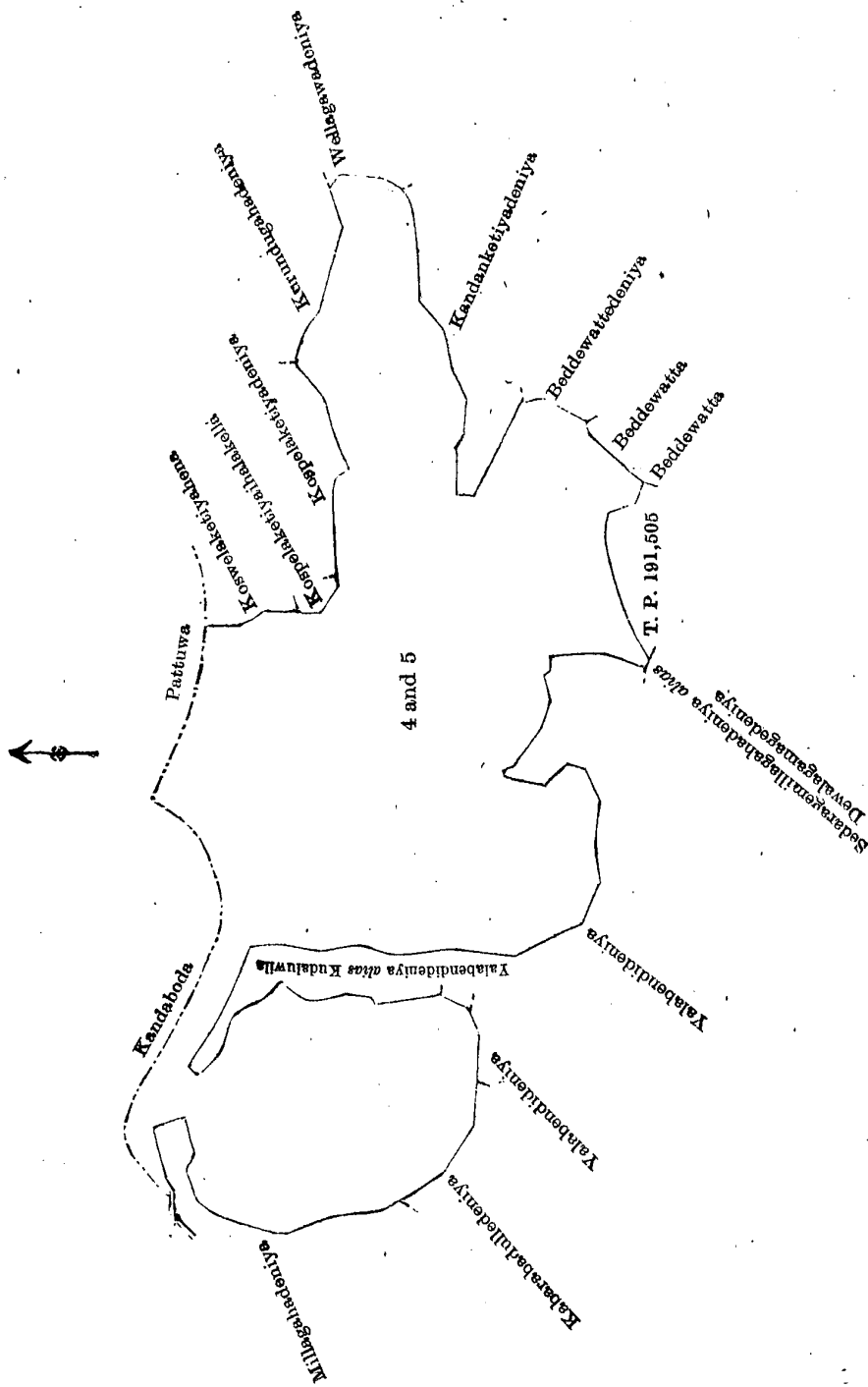
I.

Preliminary plan 516.

Lot.	Name of Land.		Extent.		
			A.	R.	P.
4	..	Berukuttiya, Dummalakuttiya, Pansalakuttiya	..	56	1 8
5	..	Koswelaketiyeatmaga	..	0	1 36
				56	3 4

and bounded as follows : on the north by the boundary of the Kandaboda pattu, Koswelaketiyaehena claimed by Don Davith Sepala Dahanayaka and others, Kospelaketiyeihalakella claimed by Hakuruhewage Babuwa, Kospelaketiyaeheniya claimed by Don Davith Sepala Dahanayaka and others, Kurundugahadeniya claimed by Rajapaksa Kankanange Don Adirian ; on the east by Wellagawadeniya claimed by Rajapaksa Kankanange Sinnappu and others, Kandanketiyaeheniya claimed by Hakuruge Dingi Baba and others, Beddewattedeniya claimed by Hewa Hakuruge Babuwa, Beddewatta claimed by Don Davith Wirasinha Rajapaksa and others ; on the south by T. P. 191,505, Sedaragemillagahadeniya *alias* Dewalagamagedeniya claimed by Don Davith Wirasin Rajapaksa, Yalabendeniya claimed by Don Carolis Senarat Yapa Appuhamy, Yalabendeniya *alias* Kudaluwila claimed by Don Carolis Senarat Yapa Appuhamy, Yalabendeniya claimed by Don Carolis Senarat Yapa Appuhamy, Kabarabadulledeniya claimed by ditto ; on the west by Kabarabadulledeniya claimed by Don Carolis Senarat Yapa Appuhamy, Millagahadeniya claimed by Komangodage Don Juwanis and others, the boundary of the Kandaboda pattu.

[For Tracing see page 1717.]



Scale of 8 Chains to an Inch.

Situation : Gataru village in Gangaboda pattu of Matara District.

Preliminary plan 516.

Lot.	Name of Land.	Extent. A. R. P.
4	Berukuttiya, Dummalakuttiya, Pansalakuttiya	56 1 8
5	Koswelaketiyeatmaga	0 1 36
		56 3 4

Surveyor-General's Office,
Colombo, October 26, 1908.

Field sheet O 20
34-42

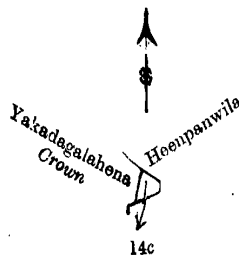
J. B. M. RIDOUT,
for Acting Surveyor-General.

II.

Preliminary plan 516.

Lot.	Name of Land.	Extent.	
		A.	R. P.
14c ..	Yakadagalahena (P. P. 1,790/3,530) ..	0	0 20

and bounded as follows : on the north, east, and south by Heenpanwila claimed by Malamala Achchige Sinchohamy and others ; on the west by Yakadagalahena declared to be Crown property.



Scale of 8 Chains to an Inch.

Situation : Gatara village in Gangaboda pattu of Matara District.

Preliminary plan 516.

Lot.	Name of Land.	Extent.	
		A.	R. P.
14c ..	Yakadagalahena (P. P. 1,790/3,530) ..	0	0 20

Field sheet O ²⁰ 34—42

Surveyor-General's Office,
Colombo, October 26, 1908.

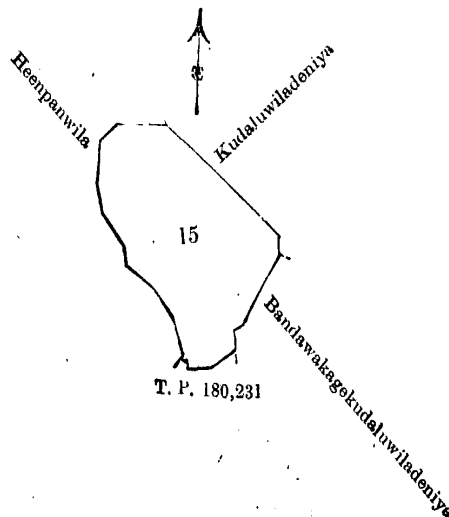
J. B. M. RIDOUT,
for Acting Surveyor-General.

III.

Preliminary plan 516.

Lot.	Name of Land.	Extent.	
		A.	R. P.
15 ..	Nugehena <i>alias</i> Berukuttiya	5	2 33½

and bounded as follows : on the north by Heenpanwila claimed by Malapala Achchige Sinchohamy and others, Kudaluwiladeniya claimed by Don Davith Weerasin Rajapaksa ; on the east by Kudaluwiladeniya claimed by Don Davith Weerasin Rajapaksa, Bandawakagekudaluwiladeniya claimed by Malamala Achchige Sinchohamy and others ; on the south by T. P. 180,231 ; on the west by Heenpanwila claimed by Malamala Achchige Sinchohamy and others.



Scale of 8 Chains to an Inch.

Situation : Gatara village in Gangaboda pattu of Matara District.

Preliminary plan 516.

Lot.	Name of Land.		Extent.		
			A.	R.	P.
15	Nugehena <i>alias</i> Berukuttiya	..	5	2	33½

Field sheet O ²⁰
34—42

Surveyor-General's Office,
Colombo, October 26, 1908.

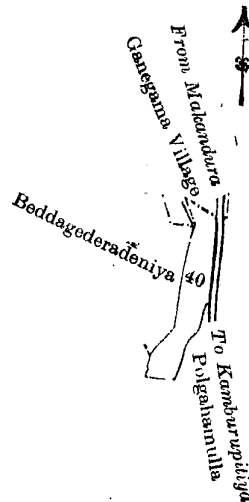
J. B. M. RIDOUT,
for Acting Surveyor-General.

IV.

Preliminary plan 516.

Lot.	Name of Land		Extent.		
			A.	R.	P.
40	Mahawala (water-hole)	..	0	3	20

and bounded as follows : on the north by the village limit of Ganegama ; on the east by the road from Makandura to Kamburupitiya, Polgahamulla claimed by Don Davith Weerasin Rajapaksa and others ; on the south by Polgahamulla claimed by Don Davith Weerasin Rajapaksa and others ; on the west by Polgahamulla claimed by Don Davith Weerasin Rajapaksa and others, Beddegaderadeniya claimed by J. Polgammullege Kottan and others.



Scale of 8 Chains to an Inch.

Situation : Gatara village in Gangaboda pattu of Matara District.

Preliminary plan 516.

Lot.	Name of Land		Extent.		
			A.	R.	P.
40	Mahawala (water-hole)	..	0	3	20

Field sheet O ²⁰
34—42

Surveyor-General's Office,
Colombo, October 26, 1908.

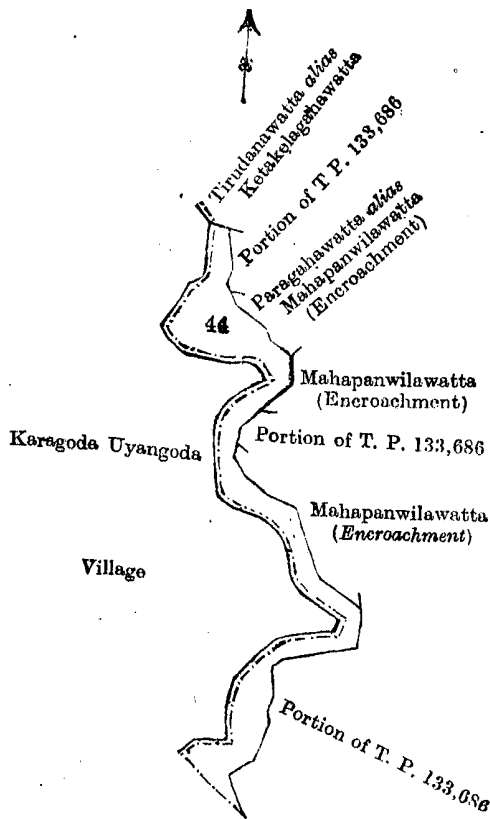
J. B. M. RIDOUT,
for Acting Surveyor-General.

V.

Preliminary plan 516.

Lot.	Name of Land.		Extent.		
			A.	R.	P.
44	Mahapanwilahena (reservation for the tank)	..	4	2	0

and bounded as follows : on the north by Tirudanawatta *alias* Ketakelagahawatta claimed by Naduge Salomon ; on the east by a portion of T. P. 133,686, Paragahawatta *alias* Mahapanwilawatta encroachment by Mr. E. D. Perera, Mahapanwilawatta encroachment by Mr. E. D. Perera, portion of T. P. 133,686, Mahapanwilawatta encroachment by Mr. E. D. Perera, portion T. P. 133,686 ; on the south and west by the village limit of Karagoda Uyangoda.



Scale of 8 Chains to an Inch.

Situation : Gatara village in Gangaboda pattu of Matara District.

Preliminary plan 516.

Lot.	Name of Land.	Extent. A. R. P.
44	Mahapanwilahena (réserve for the tank)	4 2 0

Field sheet O ²⁰ 33—41

Surveyor-General's Office,
Colombo, October 26, 1908.

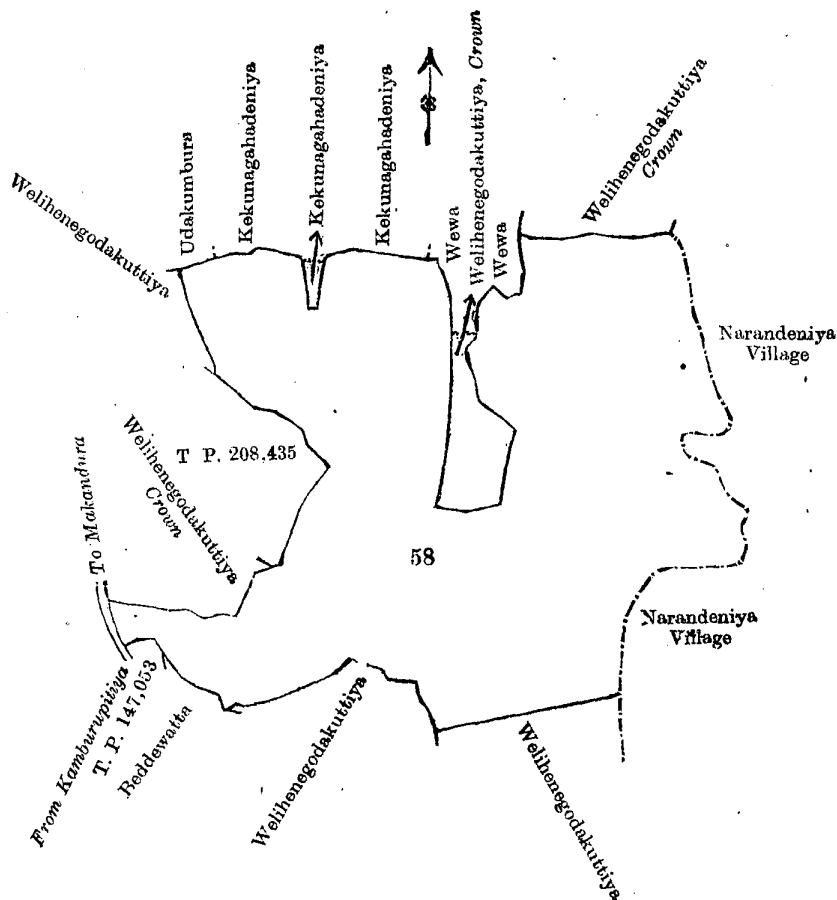
J. B. M. RIDOUT,
for Acting Surveyor-General.

VI.

Preliminary plan 516.

Lot.	Name of Land.	Extent. A. R. P.
58	Welihenegodakuttiya	37 2 38

and bounded as follows : on the north by Udakumbura claimed by Don Cornelis Wijesin Muhandiram and others, Kekunagahadeniya claimed by ditto, Wewa claimed by ditto, Welihenegodakuttiya claimed by the Crown, Wewa claimed by Don Cornelis Wijesin Muhandiram and others, Welihenegodakuttiya claimed by the Crown ; on the east by the village limit of Narandeniya ; on the south by Welihenegodakuttiya claimed by Davandu Marikar Pakiri Bawa, Beddewatta claimed by Kandambige Don Andiris, T.P. 147,053 ; on the west by the road from Kamburupitiya to Makandura, Welihenegodakuttiya claimed by the Crown, T. P. 208,435, Welihenegodakuttiya claimed by Lokubadu Jayasuriya.



Scale of 8 Chains to an Inch.

Situation : Gatara village in Gangaboda pattu of Matara District.

Preliminary plan 516.

Lot.	Name of Land.	Extent. A. R. P.
58	Welihenegodakuttiya	37 2 38

Field sheets O 20 34—42 & O 20 35—45

Surveyor-General's Office,
Colombo, October 26, 1908.
3,283

J. B. M. RIDOUT,
for Acting Surveyor-General.
Matara S. O. 19-1908

Notice under "The Waste Lands Ordinances of 1897, 1899, 1900, and 1903."

TAKE notice that unless within three months from December 18, 1908, the persons, if any, who claim any interest in the lands hereinafter mentioned or in any one or more of such lands make claim in person or in writing to the said lands or any of them or to some interest therein to W. E. Wait, Esq., Special Officer appointed under section 28 of "The Waste Lands Ordinances, 1897, 1899, 1900, and 1903," at his office at Hill House, Mutwal, Colombo :

Such Special Officer, in pursuance of the powers vested in him by the said Ordinances, will declare by writing under his hand that the said lands or such of them, as to which no claim has been made, are the property of the Crown.

W. E. WAIT,
Special Officer.

Description of the Lands referred to.

The following lots situated in the village of Godigamuwa, in the West Giruwa pattu of the Hambantota District, in the Southern Province, as described in the annexed certified tracings :—

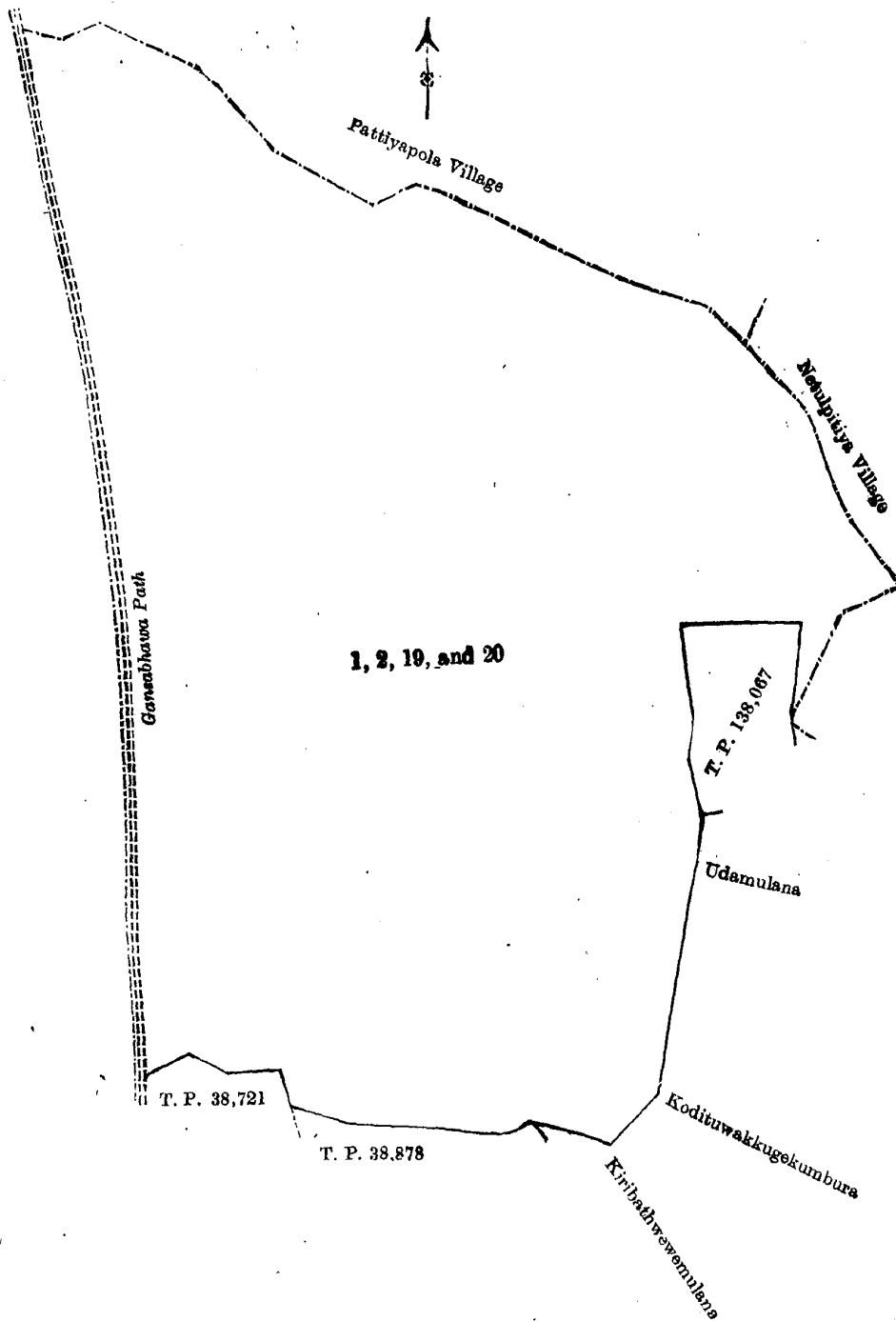
I.

Preliminary plan 319.

Lot.	Name of Land.	Extent.		
		A.	R.	P.
1	Godigamuwewewa ..	15	3	30
2	Galkanuwalayaya <i>alias</i> Raturalagelebima, Kolagehuwelayaya <i>alias</i> Kengahahena, Bogahayayehena (P. P. 1,760/3,310, 3,311, 3,312, &c.) ..	112	2	2
19	Udamulanehena (P. P. 1,760/F112) ..	0	2	4
20	Malapalamulana <i>alias</i> Raturalagelebima ..	0	1	14
		129	1	10

and bounded as follows : on the north by the village limit of Pattiyapola ; on the east by the village limit of Netolpitiya, T. P. 138,067, Udamulana claimed by Don Cornelis Wickramasuriya, Kodituwakkugekumbura claimed by Punchipatabendige Salonchi and others ; on the south by Kiribathwewamulana claimed by Don Cornelis Wickramasinha, T. Ps. 38,878 and 38,721 ; on the west by a Gansabhawa road.

[For Tracing see page 1723.]



Scale of 8 Chains to an Inch.

Situation : Godigamuwa village in West Giruwa pattu of Hambantota District.

Preliminary plan 319.

Lot.	Name of Land.	Extent. A. R. P.
1	Godagamuwewewa ..	15 3 30
2	Galkanuwalayaya <i>alias</i> Raturalagelebima, Kolagehuwelayaya <i>alias</i> Kongahahena, Bogahayayehena (P. P. 1,760/3,310, 3,311, 3,312, &c.) ..	112 2 2
19	Udamulanehena (P. P. 1,760/F112) ..	0 2 4
20	Malapalamulana <i>alias</i> Raturalagelebima ..	0 1 14
		129 1 10

Surveyor-General's Office,
Colombo, October 6, 1908.

Field sheets P 16 16
52-60 & P 53-61

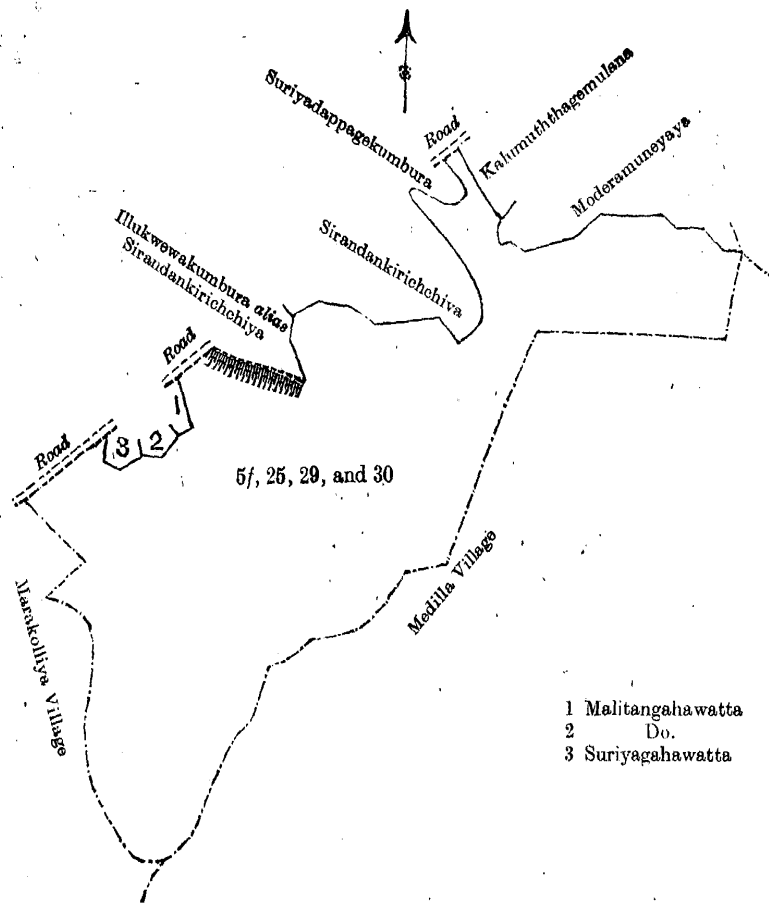
J. B. M. RIDOUT,
for Acting Surveyor-General.

II.

Preliminary plan 319.

Lot.	Name of Land.	Extent.	
		A.	R. P.
5f	Ilukatureyaya	23	2 0
25	Ilukaturewewa	1	1 25
29	Ilukaturedeniya	1	0 30
30	Pamagakalapuwa	11	2 18
		<u>37</u>	<u>2 33</u>

and bounded as follows : on the north by Ilukwewakumbura *alias* Sirandankirichchiya claimed by D. A. Wickramasingha, Siandankirichchiya claimed by ditto and others, Suriyadappagekumbura claimed by ditto, a road, Kalumuttagemulana claimed by Abeywana Patabendige Kaluappu, Modaramuneyaya claimed by D. A. Wickramasingha and others ; on the east and south by the village limit of Medilla ; on the west by the village limit of Marakolliya, a road, Suriyagahawatta claimed by Maharamaliyanage Nikulashamy, Malittangahawatta claimed by ditto and others, a road.



Scale of 8 Chains to an Inch.

Situation : Godigamuwa village in West Giruwa pattu of Hambantota District.

Preliminary plan 319.

Lot.	Name of Land.	Extent.	
		A.	R. P.
5f	Ilukatureyaya	23	2 0
25	Ilukaturewewa	1	1 25
29	Ilukaturedeniya	1	0 30
30	Pamagakalapuwa	11	2 18
		<u>37</u>	<u>2 33</u>

Field sheet P 16
53-61

Surveyor-General's Office,
Colombo, October 6, 1908.

3,284

J. B. M. RUDOUT,
for Acting Surveyor-General.
Hambantota S. O. 155-1908

Notice under "The Waste Lands Ordinances of 1897, 1899, 1900, and 1903."

TAKE notice that unless within three months from December 18, 1908, the persons, if any, who claim any interest in the lands hereinafter mentioned or in any one or more of such lands make claim in person or in writing to the said lands or any of them or to some interest therein to F. Lewis, Esq., Special Officer appointed under section 28 of "The Waste Lands Ordinances, 1897, 1899, 1900, and 1903," at his office at Hill House, Mutwal, Colombo :

Such Special Officer, in pursuance of the powers vested in him by the said Ordinances, will declare by writing under his hand that the said lands or such of them, as to which no claim has been made, are the property of the Crown.

FREDERICK LEWIS,
Special Officer.

Description of the Lands referred to.

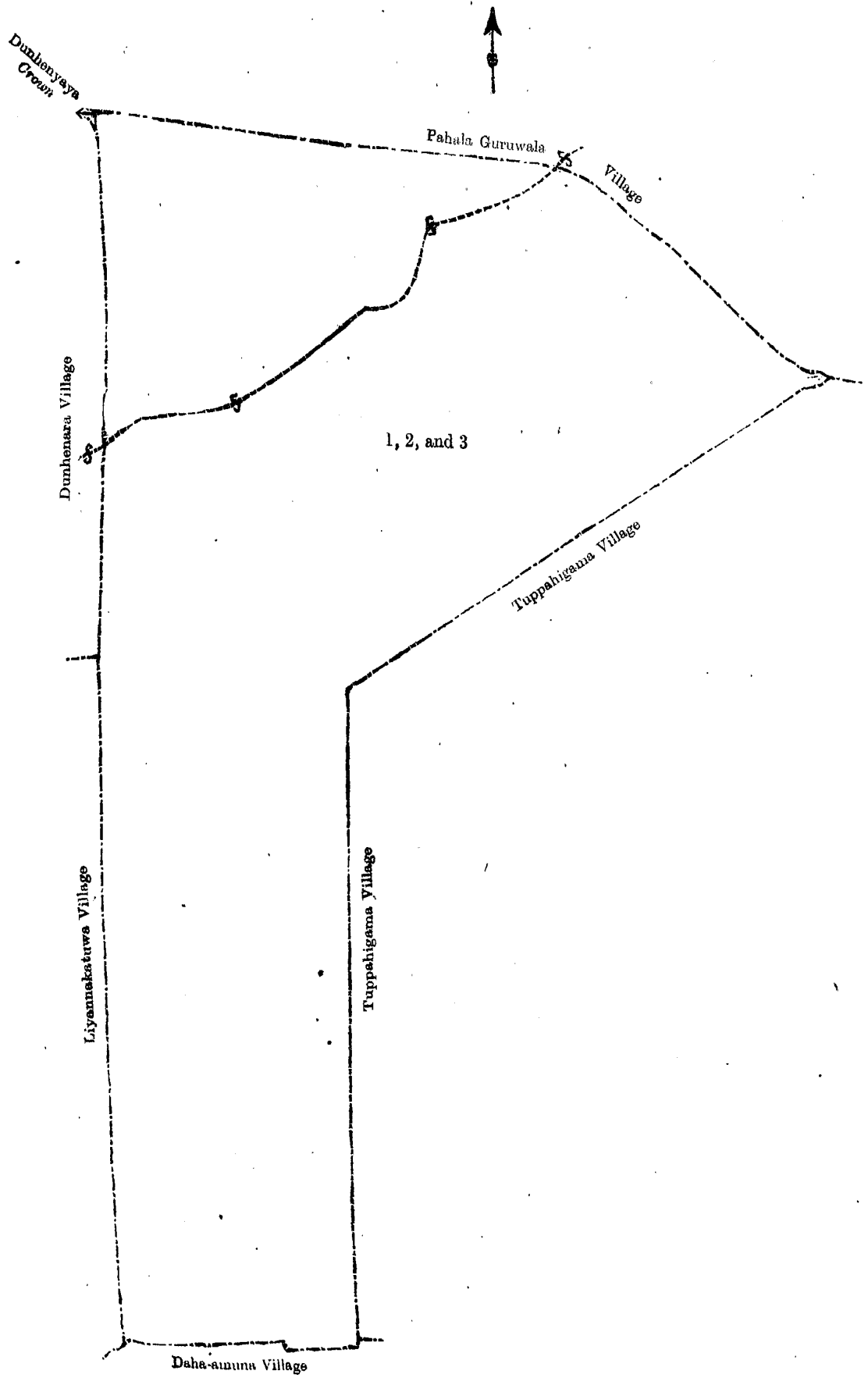
The following lots situated in the village of Wiragaswewa, in the West Giruwa pattu of the Hambantota District, in the Southern Province, as described in the annexed certified tracing :—

Preliminary plan 364.

Lot.	Name of Land.	Extent.		
		A.	R.	P.
1 ..	Wiragaswewahenyaya	143	0	8
2 ..	Wiragaswewa (tank)	1	2	26
3 ..	Galabendawala	0	0	12
		<u>144</u>	<u>3</u>	<u>6</u>

and bounded as follows : on the north by the village limit of Pahala Guruwala ; on the east by the village limit of Tuppahigama ; on the south by the village limit of Daha-amuna ; on the west by the village limit of Liyanakatuwa, the village limit of Dunhenara, Dunhenyaya declared to be Crown property under the Waste Lands Ordinances.

[For Tracing see page 1726.]



Scale of 8 Chains to an Inch

Situation : Wiragaswewa village in West Giruwa pattu of Hambantota District.

Preliminary plan 364.

Lot.	Name of Land.	Extent.		
		A.	R.	P.
1 ..	Wiragaswewahenyaya ..	143	0	8
2 ..	Wiragaswewa (tank) ..	1	2	26
3 ..	Galabendawala ..	0	0	12
		144	3	6

Field sheets P ¹¹₅₃₋₆₁, P ¹¹₅₄₋₆₂, P ¹⁶₅₋₁₃ & P ¹⁶₆₋₁₄

Surveyor-General's Office,
Colombo, October 21, 1908.
3,285

J. B. M. RIDOUT,
for Acting Surveyor-General.
Hambantota S. O. 156—1908

Notice under "The Waste Lands Ordinances of 1897, 1899, 1900, and 1903."

TAKE notice that unless within three months from December 18, 1908, the persons, if any, who claim any interest in the lands hereinafter mentioned or in any one or more of such lands make claim in person or in writing to the said lands or any of them or to some interest therein to J. G. Fraser, Esq., Special Officer appointed under section 28 of "The Waste Lands Ordinances, 1897, 1899, 1900, and 1903," at his office at Hill House, Mutwal, Colombo :

Such Special Officer, in pursuance of the powers vested in him by the said Ordinances, will declare by writing under his hand that the said lands or such of them, as to which no claim has been made, are the property of the Crown.

J. G. FRASER,
Special Officer.

Description of the Lands referred to.

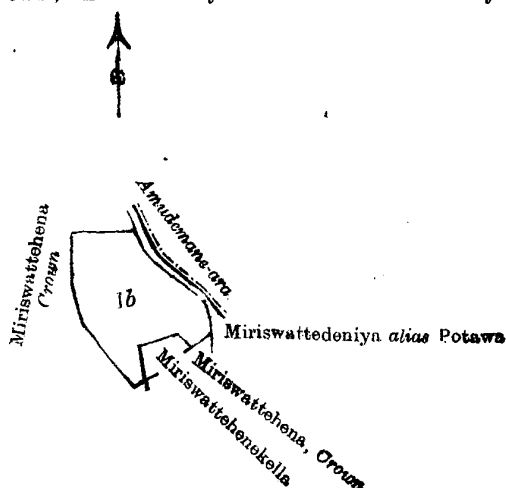
The following lots situated in the village of Galwadiya, in the West Giruwa pattu of the Hambantota District, in the Southern Province, as described in the annexed certified tracings :—

I.

Preliminary plan 385.

Lot.	Name of Land.	Extent.		
		A.	R.	P.
1b ..	Miriswattehena ..	2	1	32

and bounded as follows : on the north by Miriswattehena claimed by the Crown ; on the east by the Amunedamana-ara, Miriswattedeniya *alias* Potawa sold by the Crown to Vidanege Eliashamy ; on the south by Miriswattehena claimed by the Crown ; Miriswattehenekella sold by the Crown to Vidanege Eliashamy, Miriswattehena claimed by the Crown ; on the west by Miriswattehena claimed by the Crown.



Scale of 8 Chains to an Inch.

Situation : Galwadiya village in Giruwa Pattu West.

Preliminary plan 385.

Lot.	Name of Land.	Extent.		
		A.	R.	P.
1b ..	Miriswattehena ..	2	1	32

Field sheet P ¹¹₃₃₋₄₁

Surveyor-General's Office,
Colombo, October 19, 1908.

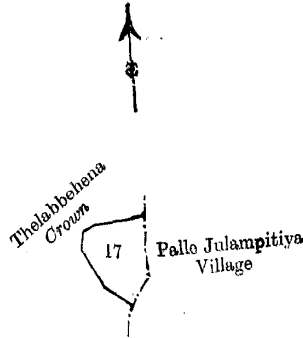
J. B. M. RIDOUT,
for Acting Surveyor-General

II.

Preliminary plan 385.

Lot.	Name of Land.	Extent.	
		A.	R. P.
17	Thelabbhenekella	0	3 20

and bounded as follows: on the north by Thelabbhena claimed by the Crown; on the east by the village limit of Pallejulampitiya; on the south and west by Thelabbhena claimed by the Crown.



Scale of 8 Chains to an Inch.

Situation: Galwadiya village in Giruwa Pattu West.

Preliminary plan 385.

Lot.	Name of Land.	Extent.	
		A.	R. P.
17	Thelabbhenekella	0	3 20

Field sheet P ¹¹₃₃₋₄₁

Surveyor-General's Office,
Colombo, October 19, 1908.

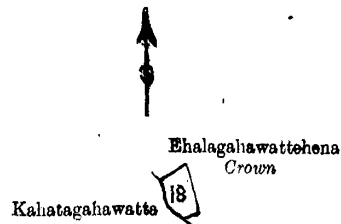
J. B. M. RIDOUT,
for Acting Surveyor-General.

III.

Preliminary plan 385.

Lot.	Name of Land.	Extent.	
		A.	R. P.
18	Ehalagahawattehena	0	1 8

and bounded as follows: on the north and east by Ehalagahawattehena claimed by the Crown; on the south by Ehalagahawattehena claimed by the Crown, Kahatagahawatta claimed by Kulasin Arachchige Dingi Appuhamy; on the west by Kahatagahawatta claimed by Kulasin Arachchige Dingi Appuhamy.



Scale of 8 Chains to an Inch.

Situation: Galwadiya village in Giruwa Pattu West.

Preliminary plan 385.

Lot.	Name of Land.	Extent.	
		A.	R. P.
18	Ehalagahawattehena	0	1 8

Field sheet P ¹¹₃₃₋₄₁

Surveyor-General's Office,
Colombo, October 19, 1908.
3,286

J. B. M. RIDOUT,
for Acting Surveyor-General.
Hambantota S. O. 157—1908

Notice under "The Waste Lands Ordinances of 1897, 1899, 1900, and 1903."

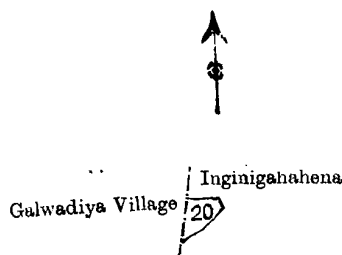
TAKE notice that unless within three months from December 18, 1908, the persons, if any, who claim any interest in the land hereinafter mentioned make claim in person or in writing to the said land or to some interest therein to J. G. Fraser, Esq., Special Officer appointed under section 28 of "The Waste Lands Ordinances, 1897, 1899, 1900, and 1903," at his office at Hill House, Mutwal, Colombo :

Such Special Officer, in pursuance of the powers vested in him by the said Ordinances, will declare by writing under his hand that the land, to which no claim has been made, is the property of the Crown.

J. G. FRASER,
Special Officer.

Description of the Land referred to.

The land commonly called or known as Kalagahahenakella, situate in the village of Palle Julampitiya, in the West Giruwa pattu of the Hambantota District, in the Southern Province, containing in extent 33 perches, shown as lot 20 in preliminary plan 383 and in the annexed certified tracing therefrom, and bounded as follows : on the north, east, and south by Inginigahahena claimed by Kulasin Arachchige Dingi Appuhamy and others ; on the west by the village limit of Galwadiya.



Scale of 8 Chains to an Inch.

Situation : Palle Julampitiya village in Giruwa Pattu West.

Preliminary plan 383.

Lot.	Name of Land.	Extent.		
		A.	R.	P.
20	Kalagahahenakella	0	0	33

Field sheet P ¹¹ 33—41

Surveyor-General's Office,
Colombo, October 22, 1908.

3,287

J. B. M. RIDOUT,
for Acting Surveyor-General.
Hambantota S. O. 158—1908

Notice under "The Waste Lands Ordinances of 1897, 1899, 1900, and 1903."

TAKE notice that unless within three months from December 18, 1908, the persons, if any, who claim any interest in the lands hereinafter mentioned or in any one or more of such lands make claim in person or in writing to the said lands or any of them or to some interest therein to F. Lewis, Esq., Special Officer appointed under section 28 of "The Waste Lands Ordinances, 1897, 1899, 1900, and 1903," at his office at Hill House, Mutwal, Colombo :

Such Special Officer, in pursuance of the powers vested in him by the said Ordinances, will declare by writing under his hand that the said lands or such of them, as to which no claim has been made, are the property of the Crown.

FREDERICK LEWIS,
Special Officer.

Description of the Lands referred to.

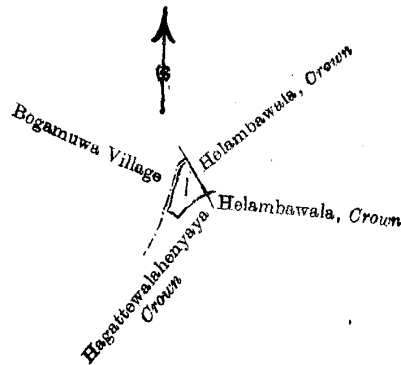
The following lots situated in the village of Netalaporuwa, in the West Giruwa pattu of the Hambantota District, in the Southern Province, as described in the annexed certified tracings:—

I.

Preliminary plan 253.

Lot.	Name of Land.	Extent.		
		A.	R.	P.
1	Helambawala (water-hole)	0	0	33

and bounded as follows : on the north and east by Helambawala declared to be Crown property under the Waste Lands Ordinances ; on the south by Hagattewalahenyaya claimed by the Crown ; on the west by the village limit of Bogamuwa.



Scale of 8 Chains to an Inch.

Situation : Netalaporuwa village in West Giruwa pattu of Hambantota District.

Preliminary plan 253.

Lot.	Name of Land.	Extent. A. R. P.
I ..	Helambawala (water-hole)	0 0 33

Field sheet P ¹⁶₅₋₁₃

Surveyor-General's Office,
Colombo, October 28, 1908.

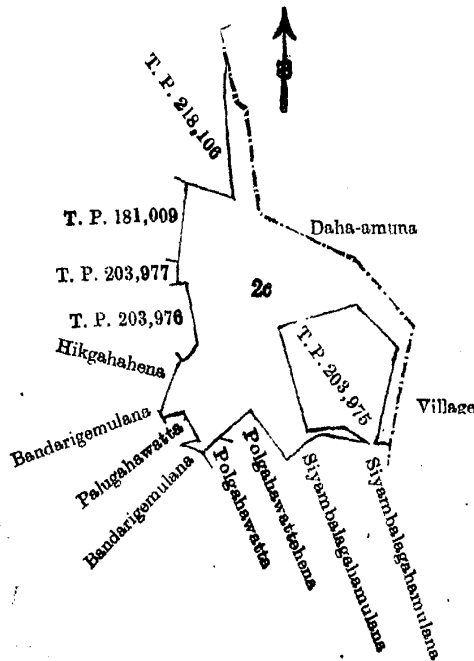
J. B. M. RIDOUT,
for Acting Surveyor-General.

II.

Preliminary plan 253.

Lot.	Name of Land.	Extent. A. R. P.
2c ..	Nugehena	7 3 9

and bounded as follows : on the north and east by the village limit of Daha-amuna ; on the south by Siyambalagahamulana claimed by A. W. B. Samel Appu of Dodanduwa, T. P. 203,975, Siyambalagahamulana claimed by A. W. B. Samel Appu of Dodanduwa, Polgahawattehena claimed by Jayawardana Abeysin Patiranaage Don Davith, Polgahawatta claimed by ditto, Bandarigemulana claimed by the heirs of B. Doole, Mudaliyar of Hambantota, Palugahawatta claimed by Weerakkutti Gamachchige Abaran, Bandarigemulana claimed by the heirs of B. Doole, Mudaliyar, of Hambantota ; on the west by Higgahahena claimed by Paranehewage Samuel of Daha-amuna, T. Ps. 203,976, 203,977, 181,009, and 218,106.



Scale of 8 Chains to an Inch.

Situation : Netalaporuwa village in West Giruwa pattu of Hambantota District.

Preliminary plan 253.

Lot.	Name of Land.	Extent.		
		A.	R.	P.
2c	Nugehena	7	3	9

Field sheets P₅₋₁₃¹⁶ and P₆₋₁₄¹⁶

Surveyor-General's Office,
Colombo, October 28, 1908.
3,288

J. B. M. RIDOUT,
for Acting Surveyor-General.
Hambantota S. O. 159—1908

Notice under "The Waste Lands Ordinances of 1897, 1899, 1900, and 1903."

TAKE notice that unless within three months from December 18, 1908, the persons, if any, who claim any interest in the lands hereinafter mentioned or in any one or more of such lands make claim in person or in writing to the said lands or any of them or to some interest therein to F. Lewis, Esq., Special Officer appointed under section 28 of "The Waste Lands Ordinances, 1897, 1899, 1900, and 1903," at his office at Hill House, Mutwal, Colombo :

Such Special Officer, in pursuance of the powers vested in him by the said Ordinances, will declare by writing under his hand that the said lands or such of them, as to which no claim has been made, are the property of the Crown.

FREDERICK LEWIS,
Special Officer.

Description of the Lands referred to.

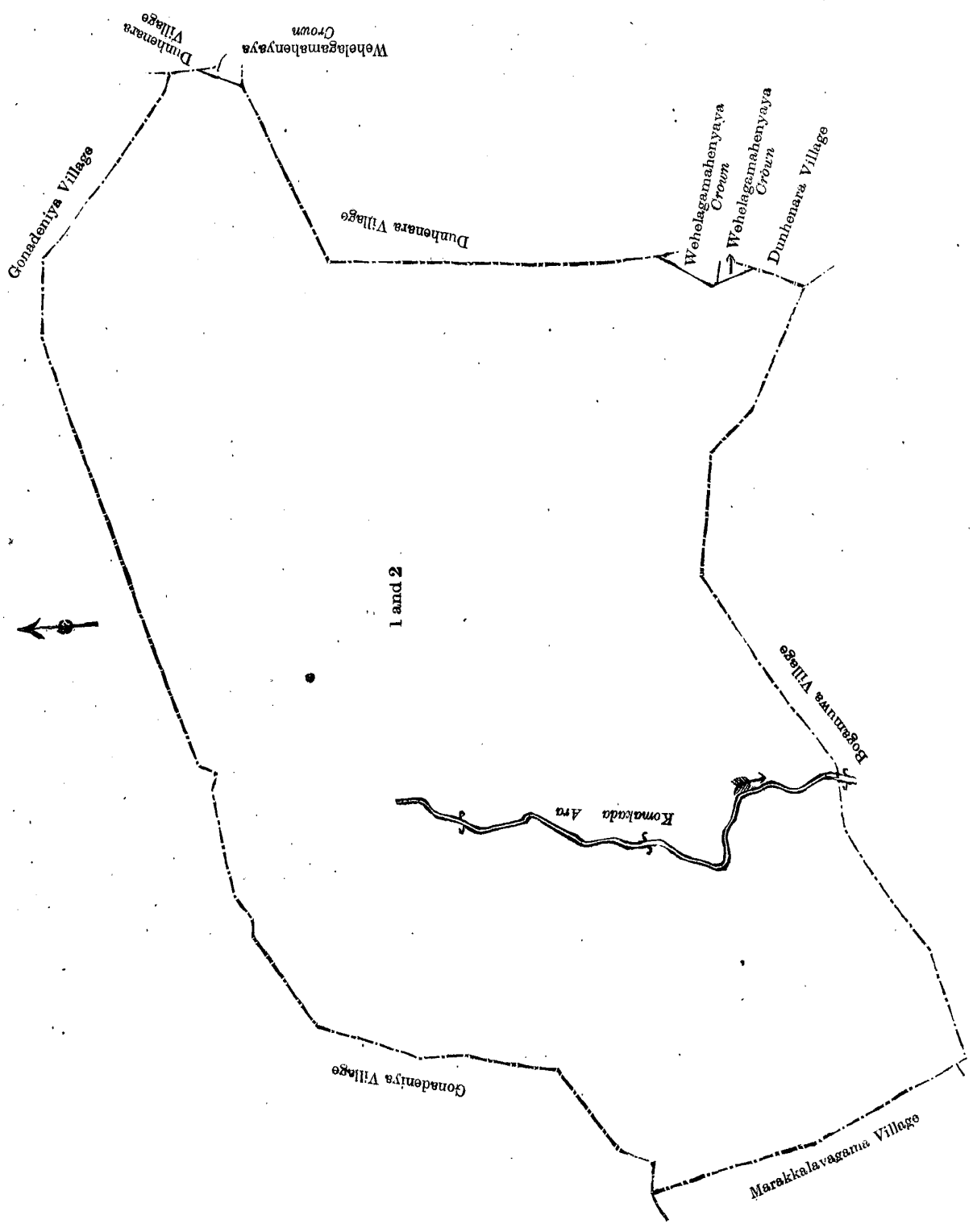
The following lots situated in the village of Wehelagama, in the West Giruwa pattu of the Hambantota District, in the Southern Province, as described in the annexed certified tracing :—

Preliminary plan 361.

Lot.	Name of Land.	Extent.		
		A.	R.	P.
1	Kongahahena, Nugahahena, Komekada-arehenyaya, Palugahamulana, Wewehena	171	3	29
2	Wehelagamawewa (tank)	4	1	4
		<u>176</u>	<u>0</u>	<u>33</u>

and bounded as follows : on the north by the village limit of Gonadeniya ; on the east by the village limit of Dunhenara, Wehelagamahenyaya declared to be Crown property, the village limit of Dunhenara, Wehelagamahenyaya declared to be Crown property, the village limit of Dunhenara ; on the south by the village limit of Bogamuwa ; on the west by the village limit of Bogamuwa, the village limit of Marakkalayagama, the village limit of Gonadeniya.

[For Tracing see page 1732.]



Scale of 8 Chains to an Inch.

Situation : Wehelagama village in West Giruwa pattu of Hambantota District.

Preliminary plan 361.

Lot.	Name of Land.	Extent.		
		A.	R.	P.
1	Kongahahena, Nugahahena, Komekada-arehenyaya, Palugahamulana, Wewehena	171	3	29
2	Wehelagamawewa (tank)	4	1	4
		176	0	33

Field sheet P ¹¹₅₃₋₆₁

Surveyor-General's Office,
Colombo, October 28, 1908.

3,289

J. B. M. RIDOUT,
for Acting Surveyor-General.
Hambantota S. O. 160—1908

Notice under "The Waste Lands Ordinances of 1897, 1899, 1900, and 1903."

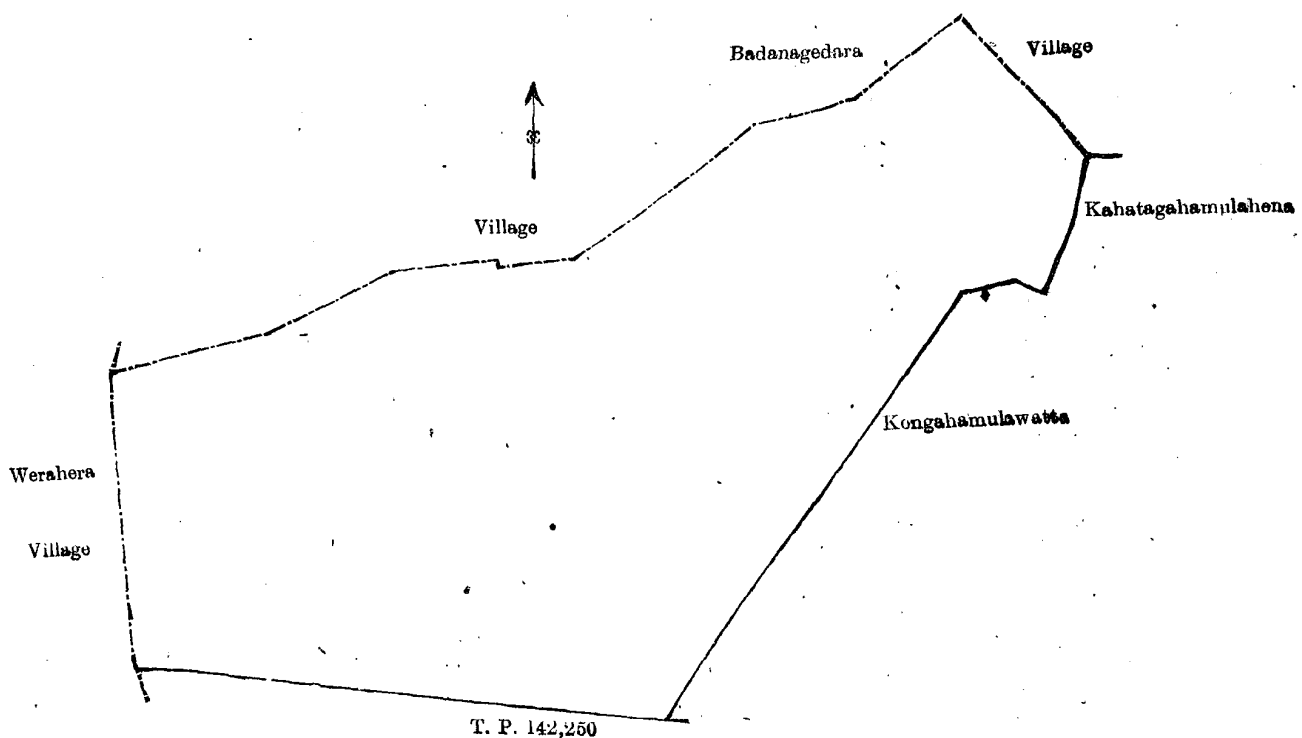
TAKE notice that unless within three months from December 18, 1908, the persons, if any, who claim any interest in the land hereinafter mentioned make claim in person or in writing to the said land or to some interest therein to W. E. Wait, Esq., Special Officer appointed under section 28 of "The Waste Lands Ordinances, 1897, 1899, 1900, and 1903," at his office at Hill House, Mutwal, Colombo :

Such Special Officer, in pursuance of the powers vested in him by the said Ordinances, will declare by writing under his hand that the land, to which no claim has been made, is the property of the Crown.

W. E. WAIT,
Special Officer.

Description of the Land referred to.

The land commonly called or known as Habakele, situated in the village of Bowatta, in the Meda Pattu Korale West of the Katugampola hatpattu of the Kurunegala District, in the North-Western Province, containing in extent 16 acres 3 roods and 23 perchés, shown as lot 1 in preliminary plan 321 and in the annexed certified tracing therefrom, and bounded as follows : on the north by the village limit of Badanagedara ; on the east by Kahatagahamulahena claimed by Hankon Mudiyansele Santhohariy and others, Kongahamulawatta claimed by ditto ; on the south by T. P. 142,250 ; on the west by the village limit of Werahera.



Scale of 4 Chains to an Inch.

Situation : Bowatta village in Meda Pattu West of Kurunegala District.

Preliminary plan 321.

Lot.	Name of Land.	Extent.	
		A.	R. P.
1	Habakele	16	3 23

Block survey sheet I $\frac{17}{37}$ and I $\frac{17}{45}$

Surveyor-General's Office,
Colombo, October 11, 1908.
3,290

J. B. M. RIDOUT,
for Acting Surveyor-General.
Kurunegala S. O. 50—1908

Notice under "The Waste Lands Ordinances of 1897, 1899, 1900, and 1903."

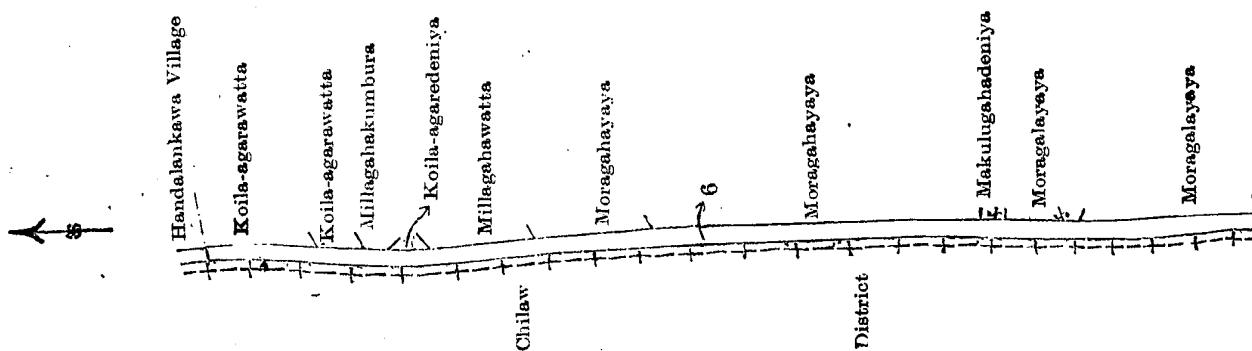
TAKE notice that unless within three months from December 18, 1908, the persons, if any, who claim any interest in the land hereinafter mentioned make claim in person or in writing to the said land or to some interest therein to J. G. Fraser, Esq., Special Officer appointed under section 28 of "The Waste Lands Ordinances, 1897, 1899, 1900, and 1903," at his office at Hill House, Mutwal, Colombo :

Such Special Officer, in pursuance of the powers vested in him by the said Ordinances, will declare by writing under his hand that the said land, to which no claim has been made, is the property of the Crown.

J. G. FRASER,
Special Officer.

Description of the Land referred to.

The land commonly called or known as Compasspara, situated in the village of Moragala in the Pitigal korale of the Katugampola hatpattu of the Kurunegala District, in the North-Western Province, containing in extent 2 acres 2 roods and 28 perches, shown as lot 6 in preliminary plan 282 and in the annexed certified tracing therefrom, and bounded as follows : on the north by the village limit of Handalankawa ; on the east by Koila-agarawatta claimed by Wickramasuriya Arachchige Albanis Perera and others, Millagahakumbura claimed by Albanis Fernando and others, Koila-agaredeniya claimed by Subasinha Mudiyanse Appuhamy, Korala, Millagahawatta claimed by ditto, Moragahayaya claimed by Jema Vedarala and Karunaratnehuluge Gabriel Fernando, Makulugahadeniya, claimed by S. Seadoris Fernando and Karunaratnehuluge Gabriel Fernando, Moragalayaya claimed by Rampati Dewage Sita, Moragalayaya claimed by Bara Veda and others ; on the south by the village limit of Hemudawa ; on the west by the boundary of the Chilaw District.



Scale of 8 Chains to an Inch.

Situation : Moragala village in Pitigal korale of Kurunegala District.

Preliminary plan 282.

Lot.	Name of Land.	Extent.	
		A.	R. P.
6	Compasspara	2	2 28

Field sheet I $\frac{22}{9}$ and I $\frac{22}{17}$

Surveyor-General's Office,
Colombo, September 12, 1908.
3,291

J. B. M. RIDOUT
for Acting Surveyor-General.
Kurunegala S. O. 51—1908

Notice under "The Waste Lands Ordinances of 1897, 1899, 1900, and 1903."

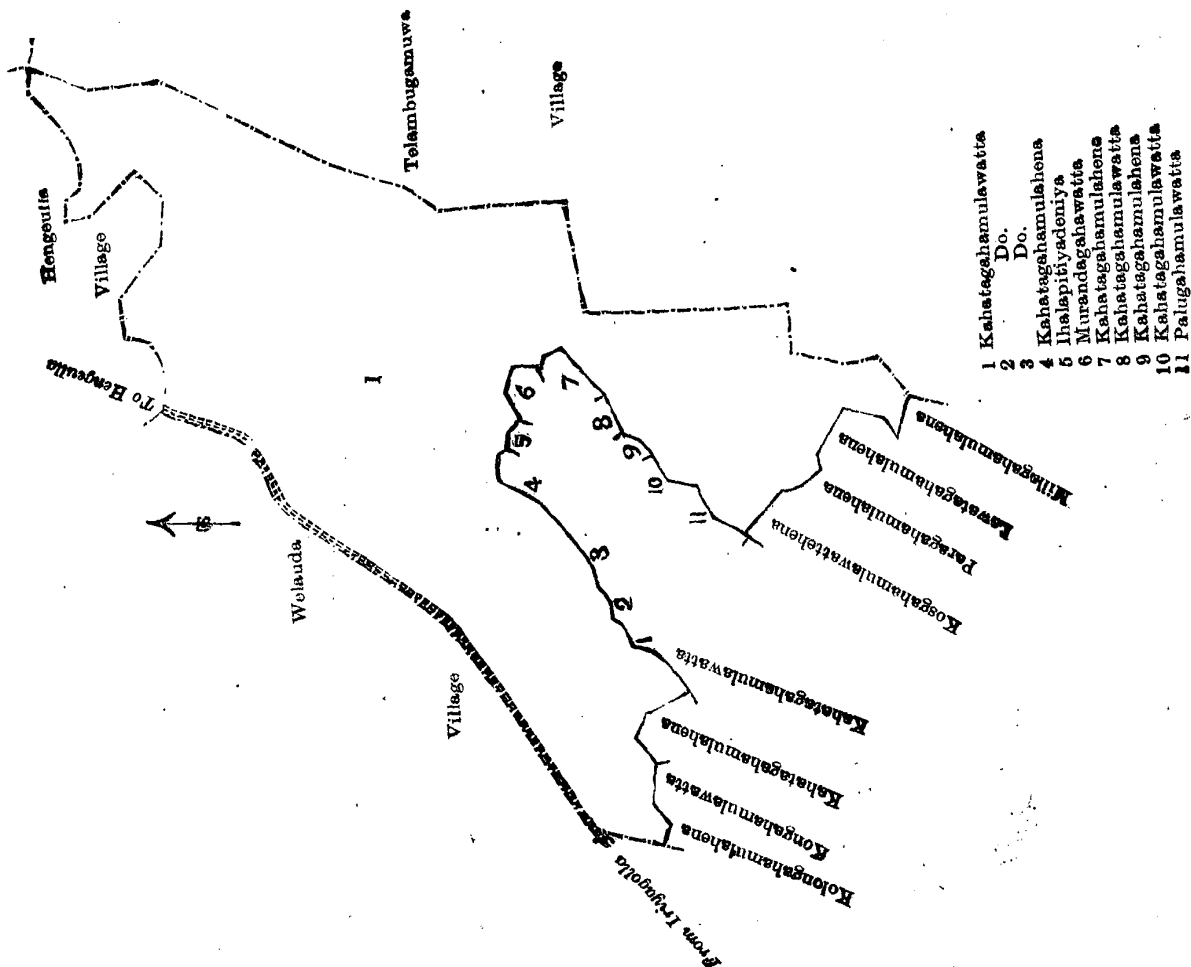
TAKE notice that unless within three months from December 18, 1908, the persons, if any, who claim any interest in the land hereinafter mentioned make claim in person or in writing to the said land or to some interest therein to H. C. Toller, Esq., Special Officer appointed under section 28 of "The Waste Lands Ordinances, 1897, 1899, 1900, and 1903," at his office at Hill House, Mutwal, Colombo:

Such Special Officer, in pursuance of the powers vested in him by the said Ordinances, will declare by writing under his hand that the said land, to which no claim has been made, is the property of the Crown.

H. C. TOLLER,
Special Officer.

Description of the Land referred to.

The land commonly called or known as Medawelakelemukalana, Udakotuwemukalana, situated in the village of Alawgedara, in the Meda Pattu Korale West of the Katugampola hatpattu of the Kurunegala District, in the North-Western Province, containing in extent 187 acres 3 roods and 17 perches, shown as lot 1 in preliminary plan 328 and in the annexed certified tracing therefrom, and bounded as follows: on the north by the village limit of Hengeulla; on the east by the village limit of Telambugamuwa; on the south by Milla-gahamulahena claimed by Siyathamy, Lawatagahamulahena claimed by ditto, Paragahamulahena claimed by R. Herathamy, Kogahamulawattehena claimed by ditto, Palugahamulawatta claimed by Rammenika and others, Kahatagahamulawatta claimed by Dingiri Banda, Kahatagahamulahena claimed by Siyatu, Kahatagahamulawatta claimed by ditto, Kahatagahamulahena claimed by ditto, Marandagahawatta claimed by R. Herathamy, Ihalapitiyadeniya claimed by Siyathamy, Kahatagahamulahena claimed by Herathamy, Kahatagahamulawatta claimed by ditto, Kahatagahamulawatta claimed by Punchedi Menika and others, Kahatagahamulahena claimed by Sirimal Etana, Kongahamulawatta claimed by Dingiri Banda and Podi Sinno, Kolongahamulahena claimed by Paluyaka Mudiyansele Punchedi Menika and others; on the west by the village limit of Welauda.



Scale of 16 Chains to an Inch.

Situation : Alawgedara village in Meda Pattu West.

Preliminary plan 328.

Lot.	Name of Land.	Extent.	
		A.	R. P.
1	Medawelakelemukalana, Udakotuwegumukalana	187	3 17

Field sheet I ¹⁷
21—22, 29—30Surveyor-General's Office,
Colombo, November 7, 1908.J. B. M. RIDOUT,
for Acting Surveyor-General.
Kurumegala S. O. 52—1908

3,292

Notice under "The Waste Lands Ordinances of 1897, 1899, 1900, and 1903."

TAKE notice that unless within three months from December 18, 1908, the persons, if any, who claim any interest in the lands hereinafter mentioned or in any one or more of such lands make claim in person or in writing to the said lands or any of them or to some interest therein to J. M. Davies, Esq., Special Officer appointed under section 28 of "The Waste Lands Ordinances, 1897, 1899, 1900, and 1903," at his office at Hill House, Mutwal, Colombo :

Such Special Officer, in pursuance of the powers vested in him by the said Ordinances, will declare by writing under his hand that the said lands or such of them, as to which no claim has been made, are the property of the Crown.

J. M. DAVIES,
Special Officer.*Description of the Lands referred to.*

The following lots situated in the village of Muppane, in the Buttalawedirata korale of the Buttala division, in the Province of Uva, as described in the annexed certified tracing :—

Preliminary plan 172.

Lot.	Name of Land.	Extent.	
		A.	R. P.
1	Peeramankadapatana	10	1 24
2	Bogahalandehena, Yaddessawagura, Indimandiyeyaya, Ulgallandeyaya	247	0 22
2j	Bogahalandehena (road reservation)	0	0 9
2k	Do.	0	0 5
2l	Welanlandehena	0	0 19
2m	Welanlandehena (road reservation)	0	0 3
4	Madugahagalaroda	7	2 0
5	Hidakiulewewa (tank)	0	1 25
7	Galpellutennemukalana	4	2 30
8a	Kadaimahena	0	3 31
8b	Helawattelandehena	0	3 37
8h	Gannilewattehena	0	1 28
8l	Thoramandiyahena	0	3 9
10	Magandanamullewewa (tank)	0	2 13
14	Mahayaya, Tanahenelleyaya, Godawattchena, Wewearawewelketiya, Kalagahalanda, Galapitalanda, Nagahalanda, Welanlandehena, Thoramandiyeyaya	504	0 11
14b	Mahayayekella (road reservation)	0	0 24
14c	Welanlandehena	0	3 3
14d	Do.	1	0 31
14e	Do.	1	2 24
14f	Tambalahena	2	1 4
14g	Do.	3	1 1
14h	Welanlandehena (road reservation)	0	0 5
14i	Do.	0	0 2
14j	Welanlandehena (reservation along Gansabhawa road)	0	0 2
14k	Do.	0	0 4
14l	Tambalahena (reservation along Gansabhawa road)	0	0 8
14m	Do.	0	0 9
14n	Tambalahena (reservation along stream)	0	0 30
14o	Welanlandehena	2	2 20
14q	Lindagodahena	1	0 16
14r	Tanahena	2	0 24
14s	Tanahena (reservation along main road)	0	0 14
14a	Kalagahalanda	2	0 30
14a ¹	Kalagahalanda (reservation along road and stream)	1	2 11
14a ²	Kalagahalanda	2	3 16
16	Paligarigoda-arawa	0	2 24
17	Pinnagollekele	4	0 20
18	Sirigalamukalana	98	0 39
18a	Sirigalamukalana (reservation for stream)	0	0 31
20	Pinnagollewewa (tank)	0	2 37

Lot.	Name of Land.	Extent.		
		A.	R.	P.
22c	Getambahena	1	1	24
25i	Bukkiragolle (stream reservation)	0	2	6
25j	Kalugahalanda	1	0	25
25f	Egodawattehenyaya	0	2	25
25f ¹	Egodawattehenyaya (reservation for road)	0	1	30
25g ¹	Egodawatta (reservation for road)	0	0	20
26b	Helahena	0	0	37
26c	Helawattehena	5	0	23
29a	Egodawatta (path reservation)	0	0	16
33a	Egodahena (road reservation)	0	0	16
34	Amunebedda (P.P. 547/1,877 and 1,878, (reservation)	2	1	35
35a	Kollonlandekele	0	1	20
39	Beranhanihena	2	0	30
39e	Pollandekanata (stream)	0	0	16
41a	Beranhanihena	0	0	25
42	Beranhaniwewa (tank and bund)	1	2	37
42a	Do.	0	0	13
42b	Do.	0	0	26
43b	Aliyawattekele (road reservation)	0	0	30
47a	Beranhanimukalana	10	1	9
48a	Karapinchagahamukalana	9	3	5
48a ²	Do.	2	3	8
48b	Karapinchagahamukalana (road reservation)	1	1	15
48c	Getambamukalana (P.P. 1,387/4,680)	5	0	20
48d	Do.	1	0	32
48e	Getambamukalana (road reservation)	1	0	0
48f	Balagaha-aramukalana (road reservation)	3	3	20
48g	Balagaha-aramukalana (reservation for footpath)	1	1	0
48i	Balagaha-aramukalana	9	3	16
48j	Muppanemukalanyaya (stream reservation)	8	0	24
48l	Do.	12	1	37
48	Peeramankela, Muppanemukalanyaya, Karapinchagahamukalana, Ellawalagoda, Medagalkadamukalana, Peeramannakadamukalana, Kumbukgollemukalana, Ratpahemukalana, Heraliwattemukalana, Madaragahakapallemukalana, Karawatugommanamukalana, Koggalamukalana, Kahagodamukalana, Pathasgodamukalana, Ellewelagodamukalana, Karapinchagalemukalana, Welkatuwemukalana, Mangaramedillemukalana, Waralemukalana, Kukulwelanda, Tawalankatuwamukalana, Dodanwaltennemukalana, Medabeddemukalana, Watawanemukalana, Balagaha-aremukalana, Tangalbeddemukalana, Welipotemukalana	4,395	2	2
49	Medarodamukalana	4	1	4
50	Yaddessawagura, Kurahanmerichchayaya, Moragahawaleyaya, Dambepitiyehenyaya, Kiulehenyaya, Bokotuwinneyaya	390	0	25
50a	Bokotuwinnnekumbura	0	3	31
50b	Do.	2	1	8
51	Hidikiulepahawewa (tank)	0	0	16
53	Ratmalarawawatta	1	3	0
55	Muppanegamahenyaya, Galapitalanda, Bakinikotuweyaya, Kovulgodahena, Welegangodahena, Hinguregodayaya, Kolongollehenyaya, Indilandehena, Elekatuwehena, Alakola-arehena, Kudagodamukalana, Kandiyalanda, Elekatuwa, Wekumburehenyaya, Kahatagahalanda, Medalanda, Kohombagahakatuwehena, Elwattekatuwa, Kumbukgahaliyaddehena, Medagulanehenyaya	1,284	0	7
55a	Wewaranagaslandehena (stream reservation)	2	0	9
55b	Do.	3	3	0
55c	Do.	0	0	26
55h	Hulandawehena (road reservation)	0	0	20
55j	Do.	0	0	12
55k	Hulandawehena (reservation on road and oya)	3	3	2
55l	Do.	1	1	19
55n	Bakirikotuwahena (road reservation)	2	1	8
55q	Muppane resthouse premises	6	1	32
55r	Reservation for Muppane resthouse	2	3	15
55c ¹	Pollandekanata (road reservation)	0	0	10
55d ¹	Do.	1	0	15
55g ¹	Rauluwinnepahalawattehena	0	0	14
55o ¹	Egodawattehena	1	2	20
55p ¹	Road	0	3	5
55q ¹	Stream	0	0	38

Lot.	Name of Land.	Extent.	
		A.	R. P.
56	Welangahawattehena	1	0 21
56a	Amunearawattehena	1	0 20
56b	Bogahawattehena	0	0 19
56c	Medagedarawattehena	0	0 26
56g	Kolongahawattehena	0	1 31
57	Medagedarawattehena	0	1 9
57a	Kumbukkaduwehena	0	1 25
58	Elwattearawewewa (tank)	0	1 3
59	Elwattearawewelwetiya	2	0 3
61a	Medahena	0	2 31
61c	Pahalahena	0	0 34
61d	Medagedarahena	0	1 0
61f	Amunearawattehena	0	1 39
61i	Galagedarawattehena	0	0 23
61j	Amunearawattehena	0	0 8
63	Karawattepatanamukalana	3	0 0
64i	Kolongollehena	1	3 23
67	Egodawattehena (road reservation)	1	0 12
67a	Do.	0	0 5
68b	Egodawattehena (reservation for ela)	0	0 21
71a	Heraliwatta (road reservation)	0	0 11
76k	Ellekatuwewattehena	0	3 5
76t	Rauluwinepahatawattehena	0	2 0
76u	Do.	1	0 5
76z	Ellekatuwewattehena	0	1 36
76a ¹	Malgaslanda	1	3 24
76b ¹	Batagollewattehena	1	0 37
78	Kudagadamukalana	41	1 10
79	Wewalawatta	1	0 35
80b	Road reservation	0	1 4
80	Miyaketunmulahena	181	2 7
80i	Miyaketunmulahena (road reservation)	0	0 29
81	Misiyakotumulleroda	9	0 20
81c	Do.	6	3 37
84	Kobowekele	7	3 11
85	Wetakiya-ata-arehena, Kalagahakumburehenyaya	56	0 25
86	Pathasgodahena	19	2 3
87	Katupotayahena	20	1 25
88	Welkatuwehenyaya	30	0 26
89	Katupotayahena	30	2 25
90	Alayayahena	34	0 12
91	Do.	2	1 36
92	Katupotahenyaya	103	3 15
93	Ankendagommanahene	35	1 35
94	Kahaketiyalandehena	61	0 0
95a	Kudumurahena	5	2 18
96a	Slab rock and ruined dagoba, pond, &c.	1	2 33
99 ¹	Reservation for road	0	0 20
100	Helawattehena (road reservation)	0	0 26
101	Do.	0	2 7
102b	Kumaradola (road reservation)	0	0 13
102d	Do.	0	2 29
103	Egoda-arawelanda (reservation for channel)	1	0 13
104	Slab rock (P.P. 547/1,875)	2	0 27
	Area of roads	39	10 31
	Area of rivers	88	1 13
	Area of stream (not included in lot 104)	0	0 30
		7,886	2 39

and bounded as follows: on the north by the village limit of Batugammana; on the east by the village limits of Obeygoda, the village limit of Galabedda, the village limit of Kolomoruwa, the village limit of Kawdawa; on the south by the village limit of Kawdawa; on the west by the village limit of Udagangoda, the village limit of Nakkala.

NOTE.—The following lots lying within the above boundaries are excluded from this notice, and their aggregate acreage of 1,717 acres 1 rood and 13 perches is not included in the acreage of 7,886 acres 2 roods and 39 perches given above:—

Preliminary plan 172.

Lot.	Name of Land.	Extent.	
		A.	R. P.
6	Hidakiulekella-arawa	1	3 4
14a	Mahayayekella	2	2 15
15	Haligangoda	2	0 36
18b	Sirigala estate (Part of T.P. 165,026)	9	3 30
48a ¹	Karapinchagamukalana	6	1 25

Lot.	Name of Land.	Extent.		
		A.	R.	P.
48h	Welipotamukalana (P.P. 1,387/4,685)	89	2	0
48k	Muppanemukalanyaya (Part of T.P. 236,712)	163	1	27
48m	Muppanemukalanyaya (T.P. 210,591)	7	3	5
52	Hidikiulepahala-arawa	1	0	22
54	Alutwatta	2	1	14
56h	Welangahawatta	0	1	20
55d	Alutgedarawatta	1	1	30
55h ¹	Hulandawa-alutwatta	0	3	23
55o	Bakinikotuwehena	5	0	7
55p	Do.	2	1	20
55s	Kovilagoda	1	3	25
55t	Galapitalanda	3	1	37
55u	Do.	2	2	21
55m	Hulandawahena	6	1	32
62	Kottambearawa	1	0	5
76c ¹	Batagollewattehena	0	0	30
80h	Miyaketumullealutwatta	2	2	4
95	Kudamurahena (Part of T.P. 236,712)	38	1	23
96	Kumbukkanawatta (T.Ps. 164,117, &c.)	208	1	26
97	Kumbukkanawatta (reservation for river)	0	3	1
98	Do.	26	2	0
99	Sirigala estate (T.Ps. 165,027, &c.)	409	3	11
19	Wewawatta, Paluwatta, Weliaduwewatta, Terali-gedarawatta	5	3	36
14r	Wewawattehena	0	2	15
14s	Wewawatta	0	1	18
14t	Do.	0	0	30
14u	Wewagawawatta	0	0	36
21	Pinnagollearawa, Meda-arawa	2	3	26
22	Wewawatta, Helagedarawatta, Hinguremedagedarawatta, Hinguremadewatta, Arawewatta	4	3	36
22a	Meda-arawewatta (Parts of T.Ps. 173,537, &c.)	4	0	18
22b	Meda-arawehena (Part of T.P. 173,537)	0	2	9
25a	Meda-arawewatta	1	0	11½
25h	Thannehena	1	3	6
25j ²	Egodawattehenyaya	0	1	23
25	Meda-arawehena, Bukkiriya-gollewelwetiya, Helahen-welawatta	1	0	10
25r	Bookiriya-gollehena	0	3	10
25s	Bookiriya-golla	0	0	32
25b	Bakinigolla (Part of P.P. 544/260)	0	0	6½
25j ³	Egodawattehenyaya	0	1	26½
25g	Bookiriya-gollewatta	0	3	30
24a	Egodawattehena (Part of T.Ps. 173,538, &c.)	1	0	9
25p	Bookiriya-gollehena	1	2	10
24	Bookiriya-golla (Part of T.Ps. 173,538, &c.)	3	1	3
25o	Helahenwelahena	0	0	22
26d	Do.	1	0	0
23	Bookiriya-gollewatta (T.P. 173,540)	1	0	5
24b	Egodawattehena (Part of T.P. 67,216)	0	0	8
25n	Helahenwelahena	0	2	15
25d	Bakinigollewatta	0	0	6½
26	Egodawattehena or Helahenwelahena	1	2	9
27a	Egodawattehena (T.P. 173,539)	0	0	34
25k	Bookiriya-gollehena	2	0	12
25c	Egodawatta	0	3	16½
27	Egodawatta (T.P. 173,539)	3	3	25
25e	Egodawatta (road reservation)	0	0	24
25e ¹	Do.	0	1	3½
25l	Kalugahalanda	0	2	0
26a	Egodawatta	0	2	9
25g	Egodawatta (reservation for road)	0	1	8
25m	Palainagawawatta	0	0	7
67b	Egodawattehena	0	0	6
102	Kumaridola	0	0	17
102a	Do.	0	0	10
102c	Do.	0	0	9
102e	Do.	0	0	35
102f	Monarakele	0	0	12
102g	Do.	0	0	12
102h	Do.	0	0	15
102i	Kumaridola	0	0	33
68	Egodawattehena (Part of T.P. 189,720, &c.)	7	2	29
68a	Wewa (part of T.P. 189,720)	0	0	15
29	Egodawatta (T.P. 173,118, &c.)	4	2	8
35d	Dambagahakumbureirikonda	3	1	24

Lot.	Name of Land.	Extent.	
		A.	R. P.
35f	Part of Mahawela	1	0 32
30	Egodawattekele (Part of T.P. 173,114)	1	3 29
31a ¹	Egodawatta	0	0 10
31	Egodawatta (T.P. 178,581 and part of T.P. 179,514)	9	3 15
31a	Egodawatta	0	0 37
33	Egodahena (Part of T.P. 179,514, &c.)	0	3 8
35	Mahawela	15	0 33
32	Egoda-arawa (Part of T.P. 179,514, &c.)	3	0 7
105	T.P. 169,040	69	1 25
69	Eramudugahakumbura, Kosgahakumbura, Kosgahakumbureirikonda, Porakkaweirikonda, Porakkawemedaira, Porakkaweagatakumbura, Naran-gahagodakumbura, Mahawela	7	0 34
55v	Korakkawekumburehelawatta	1	3 10
70c	Welawatta	1	0 10
70e	Do.	0	2 12
35e	Dambagahakumbura	1	1 30
55w	Maragahawatta	1	0 4
70b	Medawatta	1	2 11
70d	Do.	0	0 21
70f	Welawatta	0	0 30
70g	Pahamedawatta	0	1 22
55x	Kandiawatta	0	1 14
70h	Dambagahakumburewatta	1	2 9
70a	Kandiyapahala	0	2 2
55y	Kolongahawatta	0	1 4
70	Dambagahakumburewatta	0	3 15
70i	Ganillawatta	1	1 12
70p	Kolongahawatta	0	1 19
70j	Ganillehelawatta	0	2 24
70o	Idamagedarahelawatta	2	0 20
70k	Ganillehelawatta	0	2 31
70l	Idamagedarawatta	0	1 11
70m	Do.	0	2 31
35g	Mahawela (T.P. 67,215)	0	2 32
70n	Idamagedarawatta	1	1 2
A 37	Kolanlandewatta (Part of T.P. 169,636, &c.)	11	0 0
35b	Mulatagaha-arawa	0	0 30
36	Godakumburewatta	1	3 6
36a	Do.	0	0 6
36b	Do.	0	0 29
36c	Do.	1	3 36
38	Kolanlandehena (Part of T.P. 169,636, &c.)	23	1 26
38a	Do.	0	0 29
55z	Pollandekanatta	0	2 31
39c	Do.	0	0 32
39d	Do.	0	0 29
39b	Beranhanehena	0	1 22
55a ¹	Pollandekanatta	2	0 0
55b ¹	Do.	0	3 18
39a	Beranhanehena	1	1 38
41	Welagangoda, Pahalagedarawatta (T.Ps. 173,865, &c.)	17	0 15
42c ²	Beranhanehena	0	0 8
40	Kolalandekumbura (T.P. 173,864, &c.)	5	1 13
42c ¹	Beranhanehena	0	0 21
40a	Beranhanehena	0	0 26
40c	Beranhanehena, &c.	1	1 7½
42c	Beranhanehena	0	1 31
40b	Beranhanehena	0	0 9
40d	Do.	0	0 15½
40e	Do.	0	0 6
43b ¹	Aliyawatta	0	0 14
43	Alutgedarahenyaya (Parts of T.Ps. 168,425, &c.)	10	3 2
44	Iriyasmada-arawa	0	1 19
44a	Do.	0	0 3
44c	Iriyasmada-arawa (Part of T.P. 168,427)	0	0 7
46a	Kudagodawatuyaya (Part of T.P. 168,427)	0	0 13
45	Alutgedarawatta, Kudagodawatuyaya, &c. (T.Ps. 67,218, &c.)	19	0 16
44b	Iriyasmada-arawa	0	0 9
47	Pansalawatta	0	1 27
43a	Alutgedarahenyaya (T.Ps. 168,424 and 168,423)	16	2 2
46	Kudagodawatuyaya	8	2 14
2a	Bogahalandehena	3	3 15
B 2b	Lindgawawattehena	0	1 23
2c	Buruthagahahena	0	0 7

Lot.	Name of Land.	Extent.		
		A.	R.	P.
2d	Panugalgodahena	0	1	29
2e	Panugalgodawatta	0	1	31
2f	Indumandiyahenawatta	0	1	37
2g	Indumandiyahenyaya	0	1	16
B 2h	Do.	0	1	34
2i	Panugalgodahena	0	0	31
3	Riddekiwalawattehena	0	1	12
3a	Riddekiwalawatta	0	1	35
3b	Do.	0	1	13
3c	Riddekiwalawattehena	0	3	6
8g	Kadaimahena	0	2	10
8f	Kadaimawatta	0	3	11
8d	Kelawatta	0	0	30
8c	Getanarangahahena	0	0	20
8e	Helawatta	0	0	24
8i	Kadaimawatta	0	1	12
8m	Ganillewatta	0	0	22
8j	Kelagedarawatta	0	1	11
8k	Panninarangahahena	0	1	25
8v	Thoramandiyahena	0	2	39
8q	Medagedarawatta	0	0	24
8	Ethpatiegedarawatta	0	1	30
8s	Wewawatta	0	2	11
C 8t	Thoramandiyahena	0	0	36
8u	Alutwattahena	0	0	29
8n	Idamegedarawatta	0	2	14
8o	Do.	0	1	11
8p	Do.	0	2	19
8r	Do.	0	3	3
8y	Alutwatta	0	2	2
8w	Wewawatta	0	2	28
14p	Alutwattehena	0	1	10
9	Wewawatta	1	3	5
13	Kumbukgaha-arawa	1	0	13
8x	Wewehena	0	1	21
11	Bakinigahawatta	1	3	30
2n	Velunlandehena	0	2	27
12	Julgahawatta	1	3	13
60	Alutwatta-arawa	1	1	21
60a	Arawawatta	0	0	15
61h	Galagedarawatta	0	0	35
61	Pahalawatta	0	0	34
61e	Medagedarawatta	0	0	25
D 61b	Pahalawattehena	0	0	30
61g	Amunewatta	0	0	19
61k	Amunearawawatta	0	0	11
56c	Bogahawatta	0	1	3
56d	Do.	0	0	6
56f	Medagedarawatta	0	0	11
64e	Kakunagasarawatta	2	0	3
64d	Hulanda-oya	1	1	20
64c	Pahalawatta	0	3	5
64b	Hikgahawatta	1	0	34
64f	Kehelwatta	0	3	10
E 55m ¹	Kolongolla	2	1	30
64	Pahalagedarawatta	1	0	34
64a	Hikgahawatta	0	2	19
64g	Medagedarawatta	1	1	33
55n ¹	Kolongolla	0	1	32
64h	Demoderawatta	2	3	4
14y	Kalugahalanda	2	3	17
65	Pallearawewatta	3	2	19
F 14z	Kalugahalanda	1	0	6
28	Tavalamandiyewatta	0	1	11
66	Uda-arawakumbura Potaha-arawa	5	1	3
G 55e	Indelandewatta	0	3	30
55f	Medawatta	1	0	11
55g	Kudamanakandura-arawatta	1	1	21
80e	Riyakotuwehena	0	1	16
80f ¹	Indigaswatta	0	0	18
80d	Do.	0	1	2
80c	Hulandawewatta	1	0	28
H 80d ¹	Indigaswatta	0	0	38
82	Misjakotumulleroda (Parts of T.Ps. 235,885 and 239,500)	21	0	0
80a	Miyaketimulahena (Parts of T.Ps. 235,885 and 239,500)	198	1	0

Lot.	Name of Land.	Extent.		
		A.	R.	P.
80f	Part of Miyakebunmulla	30	1	2
81a	Miyakotemularoda (Part of T.P. 235,885)	40	3	10
81b	Miyakotemularoda	2	1	32
82a	Do.	0	1	12
H 80g	Miyakotemulahena	0	0	8
83	Miyakotemularoda (Parts of T.Ps. 235,885 and 239,500)	1	1	11
83a	Miyakotumularoda	0	2	4
85k ¹	Rauluwinnakumbura	0	0	14
85l ¹	Rauluwinnakumburehena	0	0	15
85e ¹	Batagollawatta	1	0	11
85f ¹	Batagollawatta	0	0	24
85j ¹	Siyambalagahawatta	0	2	25
85i ¹	Eramudugahawatta	3	0	32
72	Rauluwinnakumbura	9	0	14
73	Uda-arapahalapanguwa, Nawatekumbura	1	1	27
73a	Uda-arawa (T.P. 67,218)	0	0	30
75a	Rauluwinnawatta	0	1	1
75b	Rauluwinnakumbura	0	0	10
74	Uda-arawewelwetiawatta	1	1	38
75	Rauluwinnawatta	1	0	36
75c	Ellekatuwewatta	1	2	17
75d	Do.	0	0	33
76c	Do.	0	1	2
76d	Do.	0	1	31
76b	Do.	0	0	22
75e	Rauluwinnawatta	1	0	8
76e	Ellekatuwewattekumbura	0	0	32
76a	Rauluwinnawatta	0	1	3
I 76f	Ellekatuwewatta	1	1	16
76g	Do.	0	3	24
76h	Do.	0	2	7
76i	Do.	1	0	22
76j	Do.	0	3	14
76f ¹	Batagollawatta	0	1	15
76e ¹	Do.	0	0	22
76d ¹	Do.	0	1	7
76m	Rauluwinnepahalapanguwekumburehena	0	2	4
76l	Rauluwinnawatta	0	2	14
76n	Do.	1	2	5
76o	Medawatta	0	1	31
76p	Rauluwinnepahalawatta	0	2	11
76r	Medawatta	0	1	1
76q	Siyambalagahawatta	0	3	4
76w	Rauluwinnawatta	0	3	25
76x	Ellakatuwewatta	0	1	38
76y	Do.	0	1	22
76s	Medawatta	0	1	5
76v	Rauluwinnawatta	0	2	33
72a	Rauluwinnepahalakumburehena	0	0	15
76	Ellakatuwewatta	0	2	18
77	Pillamanakumbura	1	1	21
J 85i	Hulandawehena	5	2	20
71	Heraliwatta	0	2	22
		1,717	1	13

[For Tracing see page 1743.]

Situation : Muppene Village in Buttalawedirata korale of Badulla District.

Preliminary plan 172.

Lot.	Name of Land.	Extent.		
		A.	R.	P.
1	Peeramankadapatana	10	1	24
2	Bogahalandehena, Yaddessawagura, Indimandiyeyaya, Ulgallandeyaya	247	0	
2j	Bogahalandehena (road reservation)	0	0	9
2k	Do.	0	0	5
2l	Welanlandehena	0	0	19
2m	Welanlandehena (road reservation)	0	0	3
4	Madugahagalaroda	7	2	0
5	Hidakiulewewa (tank)	0	1	25
7	Galpellutennemukulana	4	2	30
8a	Kadimahena	0	3	31
8b	Helawattelandehena	0	3	37
8h	Gannilewattehena	0	1	28
8l	Thoramandiyehena	0	3	9
10	Magandanamullewewa (tank)	0	2	13
14	Mahayaya, Tanahenleyaya, Godawattehena, Wewearawelketiya, Kalagahalanda, Galapitalanda, Nagahalanda, Welanlandehena, Thoramandiyeyaya	504	0	11
14b	Mahayayekella (road reservation)	0	0	24
14c	Welanlandehena	0	3	3
14d	Do.	1	0	31
14e	Do.	1	2	24
14f	Tambalahena	2	1	4
14g	Do.	3	1	1
14h	Welanlandehena (road reservation)	0	0	5
14i	Do.	0	0	2
14j	Welanlandehena (reservation along Gansabhawa road)	0	0	2
14k	Do.	0	0	4
14l	Tambalahena (reservation along Gansabhawa road)	0	0	8
14m	Do.	0	0	9
14n	Tambalahena (reservation along stream)	0	0	30
14o	Welanlandehena	2	2	20
14q	Lindagodahena	1	0	16
14v	Tanahena	2	0	24
14w	Tanahena (reservation along main road)	0	0	14
14x	Kalagahalanda	2	0	30
14x ¹	Kalagahalanda (reservation along road and stream)	1	2	11
14x ²	Kalagahalanda	2	3	16
16	Paligangoda-arawa	0	2	24
17	Pinnagollekele	4	0	20
18	Sirigalamukulana	98	0	39
18a	Sirigalamukulana (reservation for stream)	0	0	31
20	Pinnagollewewa (tank)	0	2	37
22c	Getambahena	1	1	24
25i	Bukkiragolle (stream reservation)	0	2	6
25j	Kalugahalanda	1	0	25
25f	Egodawattehenyaya	0	2	25
25f ¹	Egodawattehenyaya (reservation for road)	0	1	30
25g ¹	Egodawatta (reservation for road)	0	0	20
26b	Helahena	0	0	37
26c	Helawattehena	5	0	23
29a	Egodawatta (path reservation)	0	0	16
33a	Egodahena (road reservation)	0	0	16
34	Amunebedda (P.P. 547/1,877 and 1,878) (reservation)	2	1	35
35a	Kollonlandekele	0	1	20
39	Beranhanihena	2	0	30
39e	Pollandekanata (stream)	0	0	16
41a	Beranhanihena	0	0	25
42	Beranhaniwewa (tank and bund)	1	2	37
42a	Do.	0	0	13
42b	Do.	0	0	26
43b	Aliyawattekele (road reservation)	0	0	30
47a	Beranhanimukulana	0	1	9
48a	Karapinchagahamukulana	9	3	5
48a ²	Do.	2	3	8
48b	Karapinchagahamukulana (road reservation)	1	1	15
48c	Getambamukulana (P.P. 1,387/4,680)	5	0	20
48d	Do.	1	0	32
48e	Getambamukulana (road reservation)	1	0	0
48f	Balagaha-aramukulana (road reservation)	3	3	20
48g	Balagaha-aramukulana (reservation for footpath)	1	1	0
48i	Balagaha-aramukulana	9	3	16

Lot.	Name of Land.	Extent.		
		A.	R.	P.
48j	Muppane mukalanyaya (stream reservation)	8	0	24
48l	Do.	12	1	37
48	Peeramankale, Muppanemukalanyaya, Karapinchaghamukalana Ellawalagoda, Medagalkadamukalana, Peeramannakadamukalana Kumbukgollo-mukalana, Ratpahemukalana, Heraliwattemukalana, Madaragahakapallemukalana, Karawatu gonmanamukalana, Koggalamukalana, Kaha-goda-mukalana, Pathasgodamukalana, Ellewelagoda-mukalana, Karapinchagalemukalana, Welkatuwe-mukalana, Mangaramedillemukalana, Warale-mukalana, Kukulwelanda, Tawalankatuwamukalana, Dodanwaltennemukalana, Medabeddemukalana, Watawanemukalana, Balagaha-aremukalana, Tan-galbeddemukalana, Welipotemukalana	4,395	2	2
49	Medarodamukalana	4	1	4
50	Yaddessawagura, Kurahanmerichchayaya, Moragaha-waleyaya, Dambepitiyehenyaya, Kiulehenyaya, Bokotuwinnayaya	390	0	25
50a	Bokotuwinnekumbura	0	3	31
50b	Do.	2	1	8
51	Hidikiulepahalawewa (tank)	0	0	16
53	Ratmalarawawatta	1	3	0
55	Muppanegamahenyaya, Galapitalanda, Bakinikotuwe-yaya, Kovulgodahena, Welegangodahena, Hingure-godayaya, Kolongollehenyaya, Indilandehena, Elekatuwehena, Alakola-arehena, Kudagodamuka-lana, Kandiyalanda, Elekatuwa, Wekumburehen-yaya, Kahatagahalanda, Medalanda, Kohomba-gahakatuwehena, Elwattetuwa, Kumbukgaha-liyaddehena, Medagulanehenyaya	1,284	0	7
55a	Wewaranagaslandehena (stream reservation)	2	0	9
55b	Do.	3	3	0
55c	Do.	0	0	26
55h	Hulandawehena (road reservation)	0	0	20
55j	Do.	0	0	12
55k	Hulandawehena (reservation on road and oya)	3	3	2
55l	Do.	1	1	19
55n	Bakirikotuwahena (road reservation)	2	1	8
55q	Muppane resthouse premises	6	1	32
55r	Reservation for Muppane resthouse	2	3	15
55c ¹	Pollandekanata (road reservation)	0	0	10
55d ¹	Do.	1	0	15
55g ¹	Rauluwinnepahalawattehena	0	0	14
55o ¹	Egodawattehena	1	2	20
55p ¹	Road	0	3	5
55q ¹	Stream	0	0	38
56	Welangahawattehena	1	0	21
56a	Amunearawawattehena	1	0	20
56b	Bogahawattehena	0	0	19
56e	Medagedarawattehena	0	0	26
56g	Kolongahawattehena	0	1	31
57	Medagedarawattehena	0	1	9
57a	Kumbukkaduwehena	0	1	25
58	Elwattearawewewa (tank)	0	1	3
59	Elwattearawewelwetiya	2	0	3
61a	Medahena	0	2	31
61c	Pahalahena	0	0	34
61d	Medagedarahena	0	1	0
61f	Amunearawattehena	0	1	39
61i	Galagedarawattehena	0	0	23
61j	Amunearawewattehena	0	0	8
63	Karawattepatanamukalana	3	0	0
64i	Kolongollehena	1	3	23
67	Egodawattehena (road reservation)	1	0	12
67a	Do.	0	0	5
68b	Egodawattehena (reservation for ela)	0	0	21
71a	Heraliwatta (road reservation)	0	0	11
76k	Ellekatuwewattehena	0	3	5
76t	Rauluwinnepahatawattehena	0	2	0
76u	Do.	1	0	5
76z	Ellekatuwewattehena	0	1	36
76a ¹	Malgaslanda	1	3	24
76b ¹	Batagollewattehena	1	0	37
78	Kudagodamukalana	41	1	10
79	Wewalawatta	1	0	35

Lot.	Name of Land.	Extent.		
		A.	R.	P.
80b	Road reservation	0	1	4
80	Miyaketunmulahena	181	2	7
80i	Miyaketunmulahena (road reservation)	0	0	29
81	Misiyakotumulleroda	9	0	20
81c	Do.	6	3	37
84	Kobowekele	7	3	11
85	Wetakiya-ata-arehena, Kalagahakumburehenyaya	56	0	25
86	Pathasgodahena	19	2	3
87	Katupotayahena	20	1	25
88	Welkatuwehenyaya	30	0	26
89	Katupotayahena	30	2	25
90	Alayahena	34	0	12
91	Do.	2	1	36
92	Katupotahenyaya	103	3	15
93	Ankendagommanahena	35	1	35
94	Kahaketiyalandehena	61	0	0
95a	Kudumurahena	5	2	18
96a	Slab rock and ruined dagoba, pond, &c.	1	2	33
99½	Reservation for road	0	0	20
100	Helawattehena (road reservation)	0	0	26
101	Do.	0	2	7
102b	Kumaradola (road reservation)	0	0	13
102d	Do.	0	2	29
103	Egoda-arawelanda (reservation for channel)	1	0	13
104	Slab rock (P.P. 547/1875)	2	0	27
	Area of roads	39	0	31
	Area of rivers	88	1	13
	Area of stream (not included in lot 14)	0	0	30
		7,886	2	39

Lots excluded.

6	Hidakiulekella-arawa	1	3	4
14a	Mahayayekella	2	2	15
15	Haligangoda	2	0	36
18b	Sirigala estate (Part of T.P. 165,026)	9	3	30
48a1	Karapinchagahamukalana	6	1	25
48h	Welipotamukalana (P.P. 1,387/4,685)	89	2	0
48k	Muppanemukalanyaya (Part of T.P. 236,712)	163	1	27
48m	Muppanemukalanyaya (T.P. 210,591)	7	3	5
52	Hidikiulepahala-arawa	1	0	22
54	Alutwatta	2	1	14
56h	Welangahawatta	0	1	20
55d	Alutgedarawatta	1	1	30
55h1	Hulandawa-alutwatta	0	3	23
55o	Bakinikotuwehena	5	0	7
55p	Do.	2	1	20
55s	Kovilagoda	1	3	25
55t	Galapitalanda	3	1	37
55u	Do.	2	2	21
55m	Hulandawahena	6	1	32
62	Kottambearawa	1	0	5
76c1	Batagollewattehena	0	0	30
80h	Miyaketumullealutwatta	2	2	4
95	Kudamurahena (Part of T.P. 236,712)	38	1	23
96	Kumbukkanawatta (T.Ps. 164,117, &c.)	208	1	26
97	Kumbukkanawatta (reservation for river)	0	3	1
98	Do.	26	2	0
99	Sirigala estate (T.Ps. 165,027, &c.)	409	3	11
19	Wewawatta, Paluwatta, Weliaduwewatta, Terali-gedarawatta	5	3	36
14r	Wewawattehena	0	2	15
14s	Wewawatta	0	1	18
14t	Do.	0	0	30
14u	Wewagawawatta	0	0	36
A 21	Pinnagollearawa, Meda-arawa	2	3	26
22	Wewawatta, Helagedarawatta, Hinguremedagedarawatta, Hinguremadewatta, Arawewatta	4	3	36
22a	Meda-arawewatta (Parts of T.Ps. 173,537, &c.)	4	0	18
22b	Meda-arawehena (Part of T.P. 173,537)	0	2	9
25a	Meda-arawewatta	1	0	11½
25h	Thannehena	1	3	6
25f2	Egodawattehenyaya	0	1	23
25	Meda-arawehena, Bukkiriyagollewelwetiya, Helahen-welawatta	1	0	10

Lot.	Name of Land.	Extent.		
		A.	R.	P.
25r	Bookiriyagollehena	0	3	10
25s	Bookiriyagolla	0	0	32
25b	Bakinigolla (Part of P.P. 544/260)	0	0	6½
25f	Egodawattehenyaya	0	1	26½
25q	Bookiriyagollewatta	0	3	30
24a	Egodawattehena (Part of T.Ps. 173,538, &c.)	1	0	9
25p	Bookiriyagollehena	1	2	10
24	Bookiriyagolla (Part of T.Ps. 173,538, &c.)	3	1	3
25o	Helahenwelahena	0	0	22
26d	Do.	1	0	0
23	Bookiriyagollewatta (T.P. 173,540)	1	0	5
24b	Egodawattehena (part of T.P. 67,216)	0	0	8
25n	Helahenwelahena	0	2	15
25d	Bakinigollewatta	0	0	6½
26	Egodawattehena of Helahenwelahena	1	2	9
27a	Egodawattehena (T.P. 173,539)	0	0	34
25k	Bookiriyagollehena	2	0	12
25c	Egodawatta	0	3	16½
27	Egodawatta (T.P. 173,539)	3	3	25
25e	Egodawatta (road reservation)	0	0	24
25e'	Do.	0	1	3½
25l	Kalugahalanda	0	2	0
26a	Egodawatta	0	2	9
25g	Egodawatta (reservation for road)	0	1	8
25m	Palainagawawatta	0	0	7
67b	Egodawattehena	0	0	6
102	Kumaridola	0	0	17
102a	Do.	0	0	10
102c	Do.	0	0	9
102e	Do.	0	0	35
102f	Monarakele	0	0	12
102g	Do.	0	0	12
102h	Do.	0	0	15
102i	Kumaridola	0	0	33
68	Egodawattehena (Part of T.P. 189,720, &c.)	7	2	29
68a	Wewa (Part of T.P. 189,720)	0	0	15.
29	Egodawatta (T.P. 173,118, &c.)	4	2	8
35d	Dambagahakumbureirikonda	3	1	24
35f	Part of Mahawela	1	0	32
30	Egodawattekele (part of T.P. 173,114)	1	3	29
31a'	Egodawatta	0	0	10
31d	Egodawatta (T.P. 178,581 and part of T.P. 179,514)	9	3	15
31	Egodawatta	0	0	37
33	Egodahena (Part of T.P. 179,514, &c.)	0	3	8
35	Mahawela	15	0	33
32	Egoda-arawa (Part of T.P. 179,514, &c.)	3	0	7
105	T.P. 169,040	69	1	25
69	Eramudugahakumbura, Kosgahakumbura, Kosgahakumbureirikonda, Porakkaweirikonda, Porakkawemedaira, Porakkaweagatakumbura, Naran-gahagodakumbura, Mahawela	7	0	34
55v	Korakkawekumburehelawatta	1	9	10
70c	Welawatta	1	0	10
70e	Do.	0	2	12
35e	Dambagahakumbura	1	1	30
55w	Maragahawatta	1	0	4
70b	Medawatta	1	2	11
70d	Do.	0	0	21
70f	Welawatta	0	0	30
70g	Pahalamedawatta	0	1	22
55x	Kandiawatta	0	1	14
70h	Dambagahakumburewatta	1	2	9
70a	Kandiyapahala	0	2	2
55y	Kolongahawatta	0	1	4
70	Dambagahakumburewatta	0	3	15
70i	Ganillawatta	1	1	12
70p	Kolongahawatta	0	1	19
70j	Ganillehelawatta	0	2	24
70o	Idamagedarahelawatta	2	0	20
70k	Ganillehelawatta	0	2	31
70l	Idamagedarawatta	0	1	11
70m	Do.	0	2	31
35g	Mahawela (T.P. 67,215)	0	2	32
70n	Idamagedarawatta	1	1	2
37	Kolanlandewatta (Part of T.P. 169,636, &c.)	11	0	0
35b	Mulatagaha-arawa	0	0	30

Lot.	Name of Land.	Extent.		
		A.	R.	P.
36	Godakumburewatta ..	1	3	6
36a	Do. ..	0	0	6
36b	Do. ..	0	0	29
36c	Do. ..	1	3	36
38	Kolanlandehena (Part of T.Ps 169,636, &c.) ..	23	1	26
38a	Do. ..	0	0	29
55z	Pollandekānatta ..	0	2	31
39c	Do. ..	0	0	32
39d	Do. ..	0	0	29
39b	Beranhanehena ..	0	1	22
55a ¹	Pollandekānatta ..	2	0	0
55b ¹	Do. ..	0	3	18
39a	Baranhānekumbura ..	1	1	38
41	Welāngoda, Pahāgedarawatta (T.Ps. 173,865, &c.) ..	17	0	15
42c ²	Barānhanewatta ..	0	0	8
40	Kolālandekumbura (T.P. 173,864, &c.) ..	5	1	13
42c ¹	Barānhanewatta ..	0	0	21
A 40a	Berānhanekumbura ..	0	0	26
40c	Berānhanekumbura, &c. ..	1	1	7½
42c	Berānhanewatta ..	0	1	31
40b	Berānhanekumbura ..	0	0	9
40d	Do. ..	0	0	15½
40e	Do. ..	0	0	6
43b ¹	Aliyawatta ..	0	0	14
43	Alutgedarāhenyaya (Parts of T.Ps. 168,425, &c.) ..	10	3	2
44	Iriyāasmada-arawa ..	0	1	19
44a	Do. ..	0	0	3
44c	Iriyāasmada-arawa (Part of T.P. 168,427) ..	0	0	7
46a	Kudagodawātuyaya (Part of T.P. 168,427) ..	0	0	13
45	Alutgedarawatta, Kudagodawātuyaya, &c. (T.Ps. 67,218, &c.) ..	19	0	16
44b	Iriyāasmada-arawa ..	0	0	9
47	Pansalawatta ..	0	1	27
43a	Alutgedarāhenyaya (T.Ps. 168,424 and 168,423) ..	16	2	2
46	Kudagodawātuyaya ..	8	2	14
2a	Bogāhalandahena ..	3	3	15
2b	Lindagawāwattehena ..	0	1	23
2c	Buruthagāhahena ..	0	0	7
2d	Panugālgodahena ..	0	1	29
2e	Panugālgodawatta ..	0	1	31
2f	Indumandiyāhenawatta ..	0	1	37
B 2g	Indumandiyāhenyaya ..	0	1	16
2h	Do. ..	0	1	34
2i	Panugālgodahena ..	0	0	31
3	Riddekiwalawātehena ..	0	1	12
3a	Riddekiwalawatta ..	0	1	35
3b	Do. ..	0	1	13
3c	Riddekiwalawātehena ..	0	3	6
8g	Kadāimahena ..	0	2	10
8f	Kadāimawatta ..	0	3	11
8d	Kelawatta ..	0	0	30
8c	Getanarangāhahena ..	0	0	20
8e	Helawatta ..	0	0	24
8i	Kadāimawatta ..	0	1	12
8m	Galnillewatta ..	0	0	22
8j	Kelagedarawatta ..	0	1	11
8k	Panninarangāhahena ..	0	1	25
8v	Thoramandiyāhena ..	0	2	39
8q	Medagedarawatta ..	0	0	24
8	Ethpatiegedarawatta ..	0	1	30
8s	Wewawatta ..	0	2	11
8t	Thoramandiyāhena ..	0	0	36
C 8u	Alutwātahena ..	0	0	29
8n	Idamēgedarawatta ..	0	2	14
8o	Do. ..	0	1	11
8p	Do. ..	0	2	19
8r	Do. ..	0	3	3
8y	Alutwatta ..	0	2	2
8w	Wewawatta ..	0	2	28
14p	Alutwātehena ..	0	1	10
9	Wewawatta ..	1	3	5
13	Kumbukgāha-arawa ..	1	0	13
8x	Wewehera ..	0	1	21
11	Bakinigāhawatta ..	1	3	30
2n	Velunlandehena ..	0	2	27
12	Julgāhawatta ..	1	3	13

Lot.	Name of Land.	Extent.		
		A.	R.	P.
60	Alutwatta-arawa	1	1	21
60a	Arawawatta	0	0	15
61h	Galagedarawatta	0	0	35
61	Pahalawatta	0	0	34
61c	Medagedarawatta	0	0	25
D 61b	Pahalawatteliena	0	0	30
61g	Amunewatta	0	0	19
61k	Amunearawawatta	0	0	11
56c	Bogahawatta	0	1	3
56d	Do.	0	0	6
56f	Medagedarawatta	0	0	11
64e	Kakunagasarawatta	2	0	3
64d	Hulanda-oya	1	1	20
64c	Pahalawatta	0	3	5
64b	Hikgahawatta	1	0	34
64f	Kehelwatta	0	3	10
E 55m	Kolongolla	2	1	30
64	Pahalagedarawatta	1	0	34
64a	Hikgahawatta	0	2	19
64g	Medagedarawatta	1	1	33
55n	Kolongolla	0	1	32
64h	Demoderawatta	2	3	4
14y	Kalugahalanda	2	3	17
65	Pallearawawatta	3	2	19
F 14z	Kalugahalanda	1	0	6
28	Tavalamandiyewatta	0	1	11
66	Uda-arawakumbura Potaha-arawa	5	1	3
55e	Indelandewatta	0	3	30
G 55f	Medawatta	1	0	11
55g	Kudamanakandura-arawatta	1	1	21
80e	Riyakotuwehena	0	1	16
80f ¹	Indigaswatta	0	0	18
80d	Do.	0	1	2
80c	Hulandawewatta	1	0	28
80d ¹	Indigaswatta	0	0	38
82	Misjakotumulleroda (Parts of T. Ps. 235,885 and 239,500)	21	0	0
80a	Miyaketimulahena (Parts of T. Ps. 235,885 and 239,500)	198	1	0
H 80f	Part of Miyakebunnulla	30	1	2
81a	Miyakotamularoda (Part of T. P. 235,885)	40	3	10
81b	Miyakotemularoda	2	1	32
82a	Do.	0	1	12
80g	Miyakotemulahena	0	0	8
83	Miyakotemularoda (Parts of T. Ps. 235,885 and 239,500)	1	1	11
83a	Miyakotumularoda	0	2	4
55k ¹	Rauluwinekumbura	0	0	14
55l ¹	Rauluwinekumburehena	0	0	15
55e ¹	Batagollawatta	1	0	11
55f ¹	Batagollawatta	0	0	24
55j ¹	Siyambalagahawatta	0	2	25
55i ¹	Eramudugahawatta	3	0	32
72	Rauluwinekumbura	9	0	14
73	Uda-arapahalapanguwa, Nawatekumbura	1	1	27
73a	Uda-arawa (T. P. 67,218)	0	0	30
75a	Rauluwinnewatta	0	1	1
75b	Rauluwinekumbura	0	0	10
74	Uda-arawewelwetiyeawatta	1	1	38
75	Rauluwinnewatta	1	0	36
75c	Ellekotuwewatta	1	2	17
I 75d	Do.	0	0	33
76c	Do.	0	1	2
76d	Do.	0	1	31
76b	Do.	0	0	22
75e	Rauluwinnewatta	1	0	8
76e	Ellekatuw. watekumbura	0	0	32
76a	Rauluwinnewatta	0	1	3
76f	Ellekatuwewatta	1	1	16
76g	Do.	0	3	24
76h	Do.	0	2	7
76i	Do.	1	0	22
76j	Do.	0	3	14
76f ¹	Batagollawatta	0	1	15
76e ¹	Do.	0	0	22
76d ¹	Do.	0	1	7
76m	Rauluwinnepahalapanguwekumburehena	0	2	4
76l	Rauluwinnewatta	0	2	14

Lot.	Name of Land.	Extent.		
		A.	R.	P.
76n ..	Rauluwinnawatta ..	1	2	5
76o ..	Medawatta ..	0	1	31
76p ..	Rauluwinnepahalawatta ..	0	2	11
76r ..	Medawatta ..	0	1	1
76q ..	Siyambalagahawatta ..	0	3	4
76w ..	Rauluwinnawatta ..	0	3	25
I { 76x ..	Ellakatuwewatta ..	0	1	38
76y ..	Do. ..	0	1	22
76s ..	Medawatta ..	0	1	5
76v ..	Rauluwinnawatta ..	0	2	33
72a ..	Rauluwinnepahalakumburehena ..	0	0	15
76 ..	Ellakatuwewatta ..	0	2	18
77 ..	Pillamanakumbura ..	1	1	21
J { 55i ..	Hulandawehena ..	5	2	20
71 ..	Heraliwatta ..	0	2	22
		1,717	1	13

Field sheets Sections I., II., III., IV., V., VI., VII., VIII., and IX.

Surveyor-General's Office,
Colombo, December 1, 1908.
3,293

J. B. M. RIDOUT,
for Acting Surveyor-General.
Uva S. O. 43—1908

Notice under "The Waste Lands Ordinances of 1897, 1899, 1900, and 1903."

TAKE notice that unless within three months from December 18, 1908, the persons, if any, who claim any interest in the lands hereinafter mentioned or in any one or more of such lands appear before the Assistant Government Agent of the Matara District at the Matara Kachcheri and make claim to the said lands or any of them or to some interest therein:

Such Assistant Government Agent, in pursuance of the powers vested in him by "The Waste Lands Ordinances of 1897, 1899, 1900, and 1903," will declare by writing under his hand that the said lands or such of them, as to which no claim has been made, are the property of the Crown

W. L. KINDERSLEY,
Assistant Government Agent.

Description of the Lands referred to.

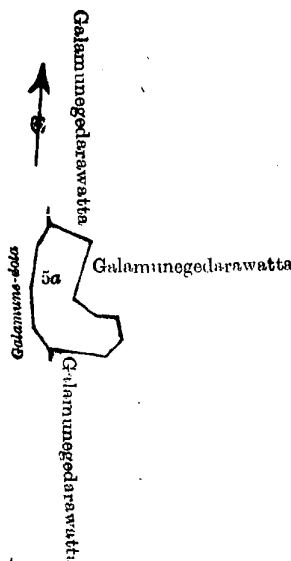
The following lots situated in the village of Kehelwala, in the Gangaboda pattu of the Matara District, Southern Province, as described in the annexed tracings:—

I.

Preliminary plan 32.

Lot.	Name of Land.	Extent.		
		A.	R.	P.
5a ..	Galamunedolagawahena ..	1	1	17

and bounded as follows: on the north, east, and south by Galamunegedarawatta claimed by Abewickrama Singappuli Gamachchige Don Andris and others; and on the west by Galamune-dola.



Scale of 8 Chains to an Inch.

Situation : Kehelwala village in Gangaboda pattu of Matara District.

Preliminary plan 32.

Lot.	Name of Land.	Extent. A. R. P.
5a ..	Galamunedolagawahena ..	1 1 17

Field Sheet O ¹⁹
8—16

Surveyor-General's Office,
Colombo, September 22, 1908.

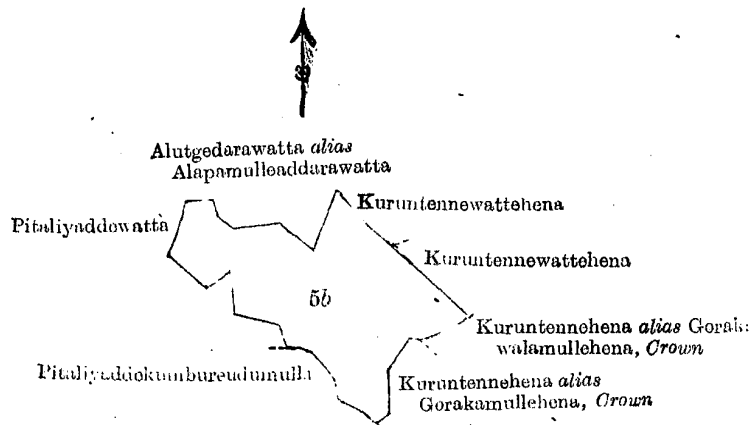
J. B. M. RIDOUT,
for Acting Surveyor-General.

II.

Preliminary plan 32.

Lot.	Name of Land.	Extent. A. R. P.
5b ..	Pitaliyaddewattehena ..	5 2 31

and bounded as follows : on the north by Alutgedarawatta *alias* Alapamulleddarawatta claimed by Abewickrama Singappuli Gamachchige Don Andris and others ; on the east by Kuruntennewattehena claimed by Abewickrama Singappuli Gamachchige Sotchan and others and Kuruntennewattehena claimed by Abewickrama Singappuli Gamachchige Sotchan and others ; on the south by Kuruntennehenena *alias* Gorakawalamullehena declared Crown ; and on the west by Pitaliyaddekumbura, Udumulla claimed by Abewickrama Singappuli Gamachchige Don Carolis and others, and Pitaliyaddewatta claimed by Abewickrama Singappuli Gamachchige Don Carolis and others.



Scale of 8 Chains to an Inch.

Situation : Kehelwala village in Gangaboda pattu of Matara District.

Preliminary plan 32.

Lot.	Name of Land.	Extent. A. R. P.
5b ..	Pitaliyaddewattehena ..	5 2 31

Field sheet O ¹⁹
8—16

Surveyor-General's Office,
Colombo, September 22, 1908.

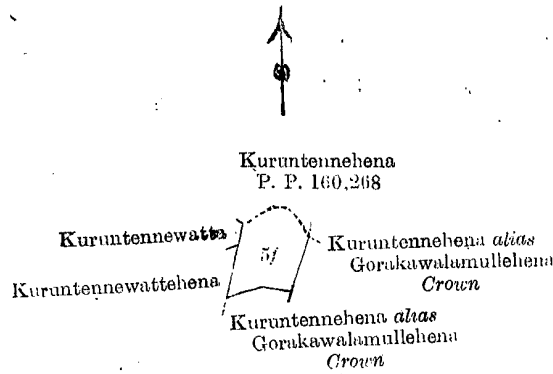
J. B. M. RIDOUT,
for Acting Surveyor-General.

III.

Preliminary plan 32.

Lot.	Name of Land.	Extent. A. R. P.
5f ..	Kuruntennapitakoratuwa ..	0 3 16

and bounded as follows : on the north by Kuruntennehenena, T. P. 160,268 ; on the east and south by Kuruntennehenena *alias* Gorakawalamullehena declared Crown ; and on the west by Kuruntennewattehena claimed by Abewickrama Singappuli Gamachchige Don Andris and others and Kuruntennewatta claimed by Abewickrama Singappuli Gamachchige Don Andris and others.



Scale of 8 Chains to an Inch.

Situation : Kehelwala village in Gangaboda pattu of Matara District.

Preliminary plan 32.

Lot.	Name of Land.		Extent.	
			A.	R. P.
5f	Kuruntennapitakoratuwa	..	0	3 16

Field sheet O₈¹⁹—16

Surveyor-General's Office,
Colombo, September 22, 1908.

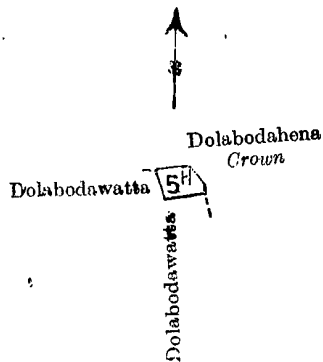
J. B. M. RIDOUT,
for Acting Surveyor-General.

IV.

Preliminary plan 32.

Lot.	Name of Land.		Extent.	
			A.	R. P.
5h	Dolabodawattehena	..	0	0 32

and bounded as follows : on the north and east by Dolabodahena declared Crown ; and on the south and west by Dolabodawatta claimed by Abewickrama Singappuli Gamachchige Don Andris and others.



Scale of 8 Chains to an Inch.

Situation : Kehelwala village in Gangaboda pattu of Matara District.

Preliminary plan 32.

Lot.	Name of Land.		Extent.	
			A.	R. P.
5h	Dolabodawattehena	..	0	0 32

Field sheet O₈¹⁹—16

Surveyor-General's Office,
Colombo, September 22, 1908.

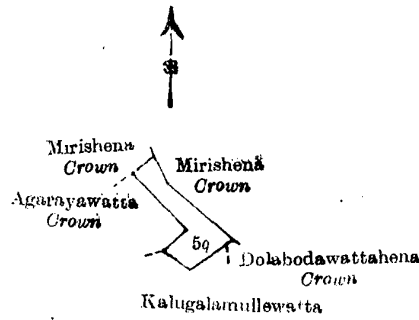
J. B. M. RIDOUT,
for Acting Surveyor-General.

V.

Preliminary plan 32.

Lot.	Name of Land.		Extent.	
			A.	R. P.
5q	Mirishena	..	0	2 28

and bounded as follows : on the north and east by Mirishena declared Crown, on the south by Dolabodawattehena declared Crown, and Kalugalamullewatta claimed by Abewickrama Singappuli Gamachchige Don Andris and others ; and on the west by Agarayawatta declared Crown.



Scale of 8 Chains to an Inch.

Situation : Kehelwala village in Gangaboda pattu of Matara District.

Preliminary plan 32.

Lot.	Name of Land.	Extent.	
		A.	R. P.
5q	Mirishena	0	2 28

Field sheet O 19
8-16

Surveyor-General's Office,
Colombo, September 22, 1908.

J. B. M. RIDOUT,
for Acting Surveyor-General.

VI.

Preliminary plan 32.

Lot.	Name of Land.	Extent.	
		A.	R. P.
5s	Agarayawattahena	0	0 28

and bounded as follows : on the north and east by Mirishena declared Crown ; on the south by Agarayawatta declared Crown ; and on the west by Alana-dola.



Scale of 8 Chains to an Inch.

Situation : Kehelwala village in Gangaboda pattu of Matara District.

Preliminary plan 32.

Lot.	Name of Land.	Extent.	
		A.	R. P.
5s	Agarayawattahena	0	0 28

Field sheet O 19
8-16

Surveyor-General's Office,
Colombo, September 22, 1908.

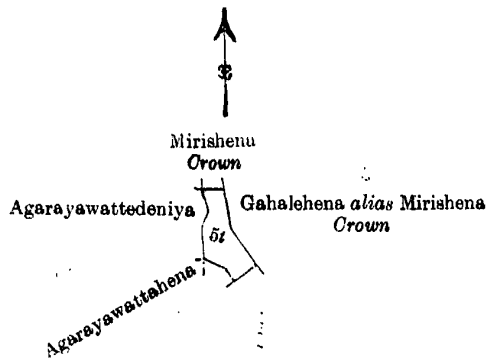
J. B. M. RIDOUT,
for Acting Surveyor-General.

VII.

Preliminary plan.32.

Lot.	Name of Land.	Extent.	
		A.	R. P.
5t	Mirishena	0	2 0

and bounded as follows : on the north by Mirishena declared Crown, on the east by Gahalahena *alias* Mirishena declared Crown, on the south by Mirishena declared Crown, and on the west by Agarayawattahena declared Crown, and Agarayawattedeniya claimed by Abewickrama Singappuli Gamachchige Don Lewis and others.



Scale of 8 Chains to an Inch.

Situation : Kehelwala village in Gangaboda pattu of Matara District.

Preliminary plan 32.

Lot.	Name of Land.	Extent. A. R. P.
5t ..	Mirishena ..	0 2 0

Field sheet O₈¹⁹-16

Surveyor-General's Office,
Colombo, September 22, 1908.

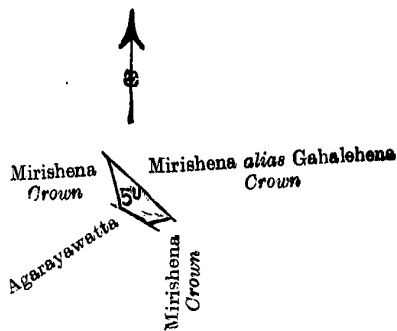
J. B. M. RIDOUT,
for Acting Surveyor-General.

VIII.

Preliminary plan 32.

Lot.	Name of Land.	Extent. A. R. P.
5u ..	Mirishena ..	0 1 4

and bounded as follows : on the north and east by Mirishena alias Gahalehena declared Crown ; on the south by Mirishena declared Crown and Agarayawatta claimed by Abewickrama Singappuli Gamachchige Don Lewis and others ; and on the west by Mirishena declared Crown.



Scale of 8 Chains to an Inch.

Situation : Kehelwala village in Gangaboda pattu of Matara District.

Preliminary plan 32.

Lot.	Name of Land.	Extent. A. R. P.
5u ..	Mirishena ..	0 1 4

Field sheet O₈¹⁹-16

Surveyor-General's Office,
Colombo, September 22, 1908.

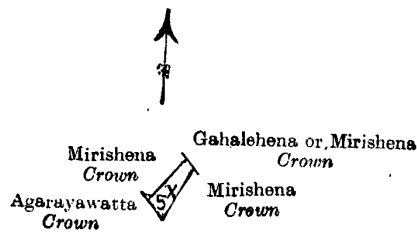
J. B. M. RIDOUT,
for Acting Surveyor-General.

IX.

Preliminary plan 32.

Lot.	Name of Land.	Extent. A. R. P.
5x ..	Mirishena ..	0 0 28

and bounded as follows : on the north by Gahalehena or Mirishena declared Crown ; on the east by Mirishena declared Crown ; on the south by Agarawatta declared Crown ; and on the west by Mirishena declared Crown.



Scale of 8 Chains to an Inch.

Situation : Kehelwala village in Gangaboda pattu of Matara District.

Preliminary plan 32.

Lot.	Name of Land.	Extent. A. R. P.
5x	Mirishena	0 0 28

Field sheet O 19
S—16Surveyor-General's Office,
Colombo, September 22, 1908.
3,294J. B. M. RIDOUT,
for Acting Surveyor-General.**FINAL ORDERS.***(Continued from page 1715).***Order under Section 4, Sub-section (1), of "The Waste Lands Ordinances of 1897, 1899, 1900, and 1903," declaring Lands to be Crown Property.**

In the matter of the lands commonly called or known as Udawelepitiya, Timbirigahamalahena, Udalindepitiyahena, &c., Indigahahena, situate in the village of Nannapurawa, in the Medagam pattu korale of the Wellassa division, in the Province of Uva, and of "The Waste Lands Ordinances of 1897, 1899, 1900, and 1903."

WHEREAS in pursuance of section 1 of the said Ordinances it was duly notified on November 30, 1906, that if no claim to the lands commonly called or known as Udawelepitiya, Timbirigahamalahena, Udalindepitiyahena, &c., Indigahahena, situate in the village of Nannapurawa, in the Medagam pattu korale of the Wellassa division, in the Province of Uva, containing in extent 424 acres 3 roods and 21 perches, and shown as lots 1, 3b, 3c, 6c, 6d, 15, 15d, 15e, 15g, 15j, 15k, 15o, 15p, 15r, 15t, 15u, 15w, 15y, 17, 27, 15ca in preliminary plan No. 144 and in the annexed certified tracings therefrom, was made to Howard Orme Fox, Special Officer appointed under section 28 of the said Ordinances, within the period of three months from the date specified in such notice, such lands would be deemed the property of the Crown, and dealt with on account of the Crown (*vide* Notice No. 2,624) :

And whereas (1) Godapitagedara Tissahamy, (2) Godapitagedara Kalu Banda, (3) Godapitagedara Kiri Banda, represented by (1) Godapitagedara Tissahamy as his duly appointed guardian, (4) Watupitiyagedara Tissahamy, (5) Watupitiyagedara Ganeti, (6) W. R. Bible, (7) John Eagle on behalf of the Wesleyan Methodist Missionary Trust Society, (8) Kinnarabowa Rajakaruna Anawalangu Mudiyansele Sudu Banda, late Korala, (9) Nekatgedara Rammenika, (10) Medagedara Appuhamy, (11) Thimbiriyegegedara Sudu Banda, (12) Bogahawattegedara Tissahamy, (13) Kinnarabowa Rajakaruna Anawalangu Mudiyansele Jayawardena Sudu Banda, Registrar, (14) Kinnarabowa Rajakaruna Anawalangu Mudiyansele Mutu Menika Kumarihamy, (15) Adampulle Muttukanda, (16) Etpathya Pandure Mudiyansele Ukku Banda, (17) Kitnan Konan Ramasamy, (18) Ramalingam Kadirammer made claim thereto, and whereas the said claimants have withdrawn their claims to the said lands, I, Howard Orme Fox, Special Officer appointed under section 28 of the said Ordinances, under and by virtue of the powers vested in me in that behalf by section 4 of the said Ordinances, do hereby on October 28, 1908, order and declare under section 4, sub-section (1), of the said Ordinances that the said lands as more fully described herein below, are the property of the Crown.

Description of the Lands referred to.

The following lots situate in the village Nannapurawa, in the Medagam pattu korale of the Wellassa division, in the Province of Uva, as described in the annexed certified tracings :—

I.

Preliminary plan 144.

Lot.	Name of Land.	Extent. A. R. P.
3b	Udawelepitiya	0 0 28
3c	Timbirigahamalahena	0 0 28
6c	Udalindepitiyahena	1 0 20
6d	Ruhunagearawedeniya	2 1 4
15	Nugagahadenahenyaya, Kadurugahayayahena, &c.	350 3 37
15d	Kongollelandehena	0 3 22
15e	Paragahamullahena <i>alias</i> Helawakkumburehena	5 0 2

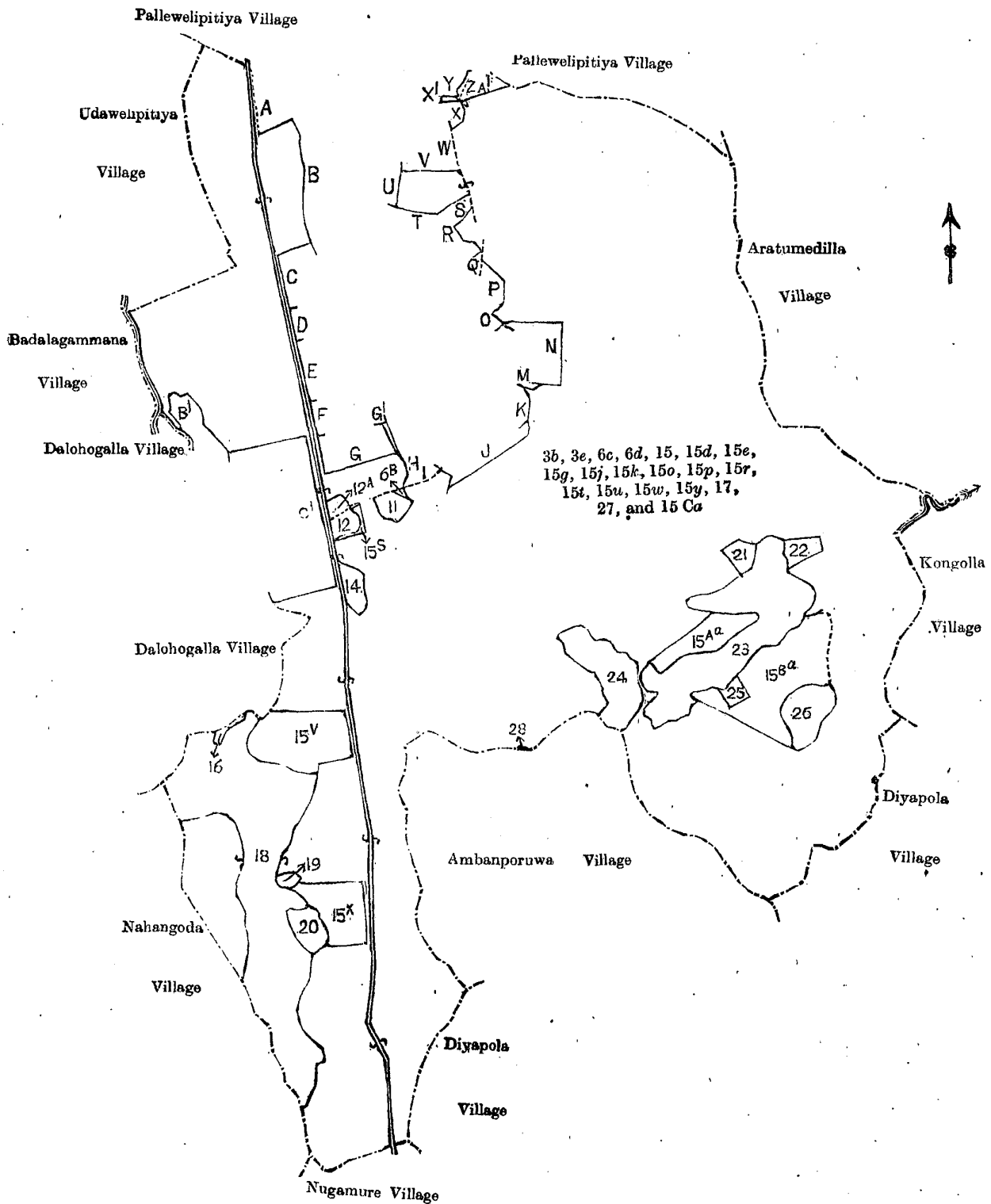
Lot.	Name of Land.	Extent.		
		A.	R.	P.
15g	Nugagahadenahenyaya	37	2	20
15j	Paragahamullehena	2	0	31
15k	Waketiya <i>alias</i> Nugagahadenayaya	2	3	35
15o	Patahawelehena	2	0	12
15p	Do.	1	0	38
15r	Liyangahawatta	0	2	22
15t	Do.	4	3	25
15u	Do.	0	0	6
15v	Kirimaduwegodahena	0	0	27
15y	Bogahawattehena <i>alias</i> Kirimanaheraliyahena	0	1	10
17	Meedalanda	9	0	30
27	Nannapurawamukalana	0	1	30
15ca	Udalindepitiyawewawetiya	0	0	24
		422	2	11

and bounded as follows: on the north by the village limit of Pallewelipitiya, Timbirigahamulahena (T. P. 204,791), Nannapurawawelyaya, &c., claimed by Kinnarabowa Rajakaruna Anawalangu Mudiyansele Sudu Banda, Paragahamulahena belonging to ditto, Paragahamulahena belonging to Nekatgedara Rammenika, Walawwewattehena belonging to Kinnarabowa Rajakaruna Anawalangu Mudiyansele Sudu Banda, Pinwattehena belonging to Etpathiya Panadure Mudiyansele Ukku Banda, Udawattehena belonging to Kinnarabowa Rajakaruna Anawalangu Mudiyansele Jayawardena Sudu Banda, Registrar, Pinwatta claimed by Jayasuriya Banda, Udalindepitiyewewa claimed by the Crown, the Gansabhawa path from Lunugala to Aratumedilla, Kahatagahapitiyahena belonging to Timbiriyegedera Sudu Banda, Timbiriyegeदारawatta, &c., claimed by Timbiriyegedera Sudu Menika and others, Timbiriyegedera-arawa claimed by Timbiriyegedera Appuhamy and others, Kongahamullahenyaya belonging to Medagedera Appuhamy, Galagedara-arawa claimed by Kinnarabowa Rajakaruna Anawalangu Mudiyansele Jayawardena Sudu Banda, Registrar, Kosgollawatta claimed by Kinnarabowa Rajakaruna Anawalangu Mudiyansele Sudu Banda, the Gansabhawa path from Lunugala to Aratumedilla, Nannapurawewelyaya claimed by Kinnarabowa Rajakaruna Anawalangu Mudiyansele Sudu Banda, Helawatta belonging to ditto, Danawattehena claimed by Watupitiyegedera Tissahamy, the Gansabhawa path from Lunugala to Aratumedilla, Helawatta claimed by Kinnarabowa Rajakaruna Anawalangu Mudiyansele Sudu Banda, Pahalagedarawatta (private), Uda-arawakumbura (T. P. 204,792), the Gansabhawa path from Lunugala to Aratumedilla, Weliwattehena belonging to Watupitiyegedera Tissahamy, the village limit of Pallewelipitiya; on the east by the village limit of Aratumedilla, the village limit of Kongolla, the village limit of Diyapola; on the south by the village limit of Diyapola, the village limit of Ambanporuwa, the village limit of Diyapola, the village limit of Nugamure; and on the west by the village limit of Nahangoda, the village limit of Dalohogalla, Waketiya *alias* Alanarawehena belonging to Kinnarabowa Rajakaruna Anawalangu Mudiyansele Jayawardena Sudu Banda, Registrar, Asweddumearawa claimed by Tambu Vedarala and others, the village limit of Dalohogalla, the village limit of Badalagammana, the village limit of Udawelipitiya.

NOTE.—The following lots lying within the above boundaries are excluded from this part of the order, and their aggregate acreage of 81 acres 3 roods and 31 perches is not included in the acreage of 422 acres 2 roods and 11 perches given above:—

Preliminary plan 144.

Lot.	Name of Land.	Extent.		
		A.	R.	P.
6b	Liyangahawatta	0	0	7
11	Do.	1	0	0
12	Pathawalewatta	0	3	15
12a	Do.	0	1	25
14	Liyangahawatta	1	0	37
15v	Kirimaduwegodahena	6	2	36
15z	Bogahawattehena <i>alias</i> Kirimanaheraliyahenyaya	4	0	21
15s	Liyangahawatta	0	0	30
15ac	Paluwattehena	3	0	28
15ba	Wagahakatuwa <i>alias</i> Ethdematalandehenyaya	9	0	8
16	Kongaha-arawewetiya	0	1	16
18	Pahalagodakumbura, Kongaha-arawa, Tumpelsira, Helagodakumbura, Paragahamulla, Tennekumbura, Pahalalahitiyawa, Paragahapitiya, &c.	27	3	30
20	Bogahawatta	1	3	10
21	Helagedarawatta	0	3	35
22	Pahalawatta <i>alias</i> Labuhavenawatta	0	3	33
23	Ambagahaira, Gannile, Ara-atupelekumbura, Palle-arawa, Asweddumekumbura, Galahitiyawa	14	0	15
24	Dematapelessa	5	0	14
25	Godapitawatta	0	2	11
26	Galamedaketiya, Helakumbura, Pahalakumbura	2	3	30
28	Nannapurawewela	0	0	8
19	Diulghawatta	0	1	22
		81	3	31



- A Timbirigahamulahena (T. P. 204,791)
- B Nannapurawawelyaya, &c.
- C Paragahamulahena
- D Do.
- E Wnlawwewattehena
- F Pinwattchena
- G Udawattchena
- G1 Pinwatta
- H Udalinapitiyawewa, Crown
- I Gansabhawa path

- J Kahetagahapitiyahena
- K Thimbiriyagedarawatta, &c.
- M Thimbiriyagedara-arawa
- N Kongahamullahenyaya
- O Galagedara-arawa
- P Kosgollawatta
- Q Gansabhawa path
- R Nannapurawawelyaya
- S Gansabhawa path
- T Nannapurawawelyaya
- U Helawatta

- V Danwattchena
- W Gansabhawa path
- X Helawatta
- X1 Pahalagedarawatta
- Y Ude-arawakumbura
- Z Gansabhawa path
- A1 Weliwattchena
- B1 Arweddumearawa
- C1 Wakettiya-hena ~~att~~ Attanarawehana

Scale of 16 Chains to an Inch.

Situation : Nannapurawa village.

Preliminary plan 144.

Lot.	Name of Land.	Extent.		
		A.	R.	P.
3b	Udawelepitiya	0	0	28
3e	Timbirigamahalahena	0	0	28
6c	Udalindepitiyahena	1	0	20
6d	Ruhunagearawedeniya	2	1	4
15	Nugagahadenahenyaya, Kadurugahayayahena, &c.	350	3	37
15d	Kongollelandehena	0	3	22
15e	Paragahamullahena <i>alias</i> Helawakkumburehena	5	0	2
15g	Nugagahadenahenyaya	37	2	20
15j	Paragahamullehena	2	0	31
15k	Waketiya <i>alias</i> Nugagahadenayaya	2	3	35
15o	Patahawelehena	2	0	12
15p	Do.	1	0	38
15r	Liyangahawatta	0	2	22
15t	Do.	4	3	25
15u	Do.	0	0	6
15w	Kirimaduwegodahena	0	0	27
15y	Bogahawattehena <i>alias</i> Kiramanaheralityahena	0	1	10
17	Meedalanda	9	0	30
27	Nannapurawamukalana	0	1	30
15ca	Udalindepitiyawewawetiya	0	0	24
		422	2	11

Lts excluded.

6b	Liyangahawatta	0	0	7
11	Do.	1	0	0
12	Pathawalewatta	0	3	15
12a	Do.	0	1	25
14	Liyangahawatta	1	0	37
15v	Kirimaduwegodahena	6	2	36
15x	Bogahawattehena <i>alias</i> Kirimanaheralityahenyaya	4	0	21
15s	Liyangahawatta	0	0	30
15Aa	Paluwattehena	3	0	28
15Ba	Wagahakatuwa <i>alias</i> Ethdematalandehenyaya	9	0	8
16	Kongaha-arawewetiya	0	1	16
18	Pahalagodakumbura, Kongaha-arawa, Tumpelaira, Helagodakumbura, Paragahamulla, Tennekumbura, Pahalalahitityawa, Paragahapitiya, &c.	27	3	30
20	Bogahawatta	1	3	10
21	Helagedarawatta	0	3	35
22	Pahalawatta <i>alias</i> Labuhabenawatta	0	3	33
23	Ambagahaira, Gannile, Pallearawa, Ara-atupelekumbura, Asweddumemedakumbura, Galahitityawa	14	0	15
24	Dematapeessa	5	0	14
25	Godapitawatta	0	2	11
26	Galamedaketiya, Helakumbura, Pahalakumbura	2	3	30
28	Nannapurawewela	0	0	8
19	Diulgahawatta	0	1	22
		81	3	31

Field sheets M_{53-54, 61-62}³ & M_{55-56, 63-64}³Surveyor-General's Office,
Colombo, September 1, 1908.J. B. M. RIDOUT,
for Acting Surveyor-General.

II.

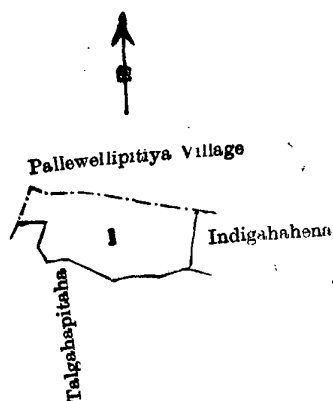
Preliminary plan 144.

Lot.	Name of Land.	Extent.		
		A.	R.	P.
1	Indigahahena	2	1	10

and bounded as follows : on the north by the village limit of Pallewelipitiya ; on the east by Indegahahena belonging to Watupitiyagedara Ganetti ; on the south by Talgahapitaha claimed by Ganetti and Appuhamy ; and on the west by the village limit of Pallewelipitiya.

October 28, 1908.

H. O. Fox,
Special Officer.



Scale of 8 Chains to an Inch.

Situation : Nannapurawa village.

Preliminary plan 144.

Lot.	Name of Land.	Extent. A. R. P.
1	Indigahahena	2 1 10

Field sheet M ³ 53--54, 61--62

Surveyor-General's Office,
Colombo, September 1, 1908.
Uva S. O 1,216

J. B. M. RIDOUT,
for Acting Surveyor-General.

**Order under Section 4, Sub-section (1), of "The Waste Lands Ordinances of 1897, 1899, 1900, and 1903,"
declaring Land to be Crown Property.**

In the matter of the land commonly called or known as Weliarawehena, situate in the village of Dehikinda, in the Passara korale of the Yatikinda division, in the Province of Uva, and of "The Waste Lands Ordinances of 1897, 1899, 1900, and 1903."

WHEREAS in pursuance of section 1 of the said Ordinances it was duly notified on April 10, 1908, that if no claim to the land commonly called or known as Weliarawehena, situate in the village of Dehikinda, in the Passara korale of the Yatikinda division, in the Province of Uva, containing in extent 2 acres and 3 roods, and shown as lot D131 in preliminary plan No. 1,299, and in the annexed certified tracing therefrom, was made to John George Fraser, Special Officer appointed under section 28 of the said Ordinances, within the period of three months from the date specified in such notice, such land would be deemed the property of the Crown and dealt with on account of the Crown (*vide* Notice No. 3,024):

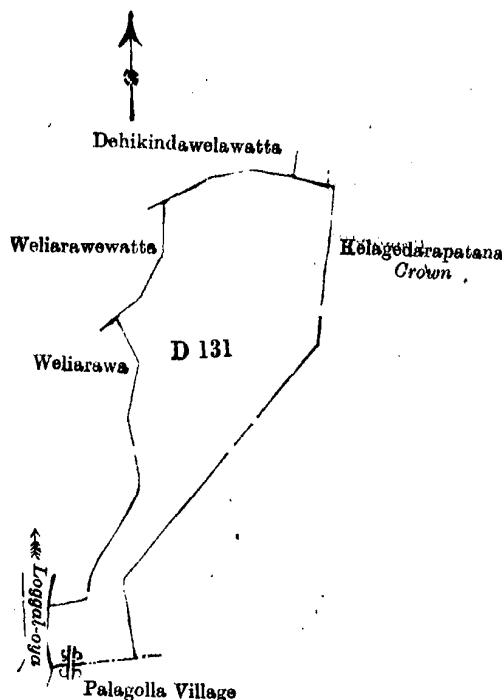
And whereas Meera Lebbe Marikkar Mohamado Ismail, made claim thereto, and whereas the said claimant has withdrawn his claim to the said land, I, John George Fraser, Special Officer appointed under section 28 of the said Ordinances, under and by virtue of the powers vested in me in that behalf by section 4 of the said Ordinances, do hereby on November 12, 1908, order and declare under section 4, sub-section (1), of the said Ordinances, that the said land, as more fully described herein below, is the property of the Crown.

Description of the Land referred to.

The land commonly called or known as Weliarawehena, situated in the village of Dehikinda, in the Passara korale of the Yatikinda division, in the Province of Uva, containing in extent 2 acres and 3 roods, shown as lot D 131 in preliminary plan 1,299, and in the annexed certified tracing therefrom, and bounded as follows: on the north by Dehikindawelawatta claimed by Dehikindawelagedara Ukku Banda and others, Helagedarapatana belonging to the Crown; on the east by Helagedarapatana belonging to the Crown; on the south by the village limit of Palagolla; on the west by the Logal-oya, Weliarawa sold by the Crown, Weliarawewatta sold by the Crown.

November 12, 1908.

J. G. FRASER,
Special Officer.



Scale of 8 Chains to an Inch.

Situation : Dehikinda village in Yatikinda division of Badulla District.

Preliminary plan 1,299.

Lot.	Name of Land.	Extent. A. R. P.
D 131	Weliarawehena	2 3 0

Surveyor-General's Office,
Colombo, February 28, 1908.

Uva S. O. 1,217

W. C. S. INGLES,
for Surveyor-General.

Order under Section 4, Sub-section (1), of "The Waste Lands Ordinances of 1897, 1899, 1900, and 1903."

In the matter of the lands commonly called or known as Weliwattchena, Danwattchena, situate in the village of Nannapurawa, in the Medagam pattu korale of the Wellassa division, in the Province of Uva, and of "The Waste Lands Ordinances of 1897, 1899, 1900, and 1903."

WHEREAS in pursuance of section 1 of the said Ordinances it was duly declared and notified on November 30, 1906, that if no claim to the lands commonly called or known as Weliwattchena, Danwattchena, situate in the village of Nannapurawa, in the Medagam pattu korale of the Wellassa division, in the Province of Uva, containing in extent 2 acres 3 roods and 23 perches, and shown as lots 15a and 15c in preliminary plan No. 144, and in the annexed certified tracings therefrom, was made to Howard Orme Fox, Special Officer appointed under section 28 of the said Ordinances within the period of three months from the date specified in the said notice, such lands would be deemed the property of the Crown, and dealt with on account of the Crown (*vide* Notice No. 2,624) :

And whereas (1) Watupitiyegedara Tissahamy, (2) Watupitiyegedara Ganeti, (3) W. R. Bibile made claim thereto, and I, the aforesaid Howard Orme Fox, Special Officer appointed under section 28 of the said Ordinances made due inquiry into such claim ; and whereas the said 2nd and 3rd claimants have withdrawn their claims to the said lands, and whereas I and the said 1st claimant, with consent of His Excellency the Governor, came to an agreement in writing concerning the said lands, under section 4, sub-section (1), of the said Ordinances ; whereby it was ordered in pursuance of the agreement afore-mentioned, that the said 1st claimant should pay to the Government Agent at Badulla a sum of Rs. 15, as purchase amount for the said lands on or before May 23, 1907, and whereas the said amount has been duly paid by the said 1st claimant, he is hereby declared to be the purchaser of the said lands, as more fully described herein below.

Description of Lands referred to.

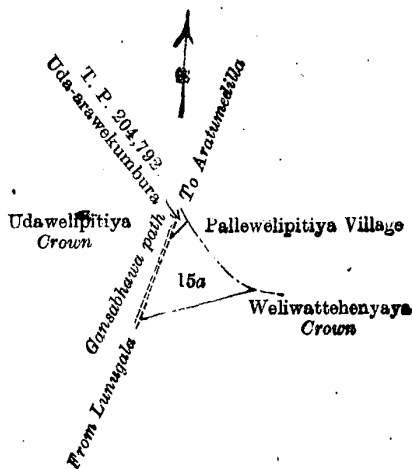
The following lots situate in the village of Nannapurawa, in the Medagam pattu korale of the Wellassa division, in the Province of Uva, as described in the annexed certified tracings :—

I.

Preliminary plan 144.

Lot.	Name of Land.	Extent. A. R. P.
15a	Weliwattchena	0 3 35

and bounded as follows : on the north by Uda-arawakumbura (T. P. 204,792) ; on the east by the village limit of Pallewelipitiya ; on the south by Weliwattehenyaya belonging to the Crown ; and on the west by the Gansabhawa path from Lunugala to Aratumedilla (Udawelepitiya belonging to the Crown).



Scale of 8 Chains to an Inch
 Situation : Nannapurawa village.
 Preliminary plan 144.

Lot.	Name of Land.	Extent. A. R. P.
15a	Weliwattehena	0 3 35

Field sheet M 53—54, 61—62³

Surveyor-General's Office,
 Colombo, September 1, 1908.

J. B. M. RIDOUT,
 for Acting Surveyor-General.

II.

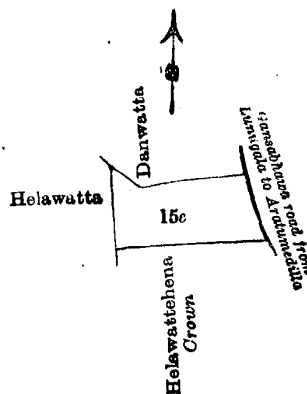
Preliminary plan 144.

Lot.	Name of Land.	Extent. A. R. P.
15c	Danwattehena	1 3 28

and bounded as follows : on the north by Danwatta claimed by Kinnarabowa Rajakaruna Anawalangu Mudi-yanselage Sudu Banda ; on the east by the Gansabhawa road from Lunugala to Aratumedilla ; on the south by Helawattchena belonging to the Crown ; and on the west by Helawatta belonging to Kinnarabowa Rajakaruna Anawalangu Mudi-yanselage Sudu Banda.

October 28, 1908.

H. O. Fox,
 Special Officer.



Scale of 8 Chains to an Inch.
 Situation : Nannapurawa village.
 Preliminary plan 144.

Lot.	Name of Land.	Extent. A. R. P.
15c	Danwattehena	1 3 28

Field sheet M 53—54, 61—62³

Surveyor-General's Office,
 Colombo, September 1, 1908.
 Uva S. O. 1,218

J. B. M. RIDOUT,
 for Acting Surveyor-General.

Order under Section 4, Sub-section (1), of "The Waste Lands Ordinances of 1897, 1899, 1900, and 1903."

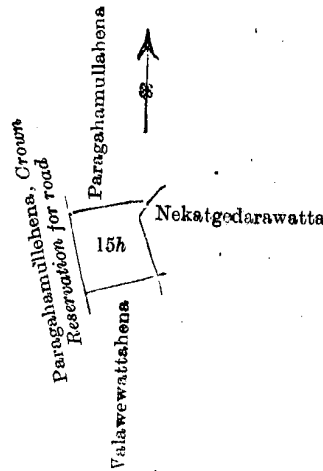
In the matter of the land commonly called or known as Paragahamullahena, situate in the village of Nannapurawa, in the Medagam pattu korale of the Wellassa division, in the Province of Uva, and of "The Waste Lands Ordinances of 1897, 1899, 1900, and 1903."

WHEREAS in pursuance of section 1 of the said Ordinances it was duly declared and notified on November 30, 1906, that if no claim to the land commonly called or known as Paragahamullahena, situate in the village of Nannapurawa, in the Medagam pattu korale of the Wellassa division, in the Province of Uva, containing in extent 1 acre and 16 perches and shown as lot 15h in preliminary plan No. 144, and in the annexed certified tracing therefrom, was made to Howard Orme Fox, Special Officer appointed under section 28 of the said Ordinances, within the period of three months from the date specified in the said notice, such land would be deemed the property of the Crown and dealt with on account of the Crown (*vide* Notice No. 2,624):

And whereas (1) Nekatgedara Rammenika (2) W. R. Bibile made claim thereto, and I, the aforesaid Howard Orme Fox, Special Officer appointed under section 28 of the said Ordinances made due inquiry into such claim; and whereas the said 2nd claimant has withdrawn his claim to the said land, and whereas I and the said 1st claimant, with consent of His Excellency the Governor, came to an agreement in writing concerning the said land, under section 4; sub-section (1), of the said Ordinances; whereby it was ordered, in pursuance of the agreement afore-mentioned, that the said 1st claimant should pay to the Government Agent at Badulla a sum of Rs. 5, as purchase amount for the said land on or before May 23, 1907, and whereas the said 1st claimant has duly paid the said amount, the said 1st claimant is hereby declared to be the purchaser of the said land commonly called or known as Paragahamullahena, situate in the village of Nannapurawa, in the Medagam pattu korale of the Wellassa division, in the Province of Uva, containing in extent 1 acre and 16 perches and shown as lot 15h in preliminary plan 144, and in the annexed certified tracing therefrom; and bounded as follows: on the north by Paragahamullahena belonging to Kinnarabowa Rajakaruna Anawalangu Mudiyanse-lage Sudu Banda; on the east by Nekatigedarawatta claimed by Nekatgedara Tikirimenika; on the south by Walawewattehena belonging to Kinnarabowa Rajakaruna Anawalangu Mudiyanse-lage Sudu Banda; and on the west by Paragahamullehena (road reservation) belonging to the Crown.

October 28, 1908.

H. O. Fox,
Special Officer.



Scale of 8 Chains to an Inch.

Situation: Nannapurawa village.

Preliminary plan 144.

Lot.	Name of Land.	Extent.
		A. R. P.
15h	Paragahamullahena	1 0 16

Field sheet M 53—54, 61—

Surveyor-General's Office,
Colombo, September 1, 1908.
Uva S. O. 1,219

J. B. M. RIDOUT,
for Acting Surveyor-General.

Order under Section 4, Sub-section (1), of "The Waste Lands Ordinances of 1897, 1899, 1900, and 1903."

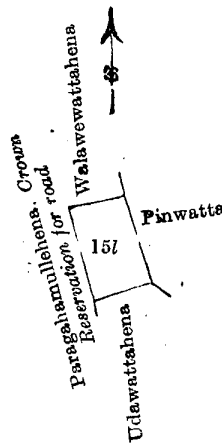
In the matter of the land commonly called or known as Pinwattahena, situate in the village of Nannapurawa, in the Medagam pattu korale of the Wellassa division, in the Province of Uva, and of "The Waste Lands Ordinances of 1897, 1899, 1900, and 1903."

WHEREAS in pursuance of section 1 of the said Ordinances it was duly declared and notified on November 30, 1906, that if no claim to the land commonly called or known as Pinwattahena, situate in the village of Nannapurawa, in the Medagam pattu korale of the Wellassa division, in the Province of Uva, containing in extent 1 acre and 17 perches, and shown as lot 151 in preliminary plan No. 144 and in the annexed certified tracing therefrom, was made to Howard Orme Fox, Special Officer appointed under section 28 of the said Ordinances, within the period of three months from the date specified in the said notice, such land would be deemed the property of the Crown and dealt with on account of the Crown (*vide* Notice No. 2.624):

And whereas (1) Etpathya Panadure Mudiyansele Ukku Banda, (2) W. R. Bibile made claim thereto, and I, the aforesaid Howard Orme Fox, Special Officer appointed under section 28 of the said Ordinances, made due inquiry into such claim, and whereas the said 2nd claimant has withdrawn his claim to the said land, and whereas I and the said 1st claimant, with consent of His Excellency the Governor, came to an agreement in writing concerning the said land, under section 4, sub section (1), of the said Ordinances; whereby it was ordered, in pursuance of the agreement afore-mentioned, that the said 1st claimant should pay to the Government Agent at Badulla a sum of Rs. 5 as purchase amount of the said land on or before May 23, 1907, and whereas the said 1st claimant has duly paid the said amount, the said 1st claimant is hereby declared to be the purchaser of the said land commonly called or known as Pinwattahena, situate in the village of Nannapurawa, in the Medagam pattu korale of the Wellassa division, in the Province of Uva, containing in extent 1 acre and 17 perches, and shown as lot 151 in preliminary plan 144 and in the annexed certified tracing therefrom; and bounded on the north by Walawewattahena belonging to Kinnarabowa Rajakaruna Anawalangu Mudiyansele Sudu Banda; on the east by Pinwatta claimed by Etpathya Panadure Mudiyansele Ukku Banda; on the south by Udawattahena belonging to Kinnarabowa Anawalangu Mudiyansele Jayawardana Sudu Banda, Registrar; and on the west by Paragahamullehena (road reservation) belonging to the Crown.

H. O. Fox,
Special Officer.

October 28, 1908.



Scale of 8 Chains to an Inch.

Situation: Nannapurawa village.

Preliminary plan 144.

Lot.	Name of Land.	Extent.
		A. R. P.
151	Pinwattahena	1 0 17

Field sheet M 53—54, 61—62

Surveyor-General's Office,
Colombo, September 1, 1908.
Uva, S. O. 1,220

J. B. M. RIDOUT,
for Acting Surveyor-General.

Order under Section 4, Sub-section (1), of "The Waste Lands Ordinances of 1897, 1899, 1900, and 1903."

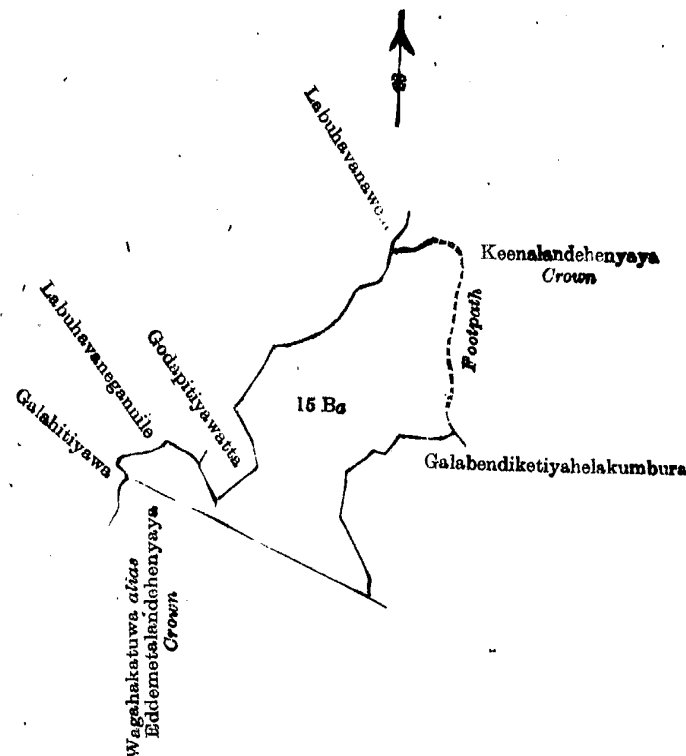
In the matter of the land commonly called or known as Wagahakatuweyaya, situate in the village of Nannapurawa, in the Medagam pattu korale of the Wellassa division, in the Province of Uva, and of "The Waste Lands Ordinances of 1897, 1899, 1900, and 1903."

WHEREAS in pursuance of section 1 of the said Ordinances it was duly declared and notified on November 30, 1906, that if no claim to the land commonly called or known as Wagahakatuweyaya, situate in the village of Nannapurawa, in the Medagam pattu korale of the Wellassa division, in the Province of Uva, containing in extent 9 acres and 8 perches, and shown as lot 15Ba in preliminary plan No. 144 and in the annexed certified tracing therefrom, was made to Howard Orme Fox, Special Officer appointed under section 28 of the said Ordinances, within the period of three months from the date specified in the said notice, such land would be deemed the property of the Crown, and dealt with on account of the Crown (*vide* Notice No. 2,624):

And whereas (1) Kinnarabowa Rajakaruna Anawalangu Mudiyansele Jayawardana Mutu Menika Kumarihamy, (2) W. R. Bibile made claim thereto, and I, the aforesaid Howard Orme Fox, Special Officer appointed under section 28 of the said Ordinances, made due inquiry into such claim; and whereas the said 2nd claimant has withdrawn his claim to the said land; and whereas I and the said 1st claimant, with consent of His Excellency the Governor, came to an agreement in writing concerning the said land under section 4, sub-section (1), of the said Ordinances; whereby it was ordered, in pursuance of the agreement afore-mentioned, that the said 1st claimant should pay to the Government Agent at Badulla a sum of Rs. 45 as purchase amount of the said land on or before May 24, 1907, and whereas the said 1st claimant has paid the said amount, the said 1st claimant is hereby declared to be the purchaser of the said land commonly called or known as Wagahakatuweyaya, situate in the village of Nannapurawa, in the Medagam pattu korale of the Wellassa division, in the Province of Uva, containing in extent 9 acres and 8 perches and shown as lot 15Ba in preliminary plan 144 and in the annexed certified tracing therefrom, and bounded as follows: on the north by Labuhavanawela claimed by Kinnarabowa Rajakaruna Anawalangu Mudiyansele Jayawardana Sudu Banda, Registrar and others, Keenalandehenyaya belonging to the Crown, a footpath; and on the east by a footpath (Keenalandehenyaya belonging to the Crown), Galabendiketiyahelakumbura claimed by Kinnarabowa Rajakaruna Anawalangu Mudiyansele Jayawardana Mutu Kenika; on the south by Wagahakatuwa *alias* Eddemetalandehenyaya belonging to the Crown; and on the west by Galahitiyawa claimed by Godapitawattegedara Tissahamy and another, Labuhavanegannile claimed by ditto, Godapitiyawatta claimed by Godapitiyagedara Tissahamy.

H. O. Fox,
Special Officer.

October 28, 1908.



Scale of 8 Chains to an Inch.

Situation: Nannapurawa village.

Preliminary plan 144.

Lot.	Name of Land.	Extent.		
		A.	R.	P.
15Ba	Wagahakatuweyaya	9	0	8

Field sheet M 55—56, 63—64

Surveyor-General's Office,
Colombo, September 1, 1908.
Uva S. O. 1.221

J. B. M. RIDOUT,
for Acting Surveyor-General.

Order under Section 4, Sub-section (1), of "The Waste Lands Ordinances of 1897, 1899, 1900, and 1903."

In the matter of the lands commonly called or known as Helawatta, Paragahanullehena, Walawewattahena, situate in the village of Nannapurawa, in the Medagam pattu korale of the Wellassa division, in the Province of Uva, and of "The Waste Lands Ordinances of 1897, 1899, 1900, and 1903."

WHEREAS in pursuance of section 1 of the said Ordinances it was duly declared and notified on November 30, 1906, that if no claim to the lands commonly called or known as Helawatta, Paragahanullehena, Walawewattahena, situate in the village of Nannapurawa, in the Medagam pattu korale of the Wellassa division, in the Province of Uva, containing in extent 10 acres 1 rood and 23 perches, and shown as lots 15b, 15f, 15i in preliminary plan No. 144 and in the annexed certified tracings therefrom, was made to Howard Orme Fox, Special Officer appointed under section 28 of the said Ordinances, within the period of three months from the date specified in the said notice, such lands would be deemed the property of the Crown and dealt with on account of the Crown (*vide* Notice No. 2,624):

And whereas (1) Kumarabowa Rajakaruna Anawalangu Mudiyansele Sudu Banda, (2) W. R. Bibile made claim thereto, and I, the aforesaid Howard Orme Fox, Special Officer appointed under section 28 of the said Ordinances, made due inquiry into such claim; and whereas the said 2nd claimant has withdrawn his claim to the said lands; and whereas I and the said 1st claimant, with consent of His Excellency the Governor, came to an agreement in writing concerning the said lands, under section 4, sub-section (1), of the said Ordinances, whereby it was ordered, in pursuance of the agreement afore-mentioned, that the said 1st claimant should pay to the Government Agent at Badulla a sum of Rs. 50, as purchase amount for the said lands on or before May 23, 1907, and whereas the said 1st claimant has duly paid the said amount, and he is hereby declared be the purchaser of the said lands, as more fully described herein below.

Description of the Lands referred to.

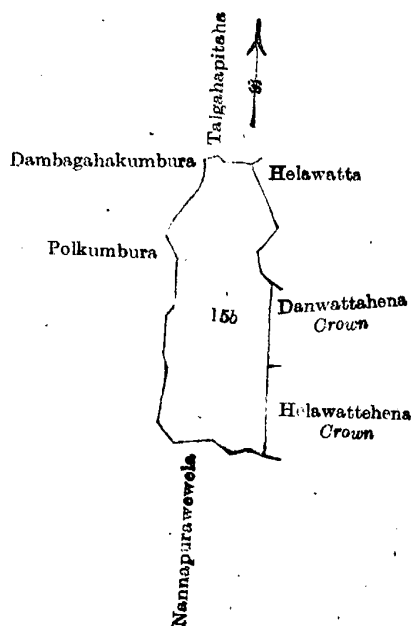
The following lots situate in the village of Nannapurawa, in the Medagam pattu korale of the Wellassa division, in the Province of Uva, as described in the annexed certified tracings:—

I.

Preliminary plan 144.

Lot.	Name of Land.	Extent.		
		A.	R.	P.
15b	Helawatta	5	1	5

and bounded as follows: on the north by Thalgahapitaha claimed by Ganeti and Appuhamy; on the east by Helawatta claimed by Kinnarabowa Rajakaruna Anawalangu Mudiyansele Sudu Banda, Danwattahena belonging to Watupitiyegedara Tissahamy, Helawattahena belonging to the Crown; on the south by Nannapurawewela claimed by Kinnarabowa Rajakaruna Anawalangu Mudiyansele Sudu Banda; and on the west by Polkumbura claimed by Kinnarabowa Rajakaruna Anawalangu Mudiyansele Sudu Banda, Dambagahakumbura claimed by Watupitiyegedara Ganeti.



Scale of 8 Chains to an Inch.

Situation : Nannapurawa village.

Preliminary plan 144.

Lot.	Name of Land.	Extent. A. R. P.
15b	Helawatta	5 1 5

Field sheet M ³ 53—54, 61—62

Surveyor-General's Office,
Colombo, September 1, 1908.

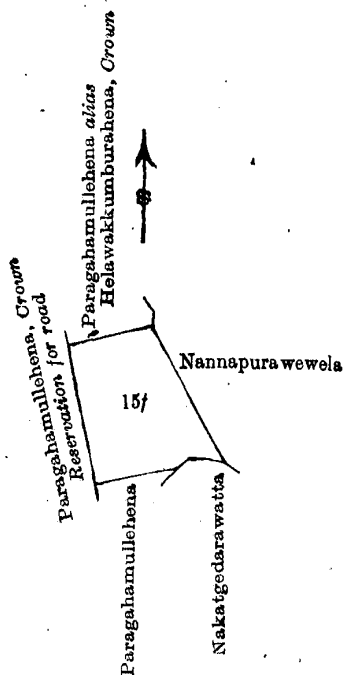
J. B. M. RIDOUT,
for Acting Surveyor-General.

II.

Preliminary plan 144.

Lot.	Name of Land.	Extent. A. R. P.
15f	Paragahamullehena	3 0 16

and bounded as follows : on the north by Paragahamullehena *alias* Helawakkumburehena belonging to the Crown ; on the east by Nannapurawewela claimed by R. A. M. Sudu Banda ; on the south by Nekatgedarawatta claimed by Nekatgedara Kirimenika, Paragahamullehena belonging to Nekatgedara Rammenika ; and on the west by Paragahamullehena (road reservation) belonging to the Crown.



Scale of 8 Chains to an Inch.

Situation : Nannapurawa village.

Preliminary plan 144.

Lot.	Name of Land.	Extent. A. R. P.
15f	Paragahamullehena	3 0 16

Field sheet M ³ 53—54, 61—62

Surveyor-General's Office,
Colombo, September 1, 1908.

J. B. M. RIDOUT,
for Acting Surveyor-General.

III.

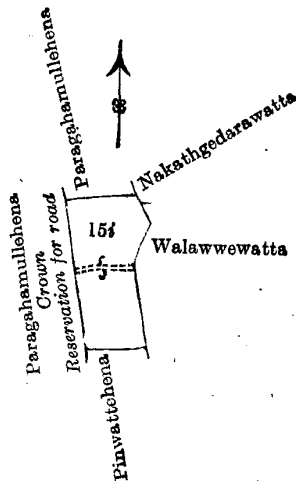
Preliminary plan 144.

Lot.	Name of Land.	Extent. A. R. P.
15i	Walawewattahena	2 0 2

and bounded as follows : on the north by Paragahamullehena belonging to Nekatgedara Rammenika ; on the east by Nekatgedarawatta claimed by Nekatgedara Tikiri, Menika, Walawewatta claimed by Kinnarabowa Rajakaruna Anawalangu Mudiyansele Sudu Banda ; on the south by Pinwattahena belonging to Etpattiya Panadure Mudiyansele Utku Banda ; and on the west by Paragahamullehena (road reservation) belonging to the Crown.

October 28, 1908.

H. O. Fox,
Special Officer.



Scale of 8 Chains to an Inch.
 Situation : Nannapurawa village.
 Preliminary plan 144.

Lot.	Name of Land.	Extent. A. R. P.
15i	Walawwewattahena	2 0 2

Field sheet M 53—54, 61—62

Surveyor-General's Office,
 Colombo, September 1, 1908.
 Uva S. O. 1,222

J. B. M. RIDOUT,
 for Acting Surveyor-General.

Order under Section 4, Sub-section (1), of "The Waste Lands Ordinances of 1897, 1899, 1900, and 1903."

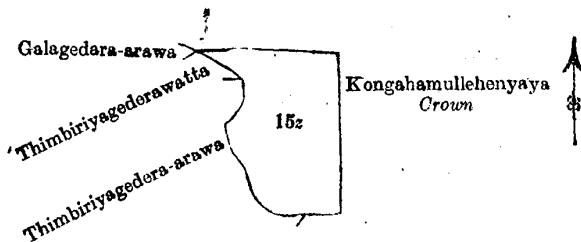
In the matter of the land commonly called or known as Kongahamullehenyaya, situate in the village of Nannapurawa, in the Medagam pattu korale of the Wellassa division, in the Province of Uva, and of "The Waste Lands Ordinances of 1897, 1899, 1900, and 1903."

WHEREAS in pursuance of section 1 of the said Ordinances it was duly declared and notified on November 30, 1906, that if no claim to the land commonly called or known as Kongahamullehenyaya, situate in the village of Nannapurawa, in the Medagam pattu korale of the Wellassa division, in the Province of Uva, containing in extent 3 acres 1 rood and 20 perches, and shown as lot 15z in preliminary plan No. 144 and in the annexed certified tracing therefrom, was made to Howard Orme Fox, Special Officer appointed under section 28 of the said Ordinances, within the period of three months from the date specified in the said notice, such land would be deemed the property of the Crown and dealt with on account of the Crown (*vide* Notice No. 2,624):

And whereas (1) Medagedara Appuhamy, (2) W. R. Bibile made claim thereto, and I, the aforesaid Howard Orme Fox, Special Officer appointed under section 28 of the said Ordinances, made due inquiry into such claim; and whereas the said 2nd claimant has withdrawn his claim to the said lands, and whereas I and the said 1st claimant, with consent of His Excellency the Governor, came to an agreement in writing concerning the said land, under section 4, sub-section (1), of the said Ordinances; whereby it was ordered, in pursuance of the agreement afore-mentioned, that the said 1st claimant should pay to the Government Agent at Badulla a sum of Rs. 15 as purchase amount of the said land on or before May 23, 1907, and whereas the said 1st claimant has duly paid the said amount, the said 1st claimant is hereby declared to be the purchaser of the said land commonly called or known as Kongahamullehenyaya, situate in the village of Nannapurawa, in the Medagam pattu korale of the Wellassa division, in the Province of Uva, containing in extent 3 acres 1 rood and 20 perches, and shown as lot 15z in preliminary plan 144 and in the annexed certified tracing, and bounded as follows: on the north and east by Kongahamullehenyaya belonging to the Crown; on the south by Kongahamullehenyaya belonging to the Crown, Thimbiriyegedera-arawa claimed by Thimbiriyegedera M. Appuhamy; and on the west by Thimbiriyegedera-arawa claimed by ditto, Thimbiriyegeदारawatta claimed by Thimbiriyegedera Appuhamy, Galagedara-arawa claimed by Kinnarabowa Rajakaruna Anawalangu Mudiyanseleage Sudu Banda, Registrar.

October 28, 1908

H. O. Fox,
 Special Officer.



Scale of 8 Chains to an Inch.

Situation : Nannapurawa village.

Preliminary plan 144.

Lot.	Name of Land.	Extent.	
		A.	R. P.
15z	Kongahamullehenyaya	3	1 20

Field sheet M ³ 53—54. 61—62

Surveyor-General's Office,
Colombo, September 1, 1908.
Uva S.O. 1,223

J. B. M. RIDOUT,
for Acting Surveyor-General.

Order under Section 4, Sub-section (1), of "The Waste Lands Ordinances of 1897, 1899, 1900, and 1903."

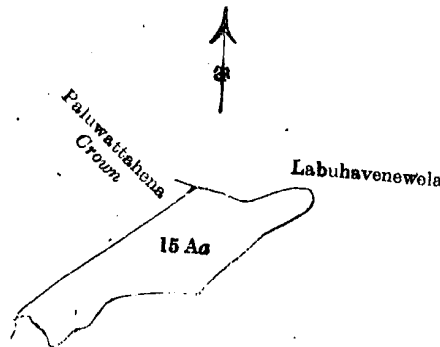
In the matter of the land commonly called or known as Paluwattahena, situate in the village of Nannapurawa, in the Medagam pattu korale of the Wellassa division, in the Province of Uva, and of "The Waste Lands Ordinances of 1897, 1899, 1900, and 1903."

WHEREAS in pursuance of section 1 of the said Ordinances it was duly declared and notified on November 30, 1906, that if no claim to the land commonly called or known as Paluwattahena, situate in the village of Nannapurawa, in the Medagam pattu korale of the Wellassa division, in the Province of Uva, containing in extent 3 acres and 28 perches, and shown as lot 15Aa in preliminary plan No. 144 and in the annexed certified tracing therefrom, was made to Howard Orme Fox, Special Officer appointed under section 28 of the said Ordinances, within the period of three months from the date specified in the said notice, such land would be deemed the property of the Crown and dealt with on account of the Crown (*vide* Notice No. 2,624):

And whereas (1) Godapitagedara Tissahamy, (2) Godapitagedara Kalu Banda, (3) Godapitagedara Kiri Banda, minor, (4) W. R. Bibile made claim thereto, and I the aforesaid Howard Orme Fox, Special Officer appointed under section 28 of the said Ordinances, made due inquiry into such claim; and whereas the said 4th claimant has withdrawn his claim to the said land, and whereas I and the said 1st claimant for himself and as duly appointed guardian of the said 3rd claimant and the said 2nd claimant, with consent of His Excellency the Governor, came to an agreement in writing concerning the said land, under section 4, sub-section (1), of the said Ordinances; whereby it was ordered, in pursuance of the agreement afore-mentioned, that the said 1st, 2nd, and 3rd claimants should pay to the Government Agent at Badulla a sum of Rs. 15 as purchase amount of the said land on or before May 23, 1907, and whereas the said amount has been duly paid by the said 1st, 2nd, and 3rd claimants, they are hereby declared to be the purchasers of the land commonly called or known as Paluwattahena, situate in the village of Nannapurawa, in the Medagam pattu korale of the Wellassa division, in the Province of Uva, containing in extent 3 acres and 28 perches, and shown as lot 15Aa in preliminary plan 144 and in the annexed certified tracing therefrom, and bounded as follows: on the north, east, and south by Labuhavenewela claimed by Kinnarabowa Rajakaruna Anawalangu Mudiyansele Jayawardena Sudu Banda, Registrar, and others; and on the west by Paluwattahena belonging to the Crown.

H. O. Fox,
Special Officer.

October 28, 1908.



Scale of 8 Chains to an Inch.

Situation : Nannapurawa village.

Preliminary plan 144.

Lot.	Name of Land.	Extent.	
		A.	R. P.
15Aa	Paluwattahena	3	0 28

Field sheet M ³ 55—56, 63—64

Surveyor-General's Office,
Colombo, September 1, 1908.
Uva S. O. 1,224

J. B. M. RIDOUT,
for Acting Surveyor-General.