



Ceylon Government Gazette

Published by Authority.

No. 6,284—WEDNESDAY, DECEMBER 23, 1908.

PART I.—General: Minutes, Proclamations, Appointments, and General Government Notifications. | PART III.—Provincial Administration.
 PART II.—Legal and Judicial. | PART IV.—Land Settlement.
 PART V.—Mercantile, Marine, Municipal, Local, &c.

Separate paging is given to each Part in order that it may be filed separately.

Part IV.—Land Settlement.

| | PAGE | PAGE |
|--------------|------|---------------------|
| Final Orders | 1769 | Preliminary Notices |

FINAL ORDERS.

Order under Section 4, Sub-section (1), of "The Waste Lands Ordinances, 1897, 1899, 1900, and 1903," admitting Land to be Private Property.

In the matter of the land commonly called or known as Puhukosgahahena, situate in the village of Nagoda, in the Panawal korale of the Kegalla District, in the Province of Sabaragamuwa, and of "The Waste Lands Ordinances, 1897, 1899, 1900, and 1903."

WHEREAS in pursuance of section 1 of the said Ordinances it was duly notified on July 11, 1902, that if no claim to the land commonly called or known as Puhukosgahahena, situate in the village of Nagoda, in the Panawal korale of the Kegalla District, in the Province of Sabaragamuwa, containing in extent 34 acres, and shown as lot 2,845 in preliminary plan No. 141 and in the annexed certified tracing therefrom, was made to the Assistant Government Agent of the Kegalla District within the period of three months from the date specified in such notice, such land would be deemed the property of the Crown, and dealt with on account of the Crown (*vide* Notice No. 986):

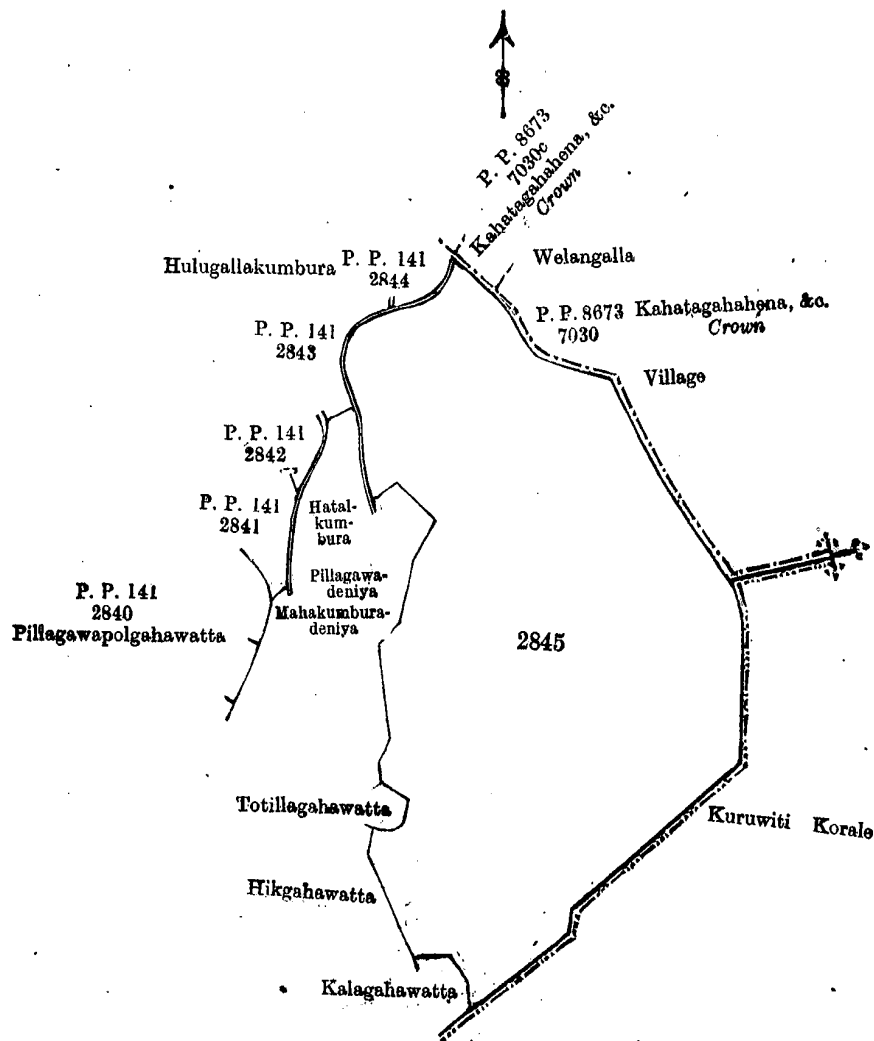
And whereas (1) Sonuttara Unnanse of Iddamaloda, (2) Imiyakankanamalage Marthenis Silva of Minnana, (3) Huladdukande Galladdalage Mudalihami of Nagoda, (4) Kottalbadde Vidanelage Podisinno of Minnana, (5) Kottalbadde Vidanelage Kostan of Minnana, (6) Kurugala Arachchilage Lama Etana of Nagoda, (7) Kurugala Arachchilage Haramanis Appu of Nagoda, and (8) Kurugala Arachchilage Bandulahami of Nagoda made claim thereto, and the Assistant Government Agent for the Kegalla District, in the Province of Sabaragamuwa, made due inquiry into such claim; he, with the consent of His Excellency the Governor, does hereby admit the claim of the said claimants to the said land, as more fully described herein below, under section 4, sub-section (1), of the said Ordinances.

Description of the Land referred to.

The land commonly called or known as Puhukosgahahena, situate in the village of Nagoda, in the Panawal korale of the Kegalla District, in the Province of Sabaragamuwa, containing in extent 34 acres, and shown as lot 2,845 in preliminary plan 141, and in the annexed certified tracing therefrom; and bounded as follows; on the north by Hulgallakumbura (P. P. 141/2,844) claimed by H. H. Menikrala and others; on the east by Kahatagahahena and other chenas (P. P. 8,673/7,030 C) claimed by the Crown, Kahatagahahena and other chenas (P. P. 8,673/7,030) claimed by the Crown, and the village boundary of Welangalla village and the korale boundary of Kuruwiti korale; on the south by the korale boundary of Kuruwiti korale; on the west by Kalagahawatta claimed by Kurugala Arachchilage Lama Etana, Higgahawatta claimed by Kattandige Babina and others, Totillagahawatta claimed by Kurugala Arachchilage Haramanis and others, Mahakumbureniya claimed by Kurugala Arachchilage Lama Etana and others, Pillagawadeniya and Hatakumbura claimed by natives and a stream.

Kegalla Kachcheri,
April 3, 1908.

M. STEVENSON,
Assistant Government Agent.



Scale of 8 Chains to an Inch.

Situation : Nagoda village in Panawal Korale West.

Preliminary plan 141.

| Lot. | Name of Land. | Extent. |
|------|-----------------|----------|
| | | A. R. P. |
| 2845 | Puhukosgahahena | 34 0 0 |

Surveyor-General's Office,
Colombo, August 29, 1908.

A. H. G. DAWSON,
for Acting Surveyor-General.

Order under Section 4, Sub-section (1), of "The Waste Lands Ordinances, 1897, 1899, 1900, and 1903."

In the matter of the land commonly called or known as Horakandehena, situate in the village of Nagoda, in the Panawal Korale West of the Kegalla District, in the Province of Sabaragamuwa, and of "The Waste Lands Ordinances, 1897, 1899, 1900, and 1903."

WHEREAS in pursuance of section 1 of the said Ordinances it was duly notified on July 11, 1902, that if no claim to the land commonly called or known as Horakandehena, situate in the village of Nagoda, in the Kegalla District, in the Province of Sabaragamuwa, containing in extent 61 acres, and shown as lot 2,846 in preliminary plan No. 141, and in the annexed certified tracing therefrom, was made to the Assistant Government Agent for the Kegalla District, in the Province of Sabaragamuwa, within the period of three months from the date specified in such notice such land would be deemed the property of the Crown, and dealt with on account of the Crown (*vide* Notice No. 986):

And whereas the claimants referred to in the annexed Schedule A made claim thereto, and the said Assistant Government Agent for the Kegalla District, in the Province of Sabaragamuwa, made due inquiry into such claim; and whereas he and the said claimants have, with the consent of His Excellency the Governor, come to an agreement in writing concerning the said land, under section 4, sub-section (1), of the said Ordinances:

And whereas it was ordered, in pursuance of the agreement afore-mentioned, that the claimants referred to in the said Schedule A should pay to the said Assistant Government Agent at Kegalla a sum of Rs. 226.50 as purchase amount for the portions of the said land in the proportions specified in the annexed Schedule B:

And whereas the said claimants have duly paid the said amount as ordered, the said claimants are hereby declared to be the purchasers of the said portions of the land referred to in the said Schedule B.

Description of the Land referred to in Schedule B and sold to Claimants.

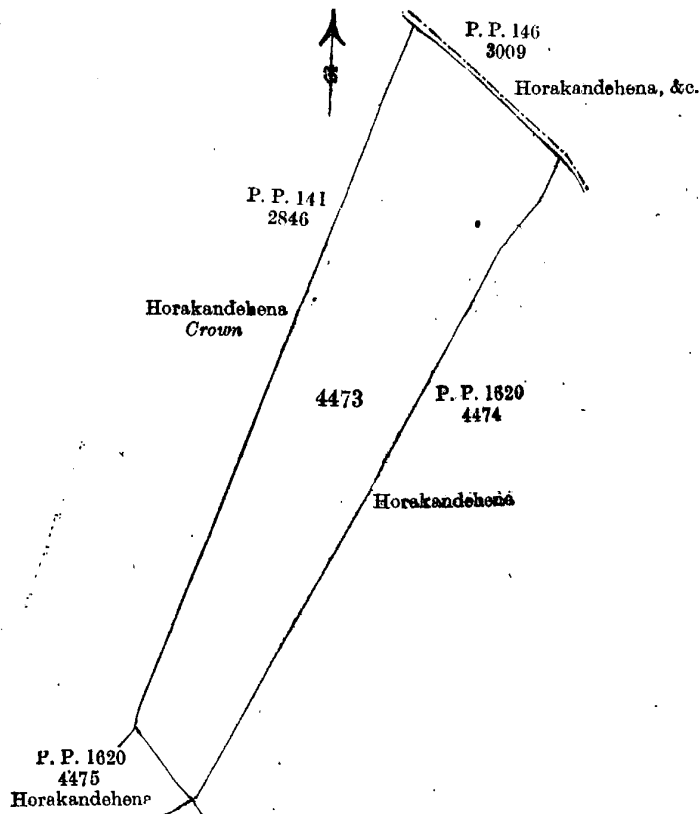
The following lots situated in the village of Nagoda, in the Panawal Korale West of the Kegalla District, in the Province of Sabaragamuwa, as described in the annexed certified tracings:—

I.

Preliminary plan 1,620.

| Lot. | Name of Land. | Extent. | | |
|------|---------------|---------|----|----|
| | | A. | R. | P. |
| 4473 | Horakandehena | 5 | 2 | 0 |

and bounded as follows: on the north by the village boundary of Welangalla village, Horakandehena (P. P. 146/3,009) claimed by P. Kudappu Appuhami and others; on the east by Horakandehena (P. P. 1,620/4,474) claimed by I. Marthenis Silva; on the south by Horakandehena (P. P. 1,620/4,475) claimed by H. G. Mudalihami; on the west by Horakandehena (P. P. 141/2,846) claimed by the Crown.



Scale of 4 Chains to an Inch.

Situation : Nagoda village in Panawal Korale West.

Preliminary plan 1,620.

| Lot. | Name of Land. | Extent. | |
|------|---------------|---------|-------|
| | | A. | R. P. |
| 4473 | Horakandehena | 5 | 2 0 |

Surveyor-General's Office,
Colombo, June 23, 1908.

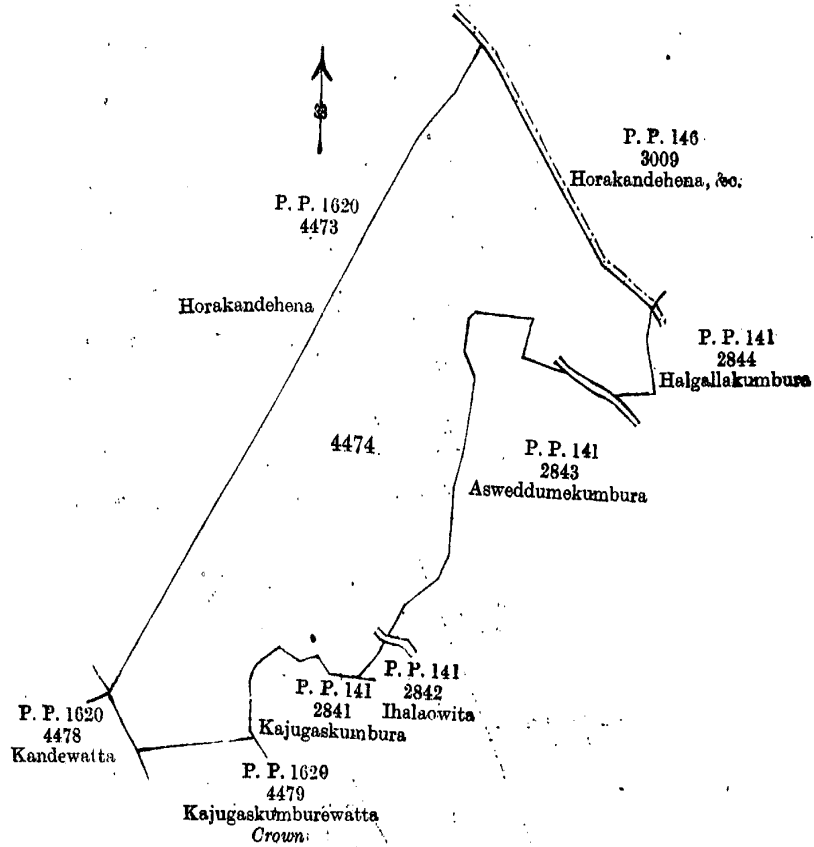
II.

A. H. G. DAWSON,
for Acting Surveyor-General.

Preliminary plan 1,620.

| Lot. | Name of Land. | Extent. | |
|------|---------------|---------|-------|
| | | A. | R. P. |
| 4474 | Horakandehena | 6 | 3 32 |

and bounded as follows : on the north by the village boundary of Welangalla village, Horakandahena (P.P. 146/3,009) claimed by P. Kudappu Appuhami and others ; on the east by Halgallakumbura (P. P. 141/2,844) claimed by H. Menikrala and others ; Asweddumakumbura (P. P. 141/2,843) claimed by H. Menikrala and others, Ihalaowita (P. P. 141/2,842) claimed by H. Menikrala and others, Kajugaskumbura (P. P. 141/2,841) claimed by Menikrala and others ; on the south by Kajugaskumburewatta (P. P. 1,620/4,479) claimed by the Crown, Kandewatta (P. P. 1,620/4,478) claimed by H. G. Mudalihami ; on the west by Horakandehena (P. P. 1,620/4,473) claimed by Sonuttara Unnanse.



Scale of 4 Chains to an Inch.

Situation : Nagoda village in Panawal Korale West.

Preliminary plan 1,620.

| Lot. | Name of Land. | Extent. | |
|------|---------------|---------|-------|
| | | A. | R. P. |
| 4474 | Horakandehena | 6 | 3 32 |

Surveyor-General's Office,
Colombo, June 23, 1908.

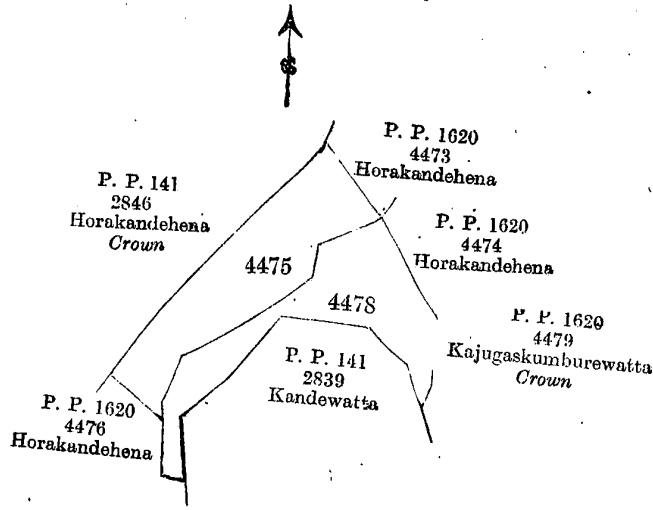
III.

A. H. G. DAWSON,
for Acting Surveyor-General.

Preliminary plan 1,620.

| Lot. | Name of Land. | Extent. | |
|------|---------------|---------|-------|
| | | A. | R. P. |
| 4475 | Horakandehena | 1 | 0 16 |
| 4478 | Kandewatta | 0 | 3 32 |
| | | <hr/> | |
| | | 2 | 0 8 |

and bounded as follows: on the north-east by Horakandehena (P. P. 1,620/4,473) claimed by Sonuttara Unnanse, Horakandehena (P. P. 1,620/4,474) claimed by I. Marthenis Silva; on the east by Kajugaskumburewatta (P. P. 1,620/4,479) claimed by the Crown; on the south by Kandewatta (P. P. 141/2,839) claimed by K. Mudalihami and others; on the south-west by Horakandehena (P. P. 1,620/4,476) claimed by K. V. Podisinno and another; on the north-west by Horakandehena (P. P. 141/2,846) claimed by the Crown.



Scale of 4 Chains to an Inch.
 Situation: Nagoda village in Panawal Korale West.
 Preliminary plan 1,620.

| Lot. | Name of Land. | Extent. | | |
|------|---------------|---------|----|----|
| | | A. | R. | P. |
| 4475 | Horakandehena | 1 | 0 | 16 |
| 4478 | Kandewatta | 0 | 3 | 32 |
| | | 2 0 8 | | |

Surveyor-General's Office,
 Colombo, June 23, 1908.

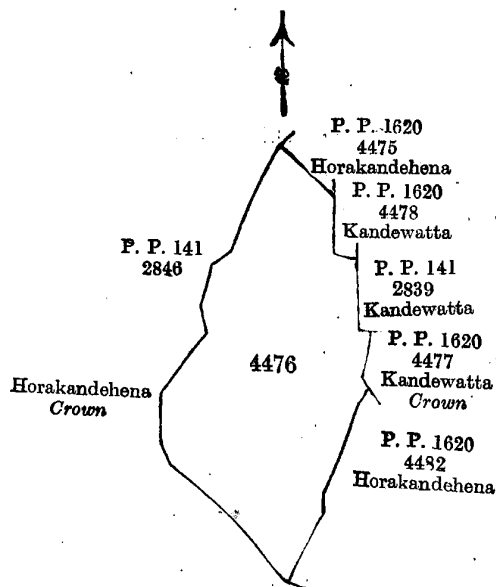
A. H. G. DAWSON,
 for Acting Surveyor-General.

IV.

Preliminary plan 1,620.

| Lot. | Name of Land. | Extent. | | |
|------|---------------|---------|----|----|
| | | A. | R. | P. |
| 4476 | Horakandehena | 2 | 2 | 16 |

and bounded as follows: on the north by Horakandehena (P. P. 1,620/4,475) claimed by H. G. Mudalihami, Kandewatta (P. P. 1,620/4,478) claimed by H. G. Mudalihami; on the east by Kandewatta (P. P. 141/2,839) claimed by Mudalihami and others, Kandewatta (P. P. 1,620/4,477), claimed by the Crown, Horakandehena (P. P. 1,620/4,482) claimed by K. A. Lama Etana and others; on the south and west by Horakandehena (P. P. 141/2,846) claimed by the Crown.



Scale of 4 Chains to an Inch.

Situation : Nagoda village in Panawal Korale West.

Preliminary plan 1,620.

| Lot. | Name of Land. | Extent. A. R. P. |
|------|----------------|---------------------|
| 4476 | Horakandehena. | 2 2 16 |

Surveyor-General's Office,
Colombo, June 23, 1908.

A. H. G. DAWSON,
for Acting Surveyor-General.

V.

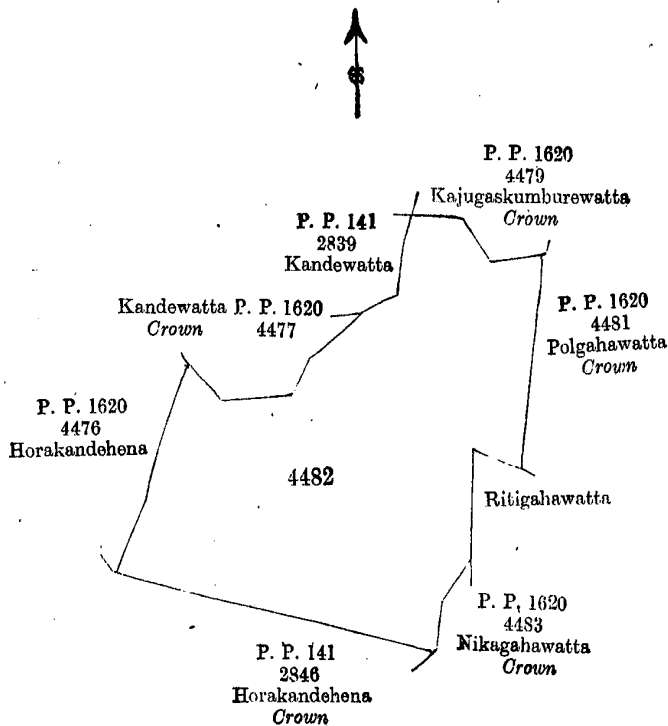
Preliminary plan 1,620.

| Lot. | Name of Land. | Extent. A. R. P. |
|------|---------------|---------------------|
| 4482 | Horakandehena | 4 3 30 |

and bounded as follows : on the north by Kandewatta (P. P. 1,620/4,477) claimed by the Crown, Kandewatta (P. P. 141/2,839) claimed by Mudalihamy and others, Kajugaskumburewatta (P. P. 1,620/4,479) claimed by the Crown ; on the east by Polgahawatta (P. P. 1,620/4,481) claimed by the Crown, Ritigahawatta claimed by K. A. Haramanis and others, Nikagahawatta (P. P. 1,620/4,483) claimed by the Crown ; on the south by Horakandehena (P. P. 141/2,846) claimed by the Crown ; on the west by Horakandehena (P. P. 1,620/4,476) claimed by K. V. Podisinno and another.

Kegalla Kachcheri,
April 3, 1908.

M. STEVENSON,
Assistant Government Agent.



Scale of 4 Chains to an Inch.

Situation : Nagoda village in Panawal Korale West.

Preliminary plan 1,620.

| Lot. | Name of Land. | Extent. A. R. P. |
|------|---------------|---------------------|
| 4482 | Horakandehena | 4 3 30 |

Surveyor-General's Office,
Colombo, June 23, 1908.

A. H. G. DAWSON,
for Acting Surveyor-General.

SCHEDULE A.

Claimants.

- 1, Sonuttara Unnanse of Iddamalagoda ; 2, Ifniyakankanamalage Marthenis Silva of Minnana ; 3, Huladdukande Galladdalage Mudalihami of Nagoda ; 4, Kottalbadde Vidanelage Podi Sinno of Minnana ; 5, Kottalbadde Vidanelage Kostan of Minnana ; 6, Kurugala Arachchilage Lama Etana of Nagoda ; 7, Kurugala Arachchilage Haramanis Appu of Nagoda ; 8, Kurugala Arachchilage Bandulahami of Nagoda.

SCHEDULE B.

Lands referred to.

1. Horakandehena, a portion of lot 2,846 in preliminary plan 141, subsequently marked off as lot 4,473 in preliminary plan No. 1,620, in extent 5 acres and 2 roods, sold to Sonuttara Unnanse of Iddamaloda, in settlement of a claim preferred by him for Rs. 55.
2. Horakandehena, a portion of lot 2,846 in preliminary plan 141, subsequently marked off as lot 4,474 in preliminary plan 1,620, in extent 6 acres 3 roods and 32 perches, sold to Imiyakankamalage Marthenis Silva of Minnana, in settlement of a claim preferred by him for Rs. 75.
3. Horakandehena and Kaudewatta, a portion of lot 2,846 in preliminary plan 141, subsequently surveyed as lots 4,475 and 4,478 respectively in preliminary plan 1,620, in extent 2 acres and 8 perches, sold to Huladdukande Galladdalage Mudalihami of Nagoda, in settlement of a claim preferred by him for Rs. 20.50.
4. Horakandehena, a portion of lot 2,846 in preliminary plan 141, subsequently surveyed as lot 4,476 in preliminary plan 1,620, in extent 2 acres 2 roods and 16 perches, sold to Kottalbadde Vidanelage Podisinno and Kottalbadde Vidanelage Kostan, both of Minnana, in settlement of a claim preferred by them for Rs. 26.
5. Horakandehena, a portion of lot 2,846 in preliminary plan 141, subsequently surveyed as lot 4,482 in preliminary plan 1,620, in extent 4 acres 3 roods and 30 perches, sold to Kurugala Arachchilage Lama Etana, Kurugala Arachchilage Haramanis Appu, Kurugala Arachchilage Bandulahami, all of Nagoda, in settlement of a claim preferred by them for Rs. 50.

M. STEVENSON,
Assistant Government Agent.

**Order under Section 4, Sub-section (1), of "The Waste Lands Ordinances, 1897, 1899, 1900, and 1903,"
declaring the Lands to be Crown Property.**

In the matter of the land commonly called or known as Horakandehena, situate in the village of Nagoda, in the Panawal Korale West of the Kegalla District, in the Province of Sabaragamuwa, and of "The Waste Lands Ordinances, 1897, 1899, 1900, and 1903."

WHEREAS in pursuance of section 1 of the said Ordinances it was duly notified on July 11, 1902, that if no claim to the land commonly called or known as Horakandehena, situate in the village of Nagoda, in the Kegalla District, in the Province of Sabaragamuwa, containing in extent 61 acres, and shown as lot 2,846 in preliminary plan No. 141, and in the annexed certified tracing therefrom, was made to the Assistant Government Agent for the Kegalla District, in the Province of Sabaragamuwa within the period of three months from the date specified in such notice such land would be deemed the property of the Crown, and dealt with on account of the Crown (*vide* Notice No. 986):

And whereas the claimants referred to in the annexed Schedule A made claim thereto, and whereas the said claimants have withdrawn their claims to the said land, exclusive of the portions of land, as more fully described in Schedule B annexed; the Assistant Government Agent for the Kegalla District, in the Province of Sabaragamuwa, under and by virtue of the powers vested in him in that behalf by section 4 of the said Ordinances, do hereby on April 3, 1908, order and declare under section 4, sub-section (1), of the said Ordinances, that the said lands, as more fully described herein below, are the property of the Crown.

Description of the Lands referred to.

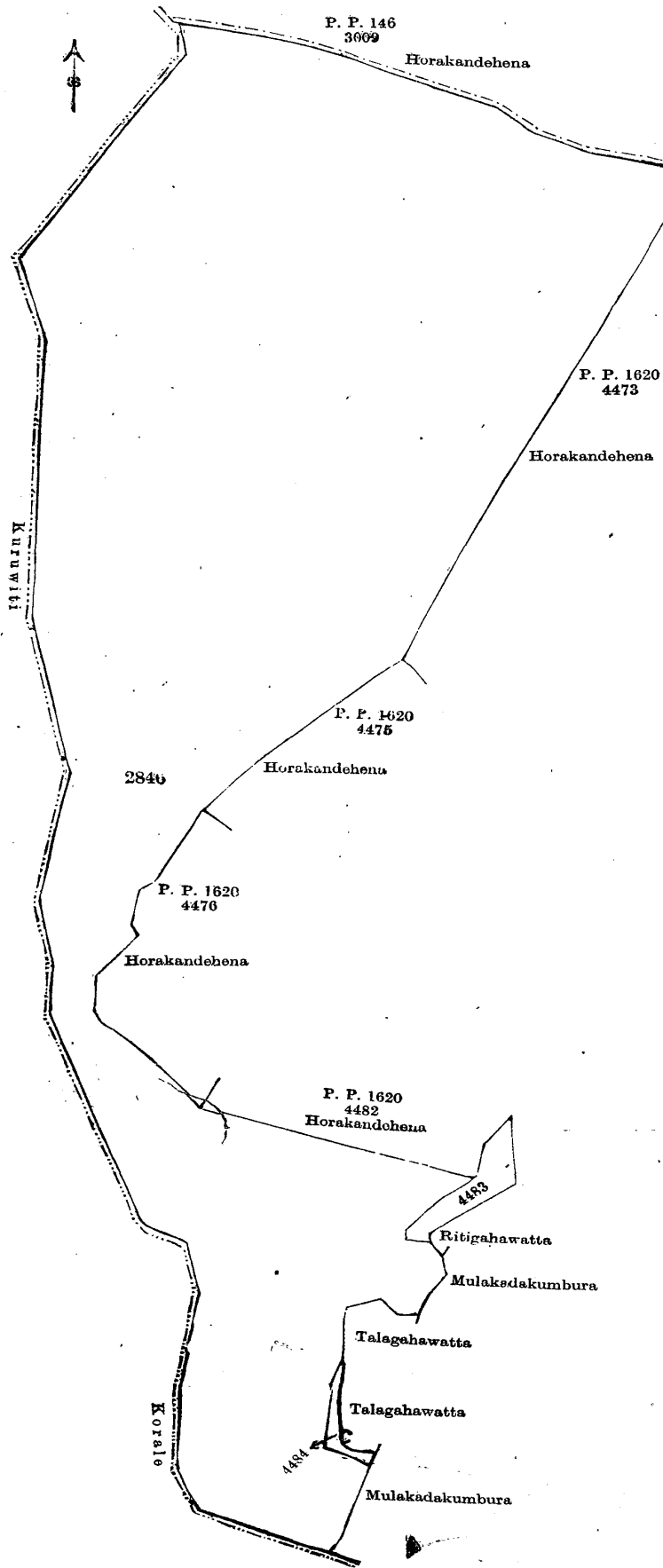
The following lots situated in the village of Nagoda, in the Panawal Korale West of the Kegalla District, in the Province of Sabaragamuwa, as described in the annexed certified tracings:—

I.

Preliminary plan 141.

| Lot. | Name of Land. | Extent. | |
|-------------------------|---------------|---------|-------|
| | | A. | R. P. |
| 2846 | Horakandehena | 35 | 1 31 |
| Preliminary plan 1,620. | | | |
| 4483 | Nikagahawatta | 0 | 1 10 |
| 4484 | Talgahawatta | 0 | 0 18 |
| | | 35 | 3 19 |

and bounded as follows: on the north by Horakandehena (P. P. 146/3,009) claimed by P. Kudappu Appuhami and others and a portion of Haldolahena (P. P. 146/3,009) claimed by P. Kudappu Appuhami and others, and the village boundary of Welangalla village; on the east by Horakandehena (P. P. 1,620/4,473) claimed by Sonuttara Unnanse, Horakandehena (P. P. 1,620/4,475) claimed by H. G. Mudalihami, Horakandehena (P. P. 1,620/4,476) claimed by K. V. Podisinno and another, Horakandehena (P. P. 1,620/4,482) claimed by K. Lama Etana and others, Ritigahawatta, Mulakadakumura, Talgahawatta, and Mulakadakumbura claimed by Kurugala Arachchilage Haramanis and others; on the south and west by the korale boundary of Kuruwiti korale.



Scale of 4 Chains to an Inch.

Situation : Nagoda village in Panawal Korale West.

Preliminary plan 141.

| Lot. | Name of Land. | Extent. | |
|-------------------------|------------------|-----------|-------------|
| | | A. | R. P. |
| 2846 .. | Horakandehena .. | 35 | 1 31 |
| Preliminary plan 1,620. | | | |
| 4483 .. | Nikagahawatta .. | 0 | 1 10 |
| 4484 .. | Talgahawatta .. | 0 | 0 18 |
| | | <u>35</u> | <u>3 19</u> |

Surveyor-General's Office,
Colombo, June 23, 1908.

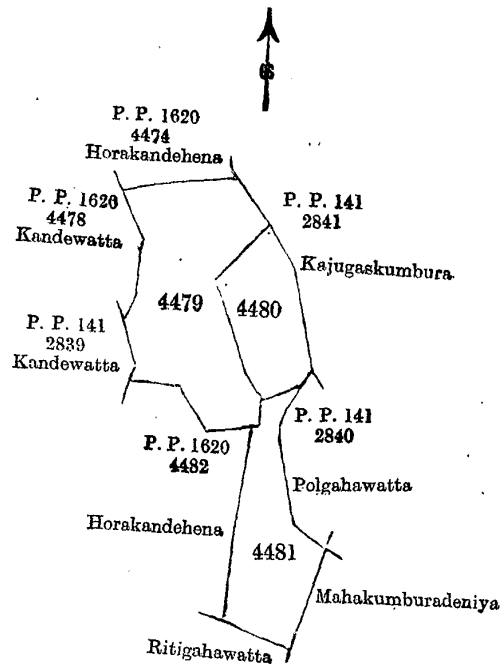
A. H. G. DAWSON,
for Acting Surveyor-General.

II.

Preliminary plan 1,620.

| Lot. | Name of Land. | Extent. | |
|---------|------------------------|----------|-------------|
| | | A. | R. P. |
| 4479 .. | Kajugaskumburewatta .. | 1 | 1 10 |
| 4480 .. | Do. .. | 0 | 2 4 |
| 4481 .. | Polgahawatta .. | 0 | 2 36 |
| | | <u>2</u> | <u>2 10</u> |

and bounded as follows : on the north by Horakandehena (P. P. 1,620/4,474) claimed by I. Marthenis Silva ; on the east by Kajugaskumbura (P. P. 141/2,841) and Pillagawapolgahawatta (P. P. 141/2,840) claimed by H. Menikrala and others, Mahakumburadeniya claimed by Kurugala Arachchilage Lama Etana ; on the south by Ritigahawatta claimed by Kurugala Arachchilage Haramanis and others ; on the west by Horakandehena (P. P. 1,620/4,482) claimed by K. Lama Etana and others, Kandewatta (P. P. 141/2,839) claimed by Mudalihami and others, Kandewatta (P. P. 1,620/4,478) claimed by H. G. Mudalihami.



Scale of 4 Chains to an Inch.

Situation : Nagoda village in Panawal Korale West.

Preliminary plan 1,620.

| Lot. | Name of Land. | Extent. | |
|---------|------------------------|----------|-------------|
| | | A. | R. P. |
| 4479 .. | Kajugaskumburewatta .. | 1 | 1 10 |
| 4480 .. | Do. .. | 0 | 2 4 |
| 4481 .. | Polgahawatta .. | 0 | 2 36 |
| | | <u>2</u> | <u>2 10</u> |

Surveyor-General's Office,
Colombo, June 23, 1908.

A. H. G. DAWSON,
for Acting Surveyor-General.

III.

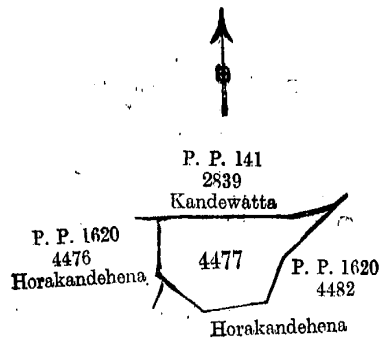
Preliminary plan 1,620.

| Lot. | Name of Land. | Extent. | | |
|------|---------------|---------|----|----|
| | | A. | R. | P. |
| 4477 | Kandewatta | 0 | 2 | 5 |

and bounded as follows: on the north by Kandewatta (P. P. 141/2,839) claimed by Mudalihami and others; on the east and south by Horakandehena (P. P. 1,620/4,482) claimed by K. Lama Etana and others; on the west by Horakandehena (P. P. 1,620/4,476) claimed by K. V. Podisinno and another.

Kegalla Káčcheri,
April 3, 1908.

M. STEVENSON,
Assistant Government Agent.



Scale of 4 Chains to an Inch.

Situation: Nagoda village in Panawal Korale West.

Preliminary plan 1,620.

| Lot. | Name of Land. | Extent. | | |
|------|---------------|---------|----|----|
| | | A. | R. | P. |
| 4477 | Kandewatta | 0 | 2 | 5 |

Surveyor-General's Office,
Colombo, June 23, 1908.

A. H. G. DAWSON,
for Acting Surveyor-General.

SCHEDULE A.

Claimants.

1, Sonuttara Unnanse of Iddamaloda; 2, Imiyakankanamalage Marthenis Silva of Minnana; 3, Huladdukande Galladdalage Mudalihami of Nagoda; 4, Kottalbadde Vidanelage Podisinno of Minnana; 5, Kottalbadde Vidanelage Kostan of Minnana; 6, Kurugala Arachchilage Lama Etana of Nagoda; 7, Kurugala Arachchilage Haramanis Appu of Nagoda; 8, Kurugala Arachchilage Bandulahami of Nagoda.

SCHEDULE B.

Lands referred to.

1. Horakandehena, a portion of lot 2,846 in preliminary plan 141, subsequently marked off as lot 4,473 in preliminary plan 1,620, in extent 5 acres and 2 roods sold to Sonuttara Unnanse of Iddamaloda, in settlement of a claim preferred by him for Rs. 55.
2. Horakandehena, a portion of lot 2,846 in preliminary plan 141, subsequently marked off as lot 4,474 in preliminary plan 1,620, in extent 6 acres 3 roods and 32 perches, sold to Imiyakankanamalage Marthenis Silva of Minnana, in settlement of a claim preferred by him for Rs. 75.
3. Horakandehena and Kandewatta, a portion of lot 2,846 in preliminary plan 141, subsequently surveyed as lots 4,475 and 4,478 respectively in preliminary plan 1,620, in extent 2 acres and 8 perches, sold to Huladdukande Galladdalage Mudalihami of Nagoda, in settlement of a claim preferred by him for Rs. 20.50.
4. Horakandehena, a portion of lot 2,846 in preliminary plan 141, subsequently surveyed as lot 4,476 in preliminary plan 1,620 in extent 2 acres 2 roods and 16 perches, sold to Kottalbadde Vidanelage Podisinno and Kottalbadde Vidanelage Kostan, both of Minnana, in settlement of a claim preferred by them for Rs. 26.
5. Horakandehena, a portion of lot 2,846 in preliminary plan 141, subsequently surveyed as lot 4,482 in preliminary plan 1,620, in extent 4 acres 3 roods and 30 perches, sold to Kurugala Arachchilage Lama Etana, Kurugala Arachchilage Haramanis Appu, and Kurugala Arachchilage Bandulahami, all of Nagoda, in settlement of a claim preferred by them for Rs. 50.

M. STEVENSON,
Assistant Government Agent.