

# Ceylon Government Gazette

Published by Authority.

No. 6,285—THURSDAY, DECEMBER 31, 1908.

PART I.—General: Minutes, Proclamations, Appointments, and General Government Notifications. PART III.—Provincial Administration.  
PART II.—Legal and Judicial. PART IV.—Land Settlement.  
PART V.—Mercantile, Marine, Municipal, Local, &c.

Separate paging is given to each Part in order that it may be filed separately.

## Part IV.—Land Settlement.

	PAGE	PAGE
Final Orders .. .. .	1779	Preliminary Notices .. .. .

### FINAL ORDERS.

Order under Section 4, Sub-section (1), of "The Waste Lands Ordinances of 1897, 1899, 1900, and 1903," declaring Land to be Crown Property.

In the matter of the land commonly called or known as Polgahalandehena *alias* Illukketiyehena, situate in the village of Narawelpita, in the Kandaboda pattu of the Matara District, in the Southern Province, and of "The Waste Lands Ordinances of 1897, 1899, 1900, and 1903."

WHEREAS in pursuance of section 1 of the said Ordinances it was duly notified on June 5, 1908, that if no claim to the land commonly called or known as Polgahalandehena *alias* Illukketiyehena, situate in the village of Narawelpita, in the Kandaboda pattu of the Matara District, in the Southern Province, containing in extent 1 acre and 3 roods, and shown as lot 156*d* in preliminary plan No. 188, and in the annexed certified tracing therefrom, was made to John George Fraser, Special Officer appointed under section 28 of the said Ordinances, within the period of three months from the date specified in such notice, such land would be deemed the property of the Crown and dealt with on account of the Crown (*vide* Notice No. 3,058):

And whereas Welimunige Sedorisa of Narawelpita made claim thereto, and whereas the said claimant has withdrawn his claim to the said land, I, John George Fraser, Special Officer appointed under section 28 of the said Ordinances, under and by virtue of the powers vested in me in that behalf by section 4 of the said Ordinances, do hereby on November 26, 1908, order and declare under section 4, sub-section (1), of the said Ordinances, that the said land, as more fully described herein below, is the property of the Crown.

#### *Description of the Land referred to.*

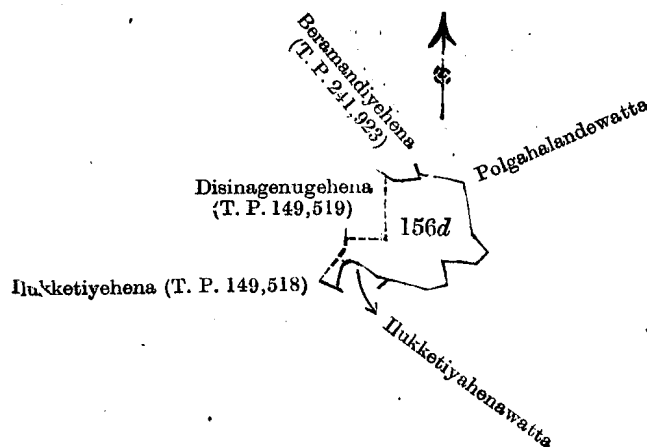
The land commonly called or known as Polgahalandehena *alias* Illukketiyehena, situated in the village of Narawelpita, in the Kandaboda pattu of the Matara District, in the Southern Province, containing in extent 1 acre and 3 roods, shown as lot 156*d* in preliminary plan No. 188, and in the annexed certified tracing therefrom, and bounded as follows: on the north by Beramandiyehena (T. P. 241,923), Polgahalandewatta claimed by Suduhakuruge Babusa; on the east by Polgahalandewatta claimed by Suduhakuruge Babusa; on the south by Polgahalandewatta claimed by Suduhakuruge Babusa; Ilukketiyahenewatta claimed by Gamage Sadirisa and others; Ilukketiyahena (T. P. 149,518); on the west by Ilukketiyahena (T. P. 149,518), Disinagenugehena (T. P. 149,519).

November 26, 1908.

1779

J. G. FRASER,  
Special Officer.

D 1



Scale of 8 Chains to an Inch.

Situation : Narawelpita village in Kandaboda pattuwa of Matara District.

Preliminary plan 188.

Lot.	Name of Land.	Extent.		
		A.	R.	P.
156d	Polgahalandahena <i>alias</i> Ilukettiyahena	1	3	0

Field sheet O<sub>37-45</sub><sup>20</sup>

Surveyor-General's Office,  
Colombo, May 4, 1908.  
Matara S. O. 1,479

J. B. M. RIDOUT,  
for Surveyor-General.

**Order under Section 2 of "The Waste Lands Ordinances of 1897, 1899, 1900, and 1903,"  
declaring Lands to be Crown Property.**

In the matter of the lands commonly called or known as Talgahapotawa, Udawewa, Dangasarewewa, situate in the village of Kambussawela, in the West Giruwa pattu of the Hambantota District, in the Southern Province, and of "The Waste Lands Ordinances of 1897, 1899, 1900, and 1903."

THE notice required by section 1 of "The Waste Lands Ordinances of 1897, 1899, 1900, and 1903," having been duly published in manner prescribed by that section in respect of the above-named lands (*vide* Notice No. 3,129), and no claim having been made to the said lands or to any interest therein within the period of three months from the date specified in the said notice, I, Howard Orme Fox, Special Officer appointed under section 28 of the said Ordinances, under and by virtue of the powers vested in me in that behalf by section 2 of the said Ordinances, do hereby on November 23, 1908, order and declare that the said lands, as more fully described herein below, situate in the village of Kambussawela, in the West Giruwa pattu of the Hambantota District, in the Southern Province, and shown as lots 34b, 35, and 79 in preliminary plan No. 298, and in the annexed certified tracings therefrom, and containing in extent 2 acres 3 roods and 21 perches, are the property of the Crown.

*Description of the Lands referred to.*

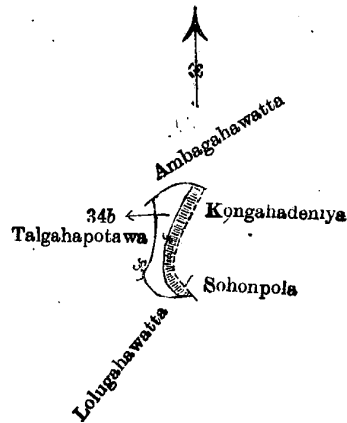
The following lots situated in the village of Kambussawela, in the West Giruwa pattu of the Hambantota District, in the Southern Province, as described in the annexed certified tracings :—

I.

Preliminary plan 298.

Lot.	Name of Land.	Extent.		
		A.	R.	P.
34b	Talgahapotawa	0	2	24

and bounded as follows : on the north by Ambagahawatta claimed by Aparekka Vidana Patiranaage Appu ; on the east by Kongahadeniya claimed by Perahera Kirindage Juwanis Appu, Sohnpola claimed by ditto ; on the south by Lolugahawatta claimed by Wickramasekara Hilage Balahamy ; on the west by Talgahapotawa claimed by Perahera Kirindage Juwanis Appu and others.



Scale of 8 Chains to an Inch.

Situation : Kambussawela village in West Giruwa pattu.

Preliminary plan 298.

Lot.	Name of Land.	Field sheet P	Extent.
34b	Talgahapotawa	16 49—57	0 2 24

Surveyor-General's Office,  
Colombo, May 12, 1908.

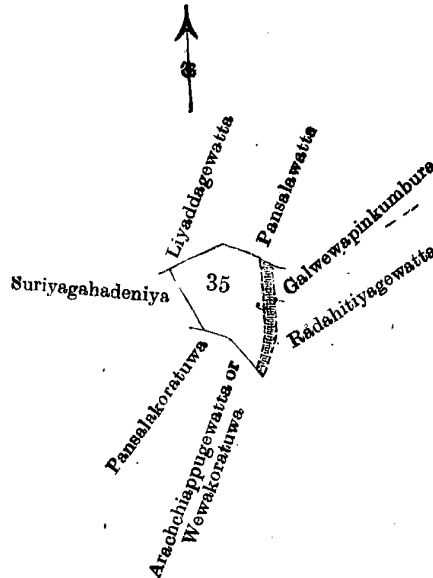
P. D. WARREN,  
Surveyor-General.

II.

Preliminary plan 298.

Lot.	Name of Land.	Field sheet P	Extent.
35	Udawewa (tank)	16 49—57	1 2 18

and bounded as follows : on the north by Liyaddagewatta claimed by Perahera Kirindage Dingi Appu, Pansalawatta claimed by Galwewa Vihare ; on the east by Galwewapinkumbura claimed by Galwewa Vihare, Radahitiyegewatta claimed by Migasdeniya Kankanage Don James and others ; on the south by Arachchiappugewatta *alias* Wewakoratuwa claimed by K. A. Don Siman and others, Pansalakoratuwa claimed by Galwewa Vihare ; on the west by Suriyagahadeniya claimed by Wiladdarahilage Balahamy and others.



Scale of 8 Chains to an Inch.

Situation : Kambussawela village in West Giruwa pattu.

Preliminary plan 298.

Lot.	Name of Land.	Field sheet P	Extent.
35	Udawewa (tank)	16 49—57	1 2 18

Surveyor-General's Office,  
Colombo, May 12, 1908.

P. D. WARREN,  
Surveyor-General.

## III.

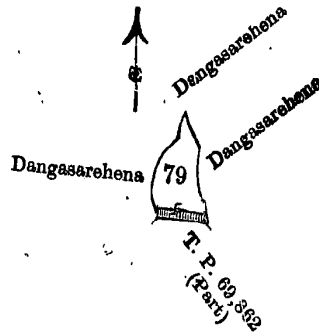
Preliminary plan 298.

Lot.	Name of Land.	Extent. A. R. P.
79	Dangasarewewa	0 2 19

and bounded as follows: on the north and east by Dangasarehena claimed by D. F. de Silva Jayasuriya; on the south by a part of T. P. 69,862; on the west by Dangasarehena claimed by D. F. de Silva Jayasuriya.

H. O. Fox,  
Special Officer.

November 23, 1908.



Scale of 8 Chains to an Inch.

Situation: Kambussawela village in West Giruwa pattu.

Preliminary plan 298.

Lot.	Name of Land.	Extent. A. R. P.
79	Dangasarewewa	0 2 19

Surveyor-General's Office,  
Colombo, May 12, 1908.  
Hambantota S. O. 249

Field sheet P 16  
49—57

W. C. S. INGLES,  
for Acting Surveyor-General.

**Order under Section 4, Sub-section (1), of "The Waste Lands Ordinances of 1897, 1899, 1900, and 1903,"  
declaring Lands to be Crown Property.**

In the matter of the lands commonly called or known as Uluwattahena, Dongahakoratuwa, Habbokkayaya, Palugahawelayaya, Paniwelhena, &c., situate in the village of Medagoda, in the Giruwa Pattu West of the Hambantota District, in the Southern Province, and of "The Waste Lands Ordinances of 1897, 1899, 1900, and 1903."

WHEREAS in pursuance of section 1 of the said Ordinances it was duly notified on May 1, 1908, that if no claim to the lands commonly called or known as Uluwattahena, Dongahakoratuwa, Habbokkayaya, Palugahawelayaya, situate in the village of Medagoda, in the Giruwa Pattu West of the Hambantota District, in the Southern Province, containing in extent 214 acres 1 rood and 16 perches, and shown as lots 1, 2, 3, and 12 in preliminary plan No. 349, and in the annexed certified tracing therefrom, was made to Walter Ernest Wait, Special Officer appointed under section 28 of the said Ordinances, within the period of three months from the date specified in such notice, such lands would be deemed the property of the Crown and dealt with on account of the Crown (*vide* Notice No. 3,035):

And whereas Sirijayalat Wijerangam Jotiratna Sedo Vidane of Danketigoda made claim thereto, and whereas the said claimant has withdrawn his claim to the said lands, I, Walter Ernest Wait, Special Officer appointed under section 28 of the said Ordinances, under and by virtue of the powers vested in me in that behalf by section 4 of the said Ordinances, do hereby on November 24, 1908, order and declare under section 4, sub-section (1), of the said Ordinances, that the said lands, as more fully described herein below, are the property of the Crown.

*Description of the Lands referred to.*

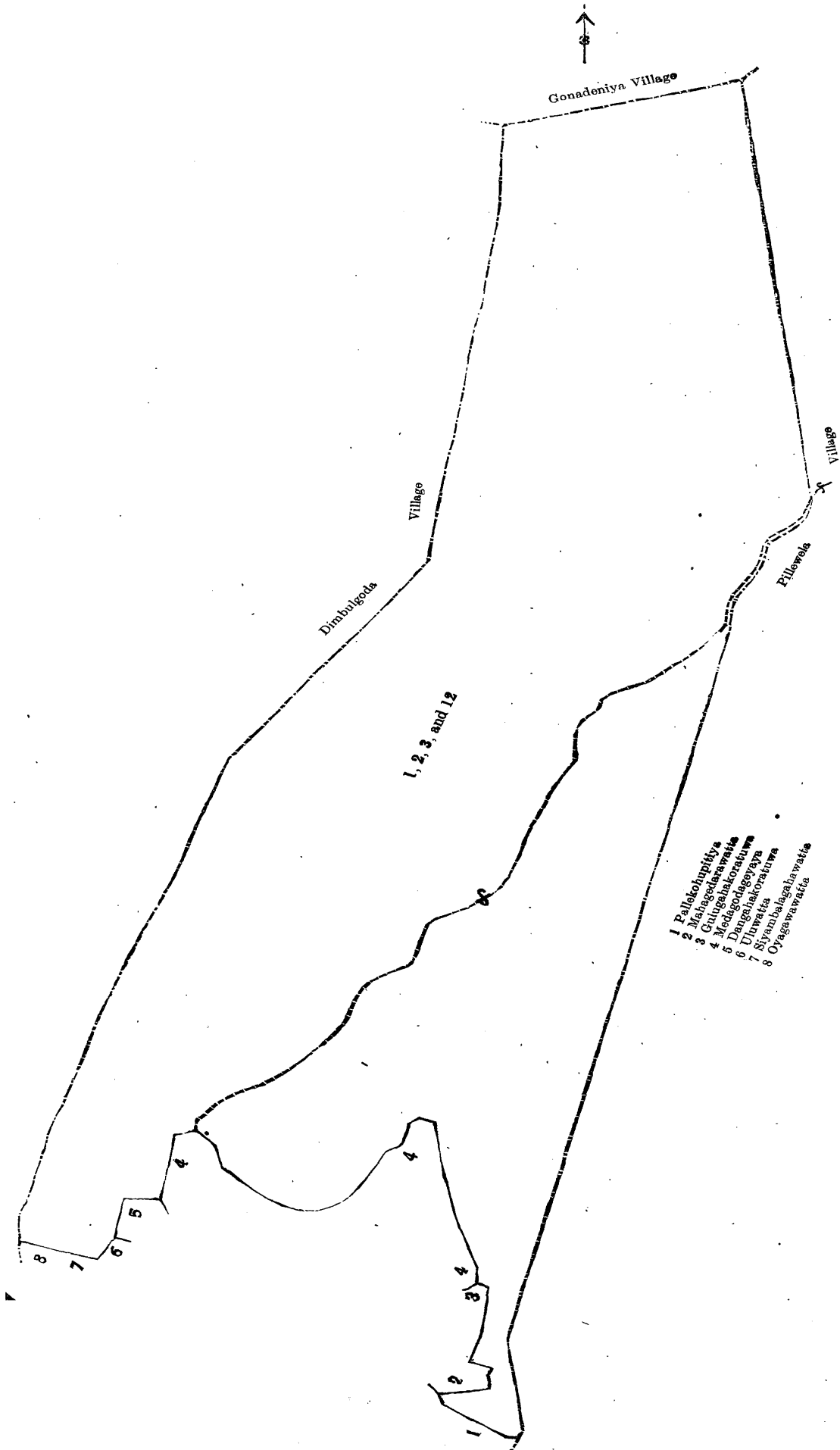
The following lots situated in the village of Medagoda, in the West Giruwa pattu of the Hambantota District, in the Southern Province, as described in the annexed certified tracing:—

Lot.	Name of Land.	Extent. A. R. P.
1	Uluwattahena, Dongahakoratuwa, Habbokkayaya, Palugahawelayaya, Paniwelhena	209 0 1
2	Palugahawelawewa	1 1 36
3	Habbokkehena	0 2 39
12	Galendawatta <i>alias</i> Gulugahakoratuwa, Mahagedara- watta	3 0 20
		<hr/> 214 1 16

and bounded as follows: on the north by the village limit of Gonadeniya; on the east by the village limit of Pillewela; on the south by Pallekohupitiya claimed by Edmund Gunaratna, Mudaliyar, Mahagedarawatta claimed by Don Lewis Ranasin Wellapuli, Gulugahakoratuwa claimed by ditto, Medagodageyaya claimed by Edmund Gunaratna, Mudaliyar, Dangahakoratuwa claimed by Wijelankara Jotiratna Ganitige Sedorisa and Crown, Uluwatta claimed by Singarakkara Nekatige Wattuwa, Siyambalahawatta claimed by Medagoda Silpage Donis Baba, Oyagawawatta claimed by ditto; on the west by the village limit of Dimbulgoda.

November 24, 1908.

W. E. WAIT,  
Special Officer.



Situation : Medagoda village in West Giruwa pattu of Hambantota District.

Preliminary plan 349.

Lot.	Name of Land.	Extent.	
		A.	R. P.
1	Uluwattahena, Dongahakoratuwa, Habbokkayaya, Palugahawelayaya, Paniwelhena ..	209	0 1
2	Palugahawelayawa ..	1	1 36
3	Habbokkehena ..	0	2 39
12	Galendawatta <i>alias</i> Gulugahakoratuwa, Mahagedaravatta ..	3	0 20
		<b>214</b>	<b>1 16</b>

Field sheets P 16  
4-12 & P 11  
52-60

Surveyor-General's Office,  
Colombo, March 25, 1908.  
Hambantota S. O 250

J. B. M. RIDOUT,  
for Surveyor-General.

**Order under Section 2 of "The Waste Lands Ordinances of 1897, 1899, 1900, and 1903,"  
declaring Land to be Crown Property.**

In the matter of the land commonly called or known as Bogahahena, situate in the village of Koholana, in the Giruwa Pattu West of the Hambantota District, in the Southern Province, and of "The Waste Lands Ordinances of 1897, 1899, 1900, and 1903."

THE notice required by section 1 of "The Waste Lands Ordinances of 1897, 1899, 1900, and 1903," having been duly published in manner prescribed by that section in respect of the above-named land (*vide* Notice No. 2,962), and no claim having been made to the said land or to any interest therein within the period of three months from the date specified in the said notice, I, Walter Ernest Wait, Special Officer appointed under section 28 of the said Ordinances, under and by virtue of the powers vested in me in that behalf by section 2 of the said Ordinances, do hereby on November 24, 1908, order and declare that the said land, as more fully described herein below, situate in the village of Koholana, in the Giruwa Pattu West of the Hambantota District, in the Southern Province, and shown as lot 4 in preliminary plan No. 226, and in the annexed certified tracing therefrom, and containing in extent 3 acres and 10 perches, is the property of the Crown.

*Description of the Land referred to.*

The following lots situated in the village of Koholana, in the West Giruwa pattu of the Hambantota District, in the Southern Province, as described in the annexed certified tracing:—

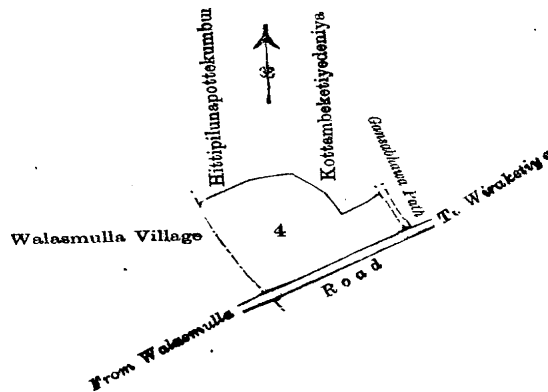
Preliminary plan 226.

Lot.	Name of Land.	Extent.	
		A.	R. P.
4	Bogahahena	3	0 10

and bounded as follows : on the north by Hitipilunapottekumbura claimed by Abeyisiri Narayana Wanigaratne Badalge Punchihamy, Kottambeketiyeeniya claimed by Don Davith Rajapaksa; on the east by the Gansabhawa path to Murutawela; on the south by the road from Wiraketiya to Walasmulla; on the west by the village limit of Walasmulla.

November 24, 1908.

W. E. WAIT,  
Special Officer.



Scale of 8 Chains to an Inch.

Situation : Koholana village in Giruwa Pattu West.  
Preliminary plan 226.

Lot.	Name of Land.	Extent.		
		A.	R.	P.
4	Bogahahena	3	0	10

Field sheet O 20  
8-16

Surveyor-General's Office,  
Colombo, January 27, 1908.  
Hambantota S. O. 251

J. B. M. RIDOUT,  
for Surveyor-General.

**Order under Section 2 of "The Waste Lands Ordinances of 1897, 1899, 1900, and 1903,"  
declaring Lands to be Crown Property.**

In the matter of the lands commonly called or known as Ebawala (pond), and Marandeminipitteniya (cemetery), situate in the village of Rawita, in the Pitigal korale of the Katugampola hatpattu of the Kurunegala District, in the North-Western Province, and of "The Waste Lands Ordinances of 1897, 1899, 1900, and 1903."

THE notice required by section 1 of "The Waste Lands Ordinances of 1897, 1899, 1900, and 1903," having been duly published in manner prescribed by that section in respect of the above-named lands (*vide* Notice No. 3,154), and no claim having been made to the said lands or to any interest therein within the period of three months from the date specified in the said notice, I, Frederick Lewis, Special Officer appointed under section 28 of the said Ordinances, under and by virtue of the powers vested in me in that behalf by section 2 of the said Ordinances, do hereby on November 28, 1908, order and declare that the said lands, as more fully described herein below, situate in the village of Rawita, in the Pitigal korale of the Katugampola hatpattu of the Kurunegala District, in the North-Western Province, and shown as lots 19 and 46 in preliminary plan No. 252, and in the annexed certified tracing therefrom, and containing in extent 1 acre 1 rood and 16½ perches, are the property of the Crown.

*Description of the Lands referred to.*

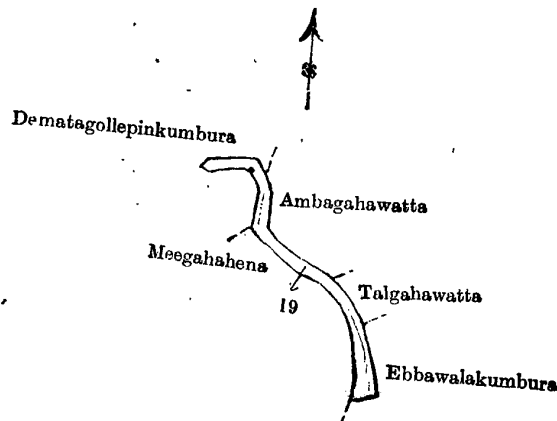
The following lots situated in the village of Rawita, in the Pitigal korale of the Katugampola hatpattu of the Kurunegala District, in the North-Western Province, as described in the annexed certified tracings:—

I.

Preliminary plan 252.

Lot.	Name of Land.	Extent.		
		A.	R.	P.
19	Ebawala (pond)	0	3	26½

and bounded as follows: on the north by the Dematagollepinkumbura claimed by Pannare pansala; on the east by the Ambagahawatta claimed by Wadu Vidanalage Baronchi Naide and others, Talgahawatta claimed by Kuruppu Mudiyanselage Appu Sinno and others, Ebbawalakumbura claimed by Kuragamu Arachchige Appuhamy and others; on the south by the Ebbawalakumbura claimed by Kuragamu Arachchige Appuhamy and others; on the west by Meegahahena claimed by Waduruwa Muhandiramalage Sinno Naide and others, Dematagollepinkumbura claimed by Pannare pansala.



Scale of 8 Chains to an Inch.

Situation : Rawita village in Pitigal korale of Kurunegala District.  
Preliminary plan 252.

Lot.	Name of Land.	Extent.		
		A.	R.	P.
19	Ebawala (pond)	0	3	26½

Field sheets I 17 17 17 &c.  
33 I 34 I 41

Surveyor-General's Office,  
Colombo, July 10, 1908.

R. S. TEMPLETON,  
Acting Surveyor-General.


## II.

## Preliminary plan 252.

Lot.	Name of Land.	Extent.
46	Marandeminipitteniya (cemetery)	0 1 30

and bounded as follows: on the north and east by Maranda-agarekele claimed by Crown; on the south by T. P. 152,745; on the west by Maranda-agarekele claimed by the Crown.

November 28, 1908.

FREDERICK LEWIS,  
Special Officer.

Scale of 8 Chains to an Inch.

Situation: Rawita village in Pitigal korale of Kurunegala District.

## Preliminary plan 252.

Lot.	Name of Land.	Extent.
46	Marandeminipitteniya (cemetery)	0 1 30

Field sheets I 17 33, I 17 34, I 17 41, &amp;c.

Surveyor-General's Office,  
Colombo, July 10, 1908.  
Kurunegala S. O. 95R. S. TEMPLETON,  
Acting Surveyor-General.**Order under Section 2 of "The Waste Lands Ordinances of 1897, 1899, 1900, and 1903,"  
declaring Lands to be Crown Property.**

In the matter of the lands commonly called or known as Galgodawewa (tank), Ambagahadulupotawewa (tank), Kadurugaskotuwewewa (tank), Ulpotawewa (tank), Diulghamulaiswetiya (tank), and Baruberalagewewa, situate in the village of Lenawa, in the Hetahaye korale of the Hiriyala hatpattu of the Kurunegala District, in the North-Western Province, and of "The Waste Lands Ordinances of 1897, 1899, 1900, and 1903."

THE notice required by section 1 of "The Waste Lands Ordinances of 1897, 1899, 1900, and 1903," having been duly published in manner prescribed by that section in respect of the above-named lands (*vide* Notice No. 3,155), and no claim having been made to the said lands or to any interest therein within the period of three months from the date specified in the said notice, I, John George Fraser, Special Officer appointed under section 28 of the said Ordinances, under and by virtue of the powers vested in me in that behalf by section 2 of the said Ordinances, do hereby on November 28, 1908, order and declare that the said lands, as more fully described herein below, situate in the village of Lenawa, in the Hetahaye korale of the Hiriyala hatpattu of the Kurunegala District, in the North-Western Province, and shown as lots R1,186, K1,187, N1,187, P1,187, Q1,187, and S1,187 in preliminary plan No. 2,461, and in the annexed certified tracings therefrom, and containing in extent 4 acres 1 rood and 5 perches, are the property of the Crown.

*Description of the Lands referred to.*

The following lots situated in the village of Lenawa, in the Hetahaye korale of the Hiriyala hatpattu of the Kurunegala District, in the North-Western Province, as described in the annexed certified tracings:—

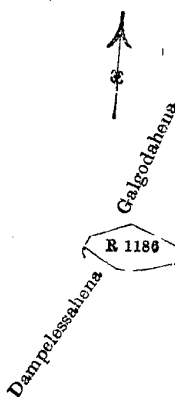
## I.

## Preliminary plan 2,461.

Lot.	Name of Land.	Extent.
R 1186	Galgodawewa (tank)	0 2 10

and bounded as follows: on the north and east by Galgodahena sold under the Waste Lands Ordinances to J. W. C. de Soysa; on the south by Dampellessahena sold under the Waste Lands Ordinances to J. W. C. de Soysa; on the west by Galgodahena sold under the Waste Lands Ordinances to J. W. C. de Soysa.





Scale of 8 Chains to an Inch.

Situation : Lenawa village in Hetahaya korale of Kurunegala District in North-Western Province.

Preliminary plan 2,461.

Lot.	Name of Land.	Extent. A. R. P.
R 1186	Galgodawewa (tank)	0 2 10

Field sheet I <sup>9</sup> 30, 31, 38, 39, 47

Surveyor-General's Office,  
Colombo, July 8, 1908.

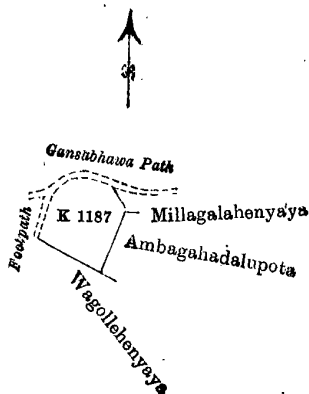
R. S. TEMPLETON,  
Acting Surveyor-General.

II.

Preliminary plan 2,461.

Lot.	Name of Land.	Extent. A. R. P.
K 1187	Ambagahadalupotawewa (tank)	1 0 20

and bounded as follows : on the north by a Gansabhawa path, Millagalahenyaya declared under the Waste Lands Ordinances to be the property of Tattawala Korallalage Punchi Dingiri Banda and others ; on the east by Ambagahadalupota claimed by Iniya Muidyanselage Punchihamy and others ; on the south by Wagollehenyaya sold under the Waste Lands Ordinances to J. W. C. de Soysa ; on the west by a footpath, a Gansabhawa path.



Scale of 8 Chains to an Inch.

Situation : Lenawa village in Hetahaya korale of Kurunegala District in North-Western Province.

Preliminary plan 2,461.

Lot.	Name of Land.	Extent. A. R. P.
K 1187	Ambagahadalupotawewa (tank)	1 0 20

Field sheet I <sup>9</sup> 30, 31, 38, 39, 47

Surveyor-General's Office,  
Colombo, July 8, 1908.

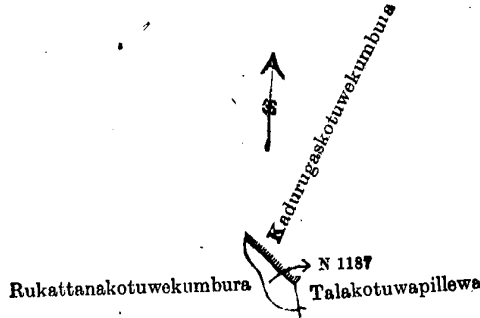
R. S. TEMPLETON,  
Acting Surveyor-General.

III.

Preliminary plan 2,461.

Lot.	Name of Land.	Extent.	
		A.	R. P.
N 1187	Kadurugaskotuwewewa (tank)	0	1 10

and bounded as follows : on the north by Kadurugaskotuwekumbura claimed by Herat Mudiyanse Lage Mudiyanse and others ; on the east by Talakotuwepillewa claimed by J. W. C. de Soysa and Herat Mudiyanse Lage Kiri Banda Kapurala and others ; on the south and west by Rukattanakotuwekumbura claimed by Karunakara Mudiyanse Lage Mudalihamy, Vel-Vidane, and others.



Scale of 8 Chains to an Inch.

Situation : Lenawe village in Hetahaya korale of Kurunegala District in North-Western Province.  
Preliminary plan 2,461.

Lot.	Name of Land.	Extent.	
		A.	R. P.
N 1187	Kadurugaskotuwewewa (tank)	0	1 10

9  
Field sheet I 30, 31, 38, 39, 47

Surveyor-General's Office,  
Colombo, July 8, 1908.

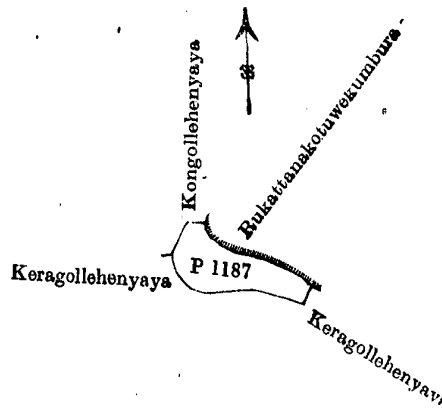
R. S. TEMPLETON,  
Acting Surveyor-General.

IV.

Preliminary plan 2,461.

Lot.	Name of Land.	Extent.	
		A.	R. P.
P 1187	Ulpotawewa (tank)	1	0 0

and bounded as follows : on the north by Kongollehenyaya sold under the Waste Lands Ordinances to J. W. C. de Soysa, Rukattanakotuwekumbura claimed by Karunakara Mudiyanse Lage Mudalihamy, Vel-Vidane and others ; on the east and south by Keragollehenyaya claimed by J. W. C. de Soysa ; on the west by Keragollehenyaya claimed by J. W. C. de Soysa, Kongollehenyaya sold under the Waste Lands Ordinances to J. W. C. de Soysa.



Scale of 8 Chains to an Inch.

Situation : Lenawe village in Hetahaya korale of Kurunegala District in North-Western Province.  
Preliminary plan 2,461.

Lot.	Name of Land.	Extent.	
		A.	R. P.
P 1187	Ulpotawewa (tank)	1	0 0

9  
Field sheet I 30, 31, 38, 39, 47

Surveyor-General's Office,  
Colombo, July 8, 1908.

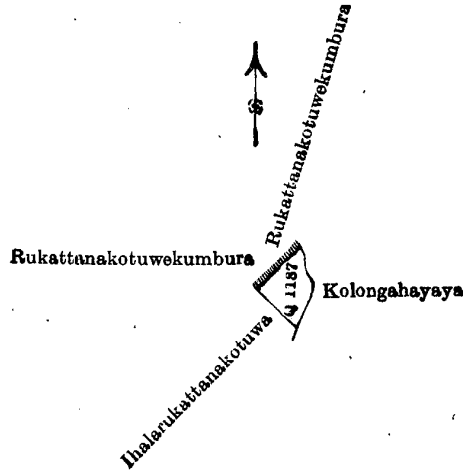
R. S. TEMPLETON,  
Acting Surveyor-General.

V.

Preliminary plan 2,461.

Lot.	Name of Land.	Extent.	
		A.	R. P.
Q 1187	Diulgahamulaiswetiya (tank)	0	2 0

and bounded as follows : on the north and east by Kolongahayaya claimed by J. W. C. de Soysa ; on the south by Ihala Rukattanakotuwa claimed by Hidanagedara Appuhamy ; on the west by Rukattanakotuwekumbura claimed by Karunakara Mudiyanse Lage Mudalihamy, Vel-Vidane, and others.



Scale of 8 Chains to an Inch.

Situation : Lenawe village in Hetahaye korale of Kurunegala District in North-Western Province.

Preliminary plan 2,461.

Lot.	Name of Land.	Extent.	
		A.	R. P.
Q 1187	Diulgahamulaiswetiya (tank)	0	2 0

Field sheet I 30, 31, 38, 39, 47

Surveyor-General's Office,  
Colombo, July 8, 1908.

R. S. TEMPLETON,  
Acting Surveyor-General.

VI.

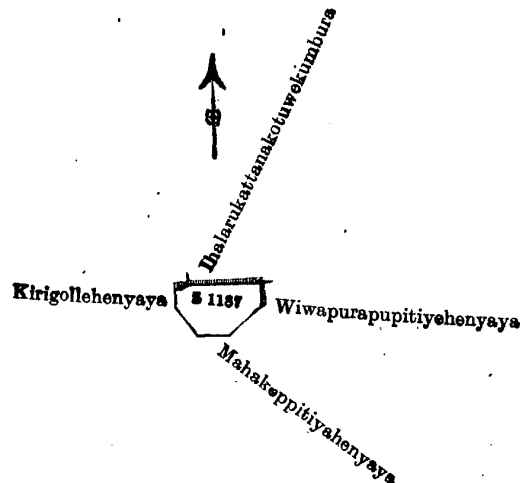
Preliminary plan 2,461.

Lot.	Name of Land.	Extent.	
		A.	R. P.
S 1187	Baruberalagewewa	0	3 5

and bounded as follows : on the north by Kirigollehenyaya claimed by J. W. C. de Soysa, Ihalarukattanakotuwekumbura claimed by Hidanagedara Appuhamy ; on the east by Wiwapurapupitiyehenyaya claimed by J. W. C. de Soysa ; on the south by Mahakeppitiyehenyaya claimed by J. W. C. de Soysa ; on the west by Kirigollehenyaya claimed by J. W. C. de Soysa.

November 28, 1908.

J. G. FRASER,  
Special Officer.



Scale of 8 Chains to an Inch.

Situation : Lenawe village in Hetahaye korale of Kurunegala District in North-Western Province.

Preliminary plan 2,461.

Lot.	Name of Land.	Extent. A. R. P.

Field sheet I <sup>9</sup> 30, 31, 38, 39, 47

Surveyor-General's Office,  
Colombo, July 8, 1908.  
Kurunegala S. O. 96

R. S. TEMPLETON,  
Acting Surveyor-General.

**Order under Section 4, Sub-section (1), of "The Waste Lands Ordinances, of 1897, 1899, 1900, and 1903."**

In the matter of the lands commonly called or known as Alanarawehena *alias* Wakatiyahena, Udawattehena, situate in the Village of Nannapurawa, in the Medagam pattu korale of the Wellassa division, in the Province of Uva, and of "The Waste Lands Ordinances of 1897, 1899, 1900, and 1903."

WHEREAS in pursuance of section 1 of the said Ordinances it was duly declared and notified on November 30, 1906, that if no claim to the lands commonly called or known as Alanarawehena *alias* Wakatiyahena, Udawattehena, situate in the village of Nannapurawa, in the Medagam pattu korale of the Wellassa division, in the Province of Uva, containing in extent 16 acres 1 rood and 3 perches and shown as lots 15n, 15m in preliminary plan No. 144, and in the annexed certified tracings therefrom, was made to Howard Orme Fox, Special Officer appointed under section 28 of the said Ordinances, within the period of three months from the date specified in the said notice, such lands would be deemed the property of the Crown and dealt with on account of the Crown (*vide* Notice No. 2,624) :

And whereas (1) Kinnarabowa Rajakaruna Anawalangu Mudiyansele Jayawardena Sudu Banda, Registrar, (2) W. R. Bibile made claim thereto, and John George Fraser, Special Officer appointed under section 28 of the said Ordinances made due inquiry into such claim ; and whereas the said 2nd claimant has withdrawn his claim to the said lands ; and whereas the said John George Fraser, Special Officer appointed under section 28 of the said Ordinances, and the said 1st claimant, with the consent of His Excellency the Governor, came to an agreement in writing concerning the said lands, under section 4, sub-section (1), of the said Ordinances : whereby it was ordered in pursuance of the agreement afore-mentioned, that the said 1st claimant should pay to the Government Agent at Badulla a sum of Rs. 80, as purchase amount for the said lands on or before September 19, 1907, and whereas the said claimant has duly paid the said amount, the said 1st claimant is hereby declared to be the purchaser of the said lands, as more fully described herein below.

*Description of the Lands referred to.*

The following lots situated in the village of Nannapurawa, in the Medagam pattu korale of the Wellassa division, in the Province of Uva, as described in the annexed certified tracings :—

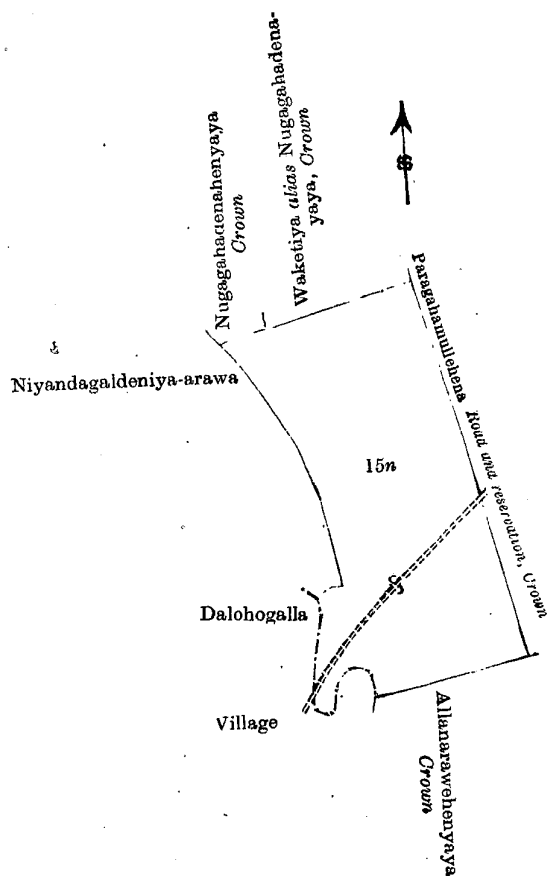
I.

Preliminary plan 144.

Lot.	Name of Land.	Extent. A. R. P.

and bounded as follows :—on the north by Nugagahadenahenyaya belonging to the Crown, Waketiya *alias* Nugagahadenayaya belonging to the Crown ; on the east by Paragahamullehena (road reservation) belonging to the Crown ; on the south by Alanarawehenyaya belonging to the Crown, the village limit of Dalohogalla ; and on the west by the village limit of Dalohogalla, Niyandagaldeniya-arawa claimed by Taldenagedara Hudu Banda.

[For Tracing see page 1791.]



Scale of 8 Chains to an Inch.

Situation : Nannapurawa village.

Preliminary plan 144.

Lot.	Name of Land.	Extent. A. R. P.
15n	Alanaravehena <i>alias</i> Wakatiyahena	13 0 6

Field sheet M <sup>3</sup> 53, 54—61, 62

Surveyor-General's Office,  
Colombo, September 1, 1908.

J. B. M. RIDOUT,  
for Surveyor-General.

II.

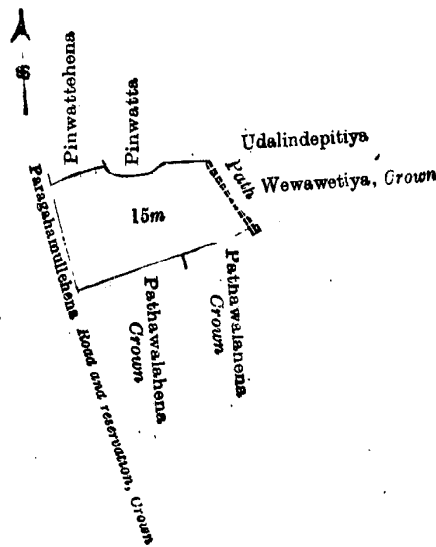
Preliminary plan 144.

Lot.	Name of Land.	Extent. A. R. P.
15m	Udawattehena	3 0 37

and bounded as follows : on the north by Pinwattchena belonging to Etpattiya Panadure Mudiyansele Utku Banda, Pinwatta claimed by ditto ; on the east by Udalindepitiyawewawetiya belonging to the Crown (a path) ; on the south by Pathawalahena belonging to the Crown ; and on the west by Paragahamullehena (road reservation) belonging to the Crown.

October 28, 1908.

H. O. Fox,  
Special Officer.



Scale of 8 Chains to an Inch.

Situation : Nannapurawa village.

Preliminary plan 144.

Lot.	Name of Land.	Extent. A. R. P.
15m	Udawattihena	3 0 37

Field sheet M <sup>3</sup> 53, 54—61, 62.

Surveyor-General's Office,  
Colombo, September 1, 1908.  
Uva S. O. 1,225

J. B. M. RIDOUT,  
for Surveyor-General.

**Order under Section 2 of "The Waste Lands Ordinances of 1897, 1899, 1900, and 1903,"  
declaring Land to be Crown Property.**

In the matter of the land commonly called or known as Pannilekandurekumbura, situate in the village of Kabillewela, in the Mahapalata korale of the Udukinda division, in the Province of Uva, and of "The Waste Lands Ordinances of 1897, 1899, 1900, and 1903."

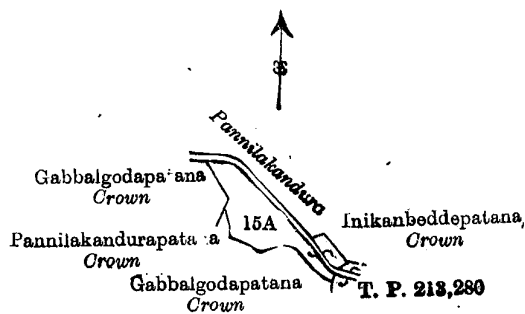
THE notice required by section 1 of "The Waste Lands Ordinances of 1897, 1899, 1900, and 1903," having been duly published in manner prescribed by that section in respect of the above-named land (*vide* Notice No. 3,141), and no claim having been made to the said land or to any interest therein within the period of three months from the date specified in the said notice, I, John George Fraser, Special Officer appointed under section 28 of the said Ordinances, under and by virtue of the powers vested in me in that behalf by section 2 of the said Ordinances, do hereby on November 28, 1908, order and declare that the said land, as more fully described herein below, situate in the village of Kabillewela, in the Mahapalata korale of the Udukinda division, in the Province of Uva, and shown as lot 15A in preliminary plan No. 118, and in the annexed certified tracing therefrom, and containing in extent 3 roods and 22 perches, is the property of the Crown.

*Description of the Land referred to.*

The land commonly called or known as Pannilakandurekumbura, situated in the village of Kabillewela, in the Mahapalata korale of the Udukinda division, in the Province of Uva, containing in extent 3 roods and 22 perches, shown as lot 15A in preliminary plan 118, and in the annexed certified tracing therefrom, and bounded as follows : on the north by the Pannilakandura, Inikanbeddepatana declared to be Crown property under the Waste Lands Ordinances ; on the east by Inikanbeddepatana declared to be Crown property under the Waste Lands Ordinances, T. P. 213,280 ; on the south by T. P. 213,280, Gabbalagodapatana declared to be Crown property under the Waste Lands Ordinances, Pannilakandurapatana declared to be Crown property under the Waste Lands Ordinances ; on the west by Pannilakandurapatana declared to be Crown property under the Waste Lands Ordinances, Gabbalagodapatana declared to be Crown property under the Waste Lands Ordinances.

November 28, 1908.

J. G. FRASER,  
Special Officer.



Scale of 8 Chains to an Inch.

Situation : Kabillawela village in Mahapalata korale of Badulla District.

Preliminary plan 118.

Lot.	Name of Land.	Extent. A. R. P.
15A	Pannilakandurekumbura	0 3 22

Field sheet M 51—59

Surveyor-General's Office,  
Colombo, June 23, 1908.  
Uva S. O. 1,226

W. C. S. INGLÉS,  
for Acting Surveyor-General.

**Order under Section 2 of "The Waste Lands Ordinances of 1897, 1899, 1900, and 1903,"  
declaring Land to be Crown Property.**

In the matter of the land commonly called or known as Bogahatennepahaladeniya, situate in the village of Karanemma, in the Medagampattu korale of the Wellassa division, in the Province of Uva, and of "The Waste Lands Ordinances of 1897, 1899, 1900, and 1903."

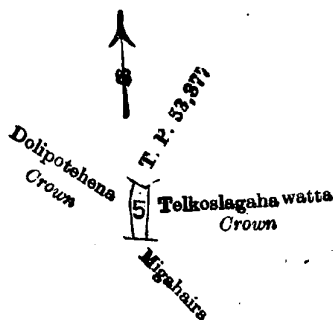
THE notice required by section 1 of "The Waste Lands Ordinances of 1897, 1899, 1900, and 1903," having been duly published in manner prescribed by that section in respect of the above-named land (*vide* Notice No. 3,138), and no claim having been made to the said land or to any interest therein within the period of three months from the date specified in the said notice, I, John George Fraser, Special Officer appointed under section 28 of the said Ordinances, under and by virtue of the powers vested in me in that behalf by section 2 of the said Ordinances, do hereby on November 28, 1908, order and declare that the said land, as more fully described herein below, situate in the village of Karanemma, in the Medagampattu korale of the Wellassa division, in the Province of Uva, and shown as lot 5 in preliminary plan No. 125, and in the annexed certified tracing therefrom, and containing in extent 25 perches, is the property of the Crown.

*Description of the Land referred to.*

The land commonly called or known as Bogahatennepahaladeniya, situated in the village of Karanemma, in the Medagampattu korale of the Wellassa division, in the Province of Uva, containing in extent 25 perches, shown as lot 5 in preliminary plan No. 125, and in the annexed certified tracing therefrom, and bounded as follows : on the north by T. P. 53,377 ; on the east by Telkoslagahawatta belonging to the Crown ; on the south by Migahaira claimed by Medawatta Ranhami ; on the west by Delipotehena belonging to the Crown.

November 28, 1908.

J. G. FRASER,  
Special Officer.



Scale of 8 Chains to an Inch.

Situation : Karanemma village in Medagam korale of Badulla District.

Preliminary plan 125.

Lot.	Name of Land.	Extent. A. R. P.
5	Bogahatennepahaladeniya	0 0 25

Field sheet M 38—46

Surveyor-General's Office,  
Colombo, June 15, 1908.  
Uva S. O. 1,227

W. C. S. INGLÉS,  
for Acting Surveyor-General.

**Order under Section 4, Sub-section (1), of "The Waste Lands Ordinances of 1897, 1899, 1900, and 1903,"  
declaring Land to be Crown Property.**

In the matter of the land commonly called or known as Puwakgaha-arawewewa, situate in the village of Aratumedilla, in the Medagam pattu korale of the Wellassa division, in the Province of Uva, and of "The Waste Lands Ordinances of 1897, 1899, 1900, and 1903."

WHEREAS in pursuance of section 1 of the said Ordinances it was duly notified on February 7, 1908, that if no claim to the land commonly called or known as Puwakgaha-arawewewa, situate in the village of Aratumedilla, in the Medagam pattu korale of the Wellassa division, in the Province of Uva, containing in extent 6 acres 2 roods and 38 perches and shown as lot 12 in preliminary plan No. 133, and in the annexed certified tracing therefrom, was made to John George Fraser, Special Officer appointed under section 28 of the said Ordinances, within the period of three months from the date specified in such notice, such land would be deemed the property of the Crown and dealt with on account of the Crown (*vide* Notice No. 2,945):

And whereas Gamagedara Konara Mudiyansele Appuhamy Gamarala of Aratumedilla made claim thereto, and whereas Alutgedara Bandara Menika sole heiress of the said claimant who is now dead has withdrawn the claim to the said land, I, John George Fraser, Special Officer appointed under section 28 of the said Ordinances, under and by virtue of the powers vested in me in that behalf by section 4 of the said Ordinances do hereby on November 24, 1908, order and declare under section 4, sub-section (1), of the said Ordinances, that the said land, as more fully described herein below, is the property of the Crown.

*Description of the Land referred to.*

The following lot situated in the village of Aratumedilla, in the Medagam pattu korale of the Wellassa division, in the Province of Uva, as described in the annexed certified tracing:—

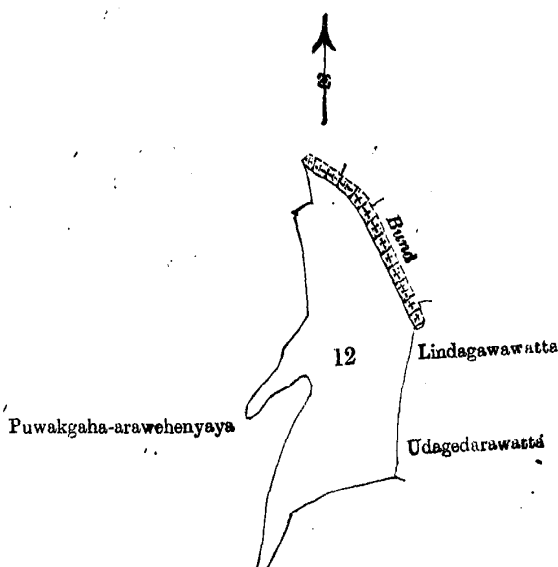
Preliminary plan 133.

Lot.	Name of Land.	Extent.	
		A.	R. P.
12	Puwakgaha-arawewewa	6	2 38

and bounded as follows: on the north by a bund; on the east by a bund, Lindagawawatta claimed by Appuhamy Gamarala, Udagedarawatta claimed by ditto; on the south and west by Puwakgaha-arawehenyaya sold under the Waste Lands Ordinances to A. K. Kariappar.

November 24, 1908.

J. G. FRASER,  
Special Officer.



Scale of 8 Chains to an Inch.

Situation: Aratumedilla village in Medagam pattu korale of Badulla District.

Preliminary plan 133.

Lot.	Name of Land.	Extent.	
		A.	R. P.
12	Puwakgaha-arawewewa	6	2 38

Field sheet M <sup>3</sup>  
55—63

Surveyor-General's Office,  
Colombo, December 19, 1907.  
Uva S. O. 1,228

J. B. M. RIDOUT,  
for Surveyor-General.