

Ceylon Government Gazette

Published by Authority.

No. 6,286—FRIDAY, JANUARY 8, 1909.

PART I.—General: Minutes, Proclamations, Appointments, and General Government Notifications.

PART II.—Legal and Judicial.

PART III.—Provincial Administration.

PART IV.—Land Settlement.

PART V.—Mercantile, Marine, Municipal, Local, &c.

Separate paging is given to each Part in order that it may be filed separately.

Part IV.—Land Settlement.

	PAGE		PAGE
Preliminary Notices	1	Final Orders	—

PRELIMINARY NOTICES.

Notice under "The Waste Lands Ordinances of 1897, 1899, 1900, and 1903."

TAKE notice that unless within three months from January 8, 1909, the persons, if any, who claim any interest in the lands hereinafter mentioned or in any one or more of such lands or to some interest therein make claim in person or in writing to the said lands or any of them or to some interest therein to J. G. Fraser, Esq., Special Officer appointed under section 28 of "The Waste Lands Ordinances, 1897, 1899, 1900, and 1903," at his office at Hill House, Mutwal, Colombo:

Such Special Officer, in pursuance of the powers vested in him by the said Ordinances, will declare by writing under his hand that the said lands or such of them, as to which no claim has been made, are the property of the Crown.

J. G. FRASER,
Special Officer.

Description of the Lands referred to.

The following lots situated in the village of Embalagedara, in the Hinidum pattu of the Galle District, in the Southern Province, as described in the annexed certified tracings:—

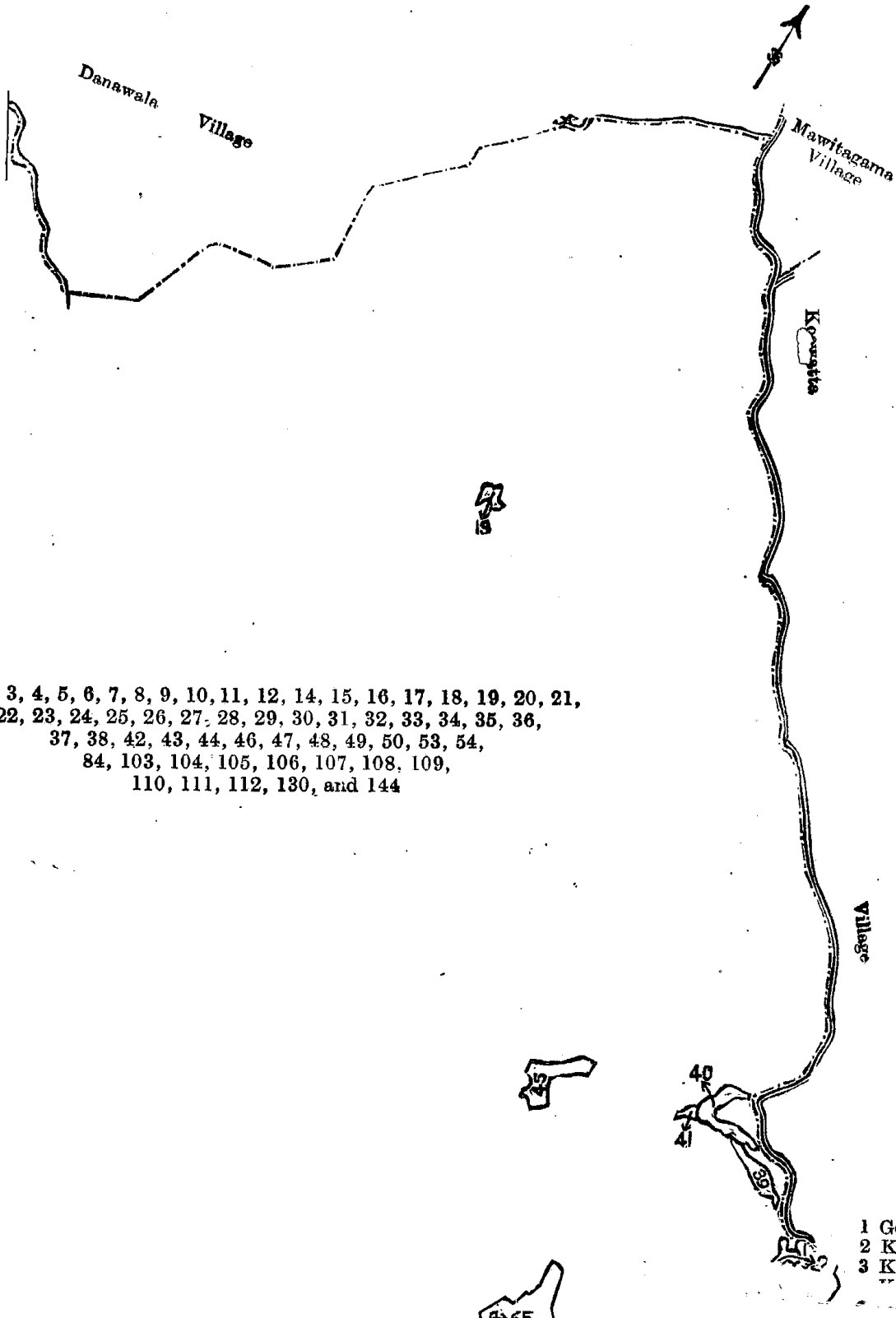
I.

Preliminary plan 474.

Lot.	Name of Land.	Extent.		
		A.	R.	P.
1	Imaelahenedeniya	0	0	6
2	Do.	0	0	12
3	Debalekandehenedeniya	0	1	30
4	Pamankadakumburedeniya	0	1	7
5	Do.	0	0	26
6	Pamankadadeniya	0	0	14
7	Pamankadakumburegodella	0	3	12
8	Pamankadakumburedeniya	0	0	36
9	Pamankadakumbura	4	2	29
10	Pamankadakumburegodella	0	0	38
11	Pamankadakumburedeniya	0	0	32
12	Do.	1	0	10
14	Nawalahenekoratuwa	0	0	35

Lot.	Name of Land.	Extent.		
		A.	R.	P.
15	Debalekandehenedeniya <i>alias</i> Gulanehenedeniya	0	0	8
16	Tennepitahenedeniya	0	1	20
17	Do.	0	0	14
18	Do.	0	1	25
19	Dummalahenedeniya	0	1	35
20	Mahadikhenenedeniya	4	2	0
21	Hathhaulhenenedeniya	8	0	5
22	Punchidikhenenedeniya	2	2	7
23	Do.	0	1	7
24	Dummalahenedeniya	1	0	6
25	Do.	1	3	14
26	Do.	0	3	18
27	Punchidikhenenedeniya	3	3	18
28	Dummalahenedeniya	0	0	30
29	Polgahawilahenedeniya	0	1	14
30	Do.	0	1	9
31	Do.	2	0	21
32	Muttettuhena, Delugahahena <i>alias</i> Galpottihena, Galpottihena, Polgahawilahena, Tennepitahena, Hatahaulhena, Punchidikhena, Mahadikhena, Dummalahena, Kanteriyannahena, Yagalagadahena, Punchinawalahena, Andanagalahena, Suduwellawehena, Pamankadagodella, Nawalahena, Elipallehena, Ela-addaraokanda, Hiwattawalahena, Kaludiyawalagawahena	1,181	0	32
33	Punchinawalahenedeniya	0	1	22
34	Yalagodadeniya	1	0	28
35	Suduwellawedeniya	16	2	10
36	Suduwellawegodella	1	0	11
37	Do.	2	2	32
38	Kanateriyaneokanda, Andanagalaokanda	1	3	22
42	Udumulleadeniya	0	3	26
43	Udumullekumburedeniya	10	1	28
44	Udumullekumburegodella	1	2	24
46	Udumullekulana	0	0	17
47	Polgahawilahenedeniya	2	0	39
48	Do.	0	0	28
49	Annasigalagawakoratuwa	0	0	13
50	Udumullekumburemedagodella	0	2	37
53	Kaluthewalagawahena	0	2	5
54	Kaluthewalagawawatta	0	1	9
84	Benwala	0	1	15
103	Mahadekandekumburedeniya	0	1	8
104	Pinnatekumbura, Mahakandekumbura, Hiwattewalakumbura, Godapasbemmekumbura	12	2	37
105	Mahadekandekumbur godella	2	2	36
106	Godapasbemmekumburegodella	0	1	21
107	Godapasbemmekumbura	0	0	3
108	Do.	0	0	7
109	Do.	0	1	19
110	Kurundugahawela	0	1	1
111	Hiwattewalahenedeniya	2	0	13
112	Do.	0	0	34
130	Kantherianahenedeniya	0	1	1
144	Horatuduwa	1	3	8
		1,279	2	4

and bounded as follows: on the north by the village limit of Danawala; on the east by the village limit of Mawitagama, the village limit of Koswatta, Gorakagahayatawatta claimed by Kukululiyana Dingi Appu and others, Kaludiyawalagawaliyadda claimed by ditto, Karendeniyekumbura claimed by Don Pedris Edirisingha and others, Himagalheneasweddumekumbura claimed by ditto, Muttettuheneawatta claimed by Embalagedaragamage Ediri Appu, Himagalheneasweddumekumbura claimed by Don Pedris Edirisingha and others, Benegodella claimed by Edirisingha Pedris and others, Benegawakumbura claimed by ditto, Kanateriyana-kumbura claimed by ditto, Indigahakumburegodella claimed by Galahenage Hendrick and others, Kanateriyankumbura claimed by Pedris Edirisingha and others, Indigahakumburedeniya claimed by Edirisingha Pedris, Kanateriyankumbura claimed by Pedris Edirisingha and others, Indigahakumburedeniya *alias* Kanateriyankumbura claimed by Edirisingha Pedris and others, Kanateriyankumbura claimed by ditto, Purankumburedeniya *alias* Nagodayagekella claimed by Senanayaka Dasilleanage Sinnon Appu and others, Kanateriyankumbura claimed by Edirisingha Pedris and others, Kanateriyanehenedeniya *alias* Aswedduma claimed by Don Pedris Edirisingha and others, Kanateriyankumbura claimed by Edirisingha Pedris and others, Kanateriyanehenedeniya claimed by Edirisingha Don Pedris and others, Asweddumakumbura claimed by Atukoralage Baron Sinno, Asweddumegodellawatta claimed by Edirisingha Segoris, Kendalpaluwa claimed by Edirisingha Segoris and others, Moderawatta claimed by Pahalamedagamage Nikulas and others; on the south by the Gin-ganga, Pinwattemoderawatta claimed by Edirisingha Segoris, Gin-ganga; on the west by the village limits of Habarakada.



Situation : Embalagedara village in Hinidum pattu of Galle District.

Preliminary plan 474.

Lot.	Name of Land.	Extent.	
		A.	R. P.
1	Imalahenedeniya	0	0 6
2	Do.	0	0 12
3	Debalekandehenedeniya	0	1 30
4	Pamankadakumburedeniya	0	1 7
5	Do.	0	0 26
6	Pamankadadeniya	0	0 14
7	Pamankadakumburegodella	0	3 12
8	Pamankadakumburedeniya	0	0 36
9	Pamankadakumbura	4	2 29
10	Pamankadakumburegodella	0	0 38
11	Pamankadakumburedeniya	0	0 32
12	Do.	1	0 10
14	Nawalahenekoratuwa	0	0 35
15	Debalekandehenedeniya <i>alias</i> Gulanehenedeniya	0	0 8
16	Tennepitahenedeniya	0	1 20
17	Do.	0	0 14
18	Do.	0	1 25
19	Dummalahenedeniya	0	1 35
20	Mahadikhenedeniya	4	2 0
21	Hathhaulhenedeniya	8	0 5
22	Punchidikhenedeniya	2	2 7
23	Do.	0	1 7
24	Dummalahenedeniya	1	0 6
25	Do.	1	3 14
26	Do.	0	3 18
27	Punchidikhenedeniya	3	3 18
28	Dummalahenedeniya	0	0 30
29	Polgahawilahenedeniya	0	1 14
30	Do.	0	1 9
31	Do.	2	0 21
32	Muttettuhena, Delugahahena <i>alias</i> Galpottihena, Galpottihena, Polgahawilahena, Tennepitahena, Hatahaulhena, Punchidikhena, Mahadikhena, Dummalahena, Kanteriyanaahena, Yagalagoda-hena, Punchinawalahena, Andanagalahena, Sudu-wellawehena, Pamankadagodella, *Nawalahena, Elipallehena, Ela-addaraokanda, Hiwattawala-hena, Kaludiyawalagawahena	1,181	0 32
33	Punchinawalahenedeniya	0	1 22
34	Yalagodadeniya	1	0 28
35	Suduwellawedeniya	16	2 10
36	Suduwellawegodella	1	0 11
37	Do.	2	2 32
38	Kanateriyaneokanda, Andanagalaokanda	1	3 22
42	Udumulledeniya	0	3 26
43	Udumullekumburedeniya	10	1 28
44	Udumullekumburegodella	1	2 24
46	Udumullekulana	0	0 17
47	Polgahawilahenedeniya	2	0 39
48	Do.	0	0 28
49	Annasigalagawakoratuwa	0	0 13
50	Udumullekumburemedagodella	0	2 37
53	Kaluthewalagawahena	0	2 5
54	Kaluthewalagawawatta	0	1 9
84	Benwala	0	1 15
103	Mahadekandekumburedeniya	0	1 8
104	Pinnatekumbura, Mahakandekumbura, Hiwattewela-kumbura, Godapusbemmekumbura	12	2 37
105	Mahadekandekumburegodella	2	2 36
106	Godapasbemmekumburegodella	0	1 21
107	Godapasbemmekumbura	0	0 3
108	Do.	0	0 7
109	Do.	0	1 19
110	Kurundugahawela	0	1 1
111	Hiwattewalahenedeniya	2	0 13
112	Do.	0	0 34
130	Kantherianaahenedeniya	0	1 1
144	Horatuduwa	1	3 8
		1,279	2 4

Lots excluded.				Extent.		
Lot.		Name of Land.		A.	R.	P.
13	..	Nawalahenewatta	0	1	2
39	..	Andanagalaokandedeniya	0	2	14
40	..	Andanagalaokandekumbura	1	0	4
41	..	Andanagalaokanda	0	0	24
45	..	Annasigalakumbura	1	1	3
65	..	Udumullekumburegodella	0	0	4
66	..	Udumullekumbura, Delgahakumbura	9	1	20
67	..	Udumullekumburedeniya	0	0	18
68	..	Do.	0	0	12
69	..	Do.	0	0	27
70	..	Delgahakumburedeniya	0	0	7
87	..	Indigahawatta <i>alias</i> Kanateriyenewatta	0	0	19
113	..	Hiwattewalahenedeniya	1	1	32
114	..	Do.	0	0	11
115	..	Pinnatekumbura	0	0	11
143	..	Do.	0	0	37
				<u>15</u>	<u>0</u>	<u>5</u>

Field sheets O 24—32, O 17—25, O 18—26, and O 33—41

Surveyor-General's Office,
Colombo, September 11, 1908.

J. B. M. RIDOUT,
for Acting Surveyor-General.

II.

Preliminary plan 474.

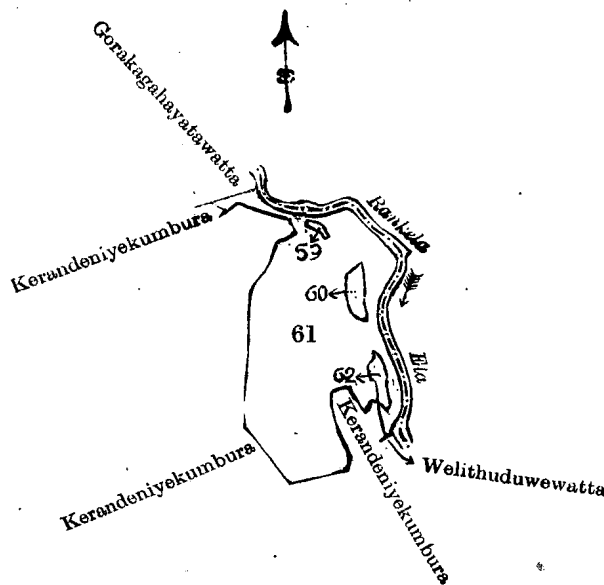
Lot.		Name of Land.		Extent.		
				A.	R.	P.
61	..	Kerandenyehena	5	0	11

and bounded as follows: on the north by Gorakagahayatawatta claimed by Kukul Liyanage Dingi Appu and others, Rankela-ela; on the east by Rankela-ela; on the south by Welithuduwwatta claimed by R. D. S. Wijewanta and others, Kerandenyekumbura claimed by Don Pedris Edirisingha and others; on the west by Kerandenyekumbura claimed by Don Pedris Edirisingha and others.

NOTE.—The following lots lying within the above boundaries are excluded from this part of the notice, and their aggregate acreage of 1 rood and 3 perches is not included in the acreage of 5 acres and 11 perches given above:—

Preliminary plan 474.

Lot.		Name of Land.		Extent.		
				A.	R.	P.
59	..	Kerandenyekumbura	0	0	4
60	..	Do.	0	0	20
62	..	Do.	0	0	19
				<u>0</u>	<u>1</u>	<u>3</u>



Scale of 8 Chains to an Inch.

Situation : Embalagedara village in Hinidum pattu of Galle District.

Preliminary plan 474.

Lot.	Name of Land.	Extent.		
		A.	R.	P.
61 ..	Kerandenyehena ..	5	0	11
<i>Lots excluded.</i>				
59 ..	Kerandenyekumbura ..	0	0	4
60 ..	Do. ..	0	0	20
62 ..	Do. ..	0	0	19
		0	1	3

Field sheet O 18—⁹26

Surveyor-General's Office,
Colombo, August 6, 1908.

J. B. M. RIDOUT,
for Acting Surveyor-General.

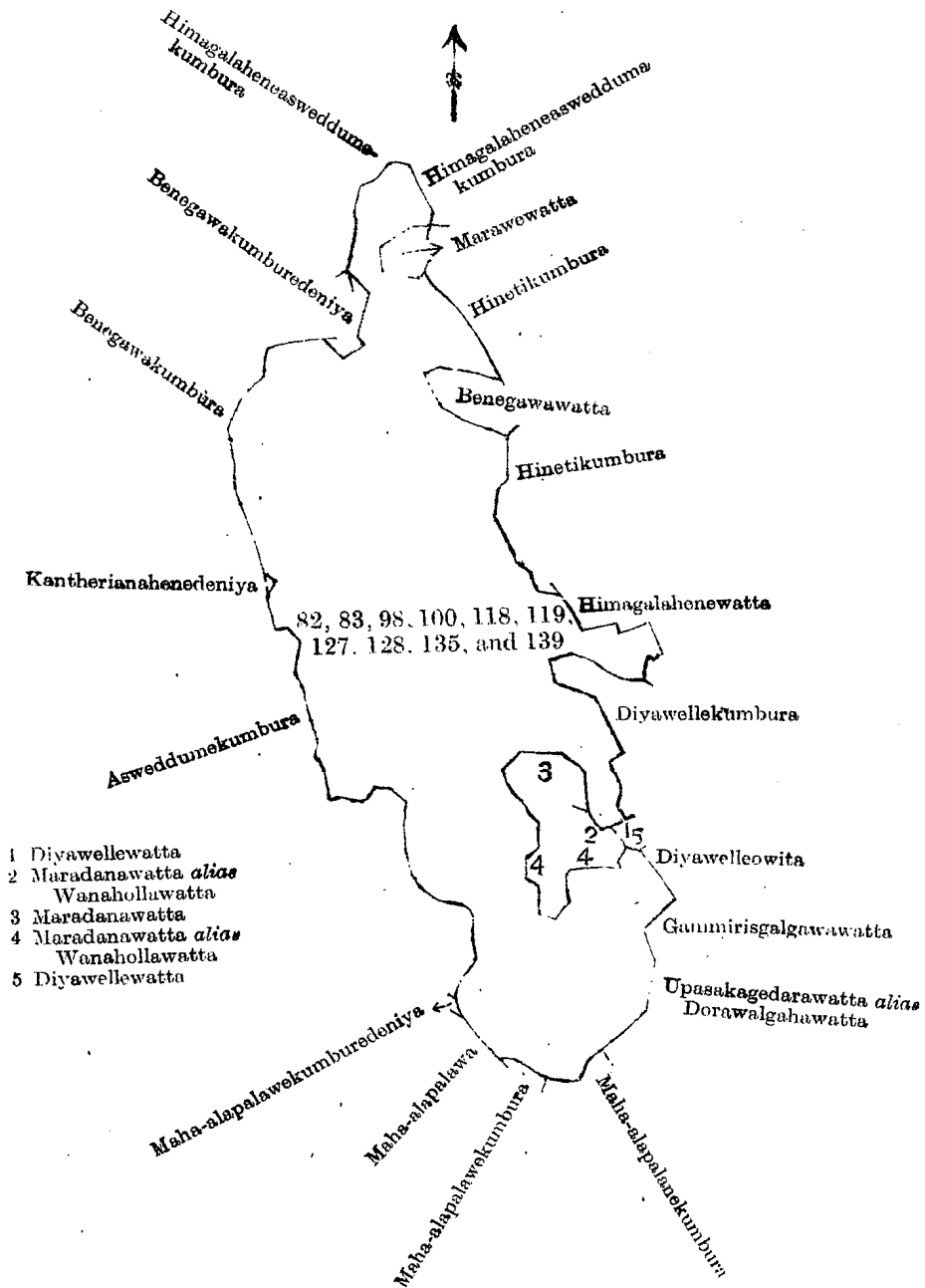
III.

Preliminary plan 474.

Lot.	Name of Land.	Extent.		
		A.	R.	P.
82 ..	Benagawagodella <i>alias</i> Marawegodella ..	0	1	7
8 ..	Marawewatta ..	0	3	4
98 ..	Benagawawatta ..	0	1	27
100 ..	Benagawawattekebella ..	0	1	30
118 ..	Marawewattehena, Heenatigoipalehena, Gulangodehena, Hinigalhena, Galpottihena, Alapalawehena, Alapalawehenekella ..	27	3	37
119 ..	Himagalhenawattekella ..	0	1	12
127 ..	Diyawaladeniya ..	0	3	12
128 ..	Do. ..	0	0	11
135 ..	Diyawellawatta ..	0	1	11
139 ..	Gambiriswalawatta ..	0	0	35
		31	2	26

and bounded as follows : on the north by Himagalaheneasweddumakumbura claimed by Don Pedris Edirisingha and others ; on the east by Himagalaheneasweddumakumbura claimed by Don Pedris Edirisingha and others, Marawewatta claimed by Edirisingha Alwis and others, Hinetikumbura claimed by Don Pedris Edirisingha and others, Benegawawatta claimed by Embalagederagamage Odiris, Hinetikumbura claimed by Don Pedris Edirisingha and others, Himagalahenewatta claimed by Don Pedris Edirisingha, Diyawellekumbura claimed by Don Pedris Edirisingha and others, Diyawellewatta claimed by Embalagedera Gamage Don Davith and others, Maradanawatta *alias* Wanahollawatta claimed by Embalagederagamage Elias and others, Maradanawatta claimed by Elbodagamage Adiris and others, Maradanawatta *alias* Wanahollawatta claimed by Embalagederagamage Elias and others, Diyawellewatta claimed by Embalagederagamage Davith and others, Diyawelleowita claimed by R. de S. Wijewanta, Gammirisgalawawatta claimed by Embalagederagamage Simanaris and others, Upasakagedarawatta *alias* Dorawalgalhawatta claimed by Edirisingha Alisan Appu ; on the south by Upasakagedarawatta *alias* Dorawalgalhawatta claimed by Edirisingha Alisan Appu, Maha-alapalanekumbura claimed by Edirisingha Sadiris and others, Maha-alapalawekumbura claimed by Edirisingha Sagiris and others, Maha-alapalawa claimed by ditto ; on the west by Maha-alapalawekumburedeniya claimed by Edirisingha Sagiris and others, Asweddumekumbura claimed by Atukoralage Baron Sinno, Kantherianahenedeniya claimed by Edirisingha Pedris and others, Benegawakumbura claimed by ditto, Benegawakumburadeniya claimed by ditto, Himagalaheneasweddumekumbura claimed by Don Pedris Edirisingha and others.

[For Tracing see page 8.]



Scale of 8 Chains to an Inch.

Situation : Embalagedara village in Hinidum pattu of Galle District.

Preliminary plan 474.

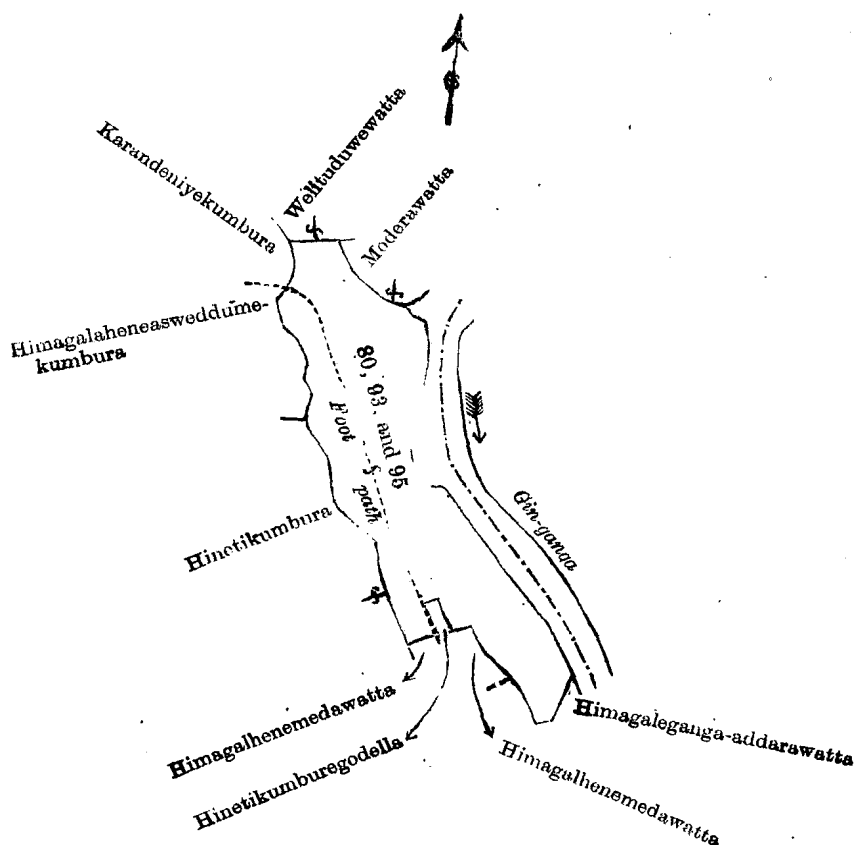
Lot.	Name of Land.	Extent.		
		A.	R.	P.
82	Benagawagodella <i>alias</i> Marawegodella	0	1	7
83	Marawewatta	0	3	4
98	Benagawawatta	0	1	27
100	Benagawawattekebella	0	1	30
118	Marawewattehena, Heenatigoipalehena, Gulangodehena, Hinigalhena, Galpottihena, Alapalawehena, Alapalawehenekella	27	3	37
119	Himagalhenawattekella	0	1	12
127	Diyawaladeniya	0	3	12
128	Do.	0	0	11
135	Diyawellawatta	0	1	11
139	Gambiriswalawatta	0	0	35
		31	2	26

IV.

Preliminary plan 474.

Lot.	Name of Land.	Extent.		
		A.	R.	P.
80 ..	Ratmalgodella	0	2	8
93 ..	Imagalhena, Imagalhenekebella, Galpottenekebella <i>alias</i> Imagalhenekella, Imagalhenemedakella ..	8	0	18
95 ..	Hinatikumburegodella	0	0	4
		<hr/>	<hr/>	<hr/>
		8	2	30

and bounded as follows : on the north by Welituduwewatta claimed by R. de S. Wijewanta and others, Modarawatta claimed by Mawitagamage Agoris and others ; on the east by the Gin-ganga, Himagaleganga-addarawatta claimed by Don Arnolis Edirisinhe ; on the south by Himagaleganga-addarawatta claimed by Don Arnolis Edirisinhe, Himagalhenemedawatta claimed by Atukoralege Baron Sinno, Hinatikumburegodella claimed by Embalagodagama Elias, a footpath, Himagalhenemedawatta claimed by Atukoralege Baron Sinno ; on the west by Hinatikumbura claimed by Don Pediris Edirisinhe and others Himagalheneasweddumakumbura claimed by ditto, Karandeniye-kumbura claimed by ditto.



Scale of 8 Chains to an Inch.

Situation : Embalagedara village in Hinidum pattu of Galle District.

Preliminary plan 474.

Lot.	Name of Land.	Extent.		
		A.	R.	P.
80 ..	Ratmalgodella	0	2	8
93 ..	Imagalhena, Imagalhenekebella, Galpottenekebella <i>alias</i> Imagalhenekella, Imagalhenemedakella ..	8	0	18
95 ..	Hinatikumburegodella	0	0	4
		<hr/>	<hr/>	<hr/>
		8	2	30

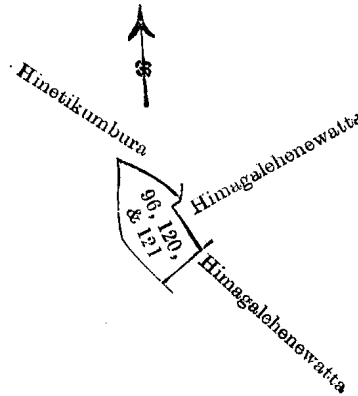
Field sheet O 18—26⁹

V.

Preliminary plan 474.

Lot.	Name of Land.	Extent.		
		A.	R.	P.
96 ..	Himagalehena ..	0	2	1
120 ..	Himagalehenewatta ..	0	0	15
121 ..	Do. ..	0	1	30
		<hr/>		
		1	0	6

and bounded as follows : on the north by Hinatikumbura claimed by Don Pediris Edirisinhe and others ; on the east by Himagalalenewatta claimed by Kankanage Pichoris ; on the south by Himagalalenewatta claimed by Don Pediris Edirisinhe ; on the west by Hinatikumbura claimed by Don Pediris Edirisinhe.



Scale of 8 Chains to an Inch.

Situation : Embalagedara village in Hinidum pattu of Galle District.

Preliminary plan 474.

Lot.	Name of Land.	Extent.		
		A.	R.	P.
96 ..	Himagalehena ..	0	2	1
120 ..	Himagalehenewatta ..	0	0	15
121 ..	Do. ..	0	1	30
		<hr/>		
		1	0	6

Field sheet O⁹₁₈₋₂₆

Surveyor-General's Office
Colombo, November 24, 1908.
3,295

J. B. M. RIDOUT,
for Acting Surveyor-General.
Galle S. O. 1—1909

Notice under "The Waste Lands Ordinances of 1897, 1899, 1900, and 1903."

TAKE notice that unless within three months from January 8, 1909, the persons, if any, who claim any interest in the lands hereinafter mentioned or in any one or more of such lands make claim in person or in writing to the said lands or any of them or to some interest therein to F. Lewis, Esq., Special Officer appointed under section 28 of "The Waste Lands Ordinances, 1897, 1899, 1900, and 1903," at his office at Hill House, Mutwal, Colombo :

Such Special Officer, in pursuance of the powers vested in him by the said Ordinances, will declare by writing under his hand that the said lands or such of them, as to which no claim has been made are the property of the Crown.

FREDERICK LEWIS,
Special Officer.

Description of the Lands referred to.


The following lots situated in the village of Manikgoda, in the Weligam korale of the Matara District, in the Southern Province, as described in the annexed certified tracings :—

I.

Preliminary plan 552.

Lot.	Name of Land.	Extent.		
		A.	R.	P.
77 ..	Ihalaokandekumbura ..	0	0	9
78 ..	Do. ..	0	0	7
		<hr/>		
		0	0	16

and bounded as follows: on the north and east by Alawattagodahena claimed by the Crown; on the south and west by Ihalaokandakumbura claimed by A. Davidhamy and others.



Scale of 8 Chains to an Inch.

Situation: Manikgoda village in Weligam korale of Matara District.

Preliminary plan 552.

Lot.	Name of Land.			Extent.		
				A.	R.	P.
77	Ihalaokandakumbura	0	0	9
78	Do.	0	0	7
				0	0	16

Field sheet O¹⁹_{21—29}

Surveyor-General's Office,
Colombo, November 24, 1908.

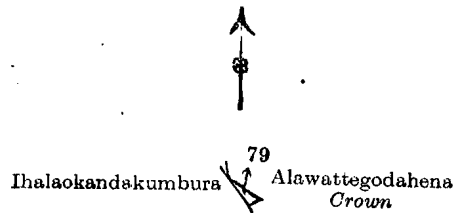
J. B. M. RIDOUT,
for Acting Surveyor-General.

II.

Preliminary plan 552.

Lot.	Name of Land.			Extent.		
				A.	R.	P.
79	Ihalaokandakumbura	0	0	3

and bounded as follows: on the north and east by Alawattagodahena claimed by the Crown; on the south and west by Ihalaokandakumbura claimed by A. Davithamy and others.



Scale of 8 Chains to an Inch.

Situation: Manikgoda village in Weligam korale of Matara District.

Preliminary plan 552.

Lot.	Name of Land.			Extent.		
				A.	R.	P.
79	Ihalaokandakumbura	0	0	3

Field sheet O¹⁹_{21—29}

Surveyor-General's Office,
Colombo, November 24, 1908.

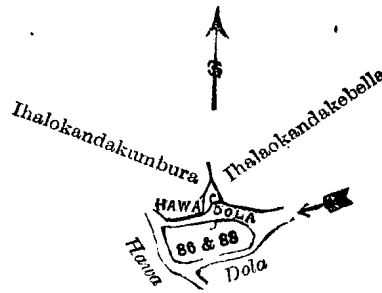
J. B. M. RIDOUT,
for Acting Surveyor-General.

III.

Preliminary plan 552.

Lot.	Name of Land.			Extent.		
				A.	R.	P.
86	Ihalaokandekabella	0	0	12
88	Do.	0	2	4
				0	2	16

and bounded as follows: on the north by the Hawadola, Ihalaokandakumbura claimed by Valapalage Don Davith and others, Ihalaokandekabella claimed by N. H. Hinni Appu and others, the Hawadola; on the east, south, and west by the Hawadola.



Scale of 8 Chains to an Inch.

Situation : Manikgoda village in Weligam korale of Matara District.

Preliminary plan 552.

Lot.	Name of Land.			Extent.		
				A.	R.	P.
86	Ihalaokandakebella	0	0	12
88	Do.	0	2	4
				0	2	16

Surveyor-General's Office,
Colombo, November 24, 1908.
3,296

Field sheet O 19
21—29

J. B. M. RIDOUT,
for Acting Surveyor-General.
Matara S. O. 1—1909

Notice under "The Waste Lands Ordinances of 1897, 1899, 1900, and 1903."

TAKE notice that unless within three months from January 8, 1909, the persons, if any, who claim any interest in the land hereinafter mentioned make claim in person or in writing to the said land or to some interest therein to F. Lewis, Esq., Special Officer appointed under section 28 of "The Waste Lands Ordinances, 1897, 1899, 1900, and 1903," at his office at Hill House, Mutwal, Colombo :

Such Special Officer, in pursuance of the powers vested in him by the said Ordinances, will declare by writing under his hand that the land, to which no claim has been made, is the property of the Crown.

FREDERICK LEWIS,
Special Officer.

Description of the Land referred to.

The land commonly called or known as Hunugodawatta, situated in the village of Kerawakbokka, in the Weligam korale of the Matara District, in the Southern Province, containing in extent 4 acres and 29 perches, shown as lot 43 in preliminary plan 547 and in the annexed certified tracing therefrom, and bounded as follows : on the north by Liyadipaliya claimed by Don Andreas de Silva Boralessa Appuhamy, Hunugodaudamalla claimed by J. D. Boralessa Appuhamy ; on the east and south by the village limit of Ketanwila ; on the west by Ambagahagodellawatta claimed by Don Abraham Gunaratne Yapa and others, Liyadipaliya claimed by Don Andreas de Silva Boralessa Appuhamy.



Scale of 8 Chains to an Inch.

Situation : Kerawakbokka village in Weligam korale.

Preliminary plan 547.

Lot.	Name of Land.			Extent.		
				A.	R.	P.
43	Hunugodawatta	4	0	29

Surveyor-General's Office,
Colombo, November 24, 1908.
3,297

Field sheet O 19
20—28

J. B. M. RIDOUT,
for Acting Surveyor-General.
Matara S. O. 2—1909

Notice under "The Waste Lands Ordinances of 1897, 1899, 1900, and 1903."

TAKE notice that unless within three months from January 8, 1909, the persons, if any, who claim any interest in the lands hereinafter mentioned or in any one or more of such lands make claim in person or in writing to the said lands or any of them or to some interest therein to W. E. Wait, Esq., Special Officer appointed under section 28 of "The Waste Lands Ordinances, 1897, 1899, 1900, and 1903," at his office at Hill House, Mutwal, Colombo :

Such Special Officer, in pursuance of the powers vested in him by the said Ordinances, will declare by writing under his hand that the said lands or such of them, as to which no claim has been made, are the property of the Crown.

W. E. WAIT,
Special Officer.

Description of the Lands referred to.

The following lots situated in the village of Alutwewa, in the East Giruwa pattu of the Hambantota District, in the Southern Province, as described in the annexed certified tracing :—

Preliminary plan 436.

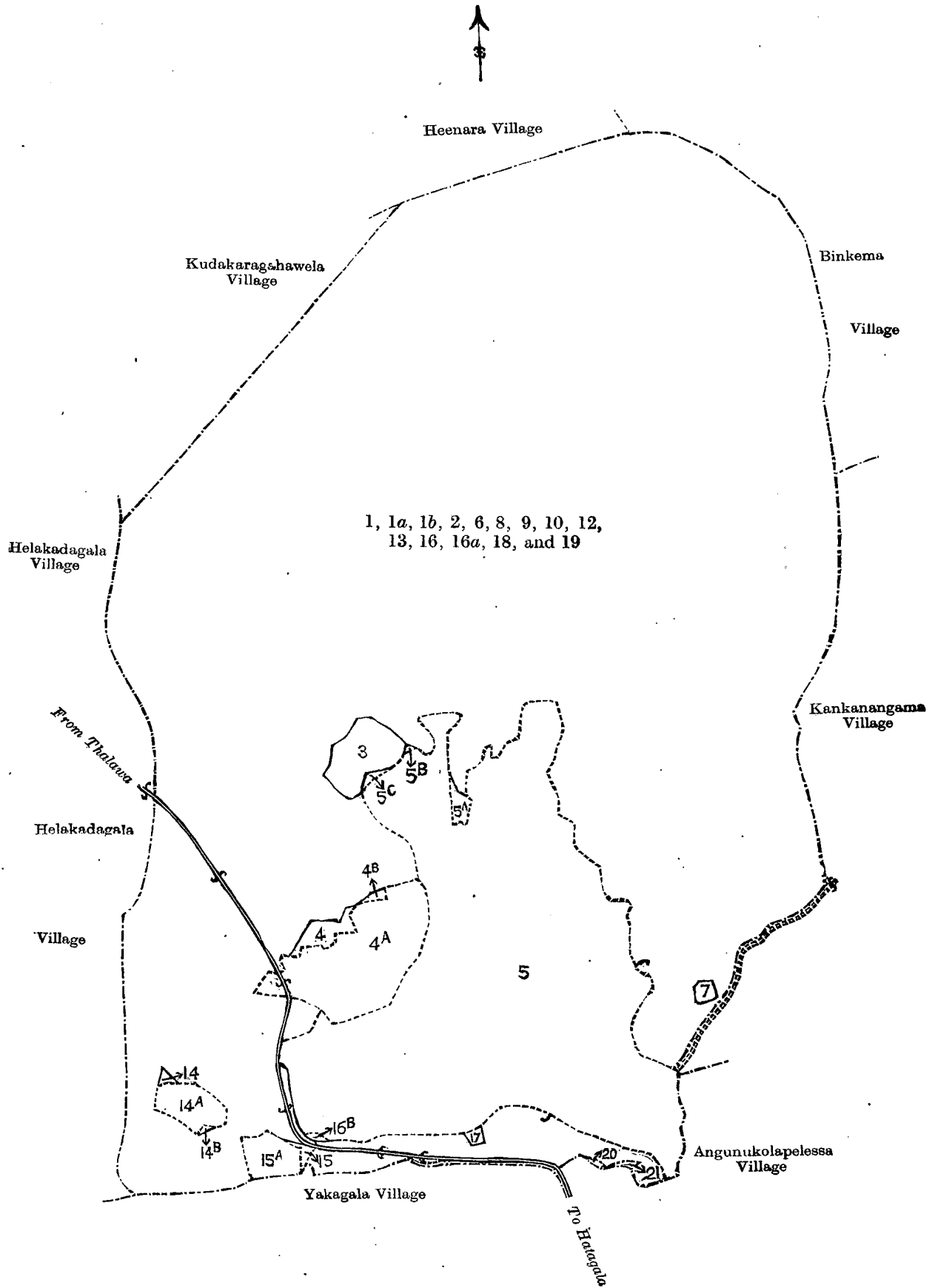
Lot.	Name of Land.	Extent.		
		A.	R.	P.
1	Alutwewabedda <i>alias</i> Ingi. iyangahakoratuwa, Serugahahena, Koragahawinyaya, Waljambugahawattahena, Mylagahahena, Heviaregahakoratuwa, Welahena, Julgahahena, Arehena	538	2	36
1a	Welebedikuttiya	1	2	14
1b	Do.	4	2	34
2	Alutwewa	43	2	27
6	Alutwewabedda	4	1	32
8	Alutwewakudawewa	22	1	37
9	Alutwewaweledda	0	3	22
10	Alutwewawelewala	0	0	12
12	Pinwewa	0	2	2
13	Pinwewahena	14	2	30
16	Alutwewabedda	3	1	30
16a	Wela-addarabedda	2	2	0
18	Alutwewabedda	0	3	26
19	Alutwewabedda, Teberumewatta	7	3	34
		646	2	16

and bounded as follows : on the north by the village limit of Heenara, the village limit of Binkema ; on the east by the village limit of Binkema, the village limit of Kankanangama, the village limit of Angunakolapelessa ; on the south by the village limit of Angunakolapelessa, the village limit of Yakagala ; on the west by the village limit of Helakadagala, the village limit of Kudakaragahawela.

NOTE.—The following lots lying within the above boundaries are excluded from this notice, and their aggregate acreage of 159 acres 2 roods and 4 perches is not included in the acreage of 646 acres 2 roods and 16 perches given above :—

Preliminary plan 436.

Lot.	Name of Land.	Extent.		
		A.	R.	P.
3	Alutwewagangoda	5	0	31
4	Alutwewagoda	1	3	21
4a	Do.	15	2	27
4b	Do.	0	0	18
5	Alutwewakumbura	127	3	10
5a	Do.	0	2	28
5b	Do.	0	0	14
5c	Do.	0	0	28
7	Julgahawatta	0	2	6
14	Pinwela	0	0	32
14a	Do.	3	1	15
14b	Do.	0	0	17
15	Pansalawatta	0	1	12
15a	Do.	2	3	23
16b	Alutwewakumbura	0	0	8
17	Alutwatta	0	1	15
21	Angunakolapelessewela	0	0	5
21	Do.	0	0	14
		159	2	4



Scale of 16 Chains to an Inch.

Situation : Alutwewa village in East Giruwa pattu of Hambantota District.

Preliminary plan 436.

Lot.	Name of Land.	Extent.		
		A.	R.	P.
1	Alutwewabedda <i>alias</i> Inginiyangahakoratuwa, Serugahahena, Koragahawinyaya, Waljambughawattehena, Mylagahahena, Heviaregahakoratuwa, Welahena, Julgahahena, Arehena	538	2	36
1a	Welebedikuttiya	1	2	14
1b	Do.	4	2	34
2	Alutwewa	43	2	27
6	Alutwewabedda	4	1	32
8	Alutwewakudawewa	22	1	37
9	Alutwewawelebedda	0	3	22
10	Alutwewawelewala	0	0	12
12	Pinwewa	0	2	2
13	Pinwewahena	14	2	30
16	Alutwewabedda	3	1	30
16a	Wela-addarabedda	2	2	0
18	Alutwewabedda	0	3	26
19	Alutwewabedda, Teberumewatta	7	3	34
		646	2	16

Lots excluded.

3	Alutwewagangoda	5	0	31
4	Alutwewagoda	1	3	21
4a	Do.	15	2	27
4b	Do.	0	0	18
5	Alutwewakumbura	127	3	10
5a	Do.	0	2	28
5b	Do.	0	0	14
5c	Do.	0	0	28
7	Julgahawatta	0	2	6
14	Pinwela	0	0	32
14a	Do.	3	1	15
14b	Do.	0	0	17
15	Pansalawatta	0	1	12
15a	Do.	2	3	23
16b	Alutwewakumbura	0	0	8
17	Alutwatta	0	1	15
20	Angunakolapelessewela	0	0	5
21	Do.	0	0	14
		159	2	4

Field sheets P ¹¹₅₅₋₆₃, P ¹¹₅₆₋₆₄, P ¹⁶₇₋₁₅ & P ¹⁶₈₋₁₆

Surveyor-General's Office,
Colombo, October 9, 1908.

3,298

J. B. M. RIDOUT,
for Acting Surveyor-General.
Hambantota S. O. 1—1909

Notice under "The Waste Lands Ordinances of 1897, 1899, 1900, and 1903."

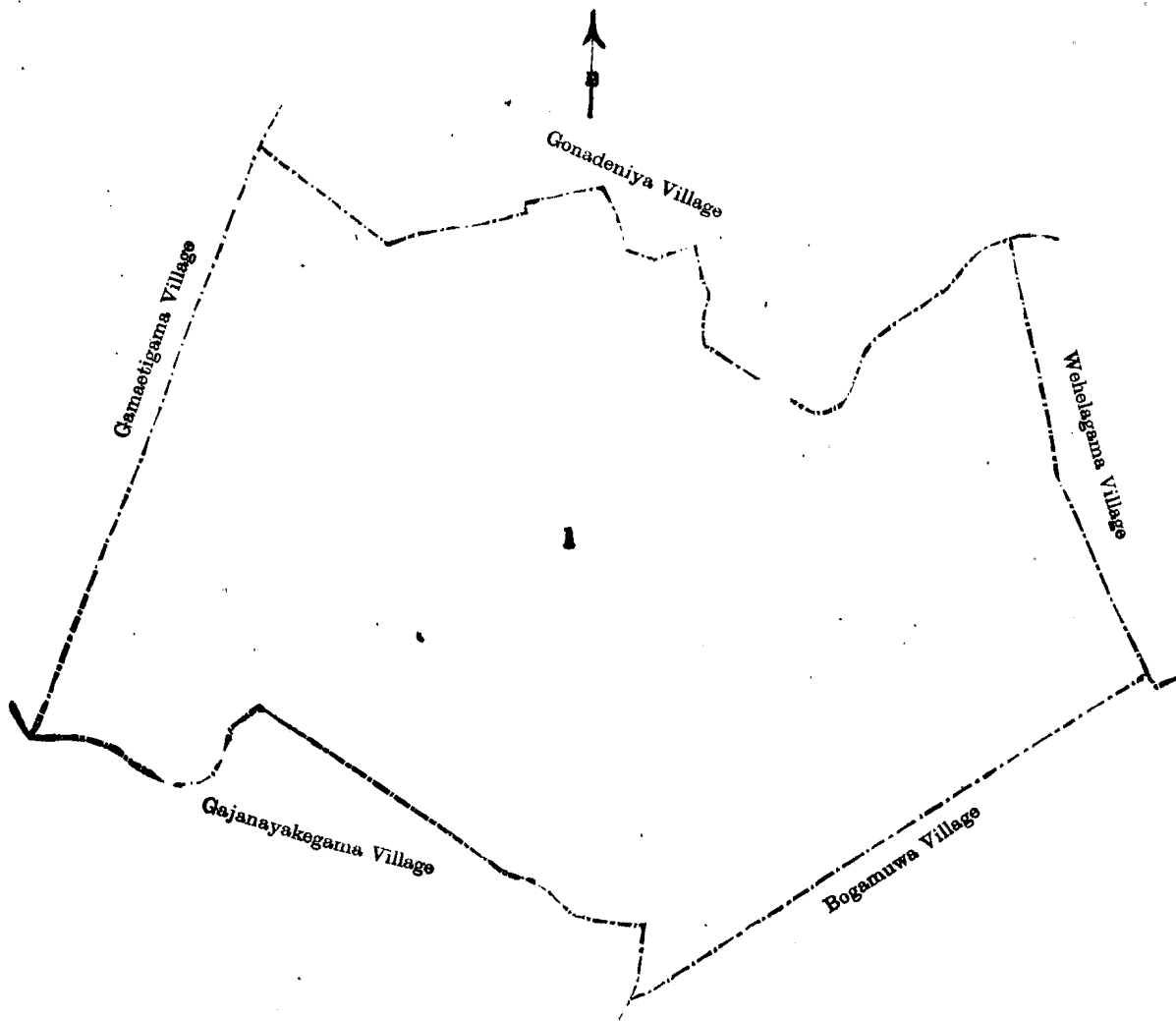
TAKE notice that unless within three months from January 8, 1909, the persons, if any, who claim any interest in the land hereinafter mentioned make claim in person or in writing to the said land or to some interest therein to F. Lewis, Esq., Special Officer appointed under section 28 of "The Waste Lands Ordinances, 1897, 1899, 1900, and 1903." at his office at Hill House, Mutwal, Colombo :

Such Special Officer, in pursuance of the powers vested in him by the said Ordinances, will declare by writing under his hand that the land, to which no claim has been made, is the property of the Crown.

FREDERICK LEWIS,
Special Officer.

Description of the Land referred to.

The land commonly called or known as Mailagahahenakongahayaya, situate in the village of Marakalayangama, in the West Giruwa pattu of the Hambantota District, in the Southern Province, containing in extent 96 acres 2 roods and 23 perches, shown as lot 1 in preliminary plan No. 360 and in the annexed certified tracing therefrom, and bounded as follows : on the north by the village limit of Gonadeniya ; on the east by the village limit of Wehelagama ; on the south by the village limit of Bogamuwa, the village limit of Gajayakagama ; on the west by the village limit of Gamaetigama.



Scale of 8 Chains to an Inch.

Situation : Marakkalayagama village in West Giruwa pattu of Hambantota District.

Preliminary plan 360.

Lot.	Name of Land.	Extent. A. R. P.
1	Mailagahahenakongahayaya	96 2 23

Field sheet P₅₂¹¹-60 & P₅₃¹¹-61

Surveyor-General's Office,
Colombo, November 4, 1908.

3,299

J. B. M. RIDOUT,
for Acting Surveyor-General.
Hambantota S. O. 2—1909.

Notice under "The Waste Lands Ordinances of 1897, 1899, 1900, and 1903."

TAKE notice that unless within three months from January 8, 1909, the persons, if any, who claim any interest in the lands hereinafter mentioned or in any one or more of such lands make claim in person or in writing to the said lands or any of them or to some interest therein to W. E. Wait, Esq., Special Officer appointed under section 28 of "The Waste Lands Ordinances, 1897, 1899, 1900, and 1903," at his office at Hill House, Mutwal, Colombo :

Such Special Officer, in pursuance of the powers vested in him by the said Ordinances, will declare by writing under his hand that the said lands or such of them, as to which no claim has been made, are the property of the Crown.

W. E. WAIT,
Special Officer.

Description of the Lands referred to.

The following lots situated in the village of Polommaruwa, in the West Giruwa pattu of the Hambantota District, in the Southern Province, as described in the annexed certified tracings:—

I.

Preliminary plan 313.

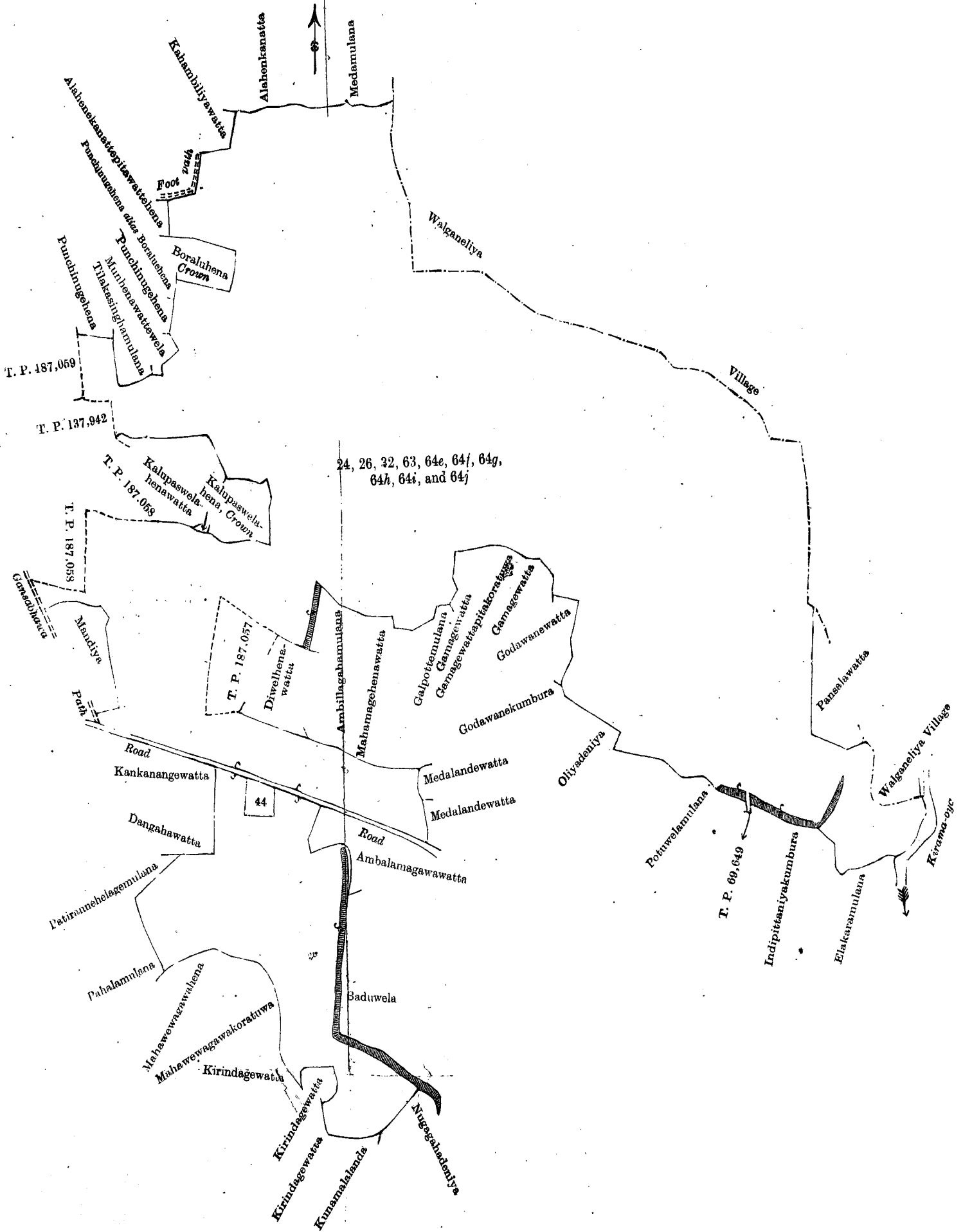
Lot.	Name of Land.	Extent.		
		A.	R.	P.
24	Danwewepittaniya, Kadurugahakoratuwa, Indipittaniya, Aliyawetunapokunahena, Danwewehena, Mahahena, Galgediyemandiya, Potuwewehena, Julmailehena, Aliyadeniyehena, Kapuhena, Mahahena, Galpottehena, Karagahamandiya, Ketangahamandiya, Ehalagahapotawa, Ratukankanangehena, Mahamagehena, Munhena, Indiketiyehena, Lotugahamandiya, Kadurugahamulana, Boraluehena, Karualagahamandiya, Elahenkanatta, Pitawetahena, Galhena, Ambalamagawawatta, Kankanangeruppa, Mailagahakoratuwa, Vidanakankanangewatta	157	0	0
26	Ambillagahawewa	1	1	13
32	Danwewa	2	0	1
63	Kudawewa, Batawala <i>alias</i> Mahawewa	18	3	21
64e	Danwewa	0	0	3
64f	Danwewahena	0	0	18
64g	Aliyawetunapokunehena	0	0	24
64h	Mahahena	0	0	28
64i	Danwewekanda	0	0	1.5
64j	Danwewa	0	0	1.5
		179	2	31

and bounded as follows: on the north by Alahenkanatta claimed by Don Bastian Amarasirigoonewardena and others, Medamulana claimed by ditto, the village limit of Walganeliya; on the east by the village limit of Walganeliya, Pansalawatta claimed by Don Cornelis Abeydena, Trustee of Galgoda pansala, the village limit of Walganeliya, the Kirama-oya; on the south by Elakaramulana claimed by Senerat Ratnayaka Don Andris Ratnayaka, Indipittaniyakumbura claimed by Don Andris Ratnayaka and others, T. P. 69,649, Potuwelamulana claimed by Samarasinarachchige Don Bastian and others, Oliyadeniya claimed by ditto, Godawanekumbura claimed by Samarasinarachchige Don Bastian, Godawanewatta claimed by Gamage Don Andris and others, Gamagewatta claimed by Gamage Don Dines and others, Gamagewattepitakoratuwa claimed by ditto, Gamagewatta claimed by ditto, Galpottemulana claimed by Kankanage Don Louis, the Trustee of Polommaruwa temple, Ambillagahamulana claimed by Samarasinarachchige Don Bastian and others, Diwelhenawatta claimed by the Crown and the estate of Heenbunne Muhandiram, T. P. 187,057, Diwelhenewatta claimed by the Crown and estate of Heenbunne Muhandiram, Mahamagehenawatta claimed by Samarasinarachchige Don Bastian and others, Medalandewatta claimed by the Crown and Gamage Don Dines and others, Medalandewatta claimed by the Crown and the estate of Heenbunne Muhandiram, a road, Ambalamagawawatta claimed by Ahangama Meranchige Wattuhamy, Baduwela claimed by Ramawikrama Heen Hamy and others, Nugagahadeniya claimed by Don Andris Ratnayaka and others, Keenamalalanda claimed by ditto, Kirindigewatta claimed by the Crown and Don Andris Ratnayake and others; on the west by Kirindigewatta claimed by Goonaratra Pedige Ado and others, Kirindigewatta claimed by the Crown and Don Andris Ratnayake and others, Mahawewagawakoratuwa claimed by the Crown and S. Don Nikulas and others, Mahawewagawahena claimed by the Crown and Don Andris Ratnayake and others, Pahalamulana claimed by Samarasinarachchige Don Bastian and others, Patirannehelagemulana claimed by ditto, Dangahawatta claimed by the Crown and Ratnapala Terunnanse of Polommaruwa temple, Kankanangewatta claimed by the Crown and Sararasinarachchige Don Nikulas and others, a road, a Gansabhawa path, Mandiya claimed by the Crown and Munasinarachchige Don Nikulas and others, a Gansabhawa path, T. Ps. 187,059, 187,058, Kalupaswelahenawatta claimed by the Crown and S. A. Don Bastian and others, Kalupaswelahena claimed by the Crown, Kalupaswelahenewatta claimed by the Crown and S. Don Bastian and others, T. Ps. 137,942, 187,059, Puchinugehena claimed by the Crown and Samarasinarachchige Pedrishamy and others, Tilakasinghamulana claimed by the Crown and Senerat Arachchige Pedrickhamy and others, Munhenawattewela claimed by the Crown and Gamage Don Dines, Puchinugehena claimed by the Crown and Senerat Arachchige Pedrickhamy and others, Puchinugehena *alias* Boraluehena claimed by ditto, Boraluhena belonging to the Crown, Alahenkanattepitawattewela claimed by the Crown and S. D. Bastian and others, a footpath, Kahambiliyawatta claimed by Don Bastian Amarasirigoonewardena and others.

NOTE.—The following lot lying within the above boundaries is excluded from this notice, and its acreage of 1 rood and 36 perches is not included in the acreage of 179 acres 2 roods and 31 perches given above:—

Preliminary plan 313.

Lot.	Name of Land.	Extent.		
		A.	R.	P.
44	Vidanakankanangewatta	0	1	36



Scale of 8 Chains to an Inch.

Situation : Polommaruwa village in West Giruwa pattu of Hambantota District.

Preliminary plan 313.

Lot.	Name of Land.	Extent.		
		A.	R.	P.
24	Danwewepitaniya, Kadurugahakoratuwa, Indipittaniya, Aliyawetunapokunahena, Danwewehena, Mahahena, Galgediyemandiya, Potuwewehena, Julmailehena, Aliyadeniyehena, Kapuhena, Mahahena, Galpottenhena, Karagahamandiya, Ketangahamandiya, Ehalagahapotawa, Ratukankanangehena, Mahamagehena, Munhena, Indiketiyehena, Lolugahamandiya, Kadurugahamulana, Boraluhena, Karualagahamandiya, Elahenkanatta, Pitawetahena, Galhena, Ambalamagawawatta, Kankanangeruppa, Mailagahakoratuwa, Vidanakankanangewatta	157	0	0
26	Ambillagahawewa	1	1	13
32	Danwewa	2	0	1
63	Kudawewa, Batawala <i>alias</i> Mahawewa	18	3	21
64e	Danwewa	0	0	3
64f	Danwewahena	0	0	18
64g	Aliyawetunapokunehena	0	0	24
64h	Mahahena	0	0	28
64i	Danwewekanda	0	0	1.5
64j	Danwewa	0	0	1.5
		179	2	31

Lot excluded.

44	Vidanakankanangewatta	0	1	36
----	-----------------------	---	---	----

Field sheet P ²¹ 3—11

Surveyor-General's Office,
Colombo, May 8, 1908.

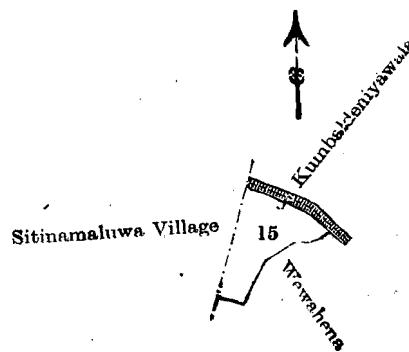
P. D. WARREN,
Surveyor-General.

II.

Preliminary plan 313.

Lot.	Name of Land.	Extent.		
		A.	R.	P.
15	Kumbaldeniyawewa	1	0	30

and bounded as follows : on the north by Kumbaldeniyawala claimed by the Crown and Don Bastian Amarasingoonewardena and others ; on the east and south by Wewahena claimed by the Crown and Samarasinarachige Don Bastian ; on the west by the village limit of Sitinamaluwa.



Scale of 8 Chains to an Inch.

Situation : Polommaruwa village in West Giruwa pattu of Hambantota District.

Preliminary plan 313.

Lot.	Name of Land.	Extent.		
		A.	R.	P.
15	Kumbaldeniyawewa	1	0	30

Field sheet P ²¹ 3—11

Surveyor-General's Office,
Colombo, May 8, 1908.

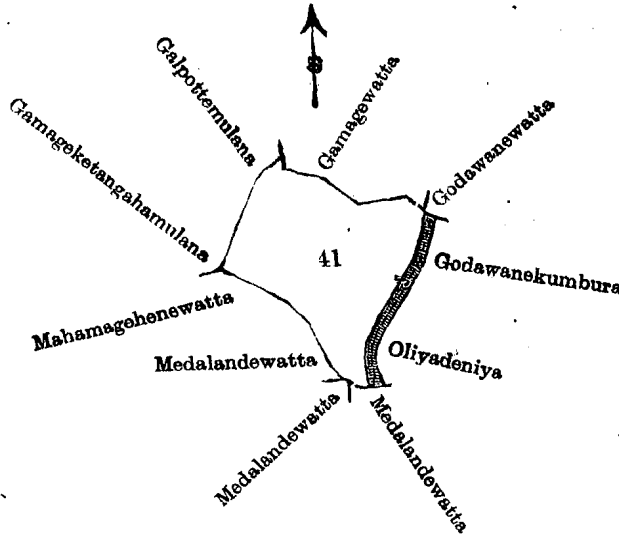
P. D. WARREN,
Surveyor-General.

III.

Preliminary plan 313.

Lot.	Name of Land.	Extent.	
		A.	R. P.
41	Oliyawewa	4	1 35

and bounded as follows: on the north by Gamagewatta claimed by Gamage Don Dines and others, Godawanewatta claimed by Gamage Don Andris and others; on the east by Godawanekumbura claimed by Samarasinarachchige Don Bastian, Oliyadeniya claimed by Samarasinarachchige Don Bastian and others; on the south by Medalandewatta claimed by the Crown and the estate of Heenbunne Muhandiran, Medalandewatta claimed by the Crown and Gamage Don Dines and others, Medalandewatta claimed by Gamage Don Dines and others, Mahamagehenawatta claimed by Samarasinarachchige Don Bastian and others; on the west by Gamage Ketangamulana claimed by Gamage Don Dines and others, Galpottemulana claimed by Kankanage Don Louis, the Trustee of Polommaruwa temple.



Scale of 8 Chains to an Inch.

Situation: Polommaruwa village in West Giruwa pattu of Hambantota District.

Preliminary plan 313.

Lot.	Name of Land.	Extent.	
		A.	R. P.
41	Oliyawewa	4	1 35

Field sheet P ²¹₃₋₁₁

Surveyor-General's Office,
Colombo, May 8, 1908.

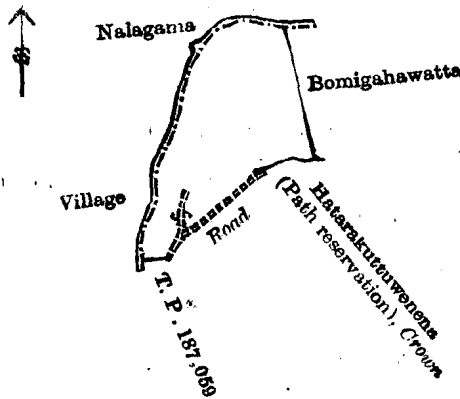
P. D. WARREN,
Surveyor-General.

IV.

Preliminary plan 313.

Lot.	Name of Land.	Extent.	
		A.	R. P.
1	Walattaeriyahena	3	3 33

and bounded as follows: on the north by the village limit of Nalagama; on the east by Bomigahawatta claimed by Hakmana Vidane Arachchige Loku Hamy; on the south by Hatarakuttuwehena (path reservation) belonging to the Crown, a road, T. P. 187,059; on the west by the village limit of Nalagama.



Scale of 8 Chains to an Inch.

Situation : Polommaruwa village in West Giruwa pattu of Hambantota District.

Preliminary plan 313.

Lot.	Name of Land.	Extent.		
		A.	R.	P.
1	Walattaeriyehena	—	3	3 33

Field sheet P ²¹_{3—11}

Surveyor-General's Office,
Colombo, October 16, 1908.

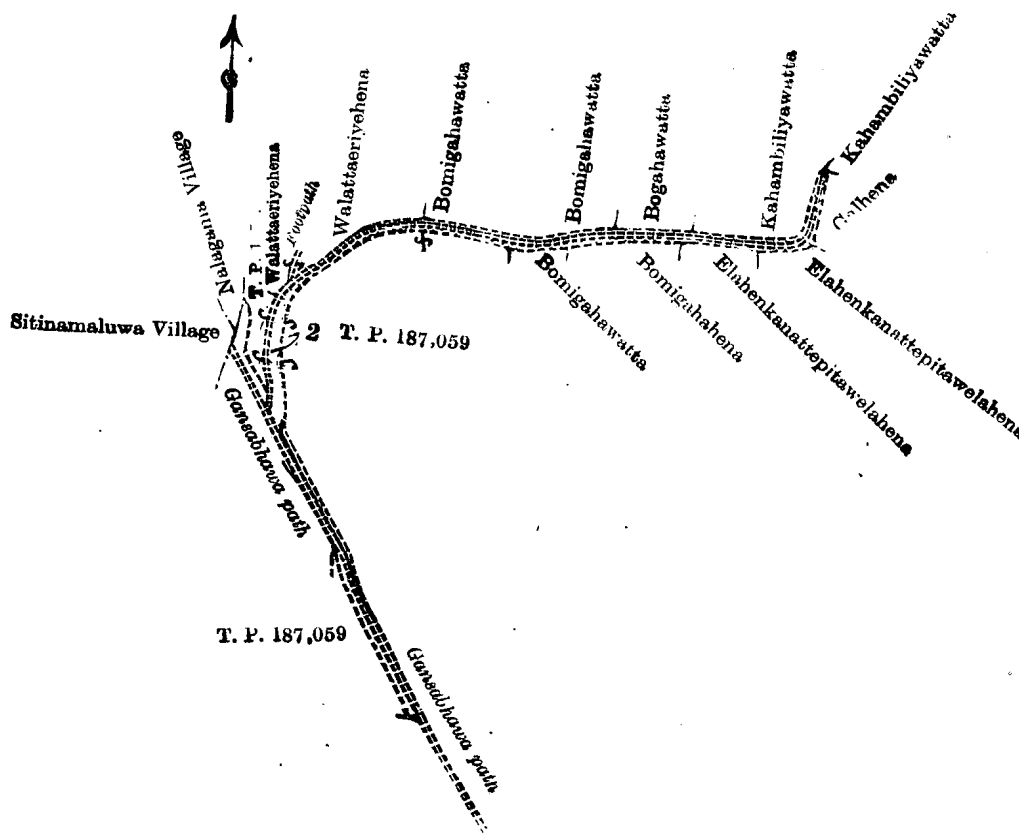
J. B. M. RIDOUT,
for Acting Surveyor-General.

V.

Preliminary plan 313.

Lot	Name of Land.	Extent.		
		A.	R.	P.
2	Hatarakuttuwehena (path reservation)	..	1	1 5

and bounded as follows : on the north by T. P. 187,059, Walattaeriyehena claimed by Munasin Arachchige Don Nikulas, a footpath, Walattaeriyehena claimed by Munasin Arachchige Don Nikulas, Bomigahawatta claimed by Hakmana Vidane Arachchige Loku Hamy, Bomigahawatta claimed by Seneratarachchige Don Andris and others, Bogahawatta claimed by Don Carolis Amarasiri Goonewardene, Kahambiliyawatta claimed by Don Bastian Amarasiri Goonewardene and others; on the east by Kahambiliyawatta claimed by Don Bastian Amarasiri Goonewardene and others, Galhena claimed by ditto, Elahenkanattepitawetahena claimed by Samarasinarachchige Don Bastian and others, Bomigahawatta claimed by Don Bastian Amarasiri Goonewardene Liyana-arachchi and others, Bomigahawatta claimed by Don Bastian Amarasiri Goonewardene, Liyana-arachchi, and others, T. P. 187,059, the Gansabhawa path; on the south by T. P. 187,059, the Gansabhawa path; on the west by the village limit of Sitinamaluwa, the village limit of Nalagama.



Scale of 8 Chains to an Inch.

Situation : Polommaruwa village in West Giruwa pattu of Hambantota District.

Preliminary plan 313.

Lot.	Name of Land.	Extent.		
		A.	R.	P.
2	Hatarakuttuwehena (path reservation)	..	1	1 5

Field sheet P ²¹_{3—11}

Surveyor-General's Office,
Colombo, October 16, 1908.

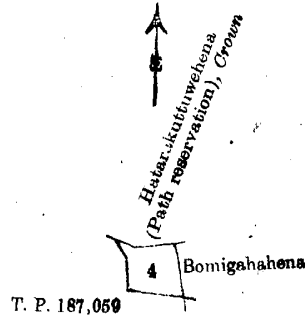
J. B. M. RIDOUT,
for Acting Surveyor-General.

VI.

Preliminary plan 313.

Lot.	Name of Land.	Extent.	
		A.	R. P.
4	Bomigahawatta	0	2 4

and bounded as follows: on the north by Hatarakuttuwehena (path reservation) belonging to the Crown; on the east by Bomigahahena claimed by Don Bastian Amarasiri Goonewardene, Liyana-arachchi, and others; on the south and west by T. P. 187,059.



Scale of 8 Chains to an Inch.

Situation: Polommaruwa village in West Giruwa pattu of Hambantota District.

Preliminary plan 313.

Lot.	Name of Land.	Extent.	
		A.	R. P.
4	Bomigahawatta	0	2 4

Surveyor-General's Office,
Colombo, October 16, 1908.

Field sheet P 21
3—11

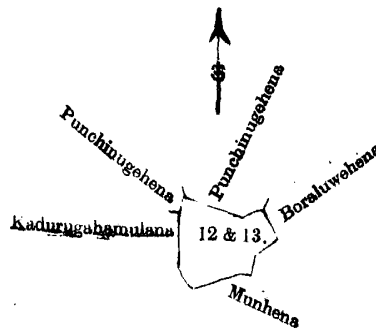
J. B. M. RIDOUT,
for Acting Surveyor-General.

VII.

Preliminary plan 313.

Lot.	Name of Land.	Extent.	
		A.	R. P.
12	Munhenawattewala (water-hole)	0	1 16
13	Tilakasinghamulana	0	3 32
		1	1 8

and bounded as follows: on the north by Punchinugehena claimed by Senerat Arachchige Pedrikhamy and others; on the east by Boraluwehena claimed by Senerat Arachchige Pedris and others; on the south by Munhena claimed by Gamage Don Dines; on the west by Kadurugahamulana claimed by Gamage Don Dines and others, Punchinugehena claimed by Senerat Arachchige Pedrikhamy and others.



Scale of 8 Chains to an Inch.

Situation: Polommaruwa village in West Giruwa pattu of Hambantota District.

Preliminary plan 313.

Lot.	Name of Land.	Extent.	
		A.	R. P.
12	Munhenawattewala (water-hole)	0	1 16
13	Tilakasinghamulana	0	3 32
		1	1 8

Surveyor-General's Office,
Colombo, October 16, 1908.

Field sheet P 21
3—11

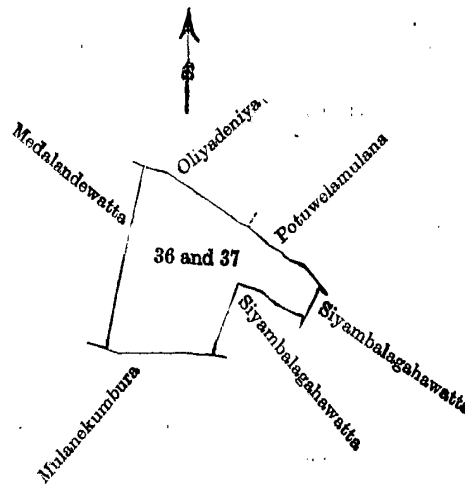
J. B. M. RIDOUT,
for Acting Surveyor-General.

VIII.

Preliminary plan 313.

Lot.	Name of Land.	Extent.		
		A.	R.	P.
36 ..	Huniandeniawala ..	0	1	25
37 ..	Medalandehena ..	4	0	36
		<u>4</u>	<u>2</u>	<u>21</u>

and bounded as follows : on the north by Oliyadeniya claimed by Samarasingha Arachchige Don Bastian and others, Potuwelamulana claimed by ditto ; on the east by Siyambalagahawatta claimed by Don Cornelis Abeyesiriwardene Kalatunga Mudaly, administrator of the estate of the late Heenbunne Muhandiram Don Juanis de Silva Munasingha Disanayaka, Siyambalagahawatta claimed by ditto and others : on the south by Mulanekumbura claimed by the estate of Heenbunne Muhandiram ; on the west by Medalandewatta claimed by the estate of Heenbunne Muhandiram.



Scale of 8 Chains to an Inch.

Situation : Polommaruwa village in West Giruwa pattu of Hambantota District.

Preliminary plan 313.

Lot.	Name of Land.	Extent.		
		A.	R.	P.
36 ..	Huniandeniawala ..	0	1	25
37 ..	Medalandehena ..	4	0	36
		<u>4</u>	<u>2</u>	<u>21</u>

Field sheet P 21
3-11

Surveyor-General's Office,
Colombo, October 16, 1908.

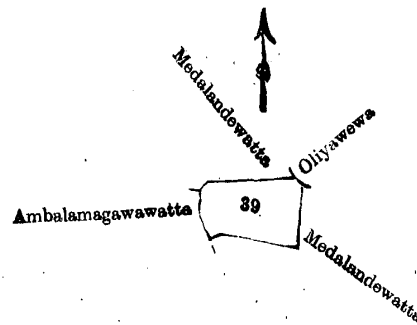
J. B. M. RIDOUT,
for Acting Surveyor-General.

IX.

Preliminary plan 313.

Lot.	Name of Land.	Extent.		
		A.	R.	P.
39 ..	Medalandewatta ..	1	1	0

and bounded as follows : on the north by Medalandewatta claimed by Gamage Don Dines and others, Oliyawa claimed by the estate of Heenbunne Muhandiram and others ; on the east and south by Medalandewatta claimed by the estate of Heenbunne Muhandiram ; on the west by Ambalamagawawatta claimed by Mr. Alfred Jayawardene.



Scale of 8 Chains to an Inch.

Situation : Polommaruwa village in West Giruwa pattu of Hambantota District.

Preliminary plan 313.

Lot.	Name of Land.		Extent.		
			A.	R.	P.
39	Medalandewatta	..	1	1	0

Field sheet P ²¹₃₋₁₁

Surveyor-General's Office,
Colombo, October 16, 1908.

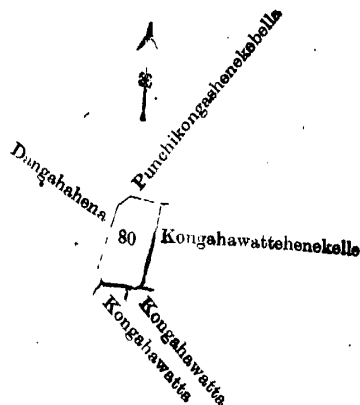
J. B. M. RIDOUT,
for Acting Surveyor-General.

X.

Preliminary plan 313.

Lot.	Name of Land.		Extent.		
			A.	R.	P.
80	Kongahawattekella	..	0	3	10

and bounded as follows : on the north by Punchikongashenekebella claimed by Kankanige Don Nikulas and others ; on the east by Kongahawattehenekella claimed by Hatarasin Arachchige Don Juanis and others ; on the south by Kongahawatta claimed by Hatarasin Arachchige Don Davit ; on the west by Dangahahena claimed by Kankanige Don Nikulas and others.



Scale of 8 Chains to an Inch.

Situation : Polommaruwa village in West Giruwa pattu of Hambantota District.

Preliminary plan 313.

Lot.	Name of Land.		Extent.		
			A.	R.	P.
80	Kongahawattekella	..	0	3	10

Field sheet P ²¹₃₋₁₁

Surveyor-General's Office,
Colombo, October 16, 1908.

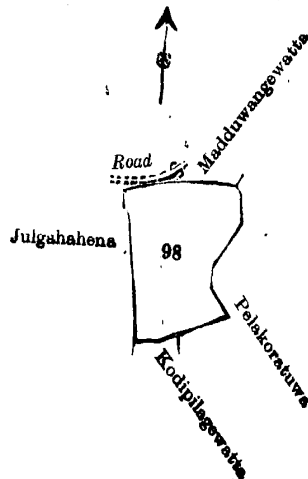
J. B. M. RIDOUT,
for Acting Surveyor-General.

XI.

Preliminary plan 313.

Lot.	Name of Land.	Extent.		
		A.	R.	P.
98	Mahawatta	2	3	24

and bounded as follows: on the north by a road, Madduwangewatta claimed by Ekanayaka Munasin Arachchige Don Davith and others; on the east by Pelakoratuwa claimed by Ekanayaka Munasin Arachchige Don Davith; on the south by Pelakoratuwa claimed by Ekanayaka Munasin Arachchige Don Davith, Kodipilagewatta claimed by Don Andris Ratnayaka and others; on the west by Julgahahena claimed by Wikramasekera Rajapakse Patiranage Don Davith.



Scale of 8 Chains to an Inch.

Situation: Polommaruwa village in West Giruwa pattu of Hambantota District.

Preliminary plan 313.

Lot.	Name of Land.	Extent.		
		A.	R.	P.
98	Mahawatta	2	3	24

Field sheet P 21
3—11

Surveyor-General's Office,
Colombo, October 16, 1908.

J. B. M. RIDOUT,
for Acting Surveyor-General.

XII.

Preliminary plan 313.

Lot.	Name of Land.	Extent.		
		A.	R.	P.
123	Godellehenekumbura	0	0	31

and bounded as follows: on the north by Kodipilagewatta claimed by Don Andris Ratnayaka and others; on the east by Godellehena claimed by Wickrama-arachchige Don Bastian; on the south by Godellehena claimed by Wickrama-arachchige Don Bastian, Nagalkoratuwewatta *alias* Galgodakoratuwa claimed by Don Janis Ratnayaka; on the west by Nagalkoratuwewatta *alias* Galgodakoratuwa claimed by Don Janis Ratnayaka.



Scale of 8 Chains to an Inch.

Situation: Polommaruwa village in West Giruwa pattu of Hambantota District.

Preliminary plan 313.

Lot.	Name of Land.	Extent.		
		A.	R.	P.
123	Godellehenekumbura	0	0	31

Field sheet P 21
3—11

Surveyor-General's Office,
Colombo, October 16, 1908.

J. B. M. RIDOUT,
for Acting Surveyor-General.
Hambantota S. O. 3—1909

Notice under "The Waste Lands Ordinances of 1897, 1899, 1900, and 1903."

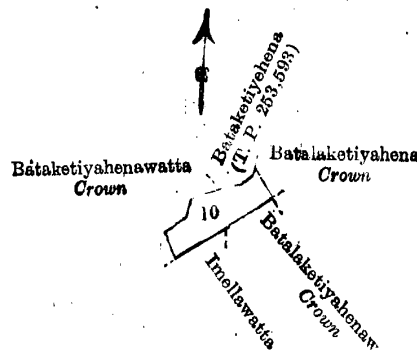
TAKE notice that unless within three months from January 8, 1909, the persons, if any, who claim any interest in the land hereinafter mentioned make claim in person or in writing to the said land or to some interest therein to J. G. Fraser, Esq., Special Officer appointed under section 28 of "The Waste Lands Ordinances, 1897, 1899, 1900, and 1903," at his office at Hill House, Mutwal, Colombo:

Such Special Officer, in pursuance of the powers vested in him by the said Ordinances, will declare by writing under his hand that the said land, to which no claim has been made, is the property of the Crown.

J. G. FRASER,
Special Officer.

Description of the Land referred to.

The land commonly called or known as Batalaketiyahenewatta, situate in the village of Kariwilakanda, in the West Giruwa pattu of the Hambantota District, in the Southern Province, containing in extent 2 roods and 34 perches, shown as lot 10 in preliminary plan No. 133 and in the annexed certified tracing therefrom, and bounded as follows: on the north by Bataketiyaehena declared to be Crown property under the Waste Lands Ordinances, Bataketiyaehena (T. P. 253,593); on the east by Batalaketiyahena declared to be Crown property under the Waste Lands Ordinances; on the south by Batalaketiyahenawatta declared to be Crown property under the Waste Lands Ordinances, Imellawatta claimed by Kariwilakandage Dingissa; on the west by Bataketiyaehenawatta declared to be Crown property under the Waste Lands Ordinances.



Scale of 8 Chains to an Inch.

Situation: Kariwilakanda village in Giruwa Pattu West of Hambantota District.

Preliminary plan 133.

Lot.	Name of Land.	Extent.	
		A.	R. P.
10	Batalaketiyehenewatta	0	2 34

Surveyor-General's Office,
Colombo, November 26, 1908.
3,301.

Field sheet O 15
6-14

J. B. M. RIDOUT,
for Acting Surveyor-General.
Hambantota S. O. 4-1909

Notice under "The Waste Lands Ordinances of 1897, 1899, 1900, and 1903."

TAKE notice that unless within three months from January 8, 1909, the persons, if any, who claim any interest in the lands hereinafter mentioned or in any one or more of such lands make claim in person or in writing to the said lands or any of them or to some interest therein to F. Lewis, Esq., Special Officer appointed under section 28 of "The Waste Lands Ordinances, 1897, 1899, 1900, and 1903," at his office at Hill House, Mutwal, Colombo:

Such Special Officer, in pursuance of the powers vested in him by the said Ordinances, will declare by writing under his hand that the said lands or such of them, as to which no claim has been made, are the property of the Crown.

FREDERICK LEWIS,
Special Officer.

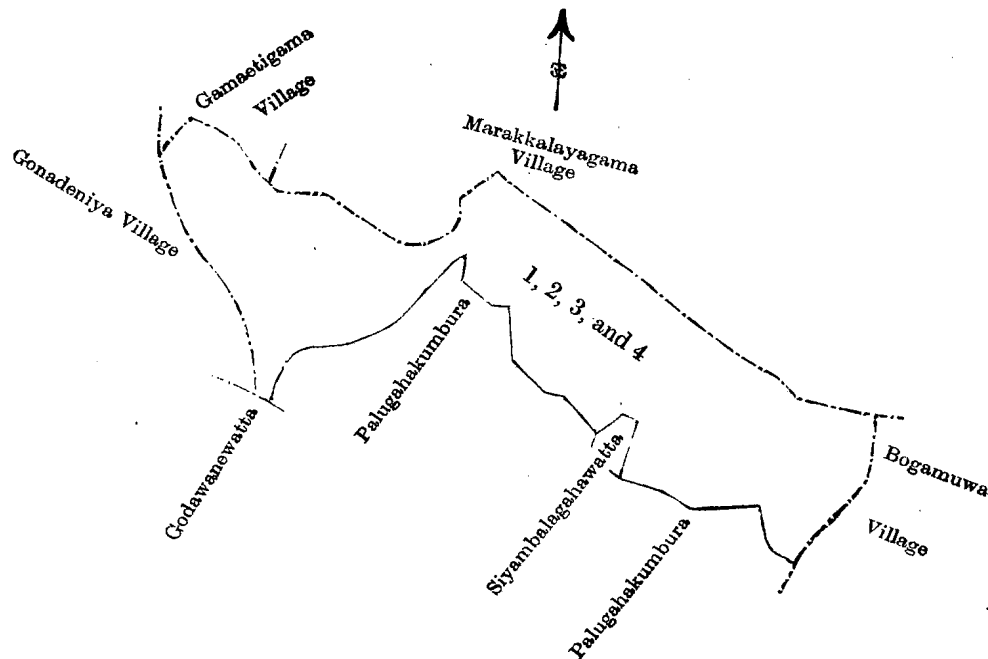
Description of the Lands referred to.

The following lots situated in the village of Gajanayakagama, in the West Giruwa pattu of the Hambantota District, in the Southern Province, as described in the annexed certified tracing:—

Preliminary plan 359.

Lot.	Name of Land.	Extent.	
		A.	R. P.
1	Punchiwewa (tank)	6	2 15
2	Palugahakumbureatmaga, Ehelagahakoratuwa, Siyambalagahawatta	7	1 23
3	Pattiyagawawewa (tank)	1	2 30
4	Bogahahena	1	3 27
		<u>17</u>	<u>2 15</u>

and bounded as follows : on the north by the village limit of Gamaetigama, the village limit of Marakkalayagama ; on the east by the village limit of Bogamuwa ; on the south by Palugahakumbura claimed by Mohottige Carolis and others, Siyambalagahawatta claimed by ditto, Palugahakumbura claimed by ditto, Godawanawatta claimed by Vitaranage Heen Appu ; on the west by the village limit of Gonadeniya.



Scale of 8 Chains to an Inch.

Situation : Gajanayakagama village in West Giruwa pattu of Hambantota District.

Preliminary plan 359.

Lot.	Name of Land.	Extent.		
		A.	R.	P.
1	Punchiwewa (tank)	6	2	15
2	Palugahakumbureatmaga, Ehelagahakoratuwa, Siyambalagahawatta	7	1	23
3	Pattiyagawawewa (tank)	1	2	30
4	Bogahahena	1	3	27
		17	2	15

Field sheet P 52—60

Surveyor-General's Office,
Colombo, November 18, 1908.
3,302

J. B. M. RIDOUT,
for Acting Surveyor-General.
Hambantota S. O. 5—1909

Notice under "The Waste Lands Ordinances of 1897, 1899, 1900, and 1903."

TAKE notice that unless within three months from January 8, 1909, the persons, if any, who claim any interest in the lands hereinafter mentioned or in any one or more of such lands make claim in person or in writing to the said lands or any of them or to some interest therein to J. M. Davies, Esq., Special Officer appointed under section 28 of "The Waste Lands Ordinances, 1897, 1899, 1900, and 1903," at his office at Hill House, Mutwal, Colombo :

Such Special Officer, in pursuance of the powers vested in him by the said Ordinances, will declare by writing under his hand that the said lands or such of them, as to which no claim has been made, are the property of the Crown.

J. M. DAVIES,
Special Officer.

D 7

Description of the Lands referred to.

The following lots situated in the village of Ketdambuwwa, in the Medagam pattu korale of the Wellassa division, in the Province of Uva, as described in the annexed certified tracings:—

I.

Preliminary plan 157.

Lot.	Name of Land.	Extent.		
		A.	R.	P.
1	Kuppayamehenyaya, Rambukattehenyaya, Hapugahalanda, Kosgollewattehenyaya, Keenialanda, Kunduwelewewetiya, Eraminiya-attamedayaya, Galgelanda, Migahalanda, Muruwalapitiya, Mahaweliyagewattehenyaya, Timbirigahamulehena	225	1	4
1b	Dunumadalagalamulawatta	0	2	25
6	Kotakumburehelapitiya	0	2	16
12a	Dunumadalagahamulawatta	0	0	26
		226	2	31

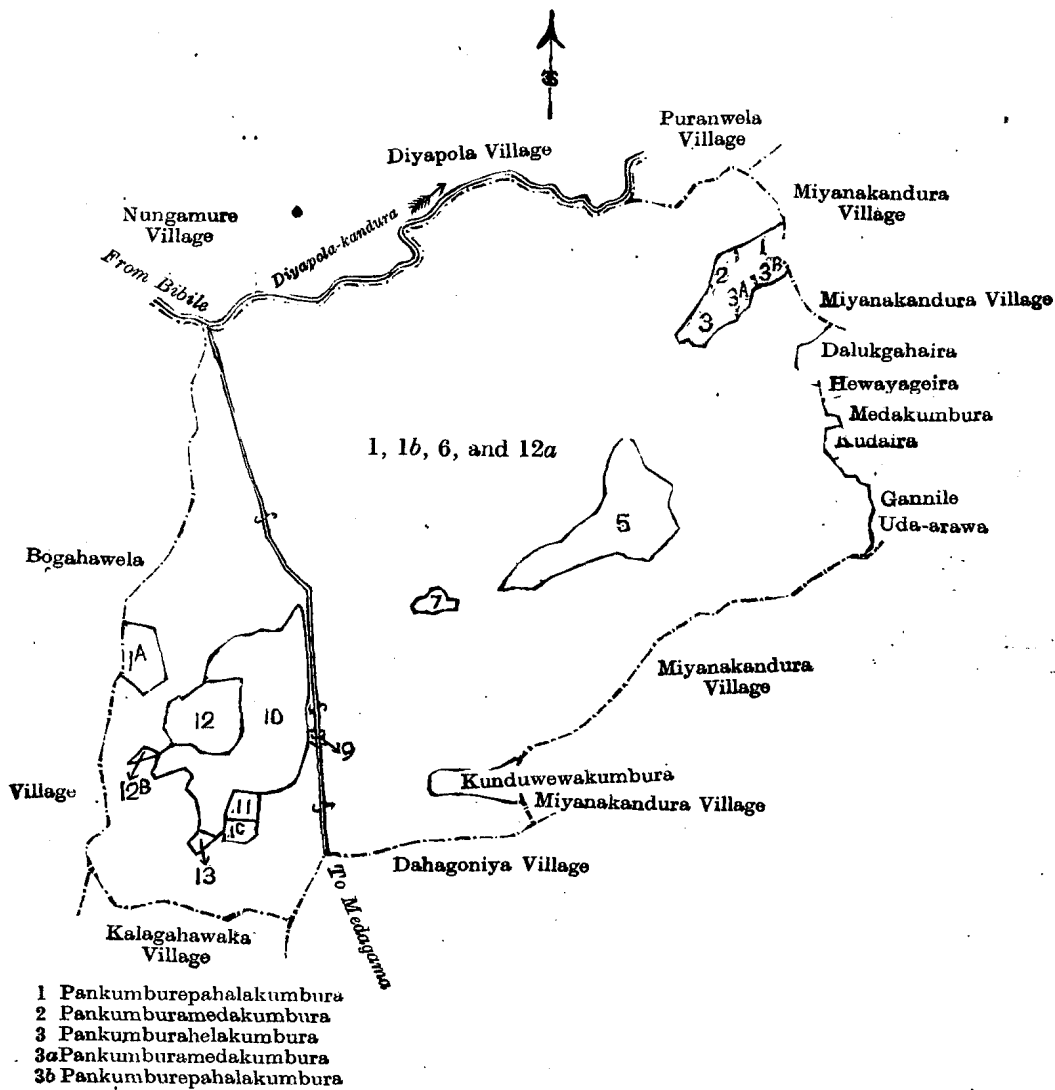
and bounded as follows: on the north by the village limit of Nungamure, the Diyapola-kandura, the village limit of Diyapola, the village limit of Puranwela; on the east by the village limit of Miyanakandura, Pankumburepahatakumbura claimed by Ketdambuwwagedara Rankiriya, Pankumburamedakumbura claimed by Ketdambuwwagedara Hindu, Pankumburahelakumbura claimed by Ketdambuwwagedara Somiya, Pankumburamedakumbura claimed by Ketdambuwwagedara Hindu, Pankumburepahatakumbura claimed by Ketdambuwwagedara Rankiriya, the village limit of Miyankandura, Dalukgahaira claimed by Ketdambuwwagedara Heena and others, Hewayageira claimed by the heirs of Kuppa Lebbe, Medakumbura claimed by Sagamaguru Constable, Kudaira claimed by Ketdambuwwagedara Punchi, Gannile claimed by Meinna Meera Saibu Constable, Uda-arawa claimed by Marikkan, the village limit of Miyanakandura, Kunduwewakumbura claimed by Alutgedara Kaluwa, the village limit of Miyanakandura; on the south by the village limit of Dahagoniya, the village limit of Kalagahawaka; on the west by the village limit of Bogahawela.

NOTE.—The following lots lying within the above boundaries are excluded from this notice, and their aggregate acreage of 25 acres 1 rood and 17 perches is not included in the acreage of 226 acres 2 roods and 31 perches given above:—

Preliminary plan 157.

Lot.	Name of Land.	Extent.		
		A.	R.	P.
1a	Meegahalandewatta	1	3	0
1c	Kosirigahawatta	0	1	36
5	Kotekumburemedakumbura, Kotekumburehelakumbura, Kotekumbureboghakumbura, Kotekumburepahalakumbura	6	3	16
7	Denipallearawa	0	2	1
9	Wewekumburedarandewatta	0	0	23
10	Gedaraweletennekumbura, Mailagaha-arawa, Medakumbura, Wewekumbura, Wewekumburehelabima, Pahatagodamulla, Helagodamulla, Dambagaharawa, Gedarawelearawa	11	1	10
11	Kosiragahawatta	0	2	29
12	Wattegedarawatta, Helagedarawatta	3	0	36
12b	Dunumadalagahamulawatta	0	0	33
13	Dambeyatawatta	0	0	33
		25	1	17

[For Tracing see page 29.]



- 1 Pankumburepahalakumbura
- 2 Pankumburamedakumbura
- 3 Pankumburahelakumbura
- 3a Pankumburamedakumbura
- 3b Pankumburepahalakumbura

Situation : Keddambuwawa village in Medagam pattu of Badulla District.

Preliminary plan 157.

Lot.	Name of Land.	Extent.		
		A.	R.	P.
1	Kuppayamehenyaya, Rambukattehenyaya, Hapugahalanda, Kosgollewattehenyaya, Keenalanda, Kunduwelelwetiyaya, Eraminiya-attamedayaya, Galgelanda, Migahalanda, Muruwalapitiya, Mahaweliyagewattehenyaya, Timbirigahamulehena	225	1	4
1b	Dunumadalagalamulawatta	0	2	25
6	Kotakumburehelapitiya	0	2	16
12a	Dunumadalagahamulawatta	0	0	26
		226	2	31

<i>Lots excluded.</i>			Extent.
Lot.	Name of Land.		A. R. P.
1a ..	Meegahalandewatta	1 3 0
1c ..	Kosirigahawatta	0 1 36
5 ..	Kotekumburemedakumbura, Kotekumburehelakumbura, Kotekumbureboghakumbura, Kotekumburepahalakumbura	6 3 16
7 ..	Denipallearawa	0 2 1
9 ..	Wewekumburedarandewatta	0 0 23
10 ..	Gedaraweletennekumbura, Mailagaha-arawa, Medakumbura, Wewekumbura, Wewekumburehelabima, Pahatagodamulla, Helagodamulla, Dambagaha-arawa, Gedarawelearawa	11 1 10
11 ..	Kosiragahawatta	0 2 29
12 ..	Wattegedarawatta, Helagedarawatta	3 0 36
12b ..	Dunumadalagahamulawatta	0 0 33
13 ..	Dambeyatawatta	0 0 33
			25 1 17

Field sheets M $\frac{8}{6-14}$ & M $\frac{8}{7-15}$

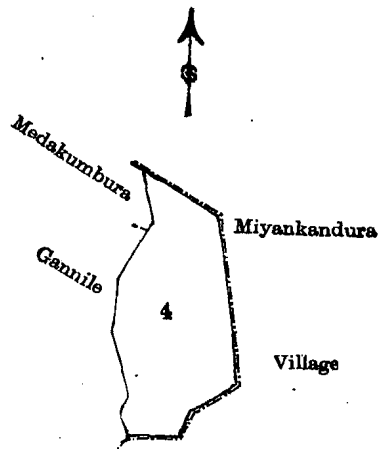
Surveyor-General's Office,
Colombo, November 23, 1908.

J. B. M. RIDOUT,
for Acting Surveyor-General.

II.
Preliminary plan 157.

Lot.	Name of Land.	Extent.
		A. R. P.
4 ..	Godagedarawattehena ..	4 0 5

and bounded as follows: on the north, east, and south by the village limit of Miyankandura; on the west by Gannile claimed by Meena Meera Saibu Constable, Medakumbura claimed by Sagamaguru Constable.



Scale of 8 Chains to an Inch.

Situation: Ketdambuwwa village in Medagam pattu korale of Badulla District.

Preliminary plan 157.

Lot.	Name of Land.	Extent.
		A. R. P.
4 ..	Godagedarawattehena ..	4 0 5

Field sheet M $\frac{8}{7-15}$

Surveyor-General's Office,
Colombo, November 23, 1908.
3,303

J. B. M. RIDOUT,
for Acting Surveyor-General.
Uva S. O. 1—1909