

Ceylon Government Gazette

Published by Authority.

No. 6,287—FRIDAY, JANUARY 15, 1909.

PART I.—General: Minutes, Proclamations, Appointments, and General Government Notifications. PART II.—Legal and Judicial. PART III.—Provincial Administration. PART IV.—Land Settlement. PART V.—Mercantile, Marine, Municipal, Local, &c.

Separate paging is given to each Part in order that it may be filed separately.

Part IV.—Land Settlement.

	PAGE		PAGE
Final Orders	31	Preliminary Notices	49

FINAL ORDERS.

Order under Section 2 of "The Waste Lands Ordinances of 1897, 1899, 1900, and 1903," declaring Land to be Crown Property.

In the matter of the land commonly called or known as Morayakandekele, situate in the village of Madakada, in the Udugaha pattuwa of the Rayigam korale of the Kalutara District, in the Western Province, and of "The Waste Lands Ordinances of 1897, 1899, 1900, and 1903."

THE notice required by section 1 of "The Waste Lands Ordinances of 1897, 1899, 1900, and 1903," having been duly published in manner prescribed by that section in respect of the above-named land (*vide* Notice No. 3,149), and no claim having been made to the said land or to any interest therein within the period of three months from the date specified in the said notice, I, John George Fraser, Special Officer appointed under section 28 of the said Ordinances under and by virtue of the powers vested in me in that behalf by section 2 of the said Ordinances, do hereby on December 4, 1908, order and declare that the said land, as more fully described herein below, situate in the village of Madakada, in the Udugaha pattuwa of the Rayigam korale, in the Kalutara District, in the Western Province, and shown as lot 21,019 in preliminary plan No. 13,230 and in the annexed certified tracing therefrom, and containing in extent 21 acres 1 rood and 35 perches, is the property of the Crown.

Description of the Land referred to.

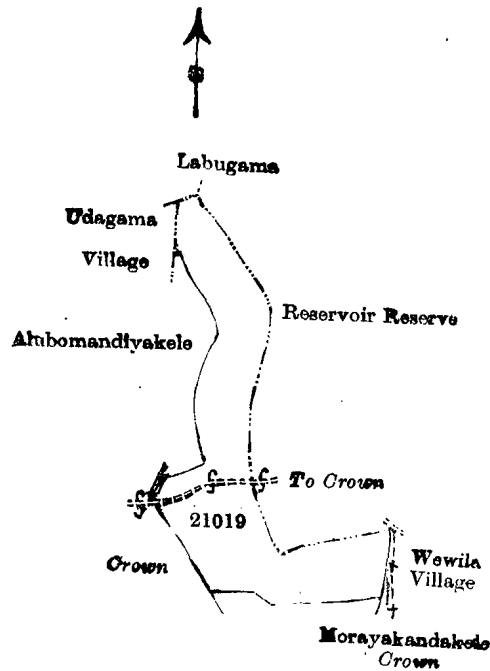
The land commonly called or known as Morayakandekele, situated in the village of Madakada, in the Udugaha pattuwa of the Rayigam korale of the Kalutara District, in the Western Province, containing in extent 21 acres 1 rood and 35 perches, shown as lot 21,019 in preliminary plan 13,230 and in the annexed certified tracing therefrom, and bounded as follows: on the north by Labugama reservoir reserve belonging to the Crown; on the east by Labugama reservoir reserve belonging to the Crown, the village limit of Wewila; on the south by Morayakandekele belonging to the Crown; on the west by Alubomandiyakele belonging to the Crown, the village limit of Udagama.

December 4, 1908.

31

J. G. FRASER,
Settlement Officer.

D 1



Scale of 16 Chains to an Inch.

Situation: Madakada village in the Udugaha pattuwa of Rayigam korale in the District of Kalutara.

Preliminary plan 13,230.

Lot.	Name of Land.	Extent. A. R. P.
21019	Morayakandakele	21 1 35
Surveyor-General's Office, Colombo, July 16, 1908. Kalutara S. O. 1		W. C. S. INGLES, for Acting Surveyor-General.

**Order under Section 2 of "The Waste Lands Ordinances of 1897, 1899, 1900, and 1903,"
declaring Land to be Crown Property.**

In the matter of the land commonly called or known as Tittamugunewewa, situate in the village of Murutamura, in the Kandaboda pattu of the Matara District, in the Southern Province, and of "The Waste Lands Ordinances of 1897, 1899, 1900, and 1903."

THE notice required by section 1 of "The Waste Lands Ordinances of 1897, 1899, 1900, and 1903," having been duly published in manner prescribed by that section in respect of the above-named land (*vide* Notice No. 3,037), and no claim having been made to the said land or to any interest therein within the period of three months from the date specified in the said notice, I, Walter Ernest Wait, Special Officer appointed under section 28 of the said Ordinances, under and by virtue of the powers vested in me in that behalf by section 2 of the said Ordinances, do hereby on December 9, 1908, order and declare that the said land, as more fully described herein below, situate in the village of Murutamura, in the Kandaboda pattu of the Matara District, in the Southern Province, and shown as lot 52 in preliminary plan No. 185 and in the annexed certified tracing therefrom, and containing in extent 3 acres 2 roods and 11 perches, is the property of the Crown.

Description of the Land referred to.

The following lot situated in the village of Murutamura, in the Kandaboda pattu of the Matara District, in the Southern Province, as described in the annexed certified tracing:—

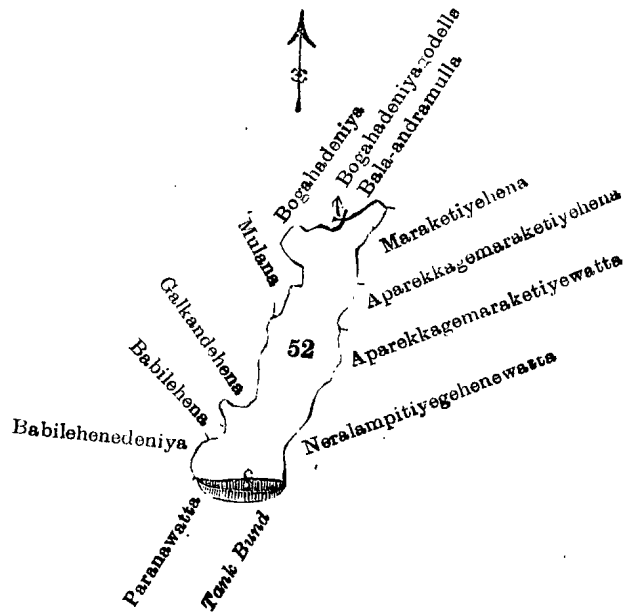
Preliminary plan 185.

Lot.	Name of Land.	Extent. A. R. P.
52	Tittamugunewewa	3 2 11

and bounded as follows: on the north by Bogahadeniya claimed by Walpita Medankara Terunnanse, Bogahadeniyegodella claimed by Patabendige John Albert Cooray, Bala-andramulla claimed by Walpita Medankara Terunnanse; on the east by Maraketiyeheha granted at half-improved value to Samarasin Vidana Patiranage Don Juwanis and others, Aparekkage Maraketiyeheha granted at half-improved value to Kankanana Pattinige Juwanis, Aparekkage Maraketiyeheha claimed by ditto, Neralampitiyagehenewatta claimed by Pitakatu-danage Don Juwanis; on the south by a tank bund, Paranawatta claimed by Babun Appu and others; on the west by Babilehenedeniya claimed by Beragama Arachchige Don Aberan and others, Babileheha claimed by Liyana-arachchige Abaranhami, Galkandehena claimed by Pulwansa Abarange Silva, Mulana claimed by Walpita Medankara Terunnanse.

December 9, 1908.

W. E. WAIT,
Special Officer.



Scale of 8 Chains to an Inch.

Situation : Murutamura village in Kandaboda pattuwa.

Preliminary plan 185.

Lot.	Name of Land.	Extent. A. R. P.
52 ..	Tittamugunewewa ..	3 2 11

Sheet O 20
37—45

Surveyor-General's Office,
Colombo, March 25, 1908.
Matara S. O. 1,480

J. B. M. RIDOUT,
for Surveyor-General.

**Order under Section 2 of "The Waste Lands Ordinances of 1897, 1899, 1900, and 1903,"
declaring Lands to be Crown Property.**

In the matter of the lands commonly called or known as Dangahahenekella (bund reservation) and Kongahahena (road reservation), situate in the village of Aggarahera, in the West Giruwa pattu of the Hambantota District, in the Southern Province, and of "The Waste Lands Ordinances of 1897, 1899, 1900, and 1903."

THE notice required by section 1 of "The Waste Lands Ordinances of 1897, 1899, 1900, and 1903," having been duly published in manner prescribed by that section in respect of the above-named lands (*vide* Notice No. 3,143), and no claim having been made to the said lands or to any interest therein within the period of three months from the date specified in the said notice, I, John George Fraser, Special Officer appointed under section 28 of the said Ordinances under and by virtue of the powers vested in me in that behalf by section 2 of the said Ordinances, do hereby on November 26, 1908, order and declare that the said lands as more fully described herein below, situate in the village of Aggarahera, in the West Giruwa pattu of the Hambantota District, in the Southern Province, and shown as lots 16a and 16b in preliminary plan No. 244 and in the annexed certified tracings therefrom, and containing in extent 3 acres 3 roods and 4 perches, are the property of the Crown.

Description of the Lands referred to.

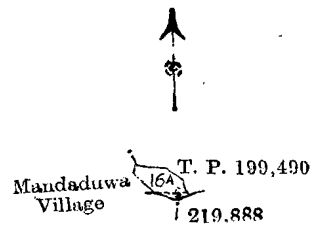
The following lots situate in the village of Aggarahera, in the West Giruwa pattu of Hambantota District in the Southern Province, as described in the annexed certified tracings :—

I.

Preliminary plan 244.

Lot.	Name of Land.	Extent. A. R. P.
16a ..	Dangahahenekella (bund reservation) ..	0 0 28

and bounded as follows : on the north and east by T. P. 199,490 ; on the south by T. P. 219,888, the village, limit of Mandaduwa ; on the west by the village limit of Mandaduwa.



Scale of 8 Chains to an Inch.

Situation : Aggarahera village in Giruwa pattu West of Hambantota District.

Preliminary plan 244.

Lot.	Name of Land.	Extent. A. R. P.
16a	Dangahahenekella (bund reservation)	0 0 28

Field sheet P ¹⁶
3—11

Surveyor-General's Office,
Colombo, June 8, 1908.

R. S. TEMPLETON,
Acting Surveyor-General.

II.

Preliminary plan 244.

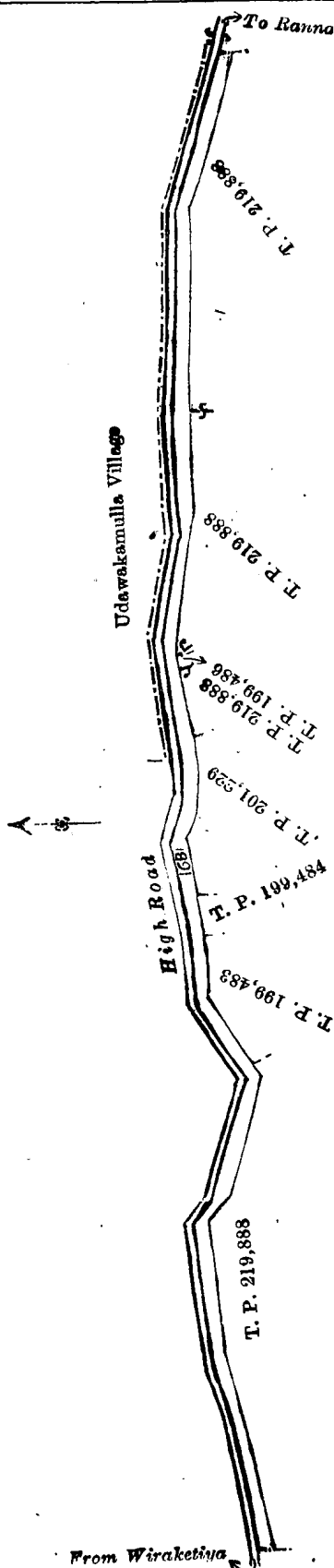
Lot.	Name of Land.	Extent. A. R. P.
16b	Kongahahena (road reservation)	3 2 16

and bounded as follows : on the north by the high road from Weraketiya to Ranna, on the east by the village limit of Udawakamulla ; on the south by T. Ps. 219,888, 199,486, 219,888, 201,229, 199,484, 199,483, 219,888 ; on the west by T. P. 164,647.

November 26, 1908.

J. G. FRASER,
Special Officer.

[For Tracing see page 35.]



Scale of 8 Chains to an Inch.

Situation : Aggarahera village in Giruwa Pattu West of Hambantota District.

Preliminary plan 244.

Lot.	Name of Land.	Extent. A. R. P.
16b	Kongahahena (road reservation)	3 2 16

Surveyor-General's Office,
Colombo, June 8, 1908.

Field sheet P 16
3—11

R. S. TEMPLETON,
Acting Surveyor-General.

Hambantota S. O. 252

**Order under Section 2 of "The Waste Lands Ordinances of 1897, 1899, 1900, and 1903,"
declaring Lands to be Crown Property.**

In the matter of the lands commonly called or known as Weralugollemukalana, Weralugollemukalana (reservation for road and paddy fields), situate in the village of Morugama, in the Udukaha korale of the Dambadeni hatpattu of the Kurunegala District, in the North-Western Province, and of "The Waste Lands Ordinances of 1897, 1899, 1900, and 1903."

THE notice required by section 1 of "The Waste Lands Ordinances of 1897, 1899, 1900, and 1903," having been duly published in manner prescribed by that section in respect of the above-named lands (*vide* Notice No. 3,157), and no claim having been made to the said lands or to any interest therein within the period of three months from the date specified in the said notice, I, John George Fraser, Special Officer appointed under section 28 of the said Ordinances under and by virtue of the powers vested in me in that behalf by section 2 of the said Ordinances, do hereby on December 4, 1908, order and declare that the said lands, as more fully described herein below, situate in the village of Morugama, in the Udukaha korale of the Dambadeni hatpattu of the Kurunegala District, in the North-Western Province, and shown as lots 15,617 and 15,618 in preliminary plan No. 3,507 and in the annexed certified tracing therefrom, and containing in extent 11 acres 1 rood and 9 perches, are the property of the Crown.

Description of the Lands referred to.

The following lots situated in the village of Morugama, in the Udukaha korale of the Dambadeni hatpattu of the Kurunegala District, in the North-Western Province, as described in the annexed certified tracing:—

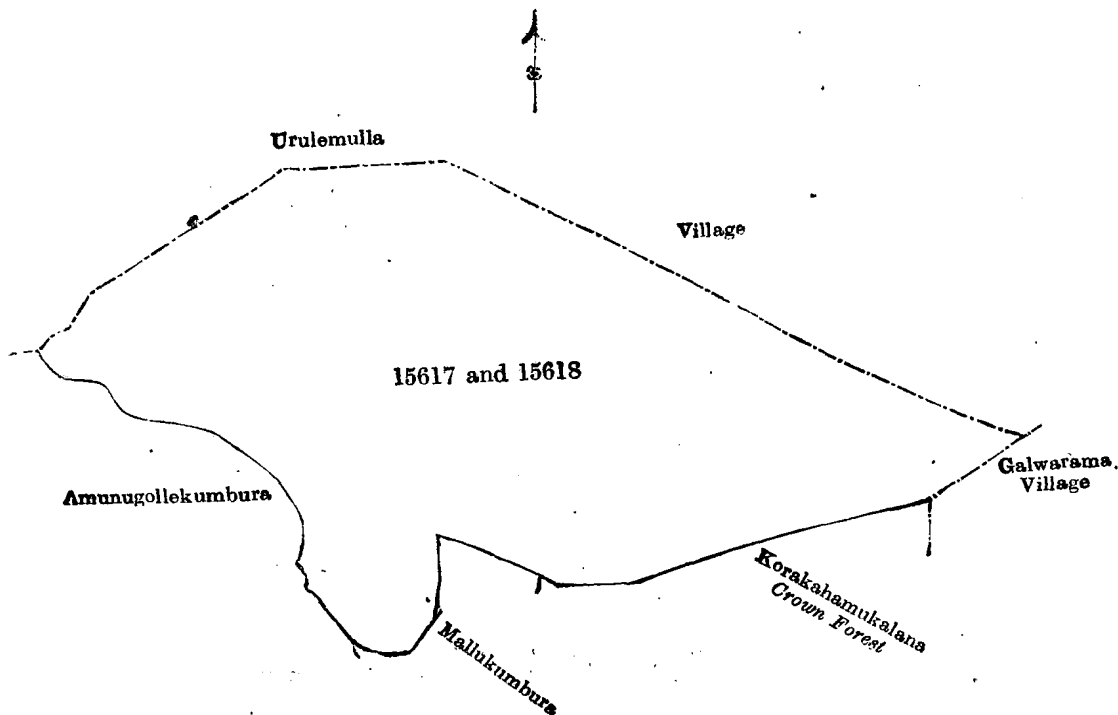
Preliminary plan 3,507.

Lot.	Name of Land.	Extent.		
		A.	R.	P.
15617 ..	Weralugollemukalana ..	9	2	10
15618 ..	Weralugollemukalana (reservation for road and paddy fields) ..	1	2	39
		11	1	9

and bounded as follows: on the north by the village limit of Urulemulla; on the east by the village limit of Galwarama; on the south by Korakahamukalana belonging to the Crown, Mullukumbura claimed by Kirimenika; on the west by Amunugollekumbura claimed by Mudalihamy and Dingiri Appu, the village limit of Urulemulla.

December 4, 1908.

J. G. FRASER,
Special Officer.



Scale of 4 Chains to an Inch.

Situation : Morugama village in Dambadeni hatpattu of Kurunegala District.

Preliminary plan 3,507.

Lot.	Name of Land.	Extent.		
		A.	R.	P.
15617 ..	Weralugollemukalana	9	2	10
15618 ..	Weralugollemukalana (reservation for road and paddy fields)	1	2	39
		<u>11</u>	<u>1</u>	<u>9</u>

Surveyor-General's Office,
Colombo, July 16, 1908.
Kurunegala S. O. 97

Field sheet I ²³/₂₀

R. S. TEMPLETON,
Acting Surveyor-General.

Order under Section 2 of "The Waste Lands Ordinances of 1897, 1899, 1900, and 1903," declaring Lands to be Crown Property.

In the matter of the lands commonly called or known as Talambuwagala (rock) and Galapaulahena, situate in the village of Wakkunuwela, in the Mayurawati korale of the Dambadeni hatpattu of the Kurunegala District, in the North-Western Province, and of "The Waste Lands Ordinances of 1897, 1899, 1900, and 1903."

THE notice required by section 1 of "The Waste Lands Ordinances of 1897, 1899, 1900, and 1903," having been duly published in manner prescribed by that section in respect of the above-named lands (*vide* Notice No. 3,163), and no claim having been made to the said lands or to any interest therein within the period of three months from the date specified in the said notice, I, John George Fraser, Special Officer appointed under section 28 of the said Ordinances under and by virtue of the powers vested in me in that behalf by section 2 of the said Ordinances, do hereby on December 4, 1908, order and declare that the said lands as more fully described herein below, situate in the village of Wakkunuwela, in the Mayurawati korale of the Dambadeni hatpattu of the Kurunegala District, in the North-Western Province, and shown as lots 5k, 5l, and 5m, in preliminary plan No. 72 and in the annexed certified tracing therefrom, and containing in extent 1 acre 1 rood and 8 perches, are the property of the Crown.

Description of the Lands referred to.

The following lots situated in the village of Wakkunuwela, in the Mayurawati korale of the Dambadeni hatpattu of the Kurunegala District, in the North-Western Province, as described in the annexed certified tracing :—

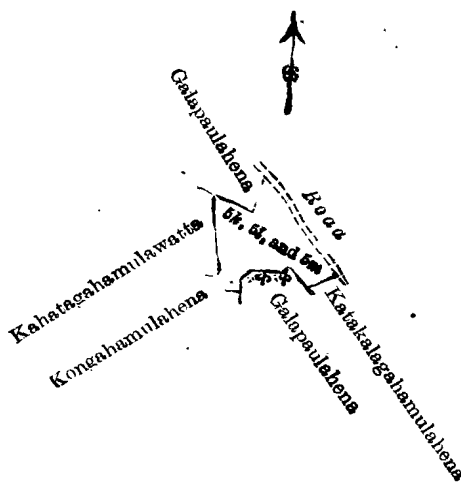
Preliminary plan 72.

Lot.	Name of Land.	Extent.		
		A.	R.	P.
5k ..	Talambuwagala (rock)	0	2	2
5l ..	Galapaulahena	0	2	0
5m ..	Talambuwagala (rock)	0	1	6
		<u>1</u>	<u>1</u>	<u>8</u>

and bounded as follows : on the north by Galapaulahena sold by the Crown to Arampat Mudiyansele Bandy hamy, late Officer of Wakkunuwela ; on the east by a road ; on the south by Katalagahamulahena sold by the Crown to Arampat Mudiyansele Kapuruhami, Galapaulahena sold by the Crown to Arampat Mudiyansele Banda and another, Kongahamulahena sold by the Crown to Arampat Mudiyansele Ukku Banda, on the west by Kongahamulahena sold by the Crown to Arampat Mudiyansele Ukku Banda, Kahatagaha; mulawatta sold by the Crown to Arampat Mudiyansele Punchirala Vedarala.

December 4, 1908.

J. G. FRASER,
Special Officer.



Scale of 8 Chains to an Inch.

Situation : Wakkunuwela village in Mayurawati korale of Kurunegala District in North-Western Province.

Preliminary plan 72.

Lot.	Name of Land.	Extent.		
		A.	R.	P.
5k ..	Talambu wagala (rock)	0	2	2
5l ..	Galapaulahena	0	2	0
5m ..	Talambu wagala (rock)	0	1	6
		1 1 8		

Field sheet I ¹⁸
2-10

Surveyor-General's Office,
Colombo, June 29, 1908.
Kurunegala S. O. 98

W. C. S. INGLES,
for Acting Surveyor-General.

Order under Section 2 of "The Waste Lands Ordinances of 1897, 1899, 1900, and 1903,"
declaring Land to be Crown Property.

In the matter of the land commonly called or known as Nagahahenawewa (tank), situate in the village of Tattawela, in the Hetahaye korale of the Hiriyala hatpattu of the Kurunegala District, in the North-Western Province, and of "The Waste Lands Ordinances of 1897, 1899, 1900, and 1903."

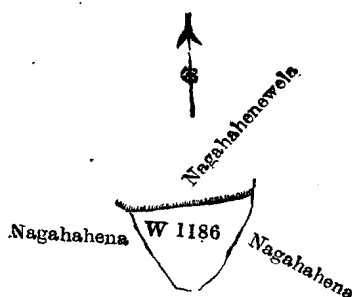
THE notice required by section 1 of "The Waste Lands Ordinances of 1897, 1899, 1900, and 1903," having been duly published in manner prescribed by that section in respect of the above-named land (*vide* Notice No. 3,161), and no claim having been made to the said land, or to any interest therein within the period of three months from the date specified in the said notice, I, Howard Orme Fox, Special Officer appointed under section 28 of the said Ordinances, under and by virtue of the powers vested in me in that behalf by section 2 of the said Ordinances, do hereby on December 10, 1908, order and declare that the said land, as more fully described herein below, situate in the village of Tattawela, in the Hetahaye korale of the Hiriyala hatpattu of the Kurunegala District, in the North-Western Province, and shown as lot W 1186 in preliminary plan No. 2,461 and in the annexed certified tracing therefrom, and containing in extent 1 acre 1 rood and 10 perches, is the property of the Crown.

Description of the Land referred to.

The land commonly called or known as Nagahahenawewa (tank), situated in the village of Tattawela, in the Hetahaye korale of the Hiriyala hatpattu of the Kurunegala District, in the North-Western Province, containing in extent 1 acre 1 rood and 10 perches, shown as lot W 1186 in preliminary plan 2,461 and in the annexed certified tracing therefrom, and bounded as follows : on the north by Nagahahenawela claimed by Danapala Mudiyanse and others ; on the east, south, and west by Nagahahena declared to be the property of Tattawala Korale Punchi Dingiri Banda and others under the Waste Lands Ordinances.

December 10, 1908.

H. O. Fox,
Special Officer.



Scale of 8 Chains to an Inch.

Situation : Tattawela village in Hetahaye korale of Kurunegala District in North-Western Province.

Preliminary plan 2,461.

Lot.	Name of Land.	Extent.		
		A.	R.	P.
W 1186 ..	Nagahahenawewa (tank)	1	1	10

Field sheet I ⁹
30-31, 38-39, 47

Surveyor-General's Office,
Colombo, July 7, 1908.
Kurunegala S. O. 99

W. C. S. INGLES,
for Acting Surveyor-General.

**Order under Section 2 of "The Waste Lands Ordinances of 1897, 1899, 1900, and 1903,"
declaring Lands to be Crown Property.**

In the matter of the lands commonly called or known as Konwewakele, situate in the village of Konwewa, in the Timbiriwe tulana of the Eppawala korale of the Nuwaragam palata, in the North-Central Province, and of "The Waste Lands Ordinances of 1897, 1899, 1900, and 1903."

THE notice required by section 1 of "The Waste Lands Ordinances of 1897, 1899, 1900, and 1903," having been duly published in manner prescribed by that section in respect of the above-named lands (*vide* Notice No. 3,174), and no claim having been made to the said lands or to any interest therein within the period of three months from the date specified in the said notice, I, Walter Ernest Wait, Special Officer appointed under section 28 of the said Ordinances, under and by virtue of the powers vested in me in that behalf by section 2 of the said Ordinances, do hereby on December 9, 1908, order and declare that the said lands, as more fully described herein below, situate in the village of Konwewa, in the Timbiriwe tulana of the Eppawala korale of the Nuwaragam palata, in the North-Central Province, and shown as lots 11½ and 11¾ in preliminary plan No. 380 and in the annexed certified tracing therefrom, and containing in extent 2 roods and 18 perches, are the property of the Crown.

Description of the Lands referred to.

The following lots situated in the village of Konwewa, in the Timbiriwe tulana of the Eppawala korale of the Nuwaragam palata, in the North-Central Province, as described in the annexed certified tracing:—

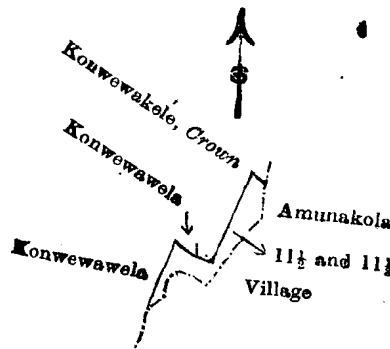
Preliminary plan 380.

Lot.	Name of Land.	Extent.		
		A.	R.	P.
11½	Konwewakele	0	1	20
11¾	Do.	0	0	38
		<hr/>		
		0	2	18

and bounded as follows: on the north by Konwewawela claimed by Kappurula Vel-Vidane and others, Konwewakele declared to be Crown property under the Waste Lands Ordinances; on the east by the village limit of Amunakola; on the south by the village limit of Amunakola; on the west by Konwewawela claimed by Kirihamy and others.

December 9, 1908.

W. E. WAIT,
Special Officer.



Scale of 8 Chains to an Inch.

Situation: Konwewa village in Timbiriwe tulana of Eppawala korale.

Preliminary plan 380.

Lot.	Name of Land.	Extent.		
		A.	R.	P.
11½	Konwewakele	0	1	20
11¾	Do.	0	0	38
		<hr/>		
		0	2	18

Field sheet F 14
36—44

Surveyor-General's Office,
Colombo, July 23, 1908.
Anuradhapura S. O. 574

W. C. S. INGLES,
for Acting Surveyor-General.

**Order under Section 2 of "The Waste Lands Ordinances of 1897, 1899, 1900, and 1903,"
declaring Lands to be Crown Property.**

In the matter of the lands commonly called or known as Ellapitiyakumbura, Kotalindearawa, situate in the village of Galbokka, in the Dambagalla korale of the Wellassa division, in the Province of Uva, and of "The Waste Lands Ordinances of 1897, 1899, 1900, and 1903."

THE notice required by section 1 of "The Waste Lands Ordinances of 1897, 1899, 1900, and 1903," having been duly published in manner prescribed by that section in respect of the above-named lands (*vide* Notice No. 3,165), and no claim having been made to the said lands or to any interest therein within the period of three months from the date specified in the said notice, I, Howard Orme Fox, Special Officer appointed under section 28 of the said Ordinances, under and by virtue of the powers vested in me in that behalf by section 2 of the said Ordinances, do hereby on December 5, 1908, order and declare that the said lands, as more fully described herein below, situate in the village of Galbokka, in the Dambagalla korale of the Wellassa division, in the Province of Uva, and shown as lots 25, 33a in preliminary plan No. 77 and in the annexed certified tracings therefrom, and containing in extent 1 acre and 38 perches, are the property of the Crown.

Description of the Lands referred to.


The following lots situated in the village of Galbokka, in the Dambagalla korale of the Wellassa division, in the Province of Uva, as described in the annexed certified tracings:—

I.

Preliminary plan 77.

Lot.	Name of Land.	Extent.	
		A.	R. P.
25	Ellapitiyakumbura	0	3 25

and bounded as follows: on the north by Ellapitiyakumbura declared to be the private property of Gamagedara Appuhamy and others under the Waste Lands Ordinances; on the east, south, and west by Elhenpitiyayaya declared to be the private property of Gamagedera Appuhamy and others under the Waste Lands Ordinances.



Scale of 16 Chains to an Inch.

Situation: Galbokka village in Dambagalla korale of Badulla District.

Preliminary plan 77.

Lot.	Name of Land.	Extent.	
		A.	R. P.
25	Ellapitiyakumbura	0	3 25

Field sheets M ⁹ 33-34, 41-42 & M ⁹ 49-50, 57-58

Surveyor-General's Office,
Colombo, July 6, 1908.

R. S. TEMPLETON,
Acting Surveyor-General.

II.

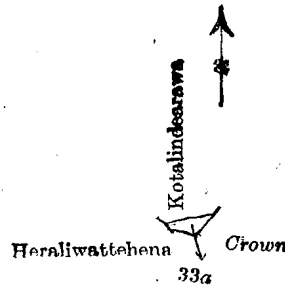
Preliminary plan 77.

Lot.	Name of Land.	Extent.	
		A.	R. P.
33a	Kotalindearawa	0	1 13

and bounded as follows: on the north by Kotalindearawa claimed by Aratumedillagedera Hudu Appu and others; on the east, south, and west by Heraliwattehena declared to be the property of the Crown under the Waste Lands Ordinances.

December 5, 1908.

H. O. Fox,
Special Officer.



Scale of 16 Chains to an Inch.

Situation : Galbokka village in Dambagalla korale of Badulla District.

Preliminary plan 77.

Lot.	Name of Land.	Extent.. A. R. P.
33a ..	Kotalindearawa ..	0 1 13
	Field sheet M ⁹ 33—34, 41—42 & M ⁹ 49—50, 57—58	

Surveyor-General's Office,
Colombo, July 6, 1908.
Uva S. O. 1.229

R. S. TEMPLETON,
Acting Surveyor-General.

**Order under Section 2 of "The Waste Lands Ordinances of 1897, 1899, 1900, and 1903,"
declaring Lands to be Crown Property.**

In the matter of the lands commonly called or known as Polwatta, Hewanarawapolwatta, situate in the village of Kalugahawadiya, in the Medagam pattu korale of the Wellassa division, in the Province of Uva, and of "The Waste Lands Ordinances of 1897, 1899, 1900, and 1903."

THE notice required by section 1 of "The Waste Lands Ordinances of 1897, 1899, 1900, and 1903," having been duly published in manner prescribed by that section in respect of the above-named lands (*vide* Notice No. 3,164), and no claim having been made to the said lands or to any interest therein within the period of three months from the date specified in the said notice, I, John George Fraser, Special Officer appointed under section 28 of the said Ordinances, under and by virtue of the powers vested in me in that behalf by section 2 of the said Ordinances, do hereby on December 9, 1908, order and declare that the said lands, as more fully described herein below, situate in the village of Kalugahawadiya, in the Medagam pattu korale of the Wellassa division, in the Province of Uva, and shown as lots 7, 7a, 9, 9a in preliminary plan No. 149 and in the annexed certified tracings therefrom, and containing in extent 6 acres and 16 perches, are the property of the Crown.

Description of the Lands referred to.

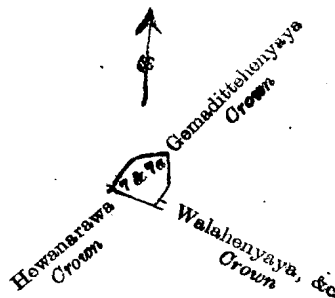
The following lots situated in the village of Kalugahawadiya, in the Medagam pattu korale of the Wellassa division, in the Province of Uva, as described in the annexed certified tracings :—

I.

Preliminary plan 149.

Lot.	Name of Land.	Extent. A. R. P.
7 ..	Polwatta ..	0 1 7
7a ..	Do. ..	0 0 3
		<u>0 1 10</u>

and bounded as follows : on the north by Gemadittehenyaya belonging to the Crown ; on the east by Gemadittehenyaya belonging to the Crown, Walahenyaya, &c., belonging to the Crown ; on the south by Hewanarawa belonging to the Crown ; on the west by Gemadittehenyaya belonging to the Crown.



Scale of 8 Chains to an Inch.

Situation : Kalugahawadiya village in Medagam korale of Badulla District in Province of Uva.

Preliminary plan 149.

Lot.	Name of Land.	Extent.		
		A.	R.	P.
7 ..	Polwatta ..	0	1	7
7a ..	Do. ..	0	0	3
		<hr/>		
		0	1	10

Field sheet M ³ 55—6

Surveyor-General's Office,
Colombo, July 10, 1908.

R. S. TEMPLETON,
Acting Surveyor-General.

II.

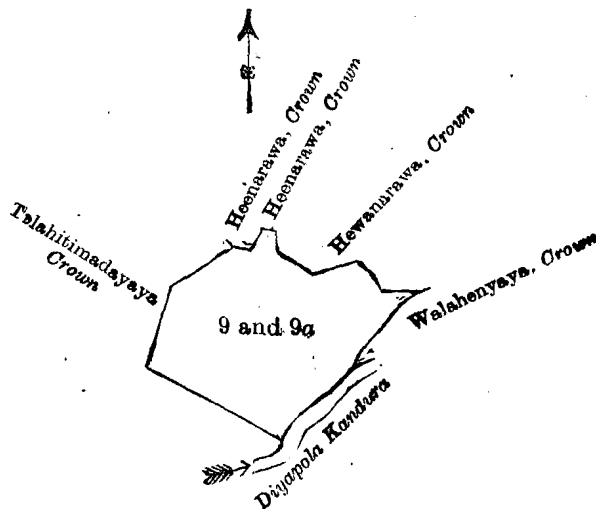
Preliminary plan 149.

Lot.	Name of Land.	Extent.		
		A.	R.	P.
9 ..	Hewanarawapolwatta ..	5	3	3
9a ..	Do. ..	0	0	3
		<hr/>		
		5	3	6

and bounded as follows : on the north by Heenarawa belonging to the Crown ; on the east by Walahenyaya belonging to the Crown, the Diyapolakandura ; on the south and west by Telahitimadayaya belonging to the Crown.

December 9, 1908.

J. G. FRASER,
Special Officer.



Scale of 8 Chains to an Inch.

Situation : Kalugahawadiya village in Medagam korale of Badulla District in Province of Uva.

Preliminary plan 149.

Lot.	Name of Land.	Extent.		
		A.	R.	P.
9 ..	Hewanarawapolwatta ..	5	3	3
9a ..	Do. ..	0	0	3
		<hr/>		
		5	3	6

Field sheet M ³ 55—63

Surveyor-General's Office,
Colombo, July 10, 1908.
Uva S. O. 1,230

R. S. TEMPLETON,
Acting Surveyor-General.

**Order under Section 2 of "The Waste Lands Ordinances, 1897, 1899, and 1900,"
declaring Lands to be Crown Property.**

In the matter of the lands commonly called or known as Peradanmulla and Peradanmullewila, situate in the village of Kaduruwana, in the Morawak korale of the Matara District, in the Southern Province, and of "The Waste Lands Ordinances, 1897, 1899, and 1900."

THE notice required by section 1 of "The Waste Lands Ordinances, 1897, 1899, and 1900," having been duly published in manner prescribed by that section in respect of the above-named lands (*vide* Notice No. 3,085), and no claim having been made to the said lands or to any interest therein within the period of three months from the date specified in the said notice, I, William Loring Kindersley, Assistant Government Agent, Matara, under and by virtue of the powers vested in me in that behalf by section 2 of the said Ordinances, do hereby on November 30, 1908, order and declare that the said lands as more fully described herein below, situate in the village of Kaduruwana, in the Morawak korale of the Matara District, in the Southern Province, and shown as lots 6665 and 6661 in preliminary plan No. 8, and in the annexed certified tracing therefrom, and containing in extent about 1 acre 1 rood and 5 perches, are the property of the Crown.

Description of the Lands referred to.

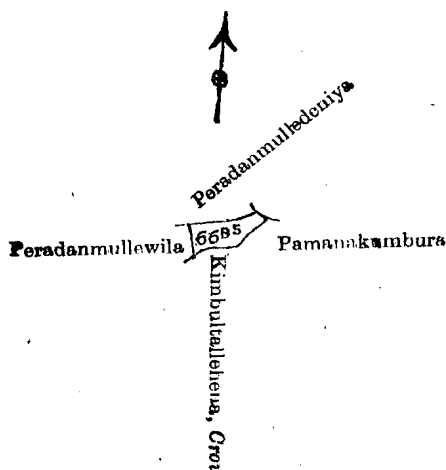
The following lots situated in the village of Kaduruwana, in the Morawak korale of the Matara District, Southern Province, as described in the annexed certified tracings:—

I.

Preliminary plan 8.

Lot.	Name of Land.	Extent.	
		A.	R. P.
6665	Peradanmulla	0	1 11

and bounded as follows: on the north by Peradanmuledeniya claimed by Don Juwanis Samaraweera and others; on the east by Pamanakumbura claimed by Kundaththachchige Punchi Appu and others; on the south by Kimbuttallehena declared Crown; and on the west by Peradanmullewila Crown and also claimed by Don Juwanis Samaraweera and others.



Scale of 8 Chains to an Inch.

Situation: Kaduruwana village in Morawak korale of Matara District.

Preliminary plan 8.

Lot.	Name of Land.	Extent.	
		A.	R. P.
6665	Peradanmulla	0	1 11

Field sheet O ¹⁴
54—62

Surveyor-General's Office,
Colombo, March 11, 1908.

J. B. M. RIDOUT,
for Surveyor-General.

II.

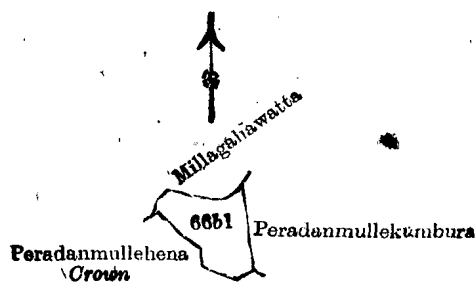
Preliminary plan 8.

Lot.	Name of Land.	Extent.	
		A.	R. P.
6661	Peradanmullawila	0	3 34

and bounded as follows: on the north by Millagahawatta claimed by Withanage Don Siadoris and others; on the east by Peradanmulekumbura claimed by Withanage Don Siadoris and others; and on the south and west by Peradanmullahena declared Crown.

Matara Kacheheri,
November 30, 1908.

W. L. KINDERSLEY,
Assistant Government Agent.



Scale of 8 Chains to an Inch.

Situation : Kaduruwana village in Morawak korale of Matara District.

Preliminary plan 8.

Lot.	Name of Land.	Field sheet O	Extent.	
			A.	R. P.
6661	Peradammullawila	14 54—62	0	3 34

Surveyor-General's Office,
Colombo, March 11, 1908.

J. B. M. RIDOUT,
for Surveyor-General.

Order under Section 4, Sub-section (1), of "The Waste Lands Ordinances, 1897, 1899, and 1900," admitting Land to be Crown Property.

In the matter of the land commonly called or known as Patandolemukalana, situate in the village of Horagala, in the Morawak korale of the Matara District, in the Southern Province, and of "The Waste Lands Ordinances, 1897, 1899, and 1900."

WHEREAS in pursuance of section 1 of the said Ordinances it was duly notified on April 3, 1908, that if no claim to the land commonly called or known as Patandolemukalana, situate in the village of Horagala, in the Morawak korale of the Matara District, in the Southern Province, containing in extent 3 roods and 35 perches, and shown as lots 1111 and 1112 in preliminary plan No. 16, as described in the annexed certified tracing therefrom, was made to the Assistant Government Agent, Matara, within the period of three months from the date specified in such notice, such land would be deemed the property of Crown, and dealt with on account of the Crown (*vide* Notice No. 3,018) :

And, whereas Weerappulige Dingi Appu and Kiramage *alias* Hettige Andiris, both of Horagala, made claim thereto, and whereas the said claimants have withdrawn their claim to the said lands, I, William Loring Kindersley, Assistant Government Agent, Matara, under and by virtue of the powers vested in me in that behalf by section 4 of the said Ordinance No. 1 of 1899, do hereby order and declare under section 4, sub-section (1), of the said Ordinances that the said lands, as more fully described herein below, are the property of the Crown.

Description of the Lands referred to.

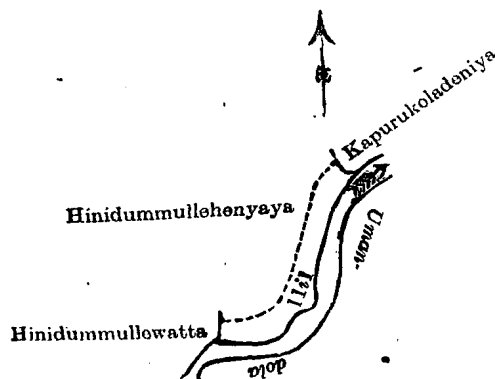
The following lots situated in the village of Horagala, in the Morawak korale of the Matara District, in the Southern Province, as described in the annexed certified tracings :—

I.

Preliminary plan 16.

Lot.	Name of Land.	Extent.	
		A.	R. P.
1111	Patandolamukalana	0	3 30

and bounded as follows : on the north by Kapurukoladeniya claimed by heirs of Gamachchige Anagihamy ; on the east and south by Umandola ; on the west by Hinidummullehenyaya claimed by heirs of Gamachchige Anagihamy and Hinidummullewatta claimed by heirs of Gamachchige Anagihamy.



Scale of 8 Chains to an Inch.

Situation : Horagala village in Morawak korale of Matara District.

Preliminary plan 16.

Lot.	Name of Land.	Extent.	
		A.	R. P.
11½1	Patandolamukalana (reservation along Umandola) ..	0	3 30

Surveyor-General's Office,
Colombo, October 16, 1907.

Field sheet O 15
18—26

J. B. M. RIDOUT,
for Surveyor-General.

II.

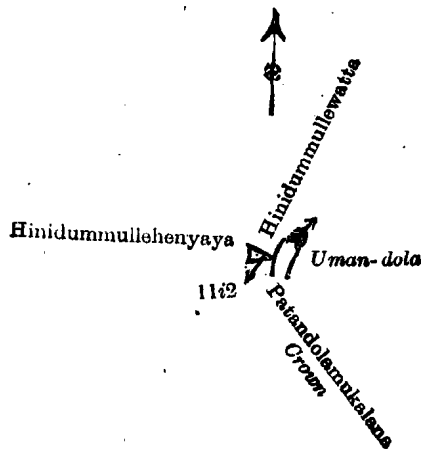
Preliminary plan 16.

Lot.	Name of Land.	Extent.	
		A.	R. P.
11½2	Patandolemukalana	0	0 5

and bounded as follows : on the north by Hinidummullewatta ; on the east by Umandola ; on the south by Patandolamukalana declared Crown ; on the west by Hinidummullehenyaya claimed by the heirs of Gamachighe Anagihamy.

Matara Kachcheri,
November 30, 1908.

W. L. KINDERSLEY,
Assistant Government Agent.



Scale of 8 Chains to an Inch.

Situation : Horagala village in Morawak korale of Matara District.

Preliminary plan 16.

Lot.	Name of Land.	Extent.	
		A.	R. P.
11½2	Patandolemukalana	0	0 5

Surveyor-General's Office,
Colombo, October 16, 1907.

Field sheet O 15
18—26

J. B. M. RIDOUT,
for Surveyor-General.

Order under Section 4, Sub-section (1), of "The Waste Lands Ordinances, 1897, 1899, and 1900," admitting Land to be Crown Property.

In the matter of the land commonly called or known as Hettigekanatta or Wewagawahena, situate in the village of Hewowita, in the Morawak korale of the Matara District, in the Southern Province, and of "The Waste Lands Ordinances, 1897, 1899, and 1900."

WHEREAS in pursuance of section 1 of the said Ordinances it was duly notified on July 18, 1908, that if no claim to the land commonly called or known as Hettigekanatta or Wewagawahena, situate in the village of Hewowita, in the Morawak korale of the Matara District, in the Southern Province, containing in extent 28 perches, and shown as lot 5,249 in preliminary plan No. 2,719, as described in the annexed certified tracing therefrom, was made to the Assistant Government Agent, Matara, within the period of three months from the date specified in such notice, such land would be deemed the property of Crown, and dealt with on account of the Crown (*vide* Notice No. 3,121) :

And whereas Range Mendias de Silva was alleged to make claim thereto, and whereas the said claimant has withdrawn his claim to the said land, I, William Loring Kindersley, Assistant Government Agent, Matara, under and by virtue of the powers vested in me in that behalf by section 4 of the said Ordinance No. 1 of 1899, do order and declare under section 4, sub-section (1), of the said Ordinances that the said land, as more fully described herein below, is the property of the Crown.

Description of the Land referred to.

The following lot situated in the village of Hewowita, in the Morawak korale of the Matara District, in the Southern Province, as described in the annexed certified tracing :—

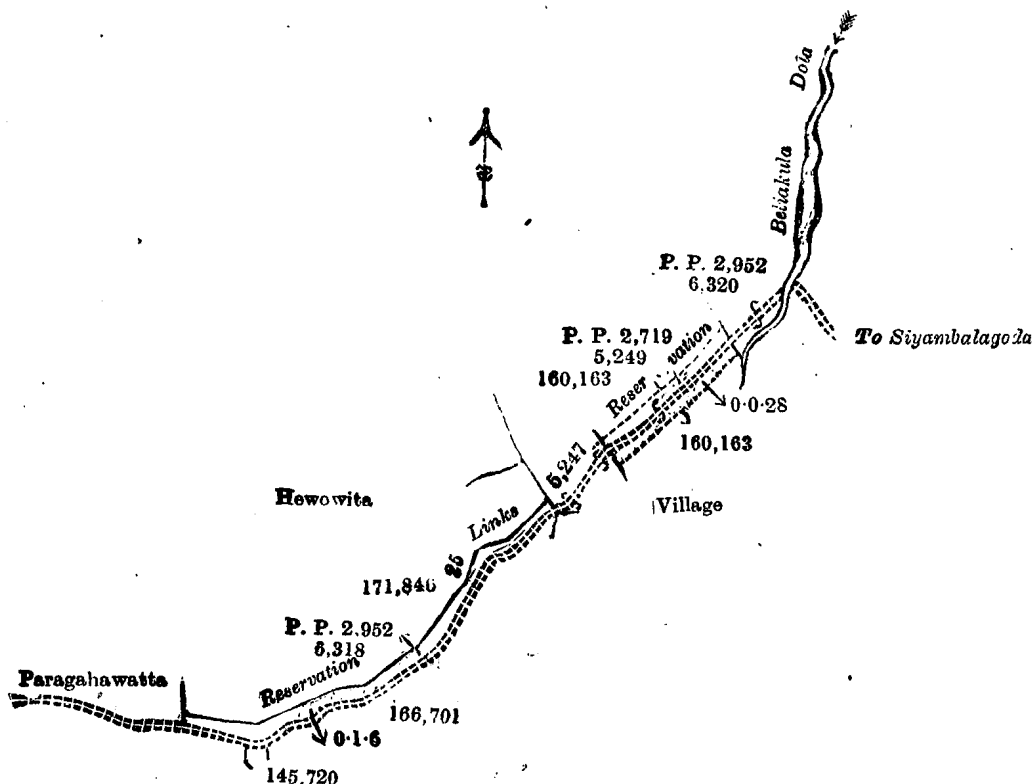
Preliminary plan 2,719.

Lot.	Name of Land.	Extent. A. R. P.
5249	Hettigekannatta or Wewagawahena	0 0 28

and bounded as follows : on the north and south by T. P. 160,163 (Hettigekannatta or Wewagawahena) ; on the east by lot 6,320 in P. P. 2,952 (Beliakulehena) ; and on the west by lot 5,247 in P. P. 2,719 (Hettigekannatta or Wewagawahena).

Matara Kachcheri,
December 2, 1908.

W. L. KINDERSLEY,
Assistant Government Agent.



Scale of 4"Chains to an Inch.

Preliminary plan 2,719.

Lot.	Name of Land.	Extent. A. R. P.
5249	Hettigekannatta or Wewagawahena	0 0 28

Sheet O 14
48—56

Surveyor-General's Office,
Colombo, December 19, 1907.

R. S. TEMPLETON,
for Surveyor-General.

**Order under Section 2 of "The Waste Lands Ordinances, 1897, 1899, and 1900,"
declaring Land to be Crown Property.**

In the matter of the land commonly called or known as Paragahatennahena, situate in the village of Hewowita, in the Morawak korale of the Matara District, in the Southern Province, and of "The Waste Lands Ordinances, 1897, 1899, and 1900."

THE notice required by section 1 of "The Waste Lands Ordinances, 1897, 1899, and 1900," having been duly published in manner prescribed by that section in respect of the above-named land (*vide* Notice No. 3,121), and no claim having been made to the said land or to any interest therein within the period of three months from the date specified in the said notice, I, William Loring Kindersley, Assistant Government Agent, Matara, under and by virtue of the powers vested in me in that behalf by section 2 of the said Ordinances, do hereby on December 2, 1908, order and declare that the said land, as more fully described herein below, situate in the village of Hewowita, in the Morawak korale of the Matara District, in the Southern Province, and shown as lot 6,318 in preliminary plan No. 2,952 and in the annexed certified tracing therefrom, and containing in extent about 1 rood and 6 perches, is the property of the Crown.

Description of the Land referred to.

The following lot situated in the village of Hewowita, in the Morawak korale of the Matara District, Southern Province, as described in the annexed certified tracing :—

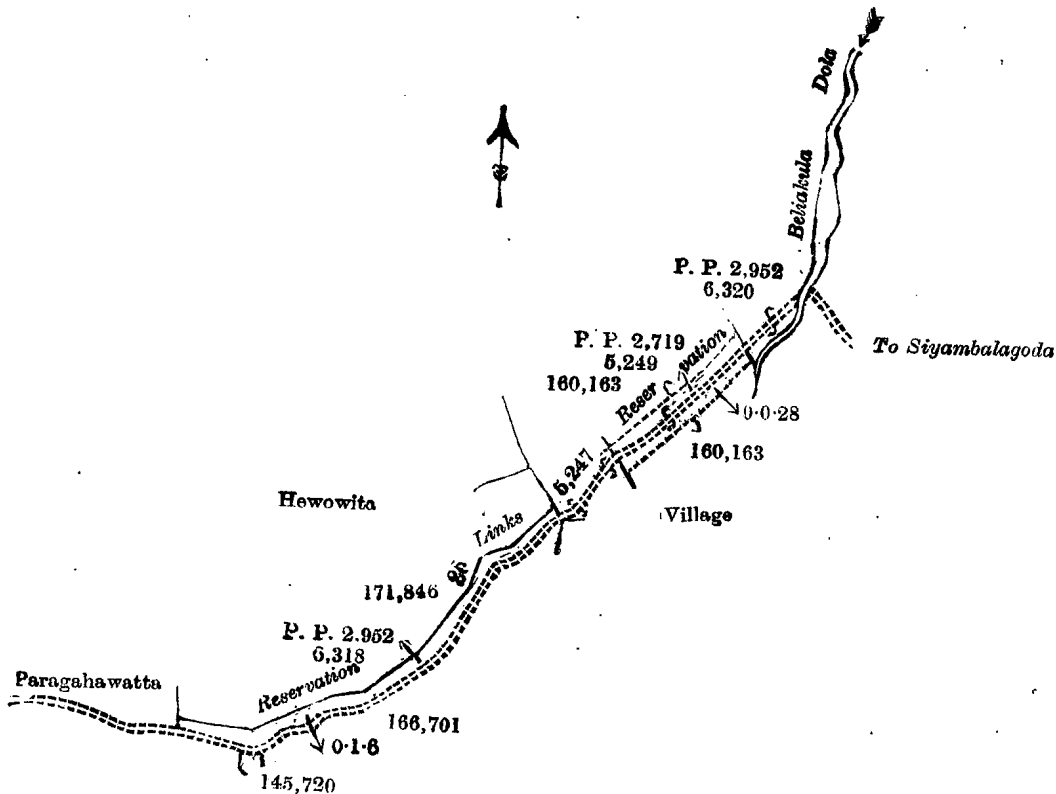
Preliminary plan 2,952.

Lot.	Name of Land.	Extent.		
		A.	R.	P.
6318	Paragahatennahena	0	1	6

and bounded as follows : on the north by T. P. 171,846 (Paragahatennahena) ; on the south by Gansabhawa path to Siyambalagoda ; on the west by Paragahawatta claimed by V. Bastian ; and on the east by lot 5,247 in preliminary plan 2,719 (Hettigekannatta or Wewagawahena).

Matara Kachcheri,
December 2, 1908.

W. L. KINDERSLEY,
Assistant Government Agent.



Scale of 4 Chains to an Inch.

Preliminary plan 2,952.

Lot.	Name of Land.	Extent.		
		A.	R.	P.
6318	Paragahatennahena	0	1	6

Sheet O 14
48—56

Surveyor-General's Office,
Colombo, December 19, 1907.

R. S. TEMPLETON,
for Surveyor-General.

**Order under Section 2 of "The Waste Lands Ordinances, 1897, 1899, and 1900,"
declaring Lands to be Crown Property.**

In the matter of the lands commonly called or known as Imbulgahadeniya and Imbulgahadeniyahena, situate in the village of Dematapassa, in the Gangaboda pattu of the Matara District, in the Southern Province, and of "The Waste Lands Ordinances, 1897, 1899, and 1900."

THE notice required by section 1 of "The Waste Lands Ordinances, 1897, 1899, and 1900," having been duly published in manner prescribed by that section in respect of the above-named lands (*vide* Notice No. 3,086), and no claim having been made to the said lands or to any interest therein within the period of three months from the date specified in the said notice, I, William Loring Kindersley, Assistant Government Agent, Matara, under and by virtue of the powers vested in me in that behalf by section 2 of the said Ordinances, do hereby on November 7, 1908, order and declare that the said land, as more fully described herein below, situate in the village of Dematapassa, in the Gangaboda pattu of the Matara District, in the Southern Province, and shown as lots 14694 and 14695 in preliminary plan No. 5,877, and in the annexed certified tracing therefrom, and containing in extent about 39 perches, is the property of the Crown.

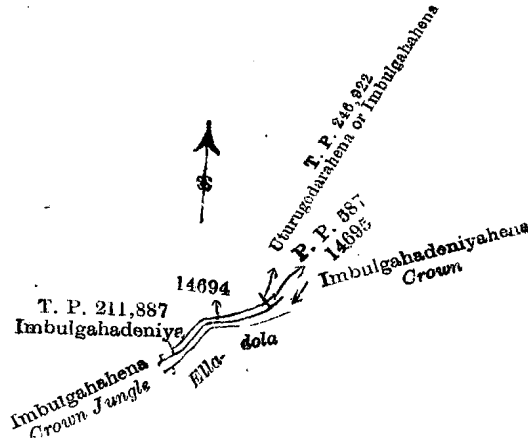
Description of the Lands referred to.

The following lots situated in the village of Dematapassa, in the Gangaboda pattu of the Matara District, Southern Province, as described in the annexed certified tracings :—

I.

Preliminary plan 5,877.		Extent.
Lot.	Name of Land.	A. R. P.
14694	Imbulgahadeniya	0 0 26

and bounded as follows : on the north by T. P. 211,887, Imbulgahadeniya claimed by A. V. Nikulas and another and T. P. 246,922, Uturugedarahena or Imbulgahahena claimed by R. J. Wijetunge; on the east by Crown land lot 14695 in P. P. 5,877, Imbulgahadeniyahena; on the south by the Ella-dola; and on the west by Imbulgahahena, Crown jungle.



Scale of 8 Chains to an Inch.

Situation : Dematapassa village in Gangaboda pattu.

Preliminary plan 5,877.		Extent.	
Lot.	Name of Land.	A. R. P.	
14694	Imbulgahadeniya	0 0 26	

Surveyor-General's Office,
Colombo, December 10, 1907.

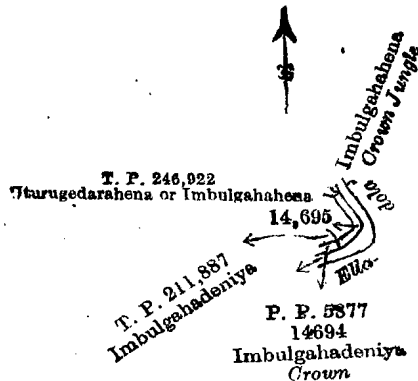
II.

Preliminary plan 5,877.		Extent.
Lot.	Name of Land.	A. R. P.
14695	Imbulgahadeniyahena	0 0 13

and bounded as follows : on the north by Imbulgahahena, Crown jungle; on the south and east by Ella-dola; and on the west by T. P. 246,922, Utugedarahena or Imbulgahahena, claimed by R. J. Wijetunge, and T. P. 211,887, Imbulgahadeniya, claimed by A. V. Nikulas and another, and Crown land lot 14,694 in preliminary plan 5,877 Imbulgahadeniya.

Matara Kachcheri,
November 7, 1908.

W. L. KINDERSLEY,
Assistant Government Agent.



Scale of 8 Chains to an Inch.

Situation : Dematapassa village in Gangaboda pattu.

Preliminary plan 5,877.		Extent.	
Lot.	Name of Land.	A. R. P.	
14695	Imbulgahadeniyahena	0 0 13	

Surveyor-General's Office,
Colombo, December 10, 1907.

W. C. S. INGLES,
for Surveyor-General.

PRELIMINARY NOTICES.

Notice under "The Waste Lands Ordinances of 1897, 1899, 1900, and 1903."

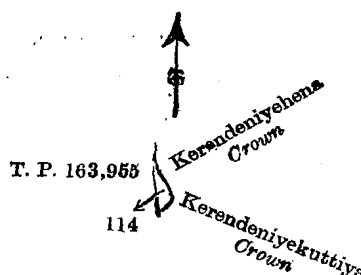
TAKE notice that unless within three months from January 15, 1909, the persons, if any, who claim any interest in the land hereinafter mentioned make claim in person or in writing to the said land or to some interest therein to F. Lewis, Esq., Special Officer appointed under section 28 of "The Waste Lands Ordinances, 1897, 1899, 1900, and 1903," at his office at Hill House, Mutwal, Colombo :

Such Special Officer, in pursuance of the powers vested in him by the said Ordinances, will declare by writing under his hand that the said land, to which no claim has been made, is the property of the Crown.

FREDERICK LEWIS,
Special Officer.

Description of the Land referred to.

The land commonly called or known as Wakmulledeniya, situate in the village of Neraluwa, in the Weligam korale of the Matara District, in the Southern Province, containing in extent 13 perches, shown as lot 114 in preliminary plan No. 553, and in the annexed certified tracing therefrom, and bounded as follows : on the north and east by Kerendeniyehena claimed by the Crown ; on the south by Kerendeniyekuttiya claimed by the Crown ; on the west by T. P. 163,955.



Scale of 8 Chains to an Inch.

Situation : Neraluwa village in Weligam korale of Matara District.

Preliminary plan 553.

Lot.	Name of Land.	Extent. A. R. P.
114	Wakmulledeniya	0 0 13

Field Sheet O₂₁¹⁹—29

Surveyor-General's Office,
Colombo, December 3, 1908.

3,304

J. B. M. RIDOUT,
for Acting Surveyor-General.
Matara S. O. 3—1909

Notice under "The Waste Lands Ordinances of 1897, 1899, 1900, and 1903."

TAKE notice that unless within three months from January 15, 1909, the persons, if any, who claim any interest in the lands hereinafter mentioned or in any one or more of such lands make claim in person or in writing to the said lands or any of them or to some interest therein to J. M. Davies, Esq., Special Officer appointed under section 28 of "The Waste Lands Ordinances, 1897, 1899, 1900, and 1903," at his office at Hill House, Mutwal, Colombo :

Such Special Officer, in pursuance of the powers vested in him by the said Ordinances, will declare by writing under his hand that the said lands or such of them, as to which no claim has been made, are the property of the Crown.

J. M. DAVIES,
Special Officer.

Description of the Lands referred to.

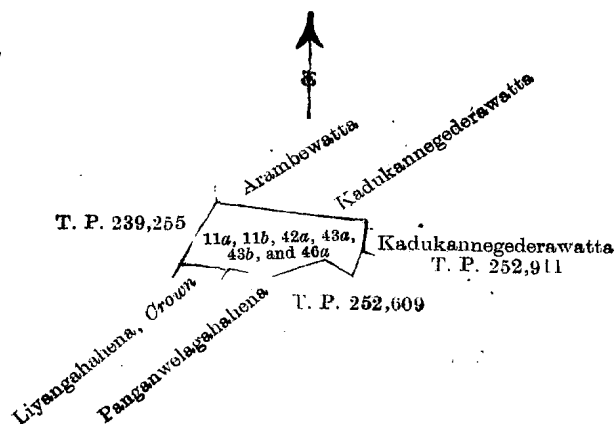
The following lots situated in the village of Udupillegoda, in the Kandaboda pattu of the Matara District, in the Southern Province, as described in the annexed certified tracings :—

Preliminary plan 497.

Lot.	Name of Land	Extent. A. R. P.
11a	Part of P. P. 8,188/23,929	0 1 38
11b	Pananwelagahahena	0 0 18
42a	Do.	0 0 26
43a	Part of P. P. 8,188/23,929	0 1 24
43b	Pananwelagahahena	0 1 10
46a	Part of P. P. 8,188/23,929	0 1 8

1 3 4

and bounded as follows : on the north by Arambewatta claimed by A. Baba, Kadukannegedarawatta claimed by Porambage Dineshamy ; on the east by Kadukannegedarawatta claimed by Porambage Dineshamy, Kadukannegedarawatta (T. P. 252,911), Pananwelagahahena (T. P. 252,609) ; on the south by Pananwelagahahena (T. P. 252,609), Liyangahahena claimed by the Crown : on the west by T. P. 239,255.



Scale of 8 Chains to an Inch.

Situation : Udupillegoda village in Kandaboda pattu.

Preliminary plan 497.

Lot.	Name of Land.	Extent.		
		A.	R.	P.
11a ..	Part of P. P. 8,188/23,929	0	1	38
11b ..	Pananwelagahahena	0	0	18
42a ..	Do.	0	0	26
43a ..	Part of P. P. 8,188/23,929	0	1	24
43b ..	Pananwelagahahena	0	1	10
46a ..	Part of P. P. 8,188/23,929	0	1	8
		1	3	4

Field sheets O ²⁰ 53—61 & O ²⁰ 54—62

Surveyor-General's Office,
Colombo, December 2, 1908.

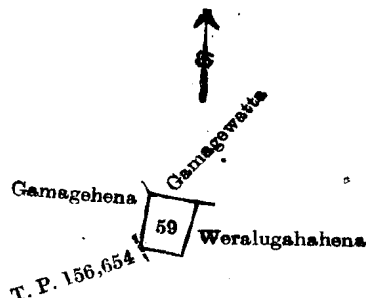
J. B. M. RIDOUT,
for Acting Surveyor-General

II.

Preliminary plan 497.

Lot.	Name of Land.	Extent.		
		A.	R.	P.
59 ..	Tanimitahena	0	2	14

and bounded as follows : on the north by Gamagewatta claimed by Rajapaksa Patiranaage Babunhamy and others ; on the east and south by Weralugahahena claimed by Hewa Mirissa Achchige Balahamy ; on the west by T. P. 156,654, Gamagehena, claimed by Rajapaksa Patiranaage Babunhamy and others.



Scale of 8 Chains to an Inch.

Situation Udupillegoda village in Kandaboda pattu.

Preliminary plan 497.

Lot.	Name of Land.	Extent.		
		A.	R.	P.
59 ..	Tanimitahena	0	2	14

Field sheet O ²⁰ 54—62

Surveyor-General's Office,
Colombo, December 2, 1908.


J. B. M. RIDOUT,
for Acting Surveyor-General.

III.

Preliminary plan 497.

Lot.	Name of Land.	Extent. A. R. P.
71	Millagahahenewatta	0 0 38

and bounded as follows : on the north by Millagahahenewatta claimed by Giganage Dandiris ; on the east by Owilanegeewattepengirikella claimed by Hewa Mirisse Achchige Salaman ; on the south by Owilanegeewattepengirikella claimed by Hewa Mirissa Achchige Salaman, Koslandehena claimed by Mirisse Achchige Andiris ; on the west by Millagahahenewatta claimed by Giganage Dandiris.



Scale of 8 Chains to an Inch.

Situation : Udupillegoda village in Kandaboda pattu.

Preliminary plan 497.

Lot.	Name of Land.	Extent. A. R. P.
71	Millagahahenewatta	0 0 38

Field sheet O₄₋₆₂²⁰

Surveyor-General's Office,
Colombo, December 2, 1908.

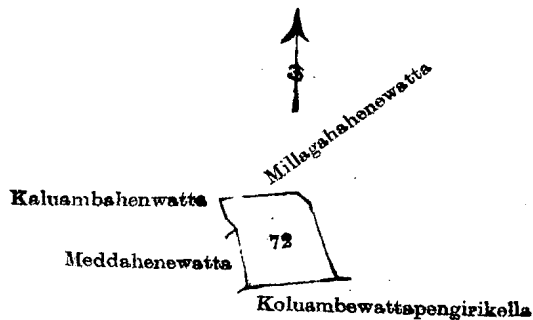
J. B. M. RIDOUT,
for Acting Surveyor-General.

IV.

Preliminary plan 497.

Lot.	Name of Land.	Extent. A. R. P.
72	Liyangahahena	1 1 15

and bounded as follows : on the north and east by Millagahahenewatta claimed by Giganage Danoris ; on the south by Koluambewattapengirikella claimed by Kandage Hatahe ; on the west by Meddahenewatta claimed by Jayawirindunekatige Sema, Kaluambahenewatta claimed by Kandage Hatahe.



Scale of 8 Chains to an Inch.

Situation : Udupillegoda village in Kandaboda pattu.

Preliminary plan 497.

Lot.	Name of Land.	Extent. A. R. P.
72	Liyangahahena	1 1 15

Field sheet O₅₄₋₆₂²⁰

Surveyor-General's Office,
Colombo, December 2, 1908.

J. B. M. RIDOUT,
for Acting Surveyor-General.
Matara S. O. 4-1909

Notice under "The Waste Lands Ordinances of 1897, 1899, 1900, and 1903."

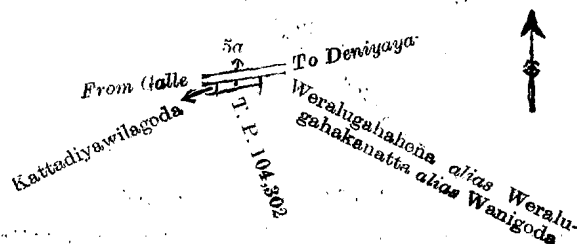
TAKE notice that unless within three months from January 15, 1909, the persons, if any, who claim any interest in the land hereinafter mentioned make claim in person or in writing to the said land or to some interest therein to H. O. Fox, Esq., Special Officer appointed under section 28 of "The Waste Lands Ordinances, 1897, 1899, 1900, and 1903," at his office at Hill House, Mutwal, Colombo :

Such Special Officer, in pursuance of the powers vested in him by the said Ordinances, will declare by writing under his hand that the land, to which no claim has been made, is the property of the Crown.

H. O. Fox,
Special Officer.

Description of the Land referred to.

The land commonly called or known as Weralugahahena *alias* Wanigoda (road reservation), situate in the village of Poramba, in the Weligam korale of the Matara District, in the Southern Province, containing in extent 8 perches, shown as lot 5a in preliminary plan No. 540, and in the annexed certified tracing therefrom, and bounded as follows : on the north by the road from Galle to Deniyaya; on the east by Weralugahahena *alias* Weralugahakanatta *alias* Wanigoda, claimed by Loku Batagodakankanange Don Carolis; on the south by T. P. 104,302; on the west by Kattadiyawilagoda claimed by Katuwandeniyage Kaluhamy.



Scale of 8 Chains to an Inch.

Situation : Poramba village in Weligam korale of Matara District.

Preliminary plan 540.

Lot.	Name of Land.	Extent.		
		A.	R.	P.
5a	Weralugahahena <i>alias</i> Wanigoda (road reservation) ..	0	0	8

Field sheet O ¹⁹_{23—31}

Surveyor-General's Office,
Colombo, December 2, 1908.

3,306

J. B. M. RIDOUT,
for Acting Surveyor-General.

Matara S. O. 5—1909

Notice under "The Waste Lands Ordinances of 1897, 1899, 1900, and 1903."

TAKE notice that unless within three months from January 15, 1909, the persons, if any, who claim any interest in the lands hereinafter mentioned or in any one or more of such lands make claim in person or in writing to the said lands or any of them or to some interest therein to F. Lewis, Esq., Special Officer appointed under section 28 of "The Waste Lands Ordinances, 1897, 1899, 1900, and 1903," at his office at Hill House, Mutwal, Colombo :

Such Special Officer, in pursuance of the powers vested in him by the said Ordinances, will declare by writing under his hand that the said lands or such of them, as to which no claim has been made, are the property of the Crown.

FREDERICK LEWIS,
Special Officer.

Description of the Lands referred to.

The following lots situated in the village of Kiula or Ihalakendaketiya, in the East Giruwa pattu of the Hambantota District, in the Southern Province, as described in the annexed certified tracing :—

Preliminary plan 412.

Lot.	Name of Land.	Extent.		
		A.	R.	P.
3	Karagahahenyaya, Kimbularehena, Bogahahena, Wela-gawahena, Gonapanna-arehena, Wattagawahenyaya, Aregawahena, Purandarawewagawahena, Jiul-gahahena, Atmagakoratuwa, Dunumadalagahayaya, Kongahahena, Ihalawattekella, Paragawahena, Para-gawahenyaya, Linaragawahena ..	564	3	19
4	Welagawakoratuwa ..	0	3	9
5	Dorakadawalagawapotawa ..	0	0	30
6	Dorakadawela ..	0	3	7
8	Purandaraketiyawewa ..	3	3	17
13	Kinlewewa ..	0	2	35
15	Gonapannawala ..	0	1	21
16	Migahawattekoratuwa ..	0	2	30
		572	1	8

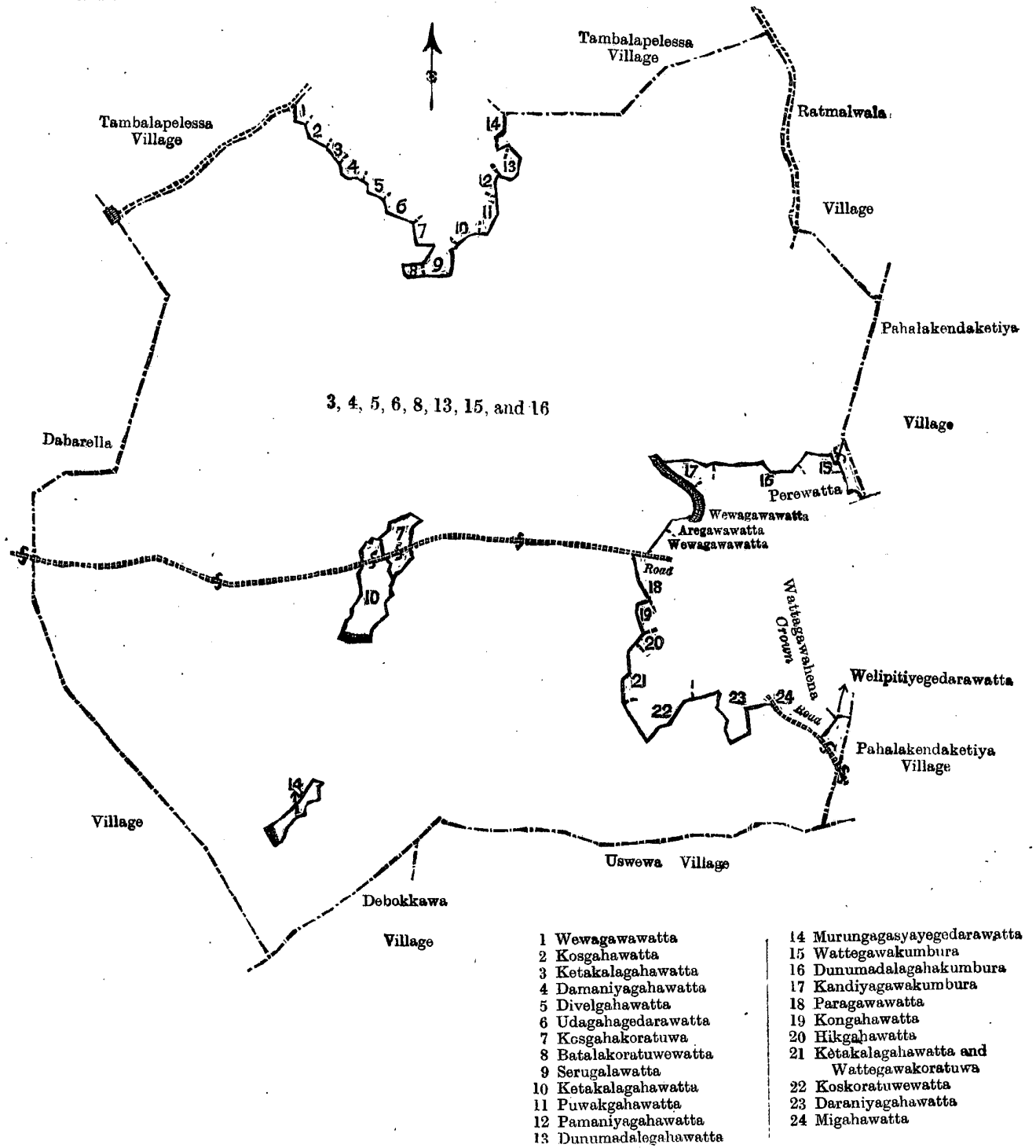
and bounded as follows : on the north by the village limit of Tambalapelessa, Wewagawawatta claimed by Ekanayaka Jasinge Dineshamy, Kosgahawatta claimed by Ekanayaka Jasinge Don Abaran, Ketakalagahawatta claimed by Kaluachchige Siyadoris and others, Damaniyagahawatta claimed by Passaperumage Alwis Appu, Divelgahawatta claimed by Pallikkondage Babun Appu, Udagahagederawatta claimed by Kaluachchige Janes Hamy, Kosgahakoratuwa claimed by Weerakonge Baba Appu, Batalakoratuwewatta claimed by Siribaddanakattadige Heena, Serugalawatta claimed by Kankanange Andris, Ketakalagahawatta claimed by Kankanange Punchi Baba, Puwakgahawatta claimed by Weerakonge Loku Appu, Pamaniyagahawatta claimed by Siribaddanakattadige Samel, Dunumadalegahawatta claimed by Kaluachchige Heen Appu, Murungagasyayegederawatta claimed by Ekanayaka Jasinge Juanis Hamy, the village limit of Tambalapelessa ; on the east by the village limit of Ratmalwala, the village limit of Pahalakendaketiya, Parewatta claimed by Wanniachchige Don Siman Appu, Wattedgawakumbura claimed by Wanniachchige Baban Appu, Dunumadalagahakumbura claimed by ditto, Kandiyagawakumbura claimed by Passaperumage Babehami and others, Wewagawawatta claimed by Binteneliyanage Jasin and others, Aregawawatta claimed by Dodanpahalagamage Menik Appu, Wewagawawatta claimed by Punchi Hewage Jasinghe, a road, Paragawawatta claimed by Punchi Hewage Menik Appu and others, Kongahawatta claimed by Dodanpahalagamage Baban Appu, Higgahawatta claimed by Wanniachchige Jane Appu, Ketakalagahawatta and Wattedgawakoratuwa claimed by Wanniachchige Heen Appu and others, Koskoratuwewatta claimed by Heendeliyegamage Juwanis and others, Daraniyagahawatta claimed by Heendeliyegamage Alwis Appu, Migahawatta claimed by Hettiarachchige Mudalihamy, a road, Wattagawahena claimed by the Crown, Welpitiyegederawatta claimed by Telikorale Arachchige Don Appu, the village limit of Pahalakendaketiya ; on the south by the village limit of Uswowa, the village limit of Debokkawa ; on the west by the village limit of Dabarella.

NOTE.—The following lots lying within the above boundaries are excluded from this notice, and their aggregate acreage of 5 acres 3 roods and 8 perches is not included in the acreage of 572½ acres 1 rood and 8 perches given above :—

Preliminary plan 412.

Lot.	Name of Land.	Extent.		
		A.	R.	P.
7	Polgahawatta, Kongahawatta	1	2	10
10	Kiulewela	3	1	10
14	Gonapannawalakumbura	0	3	28
		5	3	8

[For Tracing see page 54.]



- | | |
|------------------------|------------------------------|
| 1 Wewagawatta | 14 Murungagasyayegedarawatta |
| 2 Kosgahawatta | 15 Wattagawakumbura |
| 3 Ketakalagahawatta | 16 Dunumadalagahakumbura |
| 4 Damaniyagahawatta | 17 Kandiyagawakumbura |
| 5 Divelgahawatta | 18 Paragawawatta |
| 6 Udagahagedarawatta | 19 Kongahawatta |
| 7 Kosgahakoratuwa | 20 Higgahawatta |
| 8 Batalakoratuwewatta | 21 Ketakalagahawatta and |
| 9 Serugalawatta | Wattagawakoratuwa |
| 10 Ketakalagahawatta | 22 Koskoratuwewatta |
| 11 Puwakgahawatta | 23 Daraniyagahawatta |
| 12 Pamaniyagahawatta | 24 Migahawatta |
| 13 Dunumadalagahawatta | |

Scale of 16 Chains to an Inch.

Situation : Kiula or Ihalakendaketiya village in Giruwa Pattu East of Hambantota District.

Preliminary plan 412.

Lot.	Name of Land.	Extent.	
		A.	R. P.
3	Karagahenyaya, Kimbularehena, Bogahahena, Wela-gawahena, Gonapanna-arehena, Wattagawahenyaya, Aregawahena, Purandarawewagawahena, Jiul-gahahena, Atmagakoratuwa, Dunumadalagahayaya, Kongahahena, Ihalawattekella, Paragawahena, Para-gawahenyaya, Linaragawahena	564	3 19
4	Welagawakoratuwa	0	3 9
5	Dorakadawalagawapotawa	0	0 30
6	Dorakadawela	0	3 7
8	Purandaraketiyawewa	3	3 17
13	Kiulewewa	0	2 35
15	Gonapannawala	0	1 21
16	Migahawattekoratuwa	0	2 30
		572	1 8

Lots excluded.

Lot.	Name of Land.	Extent.	
		A.	R. P.
7	Polgahawatta, Kongahawatta	1	2 10
10	Kiulewela	3	1 10
14	Gonapannawalakumbura	0	3 28
		5	3 8

Field sheets P_{21—29}¹¹ & P_{22—30}¹¹

Surveyor-General's Office,
Colombo, September 22, 1908.
3,307

J. B. M. RIDOUT,
for Acting Surveyor-General.
Hambantota S. O. 6—1909

Notice under "The Waste Lands Ordinances of 1897, 1899, 1900, and 1903."

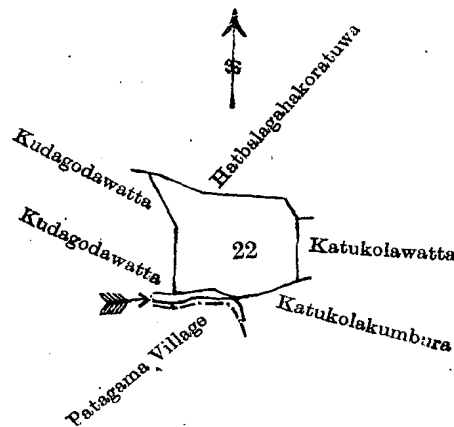
TAKE notice that unless within three months from January 15, 1909, the persons, if any, who claim any interest in the land hereinafter mentioned make claim in person or in writing to the said land or to some interest therein to J. M. Davies, Esq., Special Officer appointed under section 28 of "The Waste Lands Ordinances, 1897, 1899, 1900, and 1903," at his office at Hill House, Mutwal, Colombo:

Such Special Officer, in pursuance of the powers vested in him by the said Ordinances, will declare by writing under his hand that the land, to which no claim has been made, is the property of the Crown.

J. M. DAVIES,
Special Officer.

Description of the Land referred to.

The land commonly called or known as Katukolawatta, situated in the village of Talapatkanda, in the West Giruwa pattu of the Hambantota District, in the Southern Province, containing in extent 2 acres and 35 perches, and shown as lot 22 in preliminary plan 219, and in the annexed certified tracing therefrom, and bounded as follows: on the north by Hatbalagahakoratuwa claimed by Gamahenia Samy; on the east by Katukolawatta claimed by Weerasinghe Baba Appu and others; on the south by Katukolakumbura claimed by M. Sami Appu and others, the village limit of Patagama; on the west by Kudagodawatta claimed by Lokuketiyapage Don Janis, Kudagodawatta claimed by Gamage Dineshamy.



Scale of 8 Chains to an Inch.

Situation: Talapatkanda village in West Giruwa pattu of Hambantota District.
Preliminary plan 219.

Lot.	Name of Land.	Extent.	
		A.	R. P.
22	Katukolawatta	2	0 35

Field sheet O_{37—45}¹⁵

Surveyor-General's Office,
Colombo, November 26, 1908.
3,308

J. B. M. RIDOUT,
for Acting Surveyor-General.
Hambantota S. O. 7—1909

• Notice under "The Waste Lands Ordinances of 1897, 1899, 1900, and 1903."

TAKE notice that unless within three months from January 15, 1909, the persons, if any, who claim any interest in the lands hereinafter mentioned or in any one or more of such lands make claim in person or in writing to the said lands or any of them to or some interest therein to H. O. Fox, Esq., Special Officer appointed under section 28 of "The Waste Lands Ordinances, 1897, 1899, 1900, and 1903," at his office at Hill House, Mutwal, Colombo :

Such Special Officer, in pursuance of the powers vested in him by the said Ordinances, will declare by writing under his hand that the said lands or such of them, as to which no claim has been made, are the property of the Crown.

H. O. Fox,
Special Officer.

Description of the Lands referred to.

The following lots situated in the village of Kudagalara, in the East Giruwa pattu of the Hambantota District, in the Southern Province, as described in the annexed certified tracings: —

I.

Preliminary plan 399.

Lot.	Name of Land.	Extent.		
		A.	R.	P.
3	Kongahagodellehena, Ambagahahena, Dawaniyalanda, Marawehena, Lenamandiyahena, Karagahahena, Galingarahena, Godapunchihena, Ketakelahena, Galgodahena, Kelongahahena, Jasingehena, Kiri-metigodahena, Sudugalagawahena, Bogahahena, Punchiliniyamandiyahena, Pinhena, Kalagahagoda-hena, Galinarahena, Punchiburuthagodahena, Liniya-mandiyegodellahena, Galoruwegodahena, Maha-liniyamandiyehena, Bulupelehena, Punchilindagawa-hena, Gallindagawahena, Ketakelagoda, Punchi-buruthagoda, Rattalagoda, Mahaliniyagoda, Bogaha-hena, Komehena, Niyandagalagawahena, Netule-hena, Ketakalagahahena, Diwulgahakoratuwa, Keta-kelagodaewarahena, Yodakandiyehena, Puran-hena, Anattigehena	415	1	37
4	Kongahahenekella	0	2	10
5	Talagahakoratuwa <i>alias</i> Kongahahena	1	0	0
6	Talagahakoratuwa <i>alias</i> Kongahahena and Jasingehena	1	0	2
9	Komegawahena <i>alias</i> Kongahahena	0	3	16
25	Talagahagawakoratuwa	0	3	38
26	Ambagahawattakoratuwa	0	1	17
31	Middeniya-ara <i>alias</i> Mahamadawalekoratuwa, Kon-gahawalagawahena	0	1	25
31a	Middeniya-ara	0	1	17
34	Pinhena <i>alias</i> Bogahakoratuwa	1	3	37
36	Pinhenakoratuwa	0	3	14
37	Karagahahenekella	0	2	12
38	Mahaliyangodahena	0	3	23
43	Gallindehena	0	1	0
45	Gallindagawakumbura <i>alias</i> Gallina-ara	0	2	20
46	Ketakalagahakoratuwa	0	1	19
47	Ketakalagahahena	2	3	8
51a	Kongahawattahena	2	0	18
56	Ketakelagahakoratuwa	0	1	30
60	Bulupelahenekoratuwa	1	0	20
62	Punchilindahenekella <i>alias</i> Liniyamandiyahenekella	0	1	17
72	Liniyamandiyagodellakoratuwa <i>alias</i> Ketakalagaha-hena	1	1	31
73a	Galoruwegodahena <i>alias</i> Hulangawahena	2	0	16
74	Galoruwegodadunumadalakoratuwa	1	0	7
76½	Nitulwelehenekoratuwa	0	1	25
36	Delgahawattahena	0	1	34
30	Gallindagawakoratuwa	0	2	3
28	Middeniya-ara	0	2	36
28a	Middeniya-ara <i>alias</i> Ambagahawattahena	0	0	30
30a	Arakoratuwawattahena	1	1	17
30b	Yodakandigawattahena	1	2	20
30c	Mahabadawalawattahena	1	0	30
77	Middeniya-ara	0	1	30
78	Do.	2	2	10
79	Gallen-ara	0	0	15
80	Gallen-ara <i>alias</i> Kongahakumbura	0	1	20
81	Do.	0	0	30
82	Kalugas-ara	0	2	22
83	Middeniya-ara	0	2	0
84	Gallen-ara	0	0	21

and bounded as follows: on the north by Wewagawawatta claimed by Amarakonge Don Bastian and others, Ketakelagahawatta claimed by Middeniya-achchige Don Kostan and others, Kahatagahawatta sold by the Crown, Maragahawatta claimed by Don Nikulas Perumana-arachchi Siriwardena, a road, Thalahawatta claimed by Amarakonge Don Samuel, Maragahawatta claimed by Middeniya-achchige Balahamy, Julgahawatta claimed by Middeniya-achchige Don Andris and others, Rukatanagahawatta claimed by Gamachchiyage Matheshamy, Julgahawatta claimed by the Crown, Katakalegahagawawatta claimed by Ratnayakege Baba Appu, a path, Kahatagahawatta claimed by Middeniya-achchige Dingihamy, Kongahawatta claimed by Malabadagamage Babahamy, Sudugalahawawatta claimed by Malabadagamage Siniduhamy, Middeniya-ara *alias* Kongahahena claimed by Malabadagamage Babahamy, Kongahawatta claimed by Malinbadagamage Babahamy, the village limit of Murungagasyaya; on the east by the village limit of Okandayaya, Arawatta claimed by Weerasin Okandage Babahamy and others, the village limit of Okandayaya; on the south by Arawatta claimed by Candarage Adanhamy, the village limit of Galpottayaya, the village limit of Hillagsaina, on the west by a road, Ketakelawatta claimed by Abeyawickreme Kandawakuge Kawanihamy, T. P. 193, 172, the village limit of Hulanyaya.

NOTE.—The following lots lying within the above boundaries are excluded from this notice, and their aggregate acreage of 33 acres 2 roods and 8 perches is not included in the acreage of 449 acres 1 rood and 17 perches given above:—

Preliminary plan 399.

Lot.	Name of Land.	Extent.		
		A.	R.	P.
3a	Mahamadawalehena	0	1	16
24	Talagahagawakoratuwa	1	1	22
27	Ambagahawatta	0	2	39
29	Do.	0	3	20
30	Kongahakoratuwa	1	2	14
32	Arawatta	3	1	9
33	Arawatta <i>alias</i> Arehena	0	2	19
41	Galinaredeniya (T. P. 193, 152)	0	1	26
42	Gallindagawawatta (T. P. 249, 239)	0	2	36
44	Ketakalagahawatta	0	2	21
48	Pelabogahawatta	0	1	9
49	Kandagawawattakoratuwa	0	1	4
50	Kandagawawatta, Delgahawatta, and Kongahawatta	3	2	31
51	Kongahawatta and Delgahawatta	0	3	31
52	Gallinara <i>alias</i> Kongahawatta	0	1	36
53	Kongahawatta	1	0	1
54	Kongahawatta (T. P. 249, 240)	1	1	6
55	Bogahawatta	1	3	3
58	Arawatta	0	0	23
59	Do.	0	0	36
61	Delgahawatta	0	2	21
63	Dodangahakoratuwa	0	3	2
65	Lolugahawatta	1	0	37
69	Maragahawatta	1	2	1
70	Do.	0	1	31
35	Ketakelagahakoratuwa <i>alias</i> Liniyamandiyagawahena	0	2	5
39	Mahaliyangodawatta	0	3	8
40	Do.	0	1	0
64	Kadjugahakoratuwa	1	1	4
68	Maragahawattahena	0	3	34
71	Mahaliniyamandiyahena <i>alias</i> Ketakelagahahena	2	3	13
73	Galoruwagodakoratuwa	1	2	10
		33	2	8

[For Tracing see page 58.]

Situation : Kudagalara village in East Giruwa pattu.

Preliminary plan 399.

Lot.	Name of Land.	Extent.	
		A.	R. P.
3	Kongahagodellehena, Ambagahahena, Dawaniyalanda, Marawehena, Lenamandiyahena, Karagahahena, Galhingarahena, Godapunchihena, Ketakelahena, Galgodahena, Kolongahahena, Jasingehena, Kirimetigodahena, Sudugalagawahena, Bogahahena, Punchihiniyamandiyahena, Pinhena, Kalagahagodahena, Galinarehena, Punchiburuthagodahena, Liniyamandiyegodellahena, Galoruwegodahena, Mahaliniamandiyehena, Bulupelehena, Punchilindagawahena, Gallindagawahena, Ketakelagoda, Punchiburuthagoda, Rattalagoda, Mahaliniyagoda, Bogahahena, Komehena, Niyandagalagawahena, Netulehena, Ketakelagahahena, Diwulghakoratuwa, Ketakelagadaelewarehena Yodakandiyehena, Purahena, Anattigehena	415	1 37
4	Kongahahenekella	0	2 10
5	Talagahakoratuwa <i>alias</i> Kongahahena	1	0 0
6	Talagahakoratuwa <i>alias</i> Kongahahena and Jasingehena	1	0 2
9	Komegawahena <i>alias</i> Kongahahena	0	3 16
25	Talagahagawakoratuwa	0	3 38
26	Ambagahawattakoratuwa	0	1 17
31	Middeniya-ara <i>alias</i> Mahamadawalekoratuwa, Kongahawalagawahena	0	1 25
31a	Middeniya-ara	0	1 17
34	Timhena <i>alias</i> Bogahakoratuwa	1	3 37
36	Pinhenakoratuwa	0	3 14
37	Karagahahenekella	0	2 12
38	Mahaliyangodahena	0	3 23
43	Gallindehena	0	1 0
45	Gallindagawakumbura <i>alias</i> Gallina-ara	0	2 20
46	Ketakalagahakoratuwa	0	1 19
47	Ketakalagahahena	2	3 8
51a	Kongahawattahena	2	0 18
56	Ketakalagahakoratuwa	0	1 30
60	Bulupelahenekoratuwa	1	0 20
62	Punchilindahenekella <i>alias</i> Liniyamandiyahenekella	0	1 17
72	Liniyamandiyagodellakoratuwa <i>alias</i> Ketakalagahahena	1	1 31
73a	Galoruwagodahena <i>alias</i> Hulangawahena	2	0 16
74	Galoruwagodadunumadalakoratuwa	1	0 7
76½	Nitulwelehenekoratuwa	0	1 25
3b	Delgahawattahena	0	1 34
3c	Gallindagawakoratuwa	0	2 3
28	Middeniya-ara	0	2 36
28a	Middeniya-ara <i>alias</i> Ambagahawattahena	0	0 30
30a	Arakoratuwawattahena	1	1 17
30b	Yodakandigawawattahena	1	2 20
30c	Mahabadawalawattahena	1	0 30
77	Middeniya-ara	0	1 30
78	Do.	2	2 10
79	Gallen-ara	0	0 15
80	Gallena-ra' <i>alias</i> Kongahakumbura	0	1 20
81	Do.	0	0 30
82	Kalugas-ara	0	2 22
83	Middeniya-ara	0	2 0
84	Gallen-ara	0	0 21
		449	1 17
<i>Lots excluded.</i>			
3a	Mahamadawalehena	0	1 16
24	Talagahagawakoratuwa	1	1 22
27	Ambagahawatta	0	2 39
29	Do.	0	3 20
30	Kongahakoratuwa	1	2 14
32	Arawatta	3	1 9
33	Arawatta <i>alias</i> Arehena	0	2 19
41	Galimaredeniya (T. P. 193,152)	0	1 26
42	Gallindagawawatta (T. P. 249,239)	0	2 36
44	Ketakalagahawatta	0	2 21
48	Pelabogahawatta	0	1 9
49	Kandegawawattakoratuwa	0	1 4
50	Kandegawawatta, Delgahawatta, and Kongahawatta.	3	2 31

Lot.	Name of Land.	Extent.		
		A.	R.	P.
51	Kongahawatta and Delgahawatta	0	3	31
52	Gallinara <i>alias</i> Kongahawatta	0	1	36
53	Kongahawatta	1	0	1
54	Kongahawatta (T. P. 249, 240)	1	1	6
55	Bogahawatta	1	3	3
58	Arawatta	0	0	23
59	Do.	0	0	36
61	Delgahawatta	0	2	21
63	Dodangahakoratuwa	0	3	2
65	Lolugahawatta	1	0	37
69	Maragahawatta	1	2	1
70	Do.	0	1	31
35	Ketakelegahakoratuwa <i>alias</i> Liniyamandiyagawahena	0	2	5
39	Mahaliyangodawatta	0	3	8
40	Do.	0	1	0
64	Kadjugahakoratuwa	1	1	4
68	Maragahawattahena	0	3	34
71	Mahaliniyamandiyahena <i>alias</i> Ketakelegahahena	2	3	13
73	Galoruwagodakoratuwa	1	2	10
		<u>33</u>	<u>2</u>	<u>8</u>

Field sheets P¹¹₁₈₋₂₆, P¹¹₁₉₋₂₇, P¹¹₃₄₋₄₂ & P¹¹₃₅₋₄₃

Surveyor-General's Office,
Colombo, June 12, 1908.

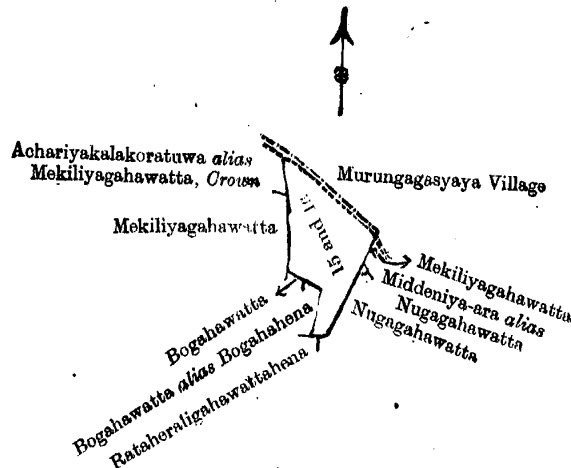
W. C. S. INGLES,
for Acting Surveyor-General.

II.

Preliminary plan 399.

Lot.	Name of Land.	Extent.		
		A.	R.	P.
15	Middeniya-ara <i>alias</i> Bogahahena	0	1	10
16	Bogahahena	1	1	20
		<u>1</u>	<u>2</u>	<u>30</u>

and bounded as follows: on the north by the village limit of Murungagasyaya; on the east by Mekiliyagahawatta claimed by Ekanayakage Andris and others, Middeniya-ara *alias* Nugagahawatta claimed by Manamperige Andris, Nugagahawatta claimed by Manamperige Andris and others; on the south by Nugagahawatta claimed by Manamperige Andris and others, Rataheraligahawattahena sold by the Crown, Bogahawatta *alias* Bogahahena claimed by Madabadagamage Appu and the Crown, Bogahawatta claimed by Malabadagamage Appu; on the west by Mekiliyagahawatta claimed by Amarakonge Don Bastian and others, Achariyakalakoratuwa *alias* Makiliyagahawatta belonging to the Crown.



Scale of 8 Chains to an Inch.

Situation: Kudagalara village in East Giruwa pattu.

Preliminary plan 399.

Lot.	Name of Land.	Extent.		
		A.	R.	P.
15	Middeniya-ara <i>alias</i> Bogahahena	0	1	10
16	Bogahahena	1	1	20
		<u>1</u>	<u>2</u>	<u>30</u>

Surveyor-General's Office,
Colombo, June 12, 1908.

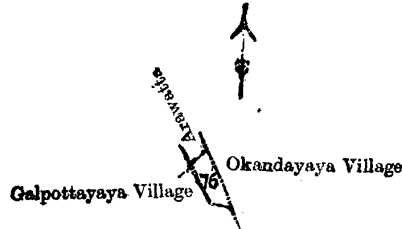
Field sheet P¹¹₁₉₋₂₇

W. C. S. INGLES,
for Acting Surveyor-General.

III.
Preliminary plan 399.

Lot.	Name of Land.	Extent. A. R. P.
76	Arawattahena	0 0 36

and bounded as follows : on the north by Arawatta claimed by Condarage Adanhamy ; on the east by the village limit of Okandayaya ; on the south and west by the village limit of Galpottayaya.



Scale of 8 Chains to an Inch.
Situation : Kudagalara village in East Giruwa pattu.
Preliminary plan 399.

Lot.	Name of Land.	Extent. A. R. P.
76	Arawattahena	0 0 36

Surveyor-General's Office,
Colombo, June 12, 1908.

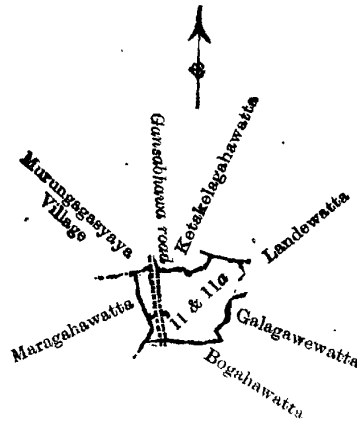
Field sheet P 11
35—43

W. C. S. INGLES,
for Acting Surveyor-General.

IV.
Preliminary plan 399.

Lot.	Name of Land.	Extent. A. R. P.
11	Galagawakoratuwa <i>alias</i> Ketakelagahahena,	1 1 2
11a	Do.	0 0 33
		1 1 35

and bounded as follows : on the north by the village limit of Murungagasyaya, Ketakelagahawatta claimed by Gamachchige Hinappu and others ; on the east by Landewatta claimed by Gamachchige Dineshamy, Galagawawatta (private) ; on the south by Bogahawatta (private) ; on the west by Maragahawatta (private).



Scale of 8 Chains to an Inch.
Situation : Kudagalara village in East Giruwa pattu of Hambantota District.
Preliminary plan 399.

Lot.	Name of Land.	Extent. A. R. P.
11	Galagawakoratuwa <i>alias</i> Ketakelagahahena	1 1 2
11a	Do.	0 0 33
		1 1 35

Surveyor-General's Office,
Colombo, October 30, 1908.

Field sheet, P 11
18—26

J. B. M. RIDOUT,
for Acting Surveyor-General,
Hambantota S. O. 8—1909

Notice under "The Waste Lands Ordinances of 1897, 1899, 1900, and 1903."

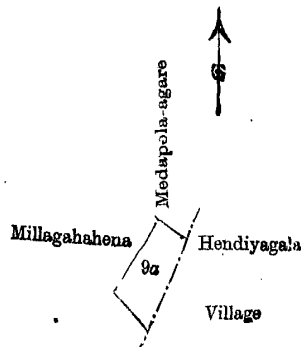
TAKE notice that unless within three months from January 15, 1909, the persons, if any, who claim any interest in the land hereinafter mentioned make claim in person or in writing to the said land or to some interest therein to J. G. Fraser, Esq., Special Officer appointed under section 28 of "The Waste Lands Ordinances, 1897, 1899, 1900, and 1903," at his office at Hill House, Mutwal, Colombo:

Such Special Officer, in pursuance of the powers vested in him by the said Ordinances, will declare by writing under his hand that the land, to which no claim has been made, is the property of the Crown.

J. G. FRASER,
Special Officer.

Description of the Land referred to.

The land commonly called or known as Minipitiya, situate in the village of Galagedera, in the Pitigal korale of the Katugampola hatpattu of the Kurunegala District, in the North-Western Province, containing in extent 33 perches, shown as lot 9a in preliminary plan No. 279, and in the annexed certified tracing therefrom, and bounded as follows: on the north by Medapola-agare claimed by Andia Fernando and others and the Crown; on the east by the village limit of Hendiyagala; on the south and west by Millagahahena claimed by Andia Fernando and others and the Crown.



Scale of 4 Chains to an Inch.

Situation: Galagedera village in Pitigal korale of Kurunegala District.

Preliminary plan 279.

Lot.	Name of Land.	Extent.	
		A.	R. P.
9a	Minipitiya	0	0 33

Surveyor-General's Office,
Colombo, November 23, 1908.

3,310

J. B. M. RIDOUT,
for Acting Surveyor-General.
Kurunegala S. O. 1—1909

Notice under "The Waste Lands Ordinances of 1897, 1899, 1900, and 1903."

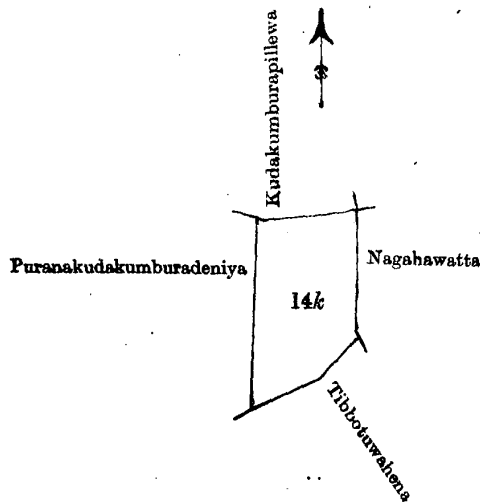
TAKE notice that unless within three months from January 15, 1909, the persons, if any, who claim any interest in the land hereinafter mentioned make claim in person or in writing to the said land or to some interest therein to J. M. Davies, Esq., Special Officer appointed under section 28 of "The Waste Lands Ordinances, 1897, 1899, 1900, and 1903," at his office at Hill House, Mutwal, Colombo:

Such Special Officer, in pursuance of the powers vested in him by the said Ordinances, will declare by writing under his hand that the land, to which no claim has been made, is the property of the Crown.

J. M. DAVIES,
Special Officer.

Description of the Land referred to.

The land commonly called or known as Puranakumburadeniya (cemetery), situated in the village of Medirawila, in the Pitigal korale of the Katugampola hatpattu of the Kurunegala District, in the North-Western Province, containing in extent 3 roods and 20 perches, shown as lot 14k in preliminary plan 288, and in the annexed certified tracing therefrom, and bounded as follows: on the north by Kudakumburepillewa sold by the Crown; on the east by Nagahawatta sold by the Crown; on the south by Tibbotuwahena sold by the Crown; on the west by Puranakudakumburadeniya sold by the Crown.



Scale of 4 Chains to an Inch.

Situation : Medirawila village in Pitigal korale of Kurunegala District.
Preliminary plan 288.

Lot.	Name of Land.	Extent.	
		A.	R. P.
14k	Puranakumburadeniya (cemetery) ..	0	3 20

Field sheet 1²² 3—11

Surveyor-General's Office,
Colombo, November 23, 1908.

J. B. M. RIDOUT,
for Acting Surveyor-General.
Kurunegala S. O. 2—1909

3,311

Notice under "The Waste Lands Ordinances of 1897, 1899, 1900, and 1903."

TAKE notice that unless within three months from January 15, 1909, the persons, if any, who claim any interest in the lands hereinafter mentioned or in any one or more of such lands make claim in person or in writing to the said lands or any of them or to some interest therein to J. M. Davies, Esq., Special Officer appointed under section 28 of "The Waste Lands Ordinances, 1897, 1899, 1900, and 1903," at his office at Hill House, Mutwal, Colombo :

Such Special Officer, in pursuance of the powers vested in him by the said Ordinances, will declare by writing under his hand that the said lands or such of them, as to which no claim has been made, are the property of the Crown.

J. M. DAVIES,
Special Officer.

Description of the Lands referred to.

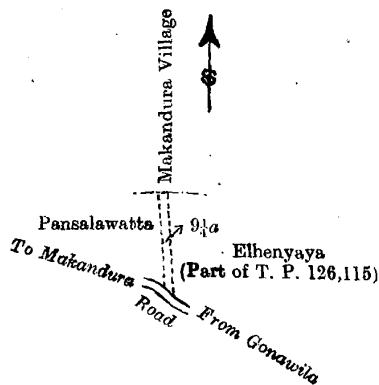
The following lots situated in the village of Gonawila, in the Pitigal korale of the Katugampola hatpattu of the Kurunegala District, in the North-Western Province, as described in the annexed certified tracings :—

I.

Preliminary plan 289.

Lot.	Name of Land.	Extent.	
		A.	R. P.
9½a	Elhenyaya	0	0 13½

and bounded as follows : on the north by the village limit of Makandura ; on the east by Elhenyaya (part of T. P. 126,115) ; on the south by the road from Gonawila to Makandura ; on the west by Pansalawatta claimed by Makandura pansala.



Scale of 8 Chains to an Inch

Situation : Gonawila village in Kurunegala District of the North-Western Province.

Preliminary plan 289.

Lot.	Name of Land.	Extent.	
		A.	R. P.
9½a ..	Elhenyaya	0	0 13½

Field sheets I 17 17 22
59, I 60, I 3, and I 4

Surveyor-General's Office,
Colombo, December 2, 1908.

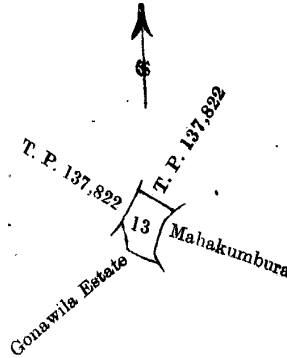
J. B. M. RIDOUT,
for Acting Surveyor-General.

II.

Preliminary plan 289.

Lot.	Name of Land.	Extent.	
		A.	R. P.
13 ..	Gonawilaminipitiya	0	2 2½

and bounded as follows : on the north by T. P. 137,822 ; on the east by Mahakumbura claimed by Mr. C. H. de Soysa ; on the south by Gonawila estate claimed by Lady de Soysa and the Crown ; on the west by Gonawila estate claimed by Lady de Soysa and the Crown, T. P. 137,822.



Scale of Chains to an Inch.

Situation : Gonawila village in Kurunegala District of North-Western Province.

Preliminary plan 289.

Lot.	Name of Land.	Extent.	
		A.	R. P.
13 ..	Gonawilaminipitiya	0	2 2½

Field sheets I 17 17 22
59, I 60, I 3, and I 4

Surveyor-General's Office,
Colombo, December 2, 1908.

J. B. M. RIDOUT,
for Acting Surveyor-General.

3,312

Kurunegala S. O. 3—1909

Notice under "The Waste Lands Ordinances of 1897, 1899, 1900, and 1903."

TAKE notice that unless within three months from January 15, 1909, the persons, if any, who claim any interest in the lands hereinafter mentioned or in any one or more of such lands make claim in person or in writing to the said lands or any of them or to some interest therein to W. E. Wait, Esq., Special Officer appointed under section 28 of "The Waste Lands Ordinances, 1897, 1899, 1900, and 1903," at his office at Hill House, Mutwal, Colombo :

Such Special Officer, in pursuance of the powers vested in him by the said Ordinances, will declare by writing under his hand, that the said lands or such of them, as to which no claim has been made, are the property of the Crown.

W. E. WAIT,
Special Officer.

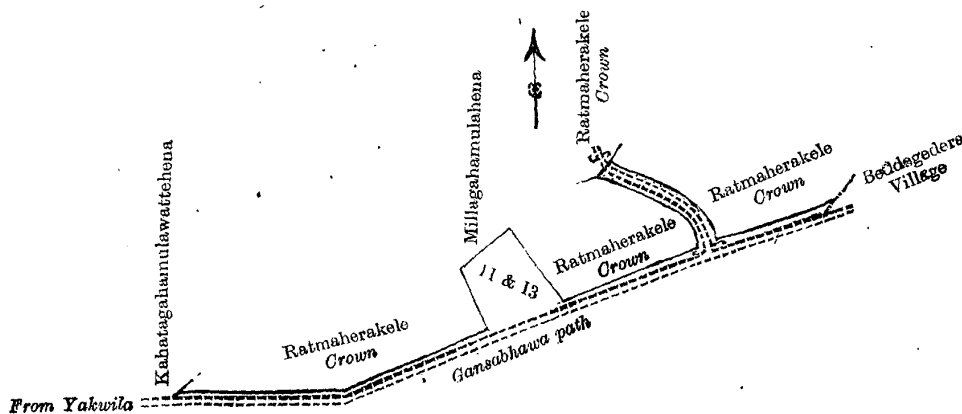
Description of the Lands referred to.

The following lots situated in the village of Bogamuwa, in the Meda pattu Korale West of the Katugampola hatpattu of the Kurunegala District, in the North-Western Province, as described in the annexed certified tracing:—

Preliminary plan 334.

Lot.	Name of Land.		Extent.		
			A.	R.	P.
11	..	Nugagahamulaminipittaniya (cemetery)	..	1	0 16
13	..	Ratmaharakele (path reservation)	..	1	1 1
				<u>2</u>	<u>1 17</u>

and bounded as follows: on the north by Ratmaharakele claimed by the Crown, Millagahamulahena claimed by Senanayaka Arachchilage Punchi Appuhamy, Ratmaharakele claimed by the Crown; on the east by the village limit of Beddegedara; on the south by the Gansabhawa path from Beddegedara to Yakwila; on the west by Kahatagahamulawattehena claimed by Senanayaka Arachchilage Punchi Appuhamy.



Scale of 8 Chains to an Inch.

Situation: Bogamuwa village in Meda Pattu West of Kurunegala District.

Preliminary plan 334.

Lot.	Name of Land.		Extent.		
			A.	R.	P.
11	..	Nugagahamulaminipittaniya (cemetery)	..	1	0 16
13	..	Ratmaharakele (path reservation)	..	1	1 1
				<u>2</u>	<u>1 17</u>

B. S. S. I 17, I 17, I 38, & I 21—22, 29—30

Surveyor-General's Office,
Colombo, November 10, 1908.
3,313

J. B. M. RIDOUT,
for Acting Surveyor-General
Kurunegala S. O. 4—1909

Notice under "The Waste Lands Ordinances of 1897, 1899, 1900; and 1903."

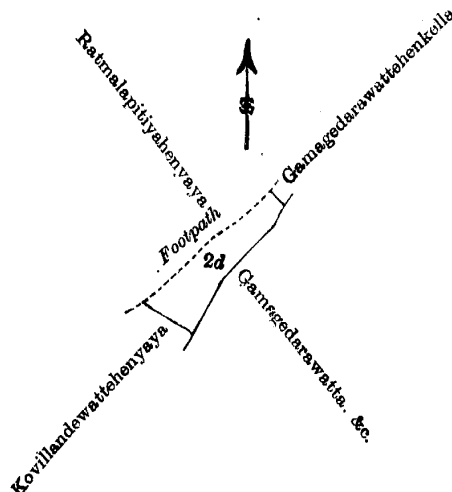
TAKE notice that unless within three months from January 15, 1909, the persons, if any, who claim any interest in the land hereinafter mentioned make claim in person or in writing to the said land or to some interest therein to J. M. Davies, Esq., Special Officer appointed under section 28 of "The Waste Lands Ordinances, 1897, 1899, 1900, and 1903," at his office at Hill House, Mutwal, Colombo:

Such Special Officer, in pursuance of the powers vested in him by the said Ordinances, will declare by writing under his hand that the land, to which no claim has been made, is the property of the Crown.

J. M. DAVIES,
Special Officer.

Description of the Land referred to.

The land commonly called or known as Ratmalaketiyahena, situate in the village of Puranwela of the Medagam pattu korale of the Wellassa division, in the Province of Uva, containing in extent 1 acre and 30 perches, shown as lot 2d in preliminary plan No. 147, and in the annexed certified tracing therefrom, and bounded as follows: on the north by a footpath (Ratmalapitiyahenyaya claimed by Gamagedera Banda and others and the Crown); Gamagederawattahenkella claimed by Gamagedera Banda and the Crown; on the east by Gamagederawatta, &c., claimed by Gamagedera Banda and others; on the south by Kovillandewattehenyaya claimed by D. N. Edirisinghe and the Crown; on the west by a footpath.



Scale of 8 Chains to an Inch.

Situation : Puranwila village in Badulla District.

Preliminary plan 147.

Lot.	Name of Land.	Extent. A. R. P.
2d	Ratmalaketiyahena	1 0 30

Surveyor-General's Office,
Colombo, December 3, 1908.
3,314

J. B. M. RIDOUT,
for Acting Surveyor-General.
Uva S. O. 2—1909

Notice under "The Waste Lands Ordinances of 1897, 1899, 1900, and 1903."

TAKE notice that unless within three months from January 15, 1909, the persons, if any, who claim any interest in the lands hereinafter mentioned or in any one or more of such lands make claim in person or writing to the said lands or any of them or to some interest therein to J. M. Davies, Esq., Special Officer appointed under section 28 of "The Waste Lands Ordinances, 1897, 1899, 1900, and 1903," at his office at Hill House, Mutwal, Colombo :

Such Special Officer, in pursuance of the powers vested in him by the said Ordinances, will declare by writing under his hand that the said lands or such of them, as to which no claim has been made, are the property of the Crown.

J. M. DAVIES,
Special Officer.

Description of the Lands referred to.

The following lots situated in the village of Dunumewa, in the Medagam pattu korale of the Wellassa division, in the Province of Uva, as described in the annexed certified tracing :—

Preliminary plan 127.

Lot.	Name of Land.	Extent. A. R. P.
1	Indilanda, Wakkumburehena, Moragahawattchenkella, Wakkumburewatta, Moragahakumburehena, Hemabokka, Nagahadurehenyaya, Nika-atulanda, Wewpalla, Beeriwewpitiyelanda, Hewandeniya, Hewandeniyyaya, Gulugahahena, Iniginigahalanda, Oyaboda, Bakambelanda, Lihiniyawa, Pallelanda, Meegahamulalanda, Ullhollapuwatta, Kolongahamulahena, Kolonkota-arawehena, Wanakepukiulelanda, Alawatta, Helakumburebadawetiya, Weliarawegederawattetekella, Helapitiyehena, Ingitalgahalandehena, Keenagommana	358 3 3
1½	Island in Gala-oya	0 0 21
4	Udawelawewa (tank)	3 1 20
7	Uda-arawebedda	5 0 28
10	Demburunnepitiya	1 2 6
13	Pahala-arawa, Kolontota-arawehena	2 0 15
14	Wanakepukiulepitiya	0 1 10
15	Kuratiyabedda	14 2 14
		<u>385 3 37</u>

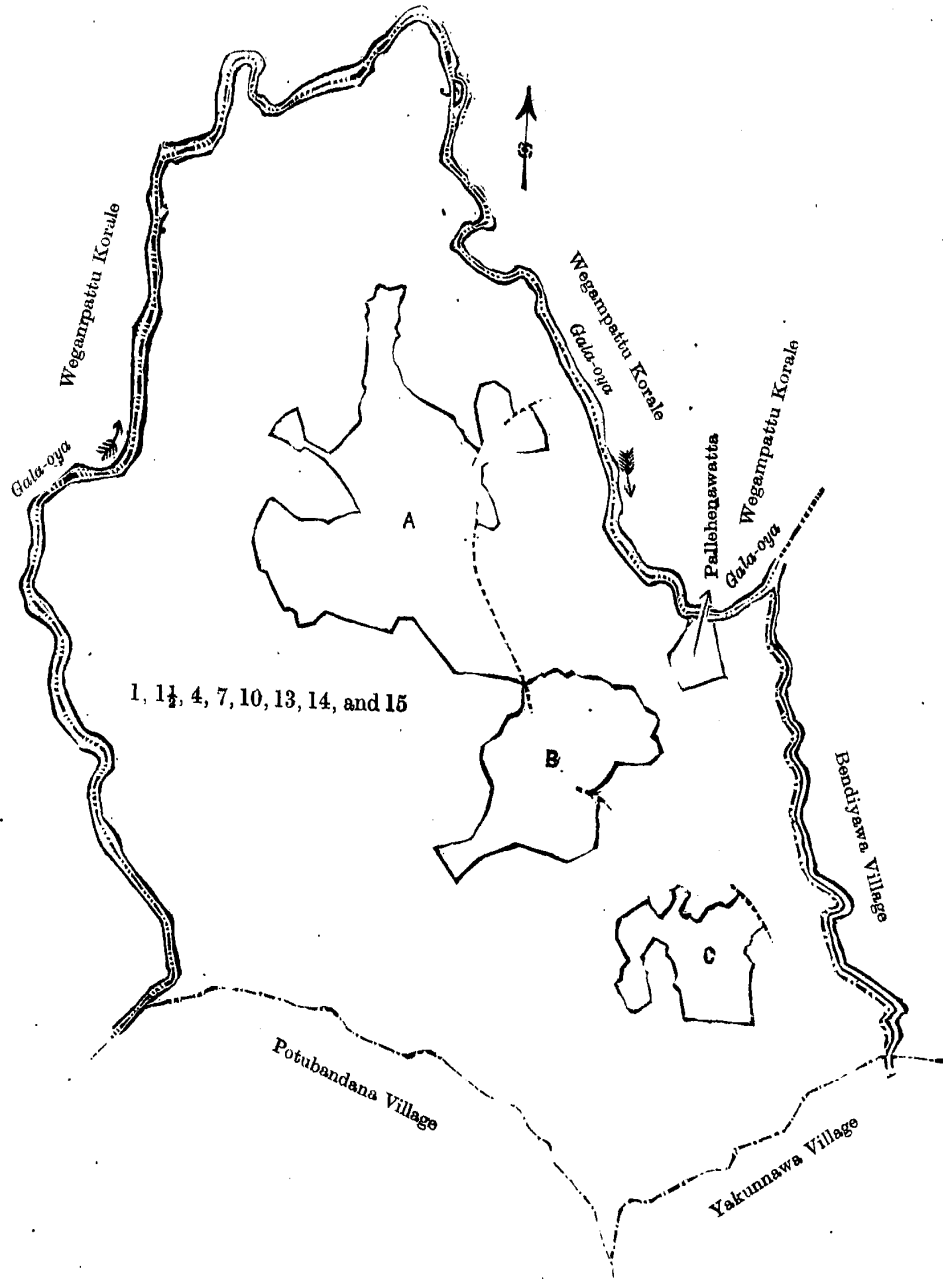
and bounded as follows : on the north by Gala-oya (the boundary of Wegam pattu korale); on the east by the Gala-oya (the boundary of Wegam pattu korale); Pallehenawatta claimed by Wellarawegedera Banda and others; Gala-oya (the boundary of Wegam pattu korale), the village limit of Bendiyawa village; on the south by the village limit of Yakunnawa, the village limit of Potubandana; on the west by Gala-oya (the boundary of Wegam pattu korale).

NOTE.—The following lots lying within the above boundaries are excluded from this notice, and their aggregate acreage of 70 acres 3 roods and 11 perches is not included in the acreage of 385 acres 3 roods and 37 perches given above:—

Preliminary plan 127.

Lot.	Name of Land.	Extent.		
		A.	R.	P.
1a	Wewagawawatta	0	2	25
1b	Wakkumburewatta	1	3	25
1c	Wakkumbura	0	0	15
2	Wakkumbura, Nungahakumbura, Depelakumbura, Batnilekumbura, Moragahakumbura, Gannile, Dambagahakumbura, Hakuruliyadda, Bandihitiyamulla	15	2	32
3	Moragahawatta	1	0	26
5	Kelagahapitiya	4	2	22
6	Alutgederawatta	15	3	19
8	Uda-arawa, Lolgahakumbura, Kudaira, Mahaira, Lolgahakumburepahalakumbura	14	3	17
9	Helakumburewatta	1	1	0
9a	Uda-arawewetiya	0	2	32
9b	Wewpalla	0	2	13
9c	Bakemelanda	2	2	39
1e	Helakumburewatta	0	3	10
11	Weliarawewatta	2	2	32
12	Pahala-arawa, Weliarawepatakumbura, Helakumbura, Medakumbura, Kollugoda	7	0	24
		<u>70</u>	<u>3</u>	<u>11</u>

[For Tracing see page 68.]



Scale of 16 Chains to an Inch.

Situation : Dunumewa village in Medagam pattu of Badulla District.

Preliminary plan 127.

Lot.	Name of Land.	Extent. A. R. P.
1	Indilanda, Wakkumburehena, Moragahawattehenkella, Wakkumburewatta, Moragahakumburehena, Hemabokka, Nagahadurehenyaya, Nika-atulanda, Wewpalla, Beeriwepitiyelanda, Hewandeniya, Hewandeniyyaya, Gulugahahena, Ingingahalandanda, Oyaboda, Bakambelanda, Lihiniyawa, Pallelanda, Meegahamulalanda, Ullollapuwatta, Kolongahamulahena, Kolonkota-arawehena, Wanakepukiulelanda, Alawatta, Helakumburebadawetiya, Weliarawegederawattekella, Helapitiyehena, Ingitalgahalandehena, Keenagommana ..	358 3 3
1 1/2	Island in Gala-oya ..	0 0 21
4	Udawelawewa (tank) ..	3 1 20
7	Uda-arawebedda ..	5 0 28
10	Demburunnepititiya ..	1 2 6
13	Pahala-arawa, Kolontota-arawehena ..	2 0 15
14	Wanakepukiulepititiya ..	0 1 10
15	Kuratiyabedda ..	14 2 14
		<hr/>
		385 3 37

		<i>Lots excluded.</i>		Extent.	
Lot.		Name of Land.		A.	R. P.
A	1a	Wewagawawatta	..	0	2 25
	1b	Wakkumburewatta	..	1	3 25
	1c	Wakkumbura	..	0	0 15
	2	Wakkumbura, Nungakumbura, Depelakumbura, Batnilekumbura, Moragahakumbura, Gannile, Dambagahakumbura, Hakurulyadda, Bandihitiyamulla	..	15	2 32
	3	Moragahawatta	..	1	0 26
	5	Kelagahapitiya	..	4	2 22
	6	Alutgederawatta	..	15	3 19
	8	Uda-arawa, Lolgahakumbura, Kudaira, Mahaira, Lolgahakumburepahalakumbura	..	14	3 17
B	9	Helakumburewatta	..	1	1 0
	9a	Uda-arawewetiya	..	0	2 32
	9b	Wewpalla	..	0	2 13
	9c	Bakemelanda	..	2	2 39
C	1e	Helakumburewatta	..	0	3 10
	11	Weliarawewatta	..	2	2 32
	12	Pahala-arawa, Weliarawepatakumbura, Helakumbura, Medakumbura, Kollugoda	..	7	0 24
				70	3 11

B. S. S. M ³ 21—22, 29—30 & M ³ 37—38, 45—46

Surveyor-General's Office,
Colombo, November 18, 1908.
315

J. B. M. RIDOUT
for Acting Surveyor-General.
Uva S. O. 3—1909