



Ceylon Government Gazette

Published by Authority.

No. 6,288 — THURSDAY, JANUARY 21, 1909.

PART I.—General: Minutes, Proclamations, Appointments, and General Government Notifications.
PART II.—Legal and Judicial.

PART III.—Provincial Administration.
PART IV.—Land Settlement.
PART V.—Mercantile, Marine, Municipal, Local, &c.

Separate paging is given to each Part in order that it may be filed separately.

Part IV.—Land Settlement.

	PAGE		PAGE
Final Orders	71	Preliminary Notices	78

FINAL ORDERS.

Order under Section 2 of "The Waste Lands Ordinances of 1897, 1899, 1900, and 1903," declaring Lands to be Crown Property.

In the matter of the lands commonly called or known as Labugamakandekete, situate in the village of Udagama, in the Meda pattuwa of the Hewagam korale of the Colombo District, in the Western Province, and of "The Waste Lands Ordinances of 1897, 1899, 1900, and 1903."

THE notice required by section 1 of "The Waste Lands Ordinances of 1897, 1899, 1900, and 1903," having been duly published in manner prescribed by that section in respect of the above-named lands (*vide* Notice No. 3,148), and no claim having been made to the said lands or to any interest therein within the period of three months from the date specified in the said notice, I, John George Fraser, Special Officer appointed under section 28 of the said Ordinances, under and by virtue of the powers vested in me in that behalf by section 2 of the said Ordinances, do hereby on December 3, 1908, order and declare that the said lands, as more fully described herein below, situate in the village of Udagama, in the Meda pattuwa of the Hewagam korale of the Colombo District, in the Western Province, and shown as lots 21,017 and 21,018 in preliminary plan No. 13,230 and in the annexed certified tracing therefrom, and containing in extent 22 acres and 15 perches, are the property of the Crown.

Description of the Lands referred to.

The following lots situated in the village of Udagama, in the Meda pattuwa of the Hewagam korale of the Colombo District, in the Western Province, as described in the annexed certified tracing:—

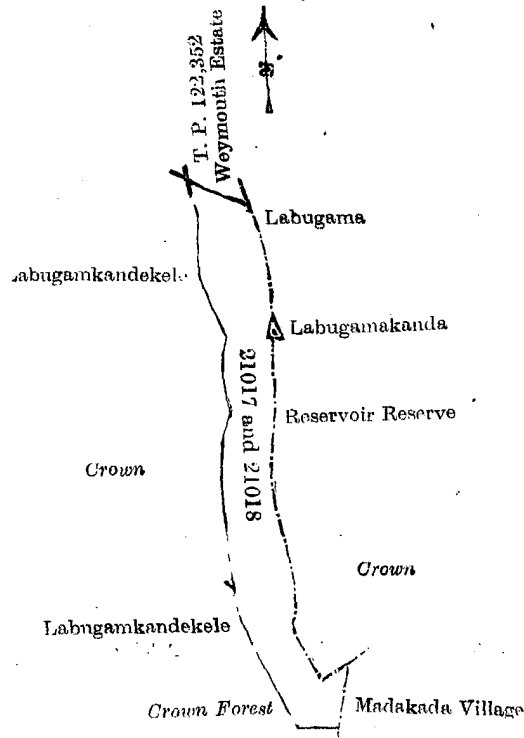
Preliminary plan 13,230.

Lot.	Name of Land.	Extent.		
		A.	R.	P.
21017	Labugamakandekete	17	0	15
21018	Do.	5	0	0
		22	0	15

and bounded as follows : on the north by T. P. 122,352 (Weymouth estate) ; on the east by Labugama reservoir reserve belonging to the Crown, the village limit of Madakada ; on the south and west by Labugamakandekele, Crown forest.

December 3, 1908.

J. G. FRASER,
Settlement Officer.



Scale 16 Chains to an Inch.

Situation : Udagama village in Meda pattuwa of Hewagam korale in the District of Colombo.

Preliminary plan 13,230.

Lot.	Name of Land.	Extent.		
		A.	R.	P.
21017	Labugamakandekele	17	0	15
21018	Do.	5	0	0
		22	0	15

Field-sheet L $\frac{13}{59}$ C & L $\frac{13}{58}$ E

Surveyor-General's Office,
Colombo, July 16, 1908.
Colombo S. O. 1

R. S. TEMPLETON,
Acting Surveyor-General.

**Order under Section 2 of "The Waste Lands Ordinances of 1897, 1899, 1900, and 1903,"
declaring Land to be Crown Property.**

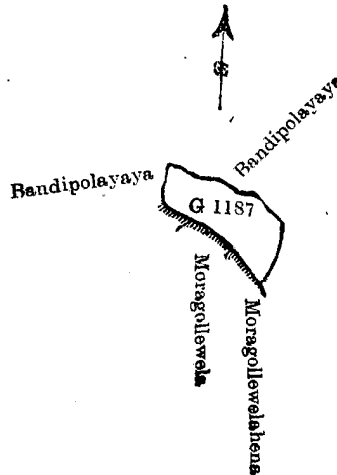
In the matter of the land commonly called or known as Moragollewewa (tank), situate in the village of Bandipola, in the Hetahaye korale of the Hiriyala hatpattu of the Kurunegala District, in the North-Western Province, and of "The Waste Lands Ordinances of 1897, 1899, 1900, and 1903."

THE notice required by section 1 of "The Waste Lands Ordinances of 1897, 1899, 1900, and 1903," having been duly published in manner prescribed by that section in respect of the above-named land (*vide* Notice No. 3,162), and no claim having been made to the said land or to any interest therein within the period of three months from the date specified in the said notice, I, Howard Orme Fox, Special Officer appointed under section 28 of the said Ordinances under and by virtue of the powers vested in me in that behalf by section 2 of the said Ordinances, do hereby on December 10, 1908, order and declare that the said land, as more fully described herein below, situate in the village of Bandipola, in the Hetahaye korale of the Hiriyala hatpattu of the Kurunegala District, in the North-Western Province, and shown as lot G 1187 in preliminary plan No. 2,461, and in the annexed certified tracing therefrom, and containing in extent 1 acre 1 rood and 6 perches, is the property of the Crown.

Description of the Land referred to.

The land commonly called or known as Moragollewewa, situated in the village of Bandipola, in the Hetahaye korale of the Hiriya hatpattu of the Kurunegala District, in the North-Western Province, containing in extent 1 acre 1 rood and 6 perches, shown as lot G 1187 in preliminary plan 2,461 and in the annexed certified tracing therefrom, and bounded as follows: on the north and east by Bandipolayaya sold under the Waste Lands Ordinances to Mr. J. W. C. de Soysa; on the south by Moragollewelahena declared under the Waste Lands Ordinances to be the property of Punchirala, Moragollewela claimed by Amarasinha Mudiyanse-lage Punchirala and others, Bandipolayaya sold under the Waste Lands Ordinances to Mr. J. W. C. de Soysa; on the west by Bandipolayaya sold under the Waste Lands Ordinances to Mr. J. W. C. de Soysa.

December 10, 1908.

H. O. Fox,
Special Officer.

Scale of 8 Chains to an Inch.

Situation: Bandipola village in Hetahaye korale of Kurunegala District in North-Western Province.

Preliminary plan 2,461.

Lot.	Name of Land.	Extent.	
		A.	R. P.
G 1187	Moragollewewa (tank)	1	1 6

Field sheet I 30, 31, 38, 39, 47

Surveyor-General's Office,
Colombo, July 8, 1908.
Kurunegala S. O. 100R. S. TEMPLETON,
Acting Surveyor-General.**PRELIMINARY NOTICES.****Notice under "The Waste Lands Ordinances of 1897, 1899, 1900, and 1903."**

TAKE notice that unless within three months from January 21, 1909, the persons, if any, who claim any interest in the lands hereinafter mentioned or in any one or more of such lands make claim in person or in writing to the said lands or any of them or to some interest therein to N. A. Hampton, Esq., Special Officer appointed under section 28 of "The Waste Lands Ordinances, 1897, 1899, 1900, and 1903," at his office at Hill House, Mutwal, Colombo:

Such Special Officer, in pursuance of the powers vested in him by the said Ordinances, will declare by writing under his hand that the said lands or such of them, as to which no claim has been made, are the property of the Crown.

N. A. HAMPTON,
Special Officer.

Description of the Lands referred to.

The following lots situated in the village of Panangala, in the Hinidum pattu of the Galle District, in the Southern Province, as described in the annexed certified tracings:—

Preliminary plan 488.

Lot.	Name of Land.	Extent.		
		A.	R.	P.
17	Mederihena (road reservation) (P. P. 5,536 13,096)	0	1	7
19	Peellaihaladeniya	2	3	14
20	Kottemullehena, Peeli-ihalahena, Mederihena	124	0	28
20 $\frac{1}{2}$	Murutaowitagodakanda (part of P. P. 6,888 16,555)	0	0	32
20d	Mahakatuwangalagoda (P. P. 2,590/4,735)	0	1	38
20d1	Do. (P. P. 1,317 0 590)	0	0	14
20e	Do. (P. P. 2,590/4,737)	1	1	27
20e1	Mahakoratuwegalgoda (P. P. 2,590/4,734)	0	0	30
20f	Kohuwandalahena (P. P. 2,590/4,738)	0	3	29
20g	Do. (P. P. 2,590/4,739)	1	0	4
20h	Do. (part of P. P. 2,590/4,741)	1	2	3
20i	Do. (P. P. 2,590/4,742)	1	1	6
20j	Do. (P. P. 2,590/4,743)	0	1	30
20k	Do. (P. P. 2,590/4,736, 4,744, 4,740)	1	0	22
20l	Do. (P. P. 2,590/4,738 $\frac{1}{2}$)	0	3	31
20m	Do. (P. P. 2,590/4,702)	0	1	10
20n	Do. (part of P. P. 2,590/4,711)	0	2	20
20o	Do. (P. P. 2,590/4,719)	0	2	33
20q	Do. (P. P. 2,590/4,728, 4,729)	0	3	17
20r	Do. (P. P. 2,590/4,722)	0	2	24
20s	Do. (P. P. 2,590/4,723)	1	1	22
20t	Do. (P. P. 2,590/4,730, 4,731)	0	3	18
20u	Do. (P. P. 2,590/4,732)	0	1	13
20v	Ketalangaokanda (P. P. 1,308/10,517)	0	2	24
48	Waudagahahena	36	0	29
48k	Galwalwaturawehena	0	2	4
51	Waudagahahenedeniya	0	0	32
52	Do.	0	1	7
54	Tanahena	0	2	22
55	Do.	2	2	22
56	Kannaliyemukalana, Kohuandalamukalana, Galaudamukalana, Wekile-lemukalana	2,474	2	30
56a	Kohuandalamukalana (P. P. 2,590/4,683)	0	2	24
56b	Tanahenemukalana (P. P. 2,590/4,684)	0	1	27
56c	Do. (P. P. 2,590/4,685)	0	1	13
56d	Do. (P. P. 2,590/4,686)	0	2	7
56e	Do. (P. P. 2,590/4,690)	0	3	15
56f	Do. (P. P. 2,590/4,689)	0	2	3
56g	Do. (P. P. 2,590/4,688)	0	2	8
56h	Do. (P. P. 2,590/4,687)	0	2	18
56i	Do. (P. P. 2,590/4,685 $\frac{1}{2}$, &c.)	1	2	1
56j	Do. (P. P. 2,590/4,691)	0	2	38
56k	Do. (P. P. 2,590/4,692)	0	0	34
56l	Do. (P. P. 2,590/4,693)	0	0	37
56m	Do. (P. P. 2,590/4,694)	0	1	33
56n	Do. (P. P. 2,590/4,695)	0	2	1
56o	Do. (P. P. 2,590/4,696)	0	1	35
56p	Do. (P. P. 2,590/4,697)	0	3	9
56q	Do. (P. P. 2,500/4,698)	1	1	29
56r	Do. (P. P. 2,590/4,699)	0	2	29
56s	Do. (P. P. 2,590/4,700 and 4,701)	0	2	23
56t	Do. (P. P. 2,590/4,709)	0	1	31
56u	Do. (P. P. 2,590/4,708)	1	0	16
56v	Do. (P. P. 2,590/4,707)	0	2	21
56w	Do. (P. P. 2,590/4,706)	0	2	18
56x	Do. (P. P. 2,590/4,705)	0	3	23
56y	Do. (P. P. 2,590/4,701)	0	3	20
56z	Do. (P. P. 2,590/4,704)	0	3	4
56b1	Do. (part of P. P. 2,590/4,703)	0	1	3
56c1	Do. (part of P. P. 2,590/4,711)	0	3	3
56d1	Do. (P. P. 2,590/4,712)	1	2	34
56e1	Do. (P. P. 2,590/4,718)	0	1	8
56f1	Do. (P. P. 2,590/4,714, &c.)	1	2	0
56g1	Do. (P. P. 2,819/5,602)	1	0	36
56j1	Do. (part of P. P. 2,590/4,703)	0	0	20
57	Musendahenedeniya	0	1	12
58	Do.	0	3	26
59	Madolgahahenedeniya	0	1	12
		2,683	1	33

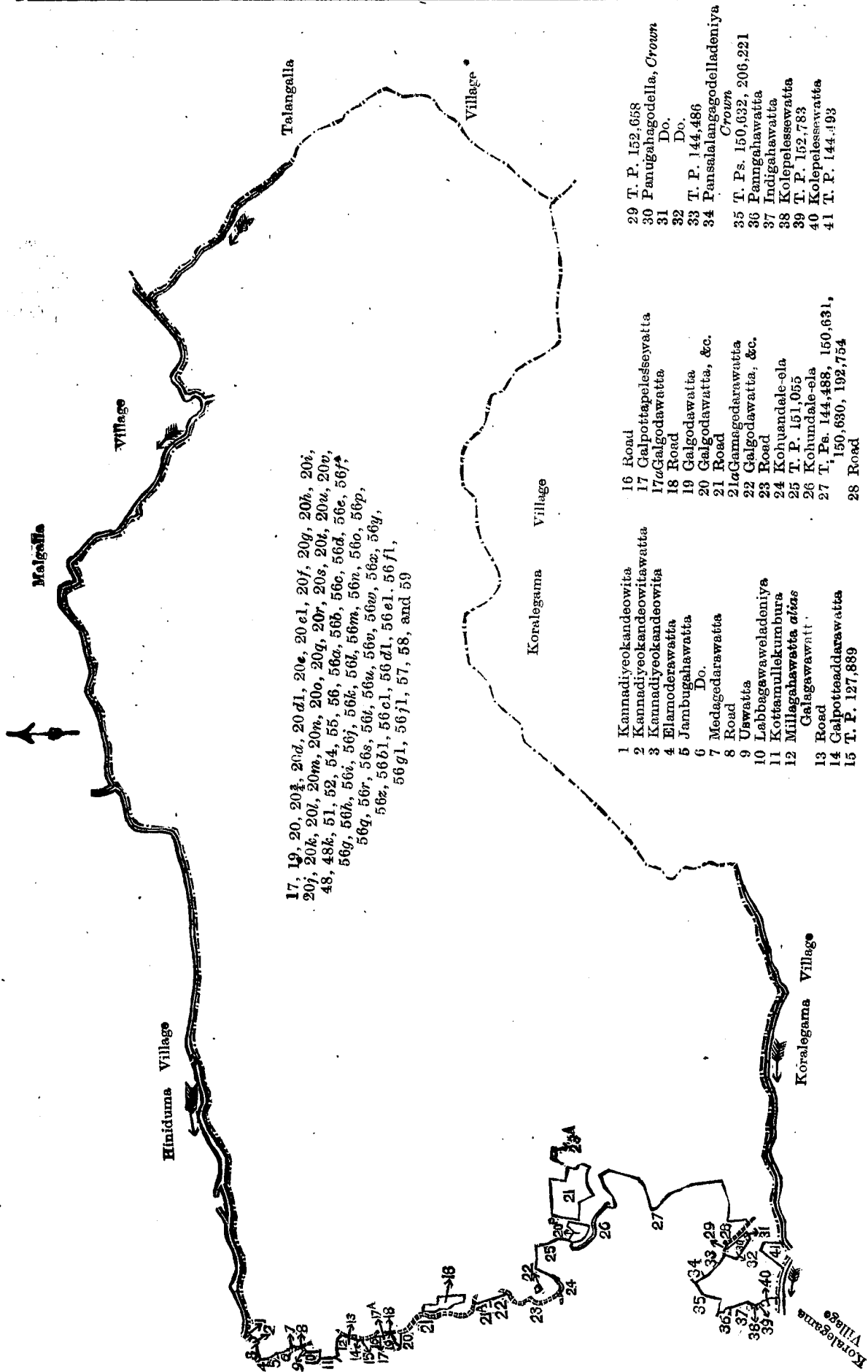
and bounded as follows: on the north by Kannadiyeokandeowita claimed by Panangala Patiranage Isac de Silva and others, Kannadiyeokandeowitawatta claimed by Godauda Patiranage Sinno and others, Kannadiyeokandeowita claimed by Panangala Patiranage Isac de Silva and others, the village limit of Hinduma, the village limit of Malgalla; on the east by the village limit of Talangalla; on the south by the village limit of Koralegama, T. P. 144,493, the village limit of Koralegama; on the west by Kolepelessewatta claimed by Panangala Liyanage Uporis de Silva, T. P. 152,783, Kolepelessewatta claimed by Panangala Liyanage Uporis de Silva, Indigahawatta claimed by Panangala Liyanage Ubehamy and others, Panugahawatta claimed by Panangalaliyanage Uporis and others, T. Ps. 150,632 and 206,221, Pansalalangagodelledeniya claimed by the Crown, T. P. 144,486, Panugahagodella claimed by the Crown, T. P. 152,658, a road, T. Ps. 144,488, 150,631, 150,630, 192,754, the Kohuandola-ela, a road, Galgodawatta, &c., claimed by Wanniachchige Pediris and others, Gamagedarawatta claimed by Heendeniyege Elias and others, a road, Galgodawatta claimed by Wanniachchige Pediris and others, a road, Galgodawatta claimed by Wanniachchige Pediris and others, Galpottapelessewatta claimed by Wanniachchige Ubediris and others, a road, T. P. 127,889, Galpotta-addarawatta claimed by Panangala Patiranage Omaris, a road, Millagahawatta *alias* Galagawawatta claimed by Panangala Patiranage Isac de Silva and others, Kottamullekumbura claimed by ditto, Labbagawaweladeniya claimed by ditto, Uswatta claimed by Panangala Patiranage Isan de Silva, a road, Medagedarawatta claimed by Galbokkehewage Simanhmy and others, Jambughawatta claimed by Poddiwalahewage Uporis and others, Elamodarawatta claimed by Godauda Patiranage Endiris and others.

NOTE.—The following lots lying within the above boundaries are excluded from this notice, and their aggregate acreage of 13 acres 2 roods and 17 perches is not included in the acreage of 2,683 acres 1 rood and 33 perches given above:—

Preliminary plan 488.

Lot.	Name of Land.	Extent.		
		A.	R.	P.
18	.. Mederihena (T. Ps. 201,430, 198,186, and 150,637)	2	2	13
20p	.. Kohuandalahena (T. Ps. 222,869 to 222,871)	1	2	29
21	.. Peellaihalakanda, Tennehenemukalana (T. Ps. 151,056 and 219,066, &c.)	8	3	34
22	.. Waudagorakelangakoratuwa (part of P. P. 2,590/4,741)	0	0	18
23a	.. Tanahenemukalana (T. P. 219,117)	0	1	3
		13	2	17

[For Tracing see page 76.]



17, 19, 20, 20k, 20d, 20e, 20f, 20g, 20h, 20i, 20j, 20k, 20l, 20m, 20n, 20o, 20p, 20q, 20r, 20s, 20t, 20u, 20v, 48, 48k, 51, 52, 54, 55, 56, 56a, 56b, 56c, 56d, 56e, 56f, 56g, 56h, 56i, 56j, 56k, 56l, 56m, 56n, 56o, 56p, 56q, 56r, 56s, 56t, 56u, 56v, 56w, 56x, 56y, 56z, 56a1, 56e1, 56d1, 56e1, 56f1, 56g1, 56h1, 57, 58, and 59

- 1 Kannadiyeokandeowita
- 2 Kannadiyeokandeowita
- 3 Kannadiyeokandeowita
- 4 Elarnoderawatta
- 5 Jambughawatta
- 6 Do.
- 7 Medagedarawatta
- 8 Road
- 9 Uswatta
- 10 Labbagawaweladeniya
- 11 Kottamullakumbura
- 12 Millagawatta *atias* Galagawawatt.
- 13 Road
- 14 Galpottaeaddarawatta
- 15 T. P. 127,889
- 16 Road
- 17 Galpottapelesseywatta
- 17a Galgodawatta
- 18 Road
- 19 Galgodawatta
- 20 Galgodawatta, &c.
- 21 Road
- 21a Gamagedarawatta
- 22 Galgodawatta, &c.
- 23 Road
- 24 Kohundale-ela
- 25 T. P. 151,055
- 26 Kohundale-ela
- 27 T. Ps. 144,488, 150,631, 150,680, 192,754
- 28 Road
- 29 T. P. 152,658
- 30 Panugahagodella, Crown
- 31 Do.
- 32 Do.
- 33 T. P. 144,486
- 34 Pansalalangodelladeniya Crown
- 35 T. Ps. 150,632, 206,221
- 36 Panngahawatta
- 37 Indigahawatta
- 38 Kolepelesseywatta
- 39 T. P. 152,783
- 40 Kolepelesseywatta
- 41 T. P. 144,493

Scale of 32 Chains to an Inch.

Situation : Panangala village in Hinidum pattu of Galle District.

Preliminary plan 488.

Lot.	Name of Land.	Extent.		
		A.	R.	P.
17	Mederihena (road reservation) (P. P. 5,536/13,096)	0	1	7
19	Peellaihaladeniya	2	3	14
20	Kottemullehena, Peeli-ihalahena, Mederihena	124	0	28
20a	Murutaowitagodakanda (part of P. P. 6,888/16,555)	0	0	32
20d	Mahakatuwagalagoda (P. P. 2,590/4,735)	0	1	38
20d1	Do. (P. P. 1,317/0 590)	0	0	14
20e	Do. (P. P. 2,590/4,737)	1	1	27
20e1	Mahakoratuwegalgoda (P. P. 2,590/4,734)	0	0	30
20f	Kohuwandalahena (P. P. 2,590/4,738)	0	3	29
20g	Do. (P. P. 2,590/4,739)	1	0	4
20h	Do. (part of P. P. 2,590/4,741)	1	2	3
20i	Do. (P. P. 2,590/4,742)	1	1	6
20j	Do. (P. P. 2,590/4,743)	0	1	30
20k	Do. (P. P. 2,590/4,736, 4,744, 4,740)	1	0	22
20l	Do. (P. P. 2,590/4,738½)	0	3	31
20m	Do. (P. P. 2,590/4,702)	0	1	10
20n	Do. (part of P. P. 2,590/4,711)	0	2	20
20o	Do. (P. P. 2,590/4,719)	0	2	33
20q	Do. (P. P. 2,590/4,728, 4,729)	0	3	17
20r	Do. (P. P. 2,590/4,722)	0	2	24
20s	Do. (P. P. 2,590/4,723)	1	1	22
20t	Do. (P. P. 2,590/4,730, 4,731)	0	3	18
20u	Do. (P. P. 2,590/4,732)	0	1	13
20v	Ketalangaokanda (P. P. 1,308/10,517)	0	2	24
48	Waudagahahena	36	0	29
48k	Galwalwaturawehena	0	2	4
51	Waudagahahenedeniya	0	0	32
52	Do.	0	1	7
54	Tanahena	0	2	22
55	Do.	2	2	22
56	Kannaliyemukalana, Kohuandalamukalana, Galaudamukalana, Wekile-elemukalana	2,474	2	30
56a	Kohuandalamukalana (P. P. 2,590/4,683)	0	2	24
56b	Tanahenemukalana (P. P. 2,590/4,684)	0	1	27
56c	Do. (P. P. 2,590/4,685)	0	1	13
56d	Do. (P. P. 2,590/4,686)	0	2	7
56e	Do. (P. P. 2,590/4,690)	0	3	15
56f	Do. (P. P. 2,590/4,689)	0	2	3
56g	Do. (P. P. 2,590/4,688)	0	2	8
56h	Do. (P. P. 2,590/4,687)	0	2	18
56i	Do. (P. P. 2,590/4,685½, &c.)	1	2	1
56j	Do. (P. P. 2,590/4,691)	0	2	38
56k	Do. (P. P. 2,590/4,692)	0	0	34
56l	Do. (P. P. 2,590/4,693)	0	0	37
56m	Do. (P. P. 2,590/4,694)	0	1	33
56n	Do. (P. P. 2,590/4,695)	0	2	1
56o	Do. (P. P. 2,590/4,696)	0	1	35
56p	Do. (P. P. 2,590/4,697)	0	3	9
56q	Do. (P. P. 2,590/4,698)	1	1	29
56r	Do. (P. P. 2,590/4,699)	0	2	29
56s	Do. (P. P. 2,590/4,700 and 4,701)	0	2	23
56t	Do. (P. P. 2,590/4,709)	0	1	31
56u	Do. (P. P. 2,590/4,708)	1	0	16
56v	Do. (P. P. 2,590/4,707)	0	2	21
56w	Do. (P. P. 2,590/4,706)	0	2	18
56x	Do. (P. P. 2,590/4,705)	0	3	23
56y	Do. (P. P. 2,590/4,701)	0	3	20
56z	Do. (P. P. 2,590/4,704)	0	3	4
56b1	Do. (part of P. P. 2,590/4,703)	0	1	3
56c1	Do. (part of P. P. 2,590/4,711)	0	3	3
56d1	Do. (P. P. 2,590/4,712)	1	2	34
56e1	Do. (P. P. 2,590/4,718)	0	1	8
56f1	Do. (P. P. 2,590/4,714, &c.)	1	2	0
56g1	Do. (P. P. 2,819/5,602)	1	0	36
56j1	Do. (part of P. P. 2,590/4,703)	0	0	20
57	Musendahenedeniya	0	1	12
58	Do.	0	3	26
59	Madolghahenedeniya	0	1	12
		2,683	1	33

<i>Lots excluded.</i>			Extent.
Lot.	Name of Land.		A. R. P.
18	.. Mederihena (T. Ps. 201,430, 198,186, and 150,637)	..	2 2 13
20p	.. Kohuandalahena (T. Ps. 222,869 to 222,871)	..	1 2 29
21	.. Peellaihalakanda, Tennehenemukalana (T. Ps. 151,056, and 219,066, &c.)	..	8 3 34
22	.. Waudagorakelangakoratuwa (part of P. P. 2,590/4,741)	..	0 0 18
23a	.. Tanahenemukalana (T. P. 219,117)	..	0 1 3
			<hr/>
			13 2 17

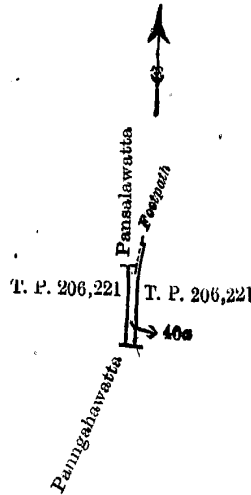
Field sheets O¹³₈₋₁₆, O¹³₂₄₋₃₂, O¹⁴₁₋₉, O⁴₂₋₁₀, O¹⁴₃₋₁₁, O¹⁴₁₇₋₂₅, & O¹⁴₁₈₋₂₆
 Surveyor-General's Office, J. B. M. RIDOUT,
 Colombo, October 24, 1908. for Acting Surveyor-General.

II.

Preliminary plan 488.

Lot.	Name of Land.	Extent.
		A. R. P.
40a	.. Pansalagoda <i>alias</i> Karaputuwegoda (road reservation) (P. P. 5,937/14,973)	.. 0 0 14

and bounded as follows : on the north by Pansalawatta claimed by Panangala Dhammajoti Priest, a footpath, T. P. 206,221 ; on the east by T. P. 206,221 ; on the south by Panugahawatta claimed by Panangala Liyanage Uporis and others ; on the west by T. P. 206,221.



Scale of 8 Chains to an Inch.

Situation : Panangala village in Hinidum pattu of Galle District.

Preliminary plan 488.

Lot.	Name of Land.	Extent.
		A. R. P.
40a	.. Pansalagoda <i>alias</i> Karaputuwegoda (road reservation) (P. P. 5,937/14,973)	.. 0 0 14

Field sheet O¹⁴₁₇₋₂₅

Surveyor-General's Office,
 Colombo, October 24, 1908.

J. B. M. RIDOUT,
 for Acting Surveyor-General.

III.

Preliminary plan 488.

Lot.	Name of Land.	Extent.
		A. R. P.
67	.. Ketapataliyemegodahena, Katukendegoda, Badamuwe- godahena, Weralugahagodella, Kukuliyahena, Arambehena, Hettikandehena, Egodapottekarature	.. 124 1 30
117	.. Mahawitapitakella	.. 0 0 36
118	.. Wattehenedeniya	.. 5 3 11
119	.. Batgahenedeniya	.. 3 2 38
120	.. Gimadutenna, Welmediyawa, Kuntotuwawegoda	.. 575 0 10
121	.. Galalangawattekella, Pitamagagodahena, Kuntotuwawe- ihalakebella, Porubasnawegodahena	.. 266 0 0
		<hr/>
		975 1 5

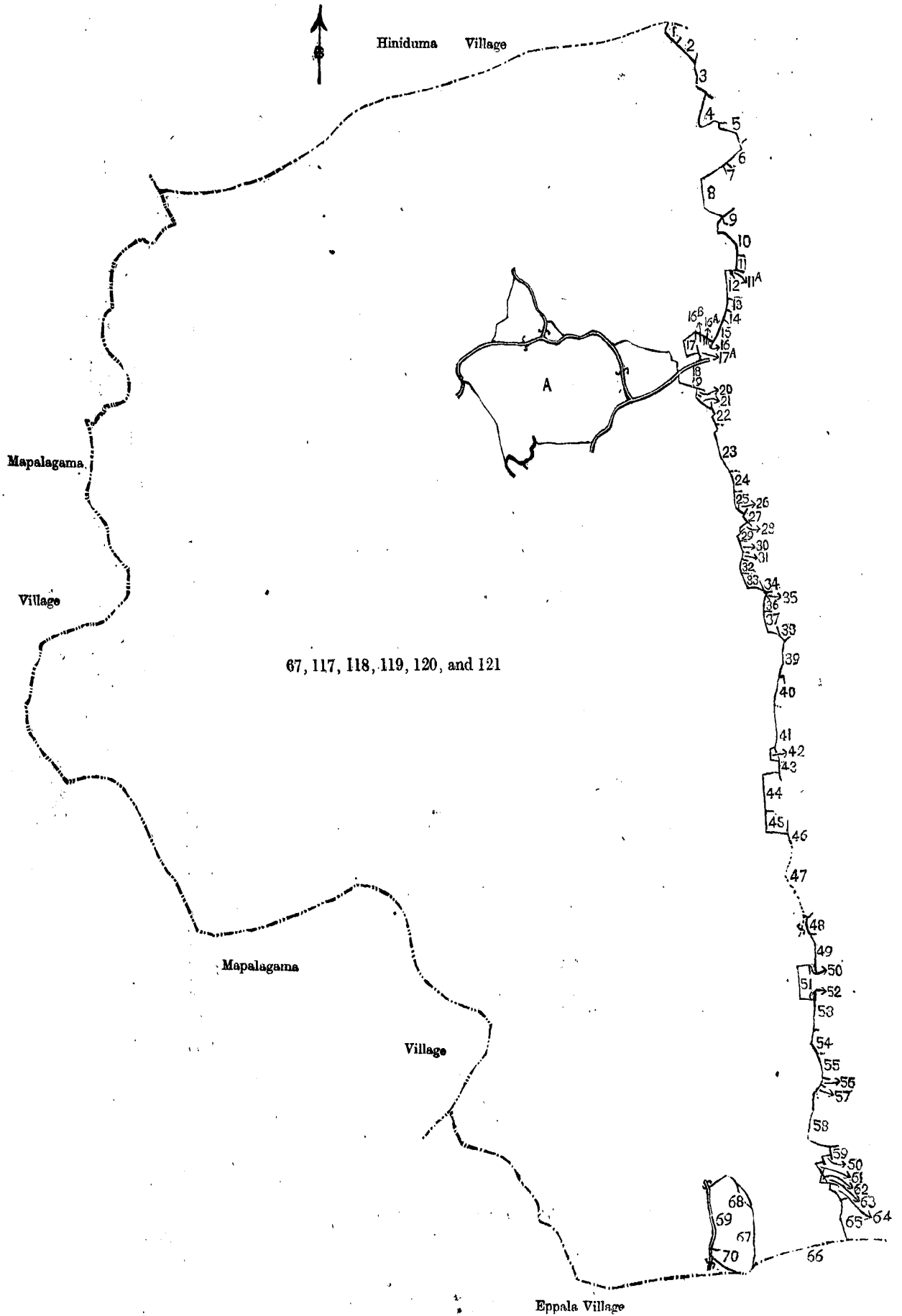
and bounded as follows: on the north by the village limit of Hiniduma; on the east by Ganimekoratuwa claimed by Madarasinge Babappu, T. P. 86,853, T. P. 86,354, Kanattekumbura-addarawatta claimed by Panangala Witanage Ithoris, Mahagedaragodella claimed by Panangala Witanage Cornelis and others, Udumullekumbura claimed by Witanage Babappu and others, T. Ps. 164,331 and 164,335, T. Ps. 86,384 and 110,139, Watawelekumbura claimed by Witanage Cornelis and others, Pettangedarawatta claimed by Don Samel Seneviratne, Pettanigedarakumbura *alias* Galagawakumbura claimed by Madarasinge Babappu and others, Pettanigedarakumbureowita claimed by Madarasinge Babappu, Pettanigedarakumbura *alias* Galagawakumbura claimed by Madarasinge Babappu and others, Pettanigedarakumburepahalaliyadda claimed by Ileperuma Arachchige Punchihamy and others, Nugelangagoda claimed by Ileperuma Arachchige Punchihamy, Nugelangagoda claimed by the Crown, Nugelangagoda claimed by Ileperuma Arachchige Punchihamy, Nugekande-ela, Nugepelessa claimed by Gangoda Liyanage Don Andris de Silva and others, Mahawitekumbura claimed by Don Davith de Silva Wijesundara and others, Mahawitekumburegodawatta claimed by Hettigamage Babappu, Ambalangalalangawatta claimed by ditto and others, Kanda-addarawatta claimed by Don Davith de Silva Wijesundara and others, Pitamagagodawatta claimed by Hettigamage Babappu and others, Godellewatta claimed by Wickramatunga Eranolis, Godawatta claimed by Wickramatunga Oralias and others, Pitamagakumbura claimed by Don Davith de Silva Wijesundara and others, Mitigodellewatta claimed by ditto, T. P. 86,350, Mitigodellewatta claimed by Heendeniyeye Uporis and others, Mitigodellewattapitakella claimed by ditto, Pitamagagodahena claimed by the Crown, Pitamagagodadelgahalangawatta claimed by Gangoda Liyanage Sarnelis and others, Pitamagakumbura claimed by Don Davith de Silva Wijesundara and others, Pitamagaowita claimed by ditto, Pitamagagodawatta claimed by Gangoda Liyanage Babappu and others, Godingedarawatta claimed by Gangodaliyanage Endoris and others, Imbulgasmullekumbura claimed by ditto, Hendammullewatta claimed by Don Davith de Silva Wijesundara and others, Hendammullekumbura claimed by ditto, Porubaswelakumbura claimed by ditto, Porupannawegodawatta claimed by Wickramatunga Eranolis, Porubaswelakumbura claimed by Don Davith de Silva Wijesundara and others, Porupannawegoda claimed by Wakmulligamage Isan, Porupannawegoda *alias* Wihilawehena claimed by the Crown, Wihilawewita claimed by Don Davith de Silva Wijesundara and others, a footpath, Danduwanawita claimed by Gangoda Liyanage Elias, Danduwanagoda claimed by the Crown, T. P. 209,901, Danduwanagoda claimed by the Crown, Danduwanawita claimed by Gangoda Liyanage Elias, Pahalawihilawa claimed by Gangoda Liyanage Endoris and others, Pahalawihilawa claimed by Panangala Liyanage Arlis and others, Delgahaowita claimed by Don Davith de Silva Wijesundara and others, Karagahawaturawa claimed by ditto, Godawatta claimed by Panangala Liyanage Siman, Godawatta (part of T. P. 158,508), Godawatta claimed by Liyanage Siman, Godawatta (part of T. P. 158,508), Karagahawaturawa claimed by Don Davith de Silva Wijesundara, Godawatta claimed by Panangala Liyanage Siman and others; on the south by the village limit of Eppala, T. P. 125,260, Kontotuwawehena claimed by Panangala Liyanage Isan de Silva, T. P. 125,260, Kontotuwawehena claimed by Panangalaliyanage Isan de Silva and others, the village limit of Eppala, the village limit of Mapalagama; on the west by the village limit of Mapalagama.

NOTE.—The following lots lying within the above boundaries are excluded from this notice, and their aggregate acreage of 29 acres 2 roods and 30 perches is not included in the acreage of 975 acres 1 rood and 5 perches given above:—

Preliminary plan 488.

Lot.	Name of Land.	Extent.		
		A.	R.	P.
94	Badamuwedeniya	0	0	20
95	Badamuwekumbura	0	2	15
96	Dehigahagodella (part of T. P. 208,514)	6	3	25
97	Do. do.	2	0	30
98	Goralanwelaowita, Millagahaowita	4	3	13
99	Egodapotteowita	0	2	2
100	Do.	1	3	31
A 101	Egodapottedeniya	1	0	26
102	Boralanwelekumburepitakella	2	1	9
103	Boralanwelekumbura	4	2	24
104	Boralanweleowita (part of T. P. 152,660)	0	1	3
105	Do. do.	0	0	37
106	Boralanwela	0	2	30
106a	Do.	0	1	1
107	Badamuweowita	2	3	16
108	Badamuwepitakebella	0	0	28
		29	2	30

[For Tracing see page 80.]



67, 117, 118, 119, 120, and 121

Scale of 16 Chains to an Inch.

Reference to Boundaries.

1 Ganimekoratuwa	21 Mahawitakumburagoda	46 Wihilaweowita
2 Do.	22 Ambalangalangawatta	47 Footpath
3 T. P. 86,853	23 Kanda-addarawatta	48 Danduwanawita
4 T. P. 86,354	24 Pitamagagodawatta	49 Do.
5 Kanattekumbura-addarawatta	25 Godellewatta	50 Danduwanagoda, <i>Crown</i>
6 Mahagederagodella	26 Godawatta	51 T. P. 209,901
7 Udumullekumbura	27 Pitamagakumbura	52 Danduwanagoda, <i>Crown</i>
8 T. Ps. 164,331, 164,335	28 Mitigodellawatta	53 Danduwanawita
9 T. P. 86,384, 110,139	29 T. P. 86,350	54 Pahalawihilawa
10 Watawalekumbura	30 Mitigodellawatta	55 Do.
11 Pettangedarawatta	31 Mitigodellawattepitakella	56 Do.
11a Pettanigedarakumbura <i>alias</i>	32 Pitamagagodahena, <i>Crown</i>	57 Delgahaowita
Galagawakumbura	33 Pitamagagodadelgalalanga-	58 Karagahawaturawa
12 Do.	watta	59 Do.
13 Pettunigedarakumburaowita	34 Pitamagakumbura	60 Godawatta
14 Pettanigedarakumbura <i>alias</i>	35 Pitamagaowita	61 Godawatta (Part of T. P. 158,508)
Galagawakumbura	36 Pitamagagodawatta	62 Godawatta
15 Pettanigedarakumbura	37 Godingedarawatta	63 Godawatta (Part of T. P. 158,508)
Pahalaliyadda	38 Imbulgasmullekumbura	64 Karagahawaturawa
16 Nugelangagoda	39 Hendamullewatta	65 Godawatta
16a Nugelangagoda, <i>Crown</i>	40 Hendamullekumbura	66 Eppala Village
16b Nugelangagoda	41 Porubasawelakumbura	67 T. P. 125,260
17 Nugelangagoda, <i>Crown</i>	42 Porupannawegodawatta	68 Kuntotuwarehena
17a Nugelangagoda	43 Porubasawelakumbura	69 T. P. 125,260
18 Hettikande-ela	44 Porupannawegoda	70 Kuntotuwarehena
19 Nugepelessa	45 Porupannawegoda <i>alias</i>	
20 Mahawitakumbura	Wihilawehena, <i>Crown</i>	

Situation : Panangala village in Himidum pattu of Galle District.

Preliminary plan 488.

Lot.	Name of Land.	Extent.		
		A.	R.	P.
67	Ketapataliyemegodahena, Katukendegoda, Badamuwe-godahena, Weralugahagodella, Kukuliyahena, Arambeheha, Hettikandehena, Egodapottekarature	124	1	30
117	Mahawitapitakella	0	0	36
118	Wattehenedeniya	5	3	11
119	Batgahahenedeniya	3	2	38
120	Gimadutenna, Welmediyawa, Kuntotuwaregoda	575	0	10
121	Galalangawattekella, Pitamagagodahena, Kuntotuwe-ihalakebella, Porubasawegodahena	266	0	0
		975	1	5

Lots excluded.

A	94	Badamuwedeniya	0	0	20
	95	Badamuwekumbura	0	2	15
	96	Dehigahagodella (part of T. P. 208,514)	6	3	25
	97	Do. do.	2	0	30
	98	Goralanwelaowita, Millagahaowita	4	3	13
	99	Egodapotteowita	2	2	2
	100	Do.	1	3	31
	101	Egodapottedeniya	1	0	26
	102	Borala-welekumburepitakella	2	1	9
	103	Borala-welekumbura	4	2	24
	104	Borala-weleowita (part of T. P. 152,660)	0	1	3
	105	Do. do.	0	0	37
	106	Borala-wela	0	2	30
	106a	Do.	0	1	1
	107	Badamuweowita	2	3	16
108	Badamuwepitakebella	0	0	28	
		29	2	30	

Field sheets O₈₋₁₀¹³ & O₂₄₋₃₂¹³

Surveyor-General's Office,
Colombo, October 24, 1908.

3,316

J. B. M. RIDOUT,
for Acting Surveyor-General.
Galle S. O. 2—1908

Notice under "The Waste Lands Ordinances of 1897, 1899, 1900, and 1903."

TAKE notice that unless within three months from January 21, 1909, the persons, if any, who claim any interest in the lands hereinafter mentioned or in any one or more of such lands make claim in person or in writing to the said lands or any of them or to some interest therein to J. M. Davies, Esq., Special Officer appointed under section 28 of "The Waste Lands Ordinances, 1897, 1899, 1900, and 1903," at his office at Hill House, Mutwal, Colombo :

Such Special Officer, in pursuance of the powers vested in him by the said Ordinances, will declare by writing under his hand that the said lands or such of them, as to which no claim has been made, are the property of the Crown.

J. M. DAVIES,
Special Officer.

Description of the Lands referred to.

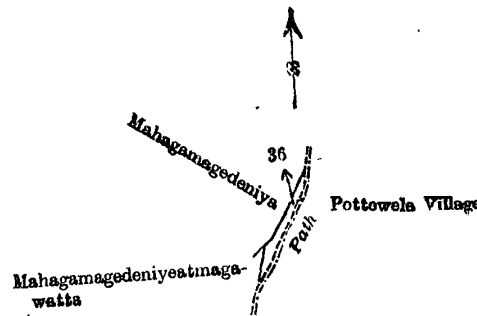
The following lots situated in the village of Gangodagama, in the Kandaboda pattu of the Matara District, in the Southern Province, as described in the annexed certified tracings:—

I.

Preliminary plan 507.

Lot.	Name of Land.	Extent.	
		A.	R. P.
36	Mahagamagedeniya-atmaga	0	0 37

and bounded as follows: on the north by Mahagamagedeniya claimed by Atukorale Arachchige Don Davith and others; on the east and south by a path (the village limit of Pottewela); on the west by Mahagamagedeniyeatmagawatta claimed by Atukorale Arachchige Don Davith and others, Mahagamagedeniya claimed by ditto.



Scale of 8 Chains to an Inch.

Situation: Gangodagama village in Kandaboda pattu of Marara District.

Preliminary plan 507.

Lot.	Name of Land.	Extent.	
		A.	R. P.
36	Mahagamagedeniya-atmaga	0	0 37

Field sheet O₃₉₋₄₇²⁰

Surveyor-General's Office,
Colombo, December 8, 1908.

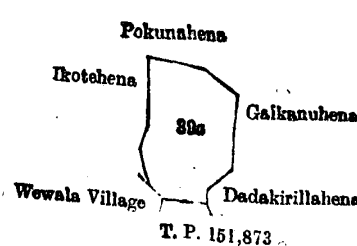
J. B. M. RIDOUT,
for Acting Surveyor-General.

II.

Preliminary plan 507.

Lot.	Name of Land.	Extent.	
		A.	R. P.
39a	Dadakirillahena	2	0 28

and bounded as follows: on the north by Polsunahena claimed by Amangala pansala; on the east by Galkanuhena claimed by Amangala pansala, Dadakirillahena claimed by Paranagama Babun Appu and others; on the south by T. P. 151,873; on the west by the village limit of Wewala and Ilsothehena claimed by Crown.



Scale of 8 Chains to an Inch.

Situation : Gangodagama village in Kandaboda pattu of Matara District.

Preliminary plan 507.

Lot.	Name of Land.	Extent. A. R. P.
39a ...	Dadakirillahena ...	2 0 28

Field sheet O²⁰₃₉₋₄₇

Surveyor-General's Office,
Colombo, December 8, 1908.
3,317

J. B. M. RIDOUT,
for Acting Surveyor-General.
Matara S. O. 6—1909

Notice under "The Waste Lands Ordinances of 1897, 1899, 1900, and 1903."

TAKE notice that unless within three months from January 21, 1909, the persons, if any, who claim any interest in the lands hereinafter mentioned or in any one or more of such lands or to some interest therein make claim in person or in writing to the said lands or any of them or to some interest therein to H. O. Fox, Esq., Special Officer appointed under section 28 of "The Waste Lands Ordinances, 1897, 1899, 1900, and 1903," at his office at Hill House, Mutwal, Colombo :

Such Special Officer, in pursuance of the powers vested in him by the said Ordinances, will declare by writing under his hand that the said lands or such of them, as to which no claim has been made, are the property of the Crown.

H. O. Fox,
Special Officer.

Description of the Lands referred to.

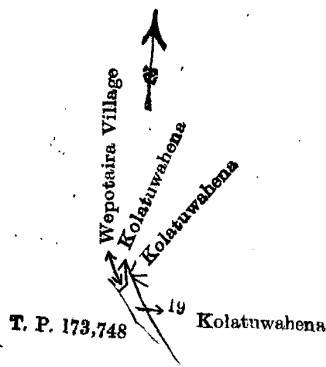
The following lots situated in the village of Kebiliyapola, in the Kandaboda pattu of the Matara District in the Southern Province, as described in the annexed certified tracings :—

I.

Preliminary plan 176.

Lot.	Name of Land.	Extent. A. R. P.
19 ...	Kolatuwahena ...	0 0 28

and bounded as follows : on the north and east by Kolatuwahena claimed by Samaratun Kankanange Don Charlis and others ; on the south by T. P. 173,748 ; on the west by T. P. 173,748, the village limit of Wepotaira,



Scale of 8 Chains to an Inch.

Situation : Kebiliyapola village in Kandaboda pattu.

Preliminary plan 176.

Lot.	Name of Land.	Extent. A. R. P.
19 ...	Kolatuwahena ...	0 0 28

Field sheet O²⁰₃₈₋₄₆

Surveyor-General's Office,
Colombo, January 10, 1908.

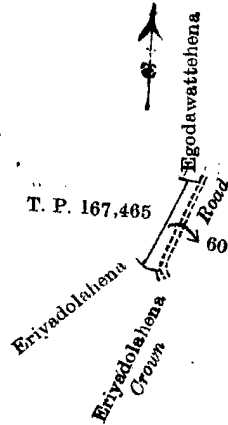
J. B. M. RIDOUT,
for Surveyor-General.

II.

Preliminary plan 176.

Lot.	Name of Land.	Extent. A. R. P.
60 ...	Narangahahena ...	0 0 35

and bounded as follows : on the north by Egodawattihena claimed by Endagama Jayanhamy and others ; on the east by a road ; on the south by Eriyadolahena claimed by the Crown, Eriyadolahena sold by the Crown to D. S. S. Wijesundara and another ; on the west by T. P. 167,465.



Scale of 8 Chains to an Inch.

Situation : Kebiliyapola village in Kandaboda pattu.

Preliminary plan 176.

Lot.	Name of Land.	Extent.	
		A.	R. P.
60	Narangahahena	0	0 35

Field sheet O ²⁰ 38—46

Surveyor-General's Office,
Colombo, January 10, 1908.

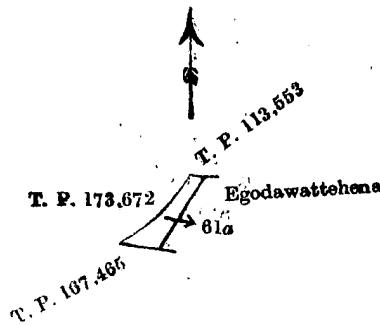
J. B. M. RIDOUT,
for Surveyor-General.

III.

Preliminary plan 176.

Lot.	Name of Land.	Extent.	
		A.	R. P.
61a	Egodawattehena <i>alias</i> Kapukoratuwa	0	1 8

and bounded as follows : on the north by T. P. 113,553 ; on the east by Egodawattehena claimed by Endagamage Jayanhamy and others ; on the south by T. P. 167,465 ; on the west by T. P. 173,672.



Scale of 8 Chains to an Inch.

Situation : Kebiliyapola village in Kandaboda pattu.

Preliminary plan 176.

Lot.	Name of Land.	Extent.	
		A.	R. P.
61a	Egodawattehena <i>alias</i> Kapukoratuwa	0	1 8

Field sheet O ²⁰ 38—46

Surveyor-General's Office,
Colombo, January 10, 1908.

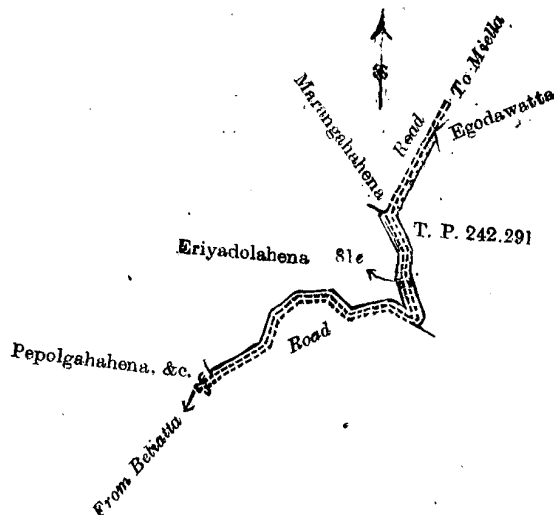
J. B. M. RIDOUT,
for Surveyor-General.

IV.

Preliminary plan 176.

Lot.	Name of Land.	Extent.	
		A.	R. P.
81e	Amatiahena, Eriyadolahena (reservation for path)	0	1 15

and bounded as follows : on the north by Eriyadolahena sold by the Crown, Maragahahena claimed by Weerasin Liyanage Don Lewis, the road from Beliatta to Miella, Egodawatta claimed by Endagamage Jayanhamy and others ; on the east by T. P. 242,251 ; on the south by the road from Miella to Beliatta ; on the west by Pepogahahena, &c., sold by the Crown to Ranaweera Kankanage Don Andiris Appu and others.



Scale of 8 Chains to an Inch.

Situation : Kebiliyapola village in Kandaboda pattu of Matara District.

Preliminary plan 176.

Lot.	Name of Land.	Extent. A. R. P.
81e	Amatayahena, Eriyadolahena, (reservation for path) .. Field sheet O ₃₈ ²⁰ -46	0 1 15

Surveyor-General's Office,
Colombo, January 9, 1908.

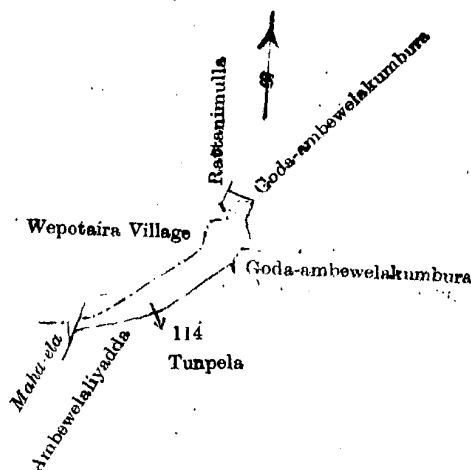
J. B. M. RIDOUT,
for Surveyor-General.

V.

Preliminary plan 176.

Lot.	Name of Land.	Extent. A. R. P.
114	Tambarangalleyodakandiya	1 0 2

and bounded as follows : on the north and east by Godambawelakumbura claimed by Jayasundara Don Andiris and others ; on the south by Tumpela claimed by Hewaradage Caro and others, Ambewelaliyadda claimed by Jayasundara Arachchige Don Andiris and others ; on the west by the Maha-ela, the village limit of Wepotaira, Rattanimulla claimed by Hewamainatuge Janisa and others.



Scale of 8 Chains to an Inch.

Situation : Kebiliyapola village in Kandaboda pattu of Matara District.

Preliminary plan 176.

Lot.	Name of Land.	Extent. A. R. P.
114	Tambarangalleyodakandiya Field sheet O ₃₈ ²⁰ -46	1 0 2

Surveyor-General's Office,
Colombo, January 10, 1908.

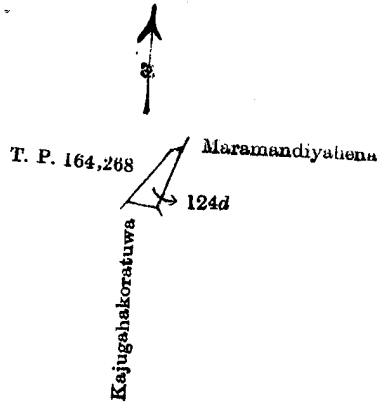
J. B. M. RIDOUT,
for Surveyor-General.

VI.

Preliminary plan 176.

Lot.	Name of Land.	Extent. A. R. P.
124d	Munkoratuwehena <i>alias</i> Maramandiya <i>alias</i> Bogahahena	0 0 35

and bounded as follows : on the north by T. P. 164,268 ; on the east by Maramandiyehena sold by the Crown to Don Harmanis de Silva Waranaratne ; on the south by Kajugahakoratuwa sold by the Crown to Makanduragamage Don Juwanis ; on the west by T. P. 164,268.



Scale of 8 Chains to an Inch.

Situation : Kebiliyapola village in Kandaboda pattu.

Preliminary plan 176.

Lot.	Name of Land.	Extent. A. R. P.
124d	Munkoratuwehena <i>alias</i> Maramandiya <i>alias</i> Bogahahena	0 0 35

Surveyor-General's Office,
Colombo, January 10, 1908.

Field sheet O 20
38—46

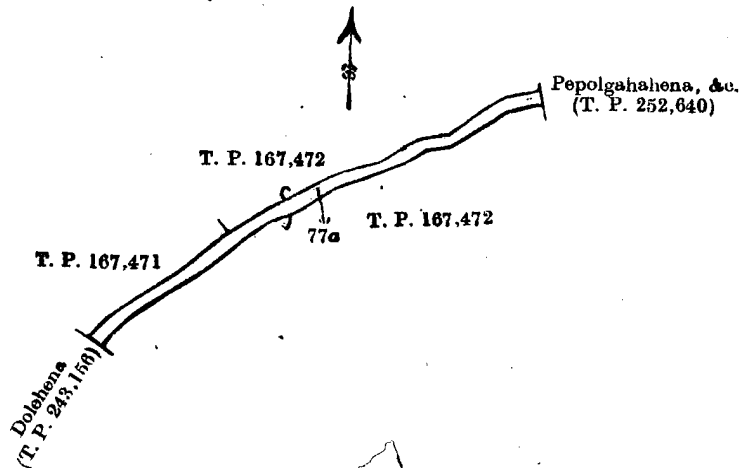
J. B. M. RIDOUT,
for Surveyor-General.

VII.

Preliminary plan 176.

Lot.	Name of Land.	Extent. A. R. P.
77a	Medahena, Kalaotuwahena	1 0 21

and bounded as follows : on the north by T. P. 167,472 ; on the east by Pepolgahahena, &c., sold by the Crown to Ranaweera Kankanange Don Andiris Appu and another (T. P. 252,640) ; on the south by T. P. 167,472, Dolehena granted at half-improved value to Don Siman Silva Abeysiri Gunawardana (T. P. 243,156) ; on the west by T. P. 167,471.



Scale of 8 Chains to an Inch.

Situation : Kebiliyapola village in Kandaboda pattu.

Preliminary plan 176.

Lot.	Name of Land.	Extent. A. R. P.
77a	Medahena, Kalaotuwahena	1 0 21

Surveyor-General's Office,
Colombo, June 7, 1906.

Field sheet O 20
38—46

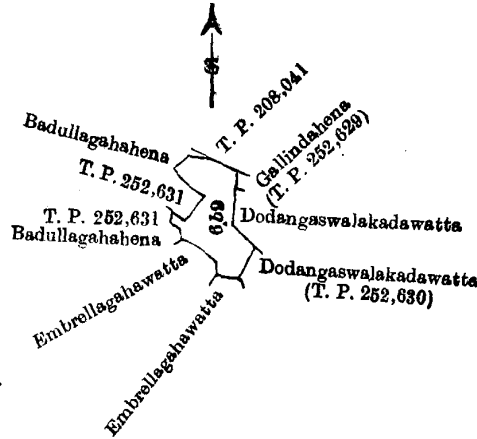
R. S. TEMPLETON,
for Surveyor-General.

VIII.

Preliminary plan 176.

Lot.	Name of Land.	Extent. A. R. P.
6b9	Dodangaswalakadawattehena	1 0 20

and bounded as follows : on the north by Badullagahahena (T. P. 252,631) granted at half-improved value, T. P. 208,041 ; on the east by Gallindahena (T. P. 252,629) granted at half-improved value, Dodangaswalakadawatta claimed by G. Wickramage Carolis and others, Dodangaswalakadawatta (T. P. 252,630) granted at half-improved value ; on the south by Embrelagahawatta claimed by Kebiliyapolagamage Jayanhamy ; on the west by Embrelagahawatta claimed by A. K. Alwis, Badullagahahena (T. P. 252,631) granted at half-improved value.



Scale of 8 Chains to an Inch.

Situation : Kebiliyapola village in Kandaboda pattu of Matara District.

Preliminary plan 176.

Lot.	Name of Land.	Extent. A. R. P.
6b9	Dodangaswalakadawattehena	1 0 20

Field sheet O 20
38—46

Surveyor-General's Office,
Colombo, October 13, 1908.

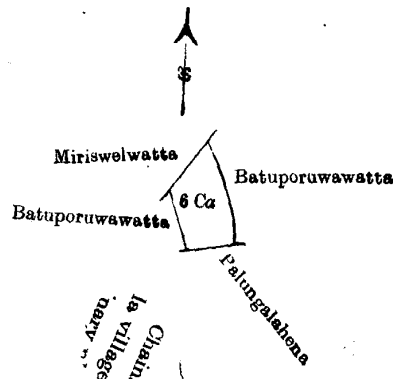
J. B. M. RIDOUT,
for Acting Surveyor-General.

IX.

Preliminary plan 176.

Lot.	Name of Land.	Extent. A. R. P.
6Ca	Batuporuwewattehena	0 3 33

and bounded as follows : on the north by Miriswelwatta (private) ; on the east by Batuporuwewatta claimed by Kapuru Arachchige Janis and others ; on the south by Palungalahena claimed by the Crown and Kapuru Arachchige Janis and others ; on the west by Batuporuwewatta claimed by Kapuru Arachchige Janis and others.



Scale of 8 Chains to an Inch.

Situation : Kebiliyagoda village in Kandaboda pattu of Matara District.

Preliminary plan 176.

Lot.	Name of Land.	Extent. A. R. P.
6Ca ..	Batuporuwatthehena ..	0 3 33

Field sheet O²⁰₃₉₋₄₇

Surveyor-General's Office,
Colombo, October 13, 1908.

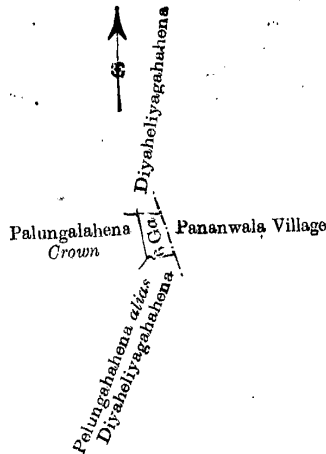
J. B. M. RIDOUT,
for Acting Surveyor-General.

X.

Preliminary plan 176.

Lot.	Name of Land.	Extent. A. R. P.
6Ga ..	Pelungahahena <i>alias</i> Diyaheliyagahahena ..	0 0 39

and bounded as follows : on the north by Diyaheliyagahahena claimed by Dissanayaka Arachchige Don David ; on the east by the village limit of Panawala ; on the south by Pelungahahena *alias* Diyaheliyagahahena claimed by Gunaratna Terunnanse ; on the west by Palungalahena claimed by the Crown.



Scale of 8 Chains to an Inch.

Situation : Kebiliyapola village in Kandaboda pattu of Matara District.

Preliminary plan 176.

Lot.	Name of Land.	Extent. A. R. P.
6Ga ..	Pelungahahena <i>alias</i> Diyaheliyagahahena ..	0 0 39

Field sheet O²⁰₃₉₋₄₇

Surveyor-General's Office,
Colombo, October 13, 1908.

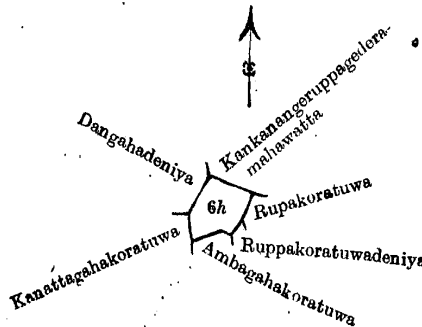
J. B. M. RIDOUT,
for Acting Surveyor-General.

XI.

Preliminary plan 176.

Lot.	Name of Land.	Extent. A. R. P.
6h ..	Ruppekoratuwa ..	0 2 14

and bounded as follows : on the north by Kankanange Ruppegedara Mahawatta claimed by S. Kankanange Don Juwanis and others ; on the east by Ruppekoratuwa claimed by D. S. Andrishamy, Ruppekoratuwedeniya claimed by S. K. Samel and others ; on the south by Ambagahakoratuwa claimed by S. K. Don Joanis and thers ; on the west by Kanattagahakoratuwa claimed by S. K. Don Charlis and others, Dangahadeniya claimed by S. Kankanange Don Juwanis and others.



Scale of 8 Chains to an Inch.

Situation : Kebiliyapola village in Kandaboda pattu of Matara District.

Preliminary plan 176.

Lot.	Name of Land.	Extent.	
		A.	R. P.
6h	Ruppekoratuwa	0	2 14

Field sheet O²⁰₃₈₋₄₆

Surveyor-General's Office,
Colombo, October 13, 1908.

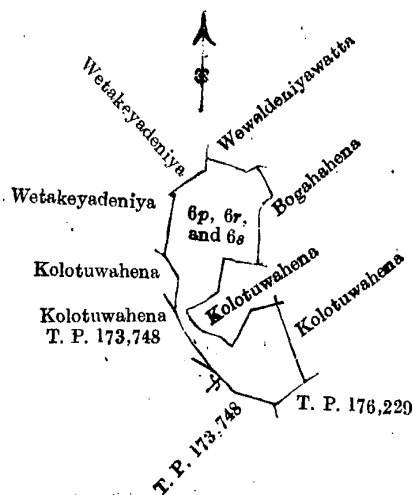
J. B. M. RIDOUT,
for Acting Surveyor-General.

XII.

Preliminary plan 176.

Lot.	Name of Land.	Extent.	
		A.	R. P.
6p	Kolotuwahena	1	1 16
6r	Do.	1	3 12
6s	Wewaldeniyewattedeniya	0	0 17
		3	1 5

and bounded as follows : on the north by Wewaldeniyewatta claimed by G. Liyanage Don Deonis and others ; on the east by Bogahahena claimed by Samarawickramage Don Andris, Kolotuwahena claimed by S. K. Don Charlis and others ; on the south by T. Ps. 176,229 and 173,748 ; on the west by Kalatuwahena (encroachment by T. P. 173,748), Kolotuwahena claimed by S. Kankanage Don Charlis and others, Wetakeyadeniya claimed by G. Liyanage Don Deonis and others, Wetakeyadeniya (private).



Scale of 8 Chains to an Inch.

Situation : Kebiliyapola village in Kandaboda pattu of Matara District.

Preliminary plan 176.

Lot.	Name of Land.	Extent.	
		A.	R. P.
6p	Kolotuwahena	1	1 16
6r	Do.	1	3 12
6s	Wewaldeniyewattedeniya	0	0 17
		3	1 5

Field sheet O²⁰₃₈₋₄₆

Surveyor-General's Office,
Colombo, October 13, 1908.

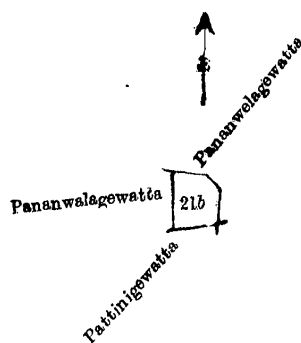
J. B. M. RIDOUT,
for Acting Surveyor-General.

XIII.

Preliminary plan 176.

Lot.	Name of Land.	Extent.	
		A.	R. P.
21b	Medawattehena	0	2 21

and bounded as follows : on the north and east by Pananwelagewatta claimed by S. Don Andris and others ; on the south by Pattinigewatta (private) ; on the west by Pananwelagewatta claimed by S. Don Andris and others.



Scale of 8 Chains to an Inch.

Situation : Kebiliyapola village in Kandaboda pattu of Mata^{ra} District.

Preliminary plan 176.

Lot.	Name of Land.	Extent. A. R. P.
21b	Medawattehena	0 2 21

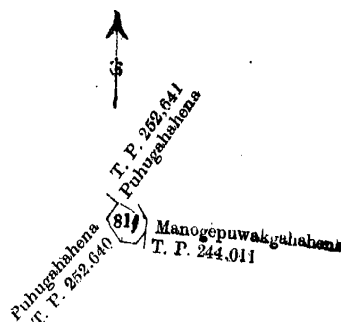
Field sheet O₃₉₋₄₇²⁰Surveyor-General's Office,
Colombo, October 13, 1908.J. B. M. RIDOUT,
for Acting Surveyor-General.

XIV.

Preliminary plan 176.

Lot.	Name of Land.	Extent. A. R. P.
81j	Puhugahahena	0 0 38

and bounded as follows : on the north by Puhugahahena (T. P. 252,641) sold by the Crown ; on the east by Managepuwakgahahena (T. P. 244,011) sold by the Crown ; on the south and west by Puhugahahena (T. P. 252,640) sold by the Crown.



Scale of 8 Chains to an Inch.

Situation : Kebiliyapola village in Kandaboda pattu of Mata^{ra} District.

Preliminary plan 176.

Lot.	Name of Land.	Extent. A. R. P.
81j	Puhugahahena	0 0 38

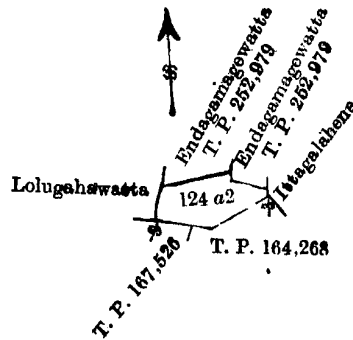
Field sheet O₃₈₋₄₆²⁰Surveyor-General's Office,
Colombo, October 13, 1908.J. B. M. RIDOUT,
for Acting Surveyor-General.

XV.

Preliminary plan 176.

Lot.	Name of Land.	Extent. A. R. P.
124a2	Galgodahena	0 3 16

and bounded as follows : on the north by Endagamagewatta (T. P. 252,979) sold by the Crown ; on the east by Ittegalahena sold by the Crown ; on the south by T. Ps. 164,268 and 167,526 ; on the west by Lolugahawatta sold by the Crown.



Scale of 8 Chains to an Inch.

Situation : Kebiliyapola village in Kandaboda pattu of Matara District.

Preliminary plan 176.

Lot.	Name of Land.	Extent. A. R. P.
124a2	Galgodahena	0 3 16

Field sheet O ²⁰
38—46

Surveyor-General's Office,
Colombo, October 13, 1908.

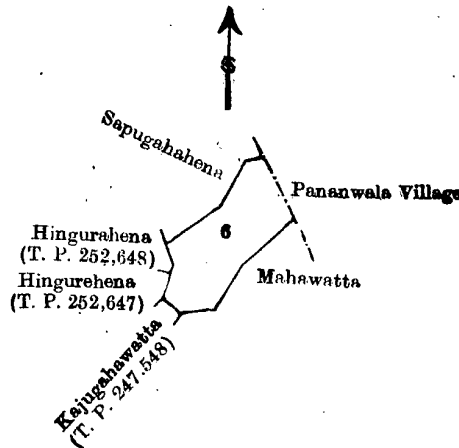
J. B. M. RIDOUT,
for Acting Surveyor-General.

XVI.

Preliminary plan 176.

Lot.	Name of Land.	Extent. A. R. P.
6	Munkoratuwa	1 3 16

and bounded as follows : on the north by Sapugahahena claimed by Kasturi Arachchige Don Juwanis and others ; on the east by the village limit of Panawala ; on the south by Mahawatta claimed by Kasturi Arachchige Don Juwanis and others ; on the west by Kajugahawatta (T. P. 247,548), Hingurehena (T. P. 252,647), Hingurehena (T. P. 252,648).



Scale of 8 Chains to an Inch.

Situation : Kebiliyapola village in Kandaboda pattu of Matara District.

Preliminary plan 176.

Lot.	Name of Land.	Extent. A. R. P.
6	Munkoratuwa	1 3 16

Field sheet O ²⁰
39—47

Surveyor-General's Office,
Colombo, November 10, 1908.

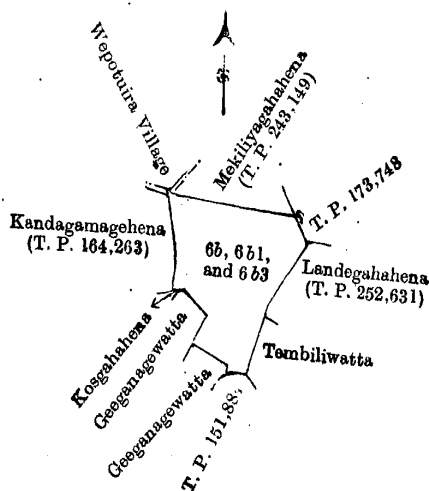
J. B. M. RIDOUT,
for Acting Surveyor-General.

XVII.

Preliminary plan 176.

Lot.	Name of Land.	Extent.		
		A.	R.	P.
66	Pansalekoratuwa	0	3	27
661	Tanakoratuwa	1	2	18
663	Do.	0	2	30
		<hr/>		
		3	0	35

and bounded as follows : on the north by the village limit of Wepotaira, Mekiliyagahahena (T. P. 243,149) ; on the east by T. P. 173,748, Landegahahena granted at half-improved value (T. P. 252,631), Tembiliwatta claimed by Kandagama Jayanhamy and others ; on the south by T. P. 151,884, Geeganagewatta claimed by Radage Karo, Geeganagewatta claimed by Angappulige Andris and Andrabaduge Davithamy, Kosgahahena claimed by W. Don Andris and others ; on the west by Kandagamagehena (T. P. 164,263).



Scale of 8 Chains to an Inch.

Situation : Kebiliyapola village in Kandaboda pattu of Matara District.

Preliminary plan 176.

Lot.	Name of Land.	Extent.		
		A.	R.	P.
66	Pansalekoratuwa	0	3	27
661	Tanakoratuwa	1	2	18
663	Do.	0	2	30
		<hr/>		
		3	0	35

Field sheet O²⁰₃₈₋₄₆

Surveyor-General's Office,
Colombo, November 10, 1908.

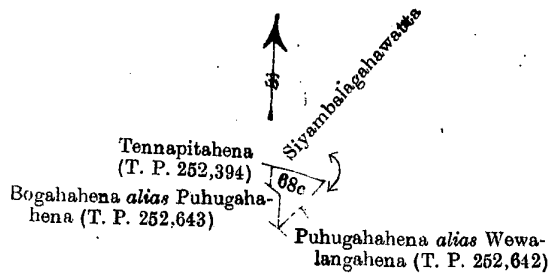
J. B. M. RIDOUT,
for Acting Surveyor-General.

XVIII.

Preliminary plan 176.

Lot.	Name of Land.	Extent.		
		A.	R.	P.
68c	Siyambalagahawattehena	0	1	8

and bounded as follows : on the north and east by Siyambalagahawatta claimed by Samaradiwakara Mohottige Don Porolis and others ; on the south by Puhugahahena *alias* Wewalangahena (T. P. 252,642) ; on the west by Bogahahena *alias* Puhugahahena (T. P. 252,643), Ternapitahena granted at half-improved value (T. P. 252,394).



Scale of 8 Chains to an Inch.

Situation : Kebiliyapola village in Kandaboda pattu of Matara District.

Preliminary plan 176.

Lot.	Name of Land.	Extent.	
		A.	R. P.
68c	Siyambalagahawattehena	0	1 8

Field sheet O₃₈²⁰—46

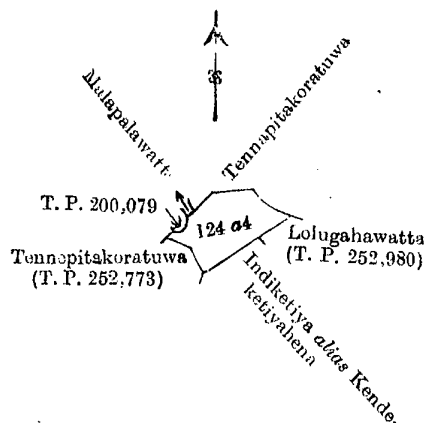
Surveyor-General's Office,
Colombo, November 10, 1908.J. B. M. RIDOUT,
for Acting Surveyor-General.

XIX.

Preliminary plan 176.

Lot.	Name of Land.	Extent.	
		A.	R. P.
124a4	Tennapitakoratuwa	0	3 25

and bounded as follows : on the north by T. P. 200,079, Malapalawatta claimed by S. G. L. Dissan and others, Tennapitakoratuwa claimed by Sapuachchige Sinno and others ; on the east by Lolugahawatta (T. P. 252,980) ; on the south by Indiketiya alias Ken'aketiyahena claimed by Etate Bandaranayaka Sapuarachchige Don Andris ; on the west by Tennapitakoratuwa (T. P. 252,773).



Scale of 8 Chains to an Inch.

Situation : Kebiliyapola village in Kandaboda pattu of Matara District.

Preliminary plan 176.

Lot.	Name of Land.	Extent.	
		A.	R. P.
124a4	Tennapitakoratuwa	0	3 25

Field sheet O₃₈²⁰—46

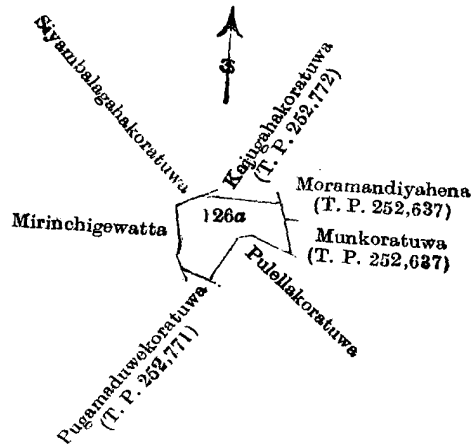
Surveyor-General's Office,
Colombo, November 10, 1908.J. B. M. RIDOUT,
for Acting Surveyor-General.

XX.

Preliminary plan 176.

Lot.	Name of Land.	Extent.	
		A.	R. P.
126a	Mirinchipewattehena	1	0 26

and bounded as follows : on the north by Siyambalagahakoratuwa claimed by Mirinchige Appu and others, Kajugahakoratuwa (T. P. 252,772) ; on the east by Moramandiyahena (T. P. 252,637), Munkoratuwa (T. P. 252,637) ; on the south by Pulellakoratuwa claimed by Dewendrage Babuni and others, Pujamaduwekoratuwa (T. P. 252,771) ; on the west by Mirinchigewatta claimed by Mirinchige Appu and others.



Scale of 8 Chains to an Inch.

Situation : Kebiliyapola village in Kandaboda pattu of Matara District.

Preliminary plan 176.

Lot.	Name of Land.	Extent. A. R. P.
126a ..	Mirinchigewattehena	1 0 26

Field sheet O ²⁰_{38—46}

Surveyor-General's Office,
Colombo, November 10, 1908.
3,318

J. B. M. RIDOUT,
for Acting Surveyor-General.
Matara S. O. 7—1909

Notice under "The Waste Lands Ordinances of 1897, 1899, 1900, and 1903."

TAKE notice that unless within three months from January 21, 1909, the persons, if any, who claim any interest in the lands hereinafter mentioned or in any one or more of such lands make claim in person or in writing to the said lands or any of them or to some interest therein to F. Lewis, Esq., Special Officer appointed under section 28 of "The Waste Lands Ordinances, 1897, 1899, 1900, and 1903," at his office at Hill House, Mutwal, Colombo :

Such Special Officer, in pursuance of the powers vested in him by the said Ordinances, will declare by writing under his hand that the said lands or such of them, as to which no claim has been made, are the property of the Crown.

FREDERICK LEWIS,
Special Officer.

Description of the Lands referred to.

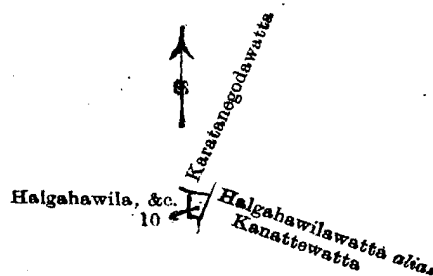
The following lots situated in the village of Yakbedda, in the Weligam korale of the Matara District, in the Southern Province, as described in the annexed certified tracings :—

I.

Preliminary plan 554.

Lot.	Name of Land.	Extent. A. R. P.
10 ..	Halgahawilalangaowita	0 0 13

and bounded as follows : on the north by Karatanagodewatta claimed by Mataragama Kalu Appu ; on the east by Halgahawilawatta *alias* Kanattewatta (private) ; on the south and west by Halgahawila, &c., claimed by L. P. Davith and others.



Scale of 8 Chains to an Inch.

Situation: Yakbedda village in Weligam korale of Matara District.

Preliminary plan 554.

Lot.	Name of Land.	Extent. A. R. P.
10	Halgahawilalangaowita	0 0 13

Field sheet O ¹⁹₃₉₋₄₇

Surveyor-General's Office,
Colombo, December 2, 1908.


J. B. M. RIDOUT,
for Acting Surveyor-General.

II.

Preliminary plan 554.

Lot.	Name of Land.	Extent. A. R. P.
15	Yakbeddewatta	0 1 10

and bounded as follows: on the north and east by Yakbeddewatta, &c. claimed by Dahanayaka Yapa Don Juwanis and others; on the south by the village limit of Akuressa; on the west by Yakbeddewatta claimed by Dahanayaka Yapa Don Juwanis and others.



Scale of 8 Chains to an Inch.

Situation: Yakbedda village in Weligam korale of Matara District.

Preliminary plan 554.

Lot.	Name of Land.	Extent. A. R. P.
15	Yakbeddewatta	0 1 10

Field sheets O ¹⁹₃₈₋₄₆ & O ¹⁹₃₉₋₄₇

Surveyor-General's Office,
Colombo, December 2, 1908.

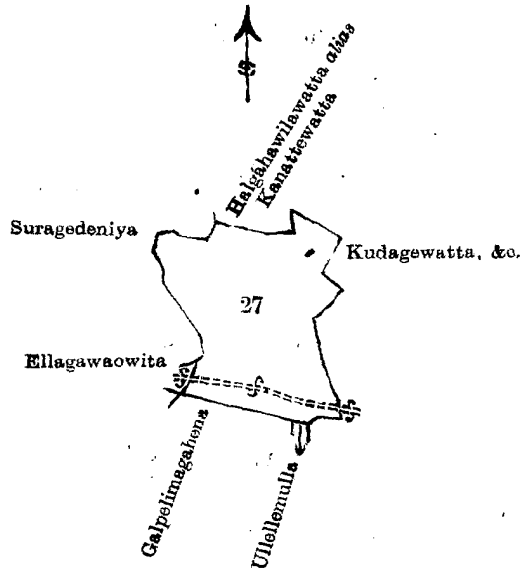
J. B. M. RIDOUT,
for Acting Surveyor-General.

III.

Preliminary plan 554.

Lot.	Name of Land.	Extent. A. R. P.
27	Galpelimagahena, &c.	5 0 20

and bounded as follows: on the north by Suragedeniya claimed by Dahanayaka Yapa Lokuhamy and others, Halgahawilawatta *alias* Kanattewatta (pri ate); on the east by Kudagewatta, &c. claimed by Kankanage Don Dines and others; on the south by Kudagewatta, &c., claimed by Kankanage Don Dines and others, Ullellemulla claimed by Simanwera Patirana Don Davith and others, Galpelimagahena claimed by Don Deonis Dahanayaka Yapa; on the west by Ellagawaowita claimed by Dahanayaka Yapa Lokuhamy, Suragedeniya claimed by Dahanayaka Yapa Lokuhamy and others.



Scale of 8 Chains to an Inch.

Situation : Yakbedda village in Weligam korale of Matara District.

Preliminary plan 554.

Lot.	Name of Laud.	Extent. A. R. P.
27	Galpelimagahena, &c.	5 0 20

Field sheet O 19
39—47

Surveyor-General's Office,
Colombo, December 2, 1908.
3,319

J. B. M. RIDOUT,
for Acting Surveyor-General.
Matara S. O. 8—1909

Notice under "The Waste Lands Ordinances of 1897, 1899, 1900, and 1903."

TAKE notice that unless within three months from January 21, 1909, the persons, if any, who claim any interest in the lands hereinafter mentioned or in any one or more of such lands make claim in person or in writing to the said lands or any of them or to some interest therein to J. G. Fraser, Esq., Special Officer appointed under section 28 of "The Waste Lands Ordinances, 1897, 1899, 1900, and 1903," at his office at Hill House, Mutwal, Colombo :

Such Special Officer, in pursuance of the powers vested in him by the said Ordinances, will declare by writing under his hand that the said lands or such of them, as to which no claim has been made, are the property of the Crown.

J. G. FRASER,
Special Officer.

Description of the Lands referred to.

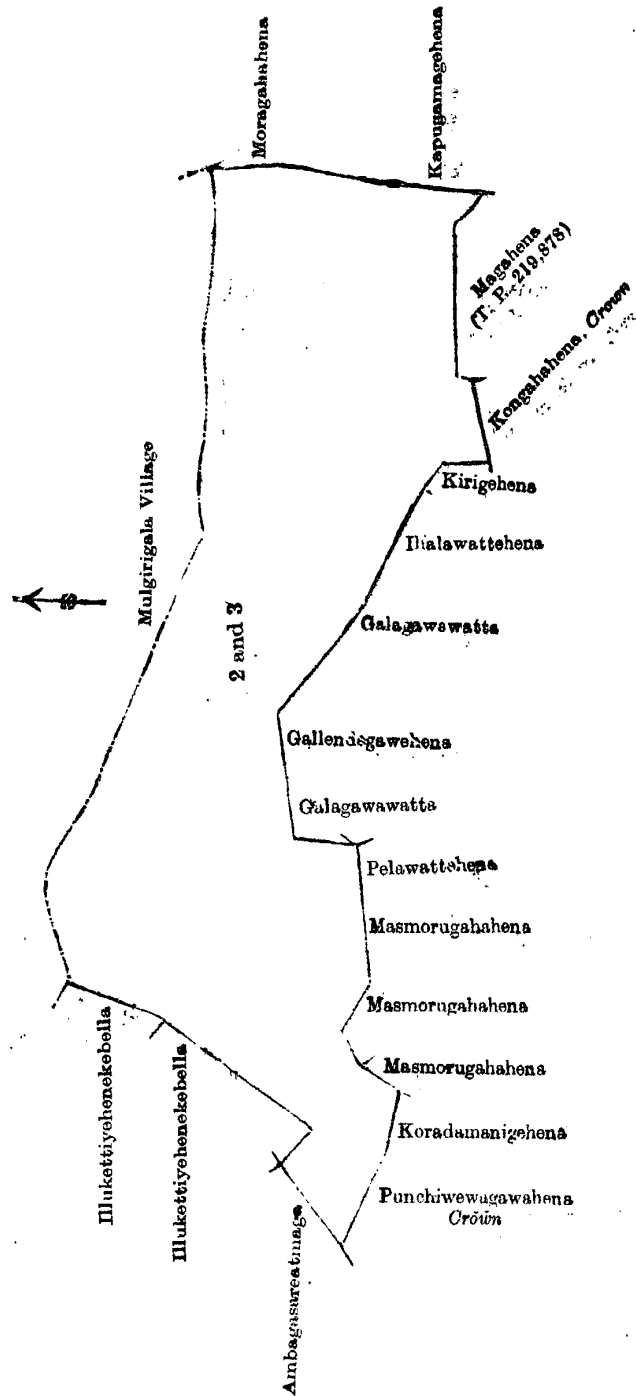
The following lots situated in the village of Pallattara in the West Giruwa pattu of the Hambantota District, in the Southern Province, as described in the annexed certified tracings :—

I.

Preliminary plan 263.

Lot.	Name of Land.	Extent. A. R. P.
2	Ilukketiyehena, Gallindagawahena, Ihalawattehena, Amukoratuwa, Tennehena, Godakadurugahahena, Koradamaniyehena	28 0 5
3	Rukattanahena, Magahena, Kosgahahena, Kirigehena..	16 1 4
		44 1 9

and bounded as follows : on the north by the village limit of Mulgirigala ; on the east by Moragahahena claimed by Galappattige Pinhamy, Kapugamagehena claimed by ditto ; on the south by Magahena (T. P. 219,878), Kongahahena claimed by the Crown, Kirigehena claimed by the Crown and Nambige Jayan, Ihalawattehena claimed by Jayawickrama Kankanange Don Abaran, Galagawawatta claimed by Jayawickrameachchige Babunhamy, Galendagawahena claimed by S. Babunhamy, Galagawawatta claimed by S. Babun Appu, Pelawattehena claimed by S. Balappu, Masmorugahahena claimed by Gombaduge Adirian, Masmorugahahena claimed by ditto and the Crown, Koradamanigehena claimed by ditto, Punchiwewagawahena claimed by the Crown ; on the west by Ambagasareatnaga claimed by the Crown and K. Yeonisa, Ilukketiyehenekebella claimed by Baladurage Dinoris, Ilukketiyahenekebella claimed by Punchihewage Sado.



Scale of 8 Chains to an Inch.

Situation : Pallattara village in West Giruwa pattu of Hambantota District.

Preliminary plan 263.

Lot.	Name of Land.	Extent. A. R. P.
2	Illuketiyeheke, Gallindagawahena, Ihalawattehena, Amukoratuwa, Tennehena, Godakadurtigahahena, Koradamaniyehena	28 0 5
3	Rukattanahena, Magahena, Kosgahahena, Kirigehena	16 1 4
		<hr/> 44 1 9 <hr/>

Field sheets P¹⁶₁₈₋₂₆ & P¹⁶₁₇₋₂₅

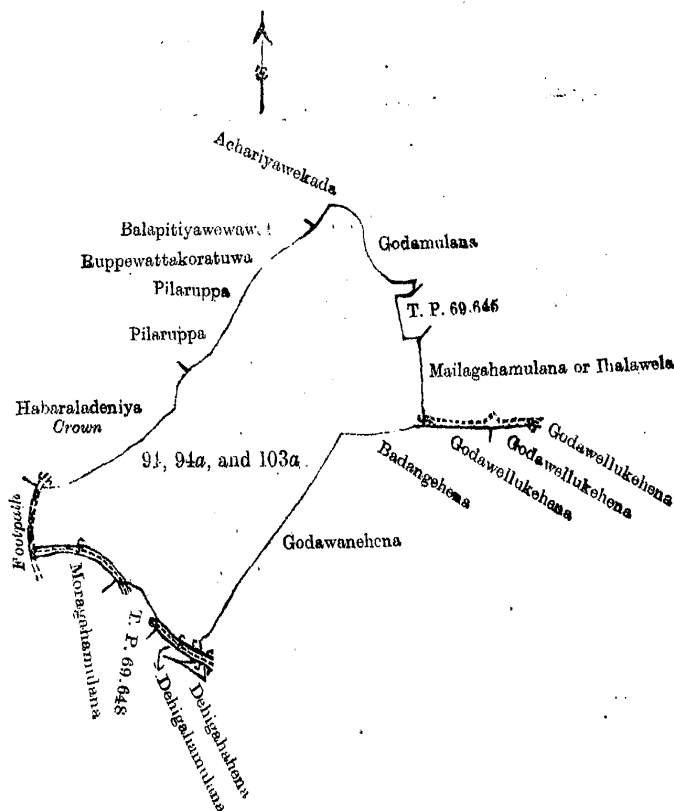
Surveyor-General's Office,
Colombo, October 19, 1908.

J. B. M. RIDOUT,
for Acting Surveyor-General.

II.
Preliminary plan 263.

Lot.	Name of Land.	Extent.		
		A.	R.	P.
94 ..	Alutwewa or Mahawewa ..	16	0	25
94a ..	Do. ..	1	2	25
103a ..	Alutwewawekandiyeivura ..	0	0	10
		<u>17</u>	<u>3</u>	<u>20</u>

and bounded as follows: on the north by Habaraladeniya claimed by the Crown, Pilaruppa claimed by Ganbadage Babanisa Muda-appu, Pilaruppa claimed by Punchedewage Baboncho, Ruppewattakoratuwa claimed by G. Babanis and others, Balapitiyawewawatta claimed by S. Janisa, Achariyawekada claimed by G. Babanis, Godamulana claimed by Punchedewage; on the east by Godamulana claimed by Punchedewage Abanchiya and others, T. P. 69,645, Mailagahamulana or Ihalawela claimed by Punchedewage Punchi Baba and others, Godawellukehena claimed by Punchedewage Punchi Baba, Badangehena claimed by ditto, Godawanehena claimed by Punchedewage Babesa; on the south by Dehigahena claimed by Punchedewage Babesa, Dehigahamulana claimed by Kalu Appahamy, T. P. 69,648, Moragahamulana claimed by Pallattara pansala; on the west by a footpath.



Scale of 8 Chains to an Inch.

Situation: Pallattara village in West Giruwa pattu of Hambantota District.

Preliminary plan 263.

Lot.	Name of Land.	Extent.		
		A.	R.	P.
94 ..	Alutwewa or Mahawewa ..	16	0	25
94a ..	Do. ..	1	2	25
103a ..	Alutwewawekandiyeivura ..	0	0	10
		<u>17</u>	<u>3</u>	<u>20</u>

Field sheet P ¹⁶
33—41

Surveyor-General's Office,
Colombo, October 19, 1908.

3,320

J. B. M. RIDOUT,
for Acting Surveyor-General.

Hambantota S. O. 9—1909

Notice under "The Waste Lands Ordinances of 1897, 1899, 1900, and 1903."

TAKE notice that unless within three months from January 21, 1909, the persons, if any, who claim any interest in the lands hereinafter mentioned or in any one or more of such lands make claim in person or in writing to the said lands or any of them or to some interest therein to J. G. Fraser, Esq., Special Officer, appointed under section 28 of "The Waste Lands Ordinances, 1897, 1899, 1900, and 1903," at his office at Hill House, Mutwal, Colombo :

Such Special Officer, in pursuance of the powers vested in him by the said Ordinances, will declare by writing under his hand that the said lands or such of them, as to which no claim has been made, are the property of the Crown.

J. G. FRASER,
Special Officer.

Description of the Lands referred to.

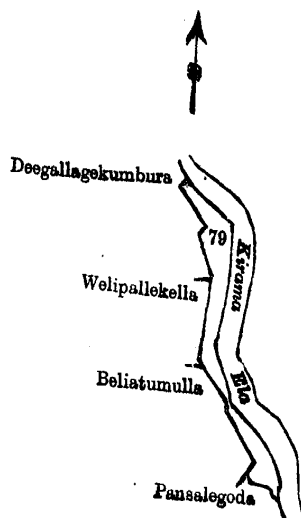
The following lots situated in the village of Paddapitiya, in the West Giruwa pattu of the Hambantota District, in the Southern Province, as described in the annexed certified tracings :—

I.

Preliminary plan 164.

Lot.	Name of Land.	Extent.	
		A.	R. P.
79	Kirama-elavura <i>alias</i> Beliatumulleatmaga	1	0 36

and bounded as follows: on the north and east by the Kirama-ela; on the south by Pansalegoda claimed by Dabarawe pansala; on the west by Beliatumulla claimed by W. Janda and others, Welipallekella claimed by Kattadige Andirisa and others, Deegallagekumbura claimed by Maddumage Edoris and others.



Scale of 8 Chains to an Inch.

Situation: Paddapitiya village in Giruwa Pattu West, Hambantota District.

Preliminary plan 164.

Lot.	Name of Land.	Extent.	
		A.	R. P.
79	Kirama-elavura <i>alias</i> Beliatumulleatmaga	1	0 36

Field sheet O₇₋₁₅²⁰

Surveyor-General's Office,
Colombo, November 6, 1908.

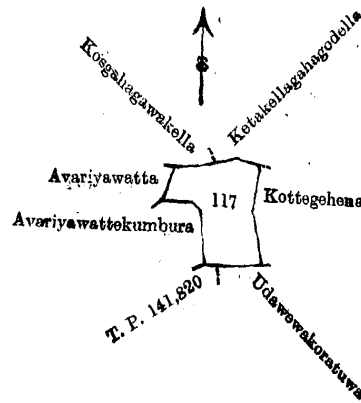
J. B. M. RIDOUT,
for Acting Surveyor-General.

II.

Preliminary plan 164.

Lot.	Name of Land.	Extent.	
		A.	R. P.
117	Evariyawatta	1	2 16

and bounded as follows: on the north by Kosgahagawakella claimed by Kamburugamuwage Kira and others, Ketakelagahagodella claimed by Gamage Allisa; on the east by Kottegehena claimed by Nettasin Maddumage Edoris; on the south by Udawewakoratuwa claimed by Ehelapitiya Hewage Manika, T. P. 141,820; on the west by Avariyawattakumbura claimed by Deegala Durage Babune, Avariyawatta claimed by Maddumage Edoris.



Scale of 8 Chains to an Inch.

Situation : Paddapitiya village in Giruwa Pattu West of Hambantota District.

Preliminary plan 164.

Lot.	Name of Land.	Extent. A. B. P.
117	Evariawatta	1 2 16

Field sheet O₇₋₁₅²⁰

Surveyor-General's Office,
Colombo, November 6, 1908.

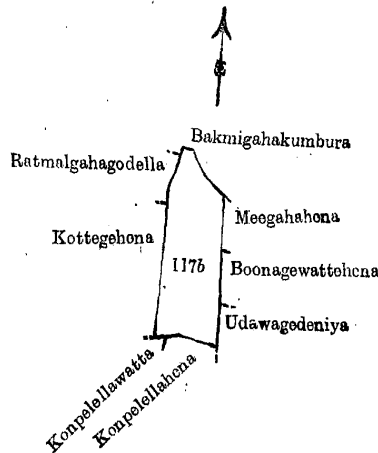
J. B. M. RIDOUT,
for Acting Surveyor-General.

III.

Preliminary plan 164.

Lot.	Name of Land.	Extent. A. B. P.
117b	Kottegehena	2 1 14

and bounded as follows : on the north by Bakmigahakumbura claimed by Hewa Gamage Bilindu and others ; on the east by Migahahena claimed by Gamage Juwa and others, Boonagewattehena claimed by Kottege Babuna, Udawagedeniya claimed by Kottege Babaya and others ; on the south by Konpelellahena claimed by Kottage Thomisa, Kompelellawatta claimed by ditto ; on the west by Kottegehena claimed by Nettasin Maddumage Edoris, Ratmalgahagodella claimed by Kattadige Allisa, Bakmigahakumbura claimed by Hewa Gamage Bilindu and others.



Scale of 8 Chains to an Inch.

Situation : Paddapitiya village in Giruwa Pattu West of Hambantota District.

Preliminary plan 164.

Lot.	Name of Land.	Extent. A. B. P.
117b	Kottegehena	2 1 14

Field sheet O₇₋₁₅²⁰

Surveyor-General's Office,
Colombo, November 6, 1908.

J. B. M. RIDOUT,
for Acting Surveyor-General.
Hambantota S. O. 10—1909

Notice under "The Waste Lands Ordinances of 1897, 1899, 1900, and 1903."

TAKE notice that unless within three months from January 21, 1909, the persons, if any, who claim any interest in the lands hereinafter mentioned or in any one or more of such lands make claim in person or in writing to the said lands or any of them or to some interest therein to H. O. Fox, Esq., Special Officer appointed under section 28 of "The Waste Lands Ordinances, 1897, 1899, 1900, and 1903," at his office at Hill House, Mutwal, Colombo :

Such Special Officer, in pursuance of the powers vested in him by the said Ordinances, will declare by writing under his hand that the said lands or such of them, as to which no claim has been made, are the property of the Crown.

H. O. Fox,
Special Officer.

Description of the Lands referred to.

The following lots situated in the village of Ihala Bukandeyaya, in the West Giruwa pattu of the Hambantota District, in the Southern Province, as described in the annexed certified tracing :—

Preliminary plan 141.

Lot.	Name of Land.	Extent.		
		A.	R.	P.
1	Galagawahena <i>alias</i> Bulugahahena	0	0	17
7	Sapugahahena, Tantirigeruppegedolla, Bathwadiyehena, Galagawahena, Tantirigeruppehena, Badalgegodella, Bulugahahena, Badalgehena, Ambagahahena, Galagawahena, Bulugahahena, Kirimeti-godahena, Millagahahena, Kajugahahena, Epitawattegodella, Bogahagodella, Daminekotegawahena	67	3	25
15	Atuwudahena, Paragahagoda, Ihalawattehena, Tantirigeruppegodella	32	0	25
19	Alutwattehena	0	0	39
		100	1	26

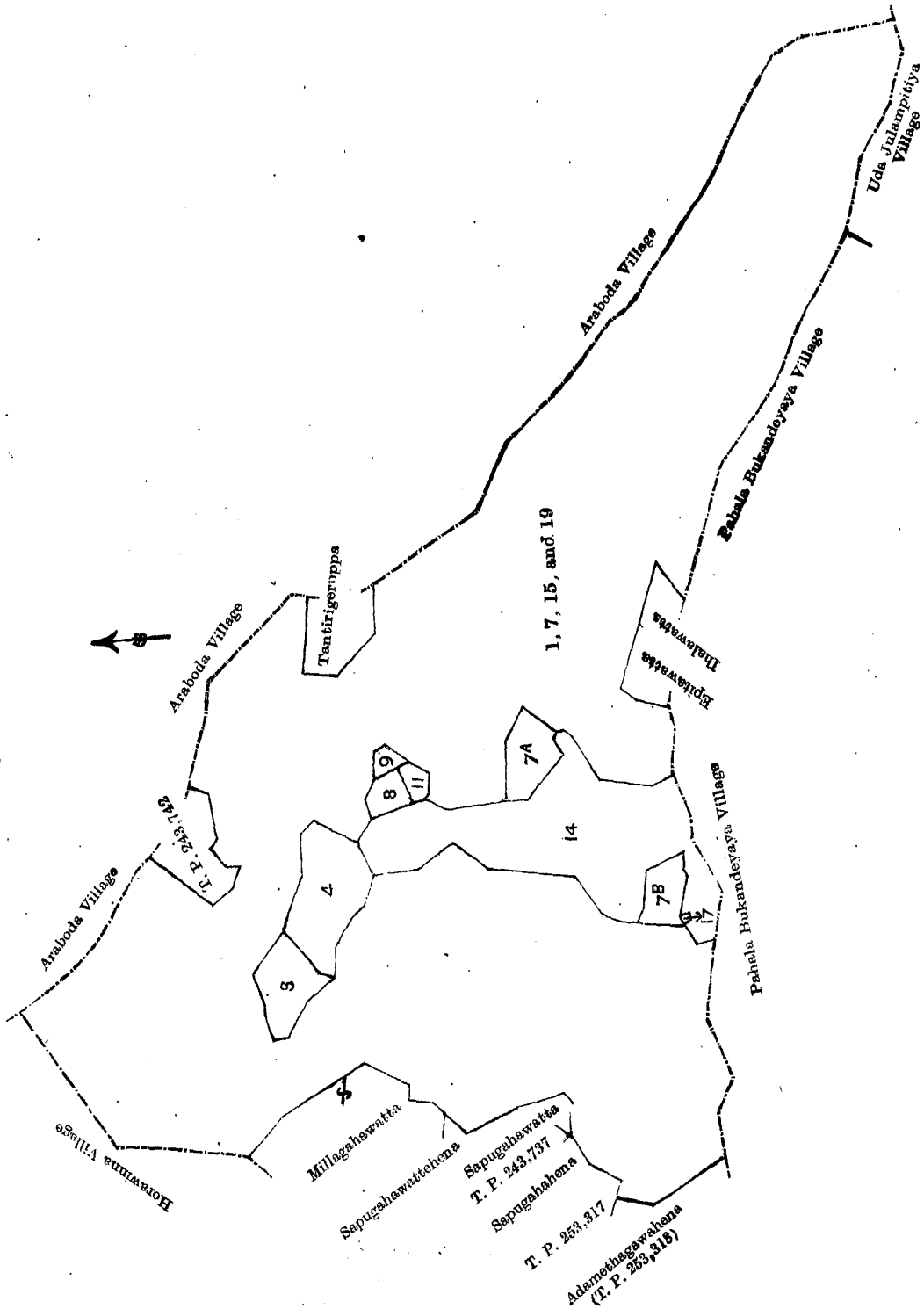
and bounded as follows : on the north by the village limit of Araboda, T. P. 243,742, the village limit of Araboda, Tantirigeruppa claimed by Amudamana Achchige Don Carolis and others ; on the east by the village limit of Araboda ; on the south by the village limit of Uda Julampitiya, the village limit of Pahala Bukandeyaya, Ihalawatta claimed by Kankanangé Dineshamy, Epitawatta claimed by Kankanange Adirian and others, the village limit of Pahala Bukandeyaya, on the west by Adamethagawahena (T. P. 253,318), Sapugahahena (T. P. 253,317), T. P. 243,737, Sapugahawatta claimed by Amudamana Achchige Don Andiris, Sapugahawattehena claimed by ditto, Millagahawatta claimed by Amudamana Achchige Don Carolis Vel-Vidane, the village limit of Horawinna.

NOTE.—The following lots lying within the above boundaries are excluded from this notice, and their aggregate acreage of 15 acres 1 rood and 39 perches is not included in the acreage of 100 acres 1 rood and 26 perches given above :—

Preliminary plan 141.

Lot.	Name of Land.	Extent.		
		A.	R.	P.
3	Galagawawatta <i>alias</i> Bulugahawatta	1	1	12
4	Galagawawatta and Badalgewatta	2	1	32
7a	Gedarawatta	1	0	2
7b	Gurunnansegewatta	0	3	4
8	Kajugahawatta	0	1	30
9	Do.	0	1	0
11	Do.	0	0	38
14	Kajugahawatta, Gedarawatta <i>alias</i> Medawatta, Bogahawatta, Gurunnansegewatta	8	3	37
17	Gurunnansegewatta	0	0	4
		15	1	39

[For Tracing see page 102.]



Scale of 8 Chains to an Inch.

Situation : Ihala Bukandeyaya village in West Giruwa pattu of Hambantota District.

Preliminary plan 141.

Lot.	Name of Land.	Extent.		
		A.	R.	P.
1	Galagawahena <i>alias</i> Bulugahahena	0	0	17
7	Sapugahahena, Tantirigeruppegodella, Bathwadiyehena, Galagawahena, Tantirigeruppehena, Badalgegodella, Bulugahahena, Badalgehena, Ambagahahena, Galagawahena, Bulugahahena, Kirimeti-godahena, Millagahahena, Kajugahahena, Epitawattegodella, Bogahagodella, Daminekotegawahena	67	3	25
15	Atuwudahena, Paragahagoda, lhalawattehena, Tantirigeruppegodella	32	0	25
19	Alutwattehena	0	0	39
		100	1	26

Lots excluded.

3	Galagawawatta <i>alias</i> Bulugahawatta	1	1	12
4	Galagawawatta and Badalgewatta	2	1	32
7a	Gedarawatta	1	0	2
7b	Gurunnansegewatta	0	3	4
8	Kajugahawatta	0	1	30
9	Do.	0	1	0
11	Do.	0	0	38
14	Kajugahawatta, Gedarawatta <i>alias</i> Medawatta, Bgahawatta, Gurunnansegewatta	8	3	37
17	Gurunnansegewatta	0	0	4
		15	1	39

Field sheets O_{24—32}¹⁵ & P_{17—25}¹¹

Surveyor-General's Office,
Colombo, November 2, 1908.

3,322

J. B. M. RIDOUT,
for Acting Surveyor-General.

Hambantota S. O. 11—1909

Notice under "The Waste Lands Ordinances of 1897, 1899, 1900, and 1903."

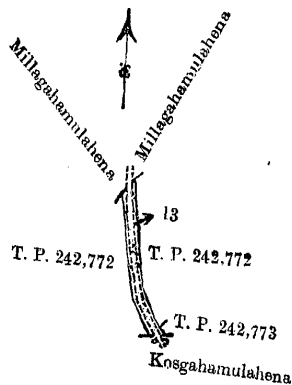
TAKE notice that unless within three months from January 21, 1909, the persons, if any, who claim any interest in the land hereinafter mentioned make claim in person or in writing to the said land or to some interest therein to W. E. Wait, Esq., Special Officer appointed under section 28 of "The Waste Lands Ordinances, 1897, 1899, 1900, and 1903," at his office at Hill House, Mutwal, Colombo :

Such Special Officer, in pursuance of the powers vested in him by the said Ordinances, will declare by writing under his hand that the land, to which no claim has been made, is the property of the Crown.

W. E. WAIT,
Special Officer.

Description of the Land referred to.

The land commonly called or known as Meddekele (road reservation), situate in the village of Erapola, in the Meda Pattu Korale West of the Katugampola hatpattu of the Kurunegala District, in the North-Western Province, containing in extent 31½ perches, shown as lot 13 in preliminary plan No. 345 and in the annexed certified tracing therefrom, and bounded as follows : on the north by Millagahamulahena claimed by Jakodi Mudiyanseilage Menuhamy and others ; Millagahamulahena claimed by Samarappuli Arachchilage Mudalihami and others ; on the east by T. Ps. 242,772 and 242,773 ; on the south by Kosgahamulahena claimed by Samarappuli Arachchilage Mudalihami ; on the west by T. P. 242,772.



Scale of 8 Chains to an Inch.

Situation : Erapola village in Meda Pattu West of Kurunegala District.

Preliminary plan 345.

Lot	Name of Land.	Extent. A. R. P.
13	Meddekele (road reservation)	0 0 31

Field sheets B. S. S. I 17¹⁷/₃₈, I 17¹⁷/₃₉ and I 17¹⁷/₄₆

Surveyor-General's Office,
Colombo, November 8, 1909.

3,323

J. B. M. RIDOUT,
for Acting Surveyor-General.

Kurunegala S. O. 5—1909