

Ceylon Government Gazette

Published by Authority.

No. 6,292 — FRIDAY, FEBRUARY 5, 1909.

PART I.—General: Minutes, Proclamations, Appointments, and General Government Notifications. | PART III.—Provincial Administration.
 PART II.—Legal and Judicial. | PART IV.—Land Settlement.
 PART V.—Mercantile, Marine, Municipal, Local, &c.

Separate paging is given to each Part in order that it may be filed separately.

Part IV.—Land Settlement.

	PAGE		PAGE
Final Orders	113	Preliminary Notices	127

FINAL ORDERS.

Order under Section 2 of "The Waste Lands Ordinances of 1897, 1899, 1900, and 1903," declaring Land to be Crown Property.

In the matter of the land commonly called or known as Ikkangahawattehena, situate in the village of Siyambalamure, in the West Giruwa pattu of the Hambantota District, in the Southern Province, and of "The Waste Lands Ordinances of 1897, 1899, 1900, and 1903."

THE notice required by section 1 of "The Waste Lands Ordinances of 1897, 1899, 1900, and 1903," having been duly published in manner prescribed by that section in respect of the above-named land (*vide* Notice No. 3,019), and no claim having been made to the said land or to any interest therein within the period of three months from the date specified in the said notice, I, John George Fraser, Special Officer appointed under section 28 of the said Ordinances, under and by virtue of the powers vested in me in that behalf by section 2 of the said Ordinances, do hereby on December 16, 1908, order and declare that the said land, as more fully described herein below, situate in the village of Siyambalamure, in the West Giruwa pattu of the Hambantota District, in the Southern Province, and shown as lot 15 in preliminary plan No. 198 and in the annexed certified tracing therefrom, and containing in extent 2 acres and 2 roods, is the property of the Crown.

Description of the Land referred to.

The following lot situated in the village of Siyambalamure, in the West Giruwa pattu of the Hambantota District, in the Southern Province, as described in the annexed certified tracing:—

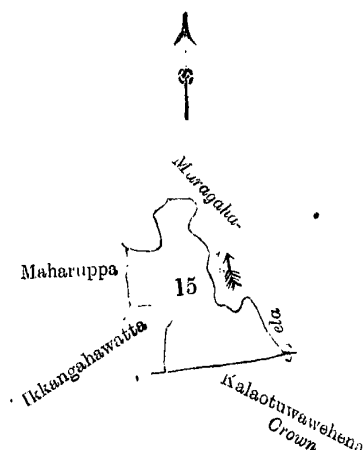
Preliminary plan 198.

Lot.	Name of Land.	Extent. A. R. P.
15	Ikkangahawattehena	2 2 0

and bounded as follows: on the north and east by the Maragaha-ela; on the south by Kalaotuwarehena declared to be the property of the Crown under the Waste Lands Ordinances; on the west by the Ikkangahawatta claimed by Weeraman Patiranaage Janishany, Maharuppa claimed by Gamage Kiri Appu.

December 16, 1908.

J. G. FRASER,
Special Officer.



Scale of 8 Chains to an Inch.

Situation : Siyambalamure village in West Giruwa pattu of Hambantota District.

Preliminary plan 198.

Lot.	Name of Land.	Extent. A. R. P.
15	Ikangahawattehena	2 2 0

Field sheet O 15
8-16

Surveyor-General's Office,
Colombo, February 25, 1908.
Hambantota S. O. 255

J. B. M. RIDOUT,
for Surveyor-General.

**Order under Section 2 of "The Waste Lands Ordinances of 1897, 1899, 1900, and 1903,"
declaring Lands to be Crown Property.**

In the matter of the lands commonly called or known as Bogahahena, Ittagodella, Kamarankagashena, Mahawattehena, Rakkundawattehena, Kudaturahawattehena, Jatungehena, Amukoratuwa, &c., situate in the village of Weledegoda, in the West Giruwa pattu of the Hambantota District, in the Southern Province, and of "The Waste Lands Ordinances of 1897, 1899, 1900, and 1903."

THE notice required by section 1 of "The Waste Lands Ordinances of 1897, 1899, 1900, and 1903," having been duly published in manner prescribed by that section in respect of the above named lands (*vide* Notice No. 2,872), and no claim having been made to the said lands or to any interest therein within the period of three months from the date specified in the said notice, I, John George Fraser, Special Officer appointed under section 28 of the said Ordinances, under and by virtue of the powers vested in me in that behalf by section 2 of the said Ordinances, do hereby on December 12, 1908, order and declare that the said lands, as more fully described herein below, situate in the village of Weledegoda, in the West Giruwa pattu of the Hambantota District, in the Southern Province, and shown as lots 40, 41, 73, 73d, 73e, 83, and 143 in preliminary plan No. 216 and in the annexed certified tracings therefrom, and containing in extent 60 acres and 8 perches, are the property of the Crown.

Description of the Lands referred to.

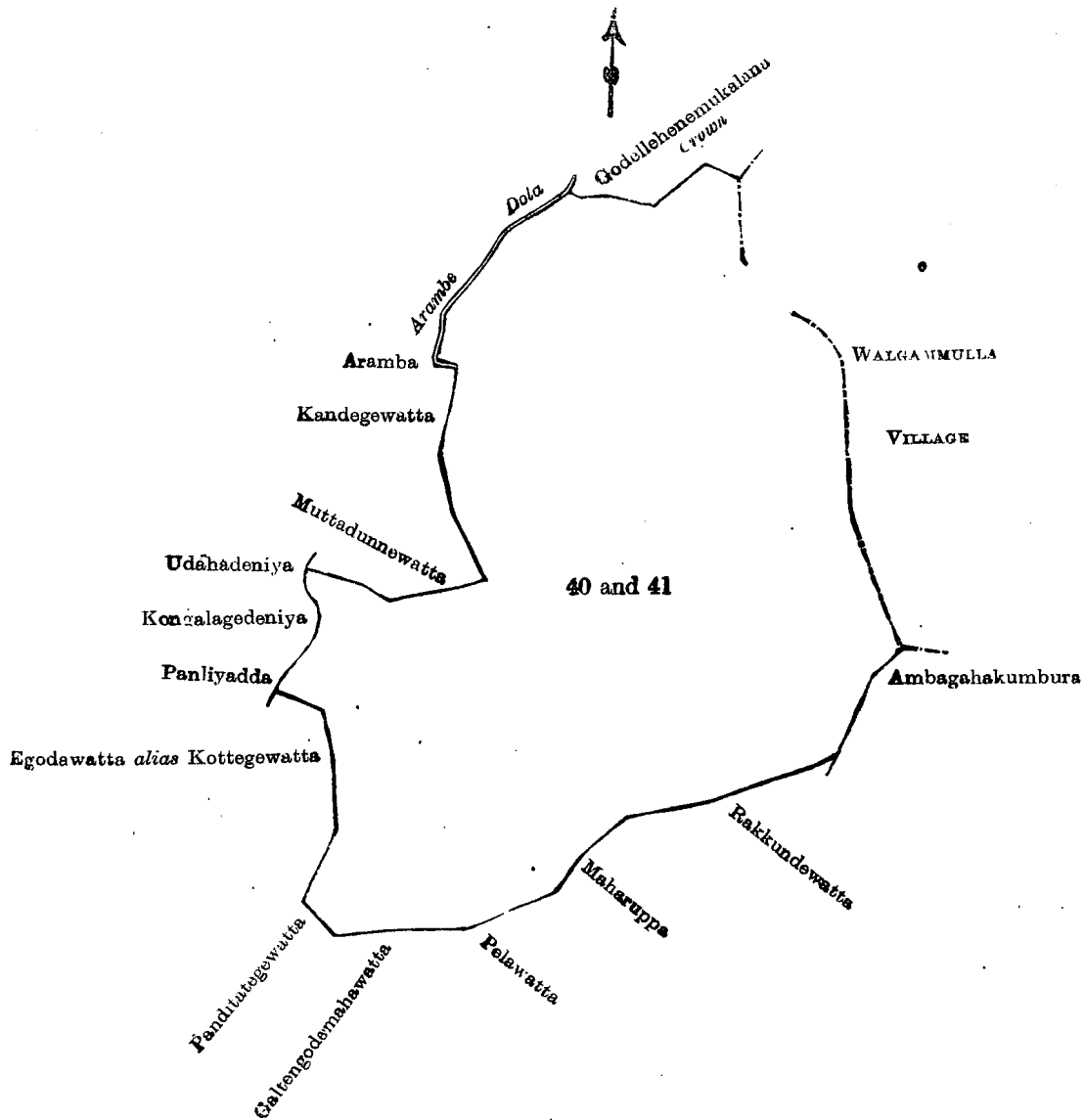
The following lots situated in the village of Weledegoda, in the West Giruwa pattu of the Hambantota District, in the Southern Province, as described in the annexed certified tracings:—

I.

Preliminary plan 216.

Lot.	Name of Land.	Extent. A. R. P.
40	Bogahahena, Ittagodella, Kamarankagashena	31 2 30
41	Mahawattehena, Rakkundawattehena, Kudaturahawattehena	21 0 1
		52 2 31

and bounded as follows : on the north by the Arambe-dola, Godellehenemukalana belonging to the Crown ; on the east by the village limit of Walgannulla, Ambagahakumbura claimed by Liyana Durage Babune and others ; on the south by Rakkundewatta claimed by Liyana Durage Babune, Maharuppa claimed by Olimanage Sebo and others, Pelawatta claimed by Kankanige Durage Siman and others, Galtengodemahawatta claimed by Hewa Kattadige Juwa and others, Panditagewatta claimed by Medankara Unnanse ; on the west by Egodawatta *alias* Kottegewatta claimed by Kankanige Louis Appu and others, Panliyadda claimed by Kankanige Babun Appu, Kongalagedeniya claimed by Kankanige Samaris Appu and others, Udahadeniya claimed by Koditawakkuge Don Teneris, Muttadunnuwatta claimed by Kankanige Salalis Appu and others, Kandegewatta claimed by Kankanige Sanis Appu and others, Aramba claimed by Medankara Terunnanse, the Arambe-dola.



Scale of 8 Chains to an Inch.

Situation : Weledegoda village in West Giruwa pattu.

Preliminary plan 216.

Lot.	Name of Land.	Extent.		
		A.	R.	P.
40 ..	Bogahahena, Ittagodella, Kamarankagashena ..	31	2	30
41 ..	Mahawattehena, Rakkundawattehena, Kudaturahawattehena ..	21	0	1
		52	2	31

Field sheet O ¹⁵ 38—46

Surveyor-General's Office,
Colombo, July 11, 1907.

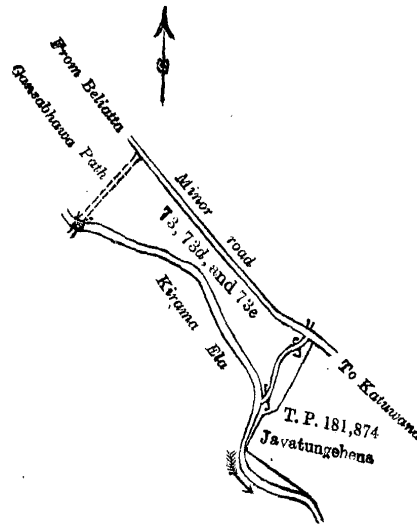
J. B. M. RIDOUT,
for Surveyor-General.

II.

Preliminary plan 216.

Lot.	Name of Land.	Extent.		
		A.	R.	P.
73 ..	Jatungehena, Amukoratuwa ..	2	0	34
73d ..	Ratambalagawamaditegawakele ..	1	0	20
73e ..	Do. ..	0	0	24
		3	1	38

and bounded as follows : on the north by the minor road from Beliatta to Katuwana ; on the east by Jatungehena (T. P. 181,874) ; on the south by the Kirama-ela ; on the west by a Gansabhawa path.



Scale of 8 Chains to an Inch.

Situation: Weledegoda village in West Giruwa pattu.
Preliminary plan 216.

Lot.	Name of Land.	Extent. A. R. P.
73	Jatungehena, Amukoratuwa	2 0 34
73d	Ratambalagawamaditegawakele	1 0 20
73e	Do.	0 0 24
		3 1 38

Field sheets O 15 38-46 and O 15 54-62

Surveyor-General's Office,
Colombo, July 11, 1907.

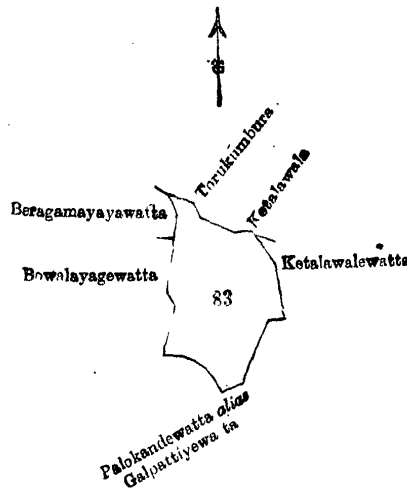
J. B. M. RRDOUT,
for Surveyor-General.

III.

Preliminary plan 216.

Lot.	Name of Land.	Extent. A. R. P.
83	Galpottayahena	3 2 38

and bounded as follows: on the north by Torakumbura claimed by Don Johannes Abeywickrama, Ketala-wala claimed by Olimanage Karo; on the east by Ketala-walewatta claimed by Olimanage Karo; Palakandewatta *alias* Galpattiyewatta claimed by Jatunge Hin Appu and others; on the south by Palakandewatta *alias* Galpattiyewatta claimed by Jatunge Hin Appu and others; on the west by Bowalayagewatta claimed by Jatunge Punchi Hin Appu and others. Beragamayawatta claimed by Don Johannes Abeywickrama.



Scale of 8 Chains to an Inch.

Situation : Weledegoda village in West Giruwa pattu.

Preliminary plan 216.

Lot.	Name of Land.	Extent.
83	Galpottayahena	3 2 38

Field sheet O ¹⁵
54—62

Surveyor-General's Office,
Colombo, July 11, 1907.

J. B. M. RIDOUT,
for Surveyor-General.

IV.

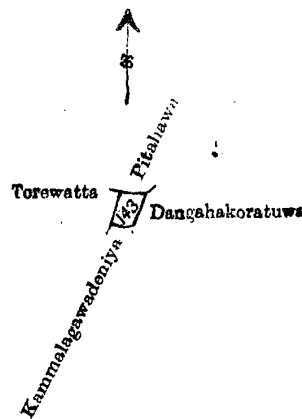
Preliminary plan 216.

Lot.	Name of Land.	Extent.
143	Bogahalangawewa	0 0 21

and bounded as follows : on the north by Pitahawa claimed by Don Hendrick Abeyasiriwardene ; on the east by Dangahakoratuwa sold by Crown ; on the south by Kammanagawadeniya claimed by Kawanna Ismail ; on the west by Torawatta claimed by Kankani Durage Heena and others.

December 12, 1908.

J. G. FRASER,
Special Officer.



Scale of 8 Chains to an Inch.

Situation : Weledegoda village in West Giruwa pattu.

Preliminary plan 216.

Lot.	Name of Land.	Extent.
143	Bogahalangawewa	0 0 21

Field sheet O ¹⁵
38—46

Surveyor-General's Office,
Colombo, July 11, 1907.
Hambantota S. O. 256

J. B. M. RIDOUT,
for Surveyor-General.

**Order under Section 2 of "The Waste Lands Ordinances of 1897, 1899, 1900, and 1903,"
declaring Lands to be Crown Property.**

In the matter of the lands commonly called or known as Puwakgasarewewapotawa, Pahalawewa, Pattinideniyawewa *alias* Potawa, and Ihalawewa, situate in the village of Dedduwawala, in the West Giruwa pattu of the Hambantota District, in the Southern Province, and of "The Waste Lands Ordinances of 1897, 1899, 1900, and 1903."

THE notice required by section 1 of "The Waste Lands Ordinances of 1897, 1899, 1900, and 1903," having been duly published in manner prescribed by that section in respect of the above-named lands (*vide* Notice No. 3,123), and no claim having been made to the said lands or to any interest therein within the period of three months from the date specified in the said notice, I, Howard Orme Fox, Special Officer appointed under section 28 of the said Ordinances, under and by virtue of the powers vested in me in that behalf by section 2 of the said Ordinances, do hereby on December 14, 1908, order and declare that the said lands, as more fully described herein below, situate in the village of Dedduwawala, in the West Giruwa pattu of the Hambantota District, in the Southern Province, and shown as lots 55, 133, 139, and 152 in preliminary plan No. 306 and in the annexed certified tracings therefrom, and containing in extent 4 acres 1 rood and 16 perches, are the property of the Crown.

Description of the Lands referred to.

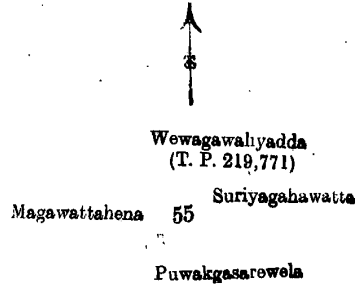
The following lots situated in the village of Dedduwawala, in the West Giruwa pattu of the Hambantota District, in the Southern Province, as described in the annexed certified tracings:—

I.

Preliminary plan 306.

Lot.	Name of Land.	Extent.	
		A.	R. P.
55	Puwakgasarewewapotawa	0	2 33

and bounded as follows: on the north by Wewagawaliyadda (T. P. 219,771); on the east by Suriyagahawatta claimed by Migasdeniyakankanange Don David and others; on the south by Puwakgasarewela claimed by Migasdeniyakankanange Don David and others; on the west by Magawattehena claimed by Migasdeniyakankanange Don David and others.



Scale of 8 Chains to an Inch.

Situation: Dedduwawala village in Giruwa Pattu West of Hambantota District.

Preliminary plan 306.

Lot.	Name of Land.	Extent.	
		A.	R. P.
55	Puwakgasarewewapotawa	0	2 33

Field sheets P 21 1-9 & P 21 2-10

Surveyor-General's Office,
Colombo, May 13, 1908.

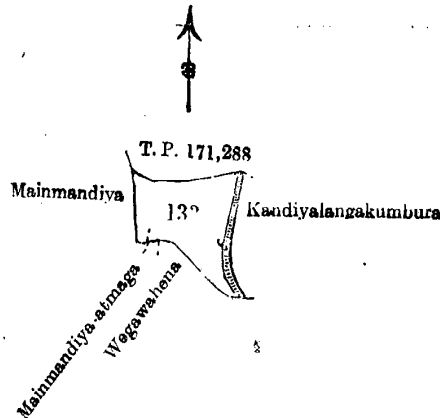
P. D. WARREN,
Surveyor-General.

II.

Preliminary plan 306.

Lot.	Name of Land.	Extent.	
		A.	R. P.
133	Pahalawewa	1	3 10

and bounded as follows: on the north by T. P. 171,288; on the east by Kandiyalangakumbura claimed by Galagama vihare and others; on the south by Wegawahena claimed by Atapattu Don Juwanis Appuhamy and others, Mainmandiya-atnaga claimed by Senarat Don Andreas Appuhamy and others, Mainmandiya claimed by ditto; on the west by Mainmandiya claimed by Senarat Don Andreas Appuhamy and others.



Scale of 8 Chains to an Inch.

Situation : Dedduwawala village in Giruwa Pattu West of Hambantota District.

Preliminary plan 306.

Lot.	Name of Land.	Extent. A. R. P.
133 ..	Pahalawewa ..	1 3 10

Field sheet P ²¹
17—25

Surveyor-General's Office,
Colombo, May 13, 1908.

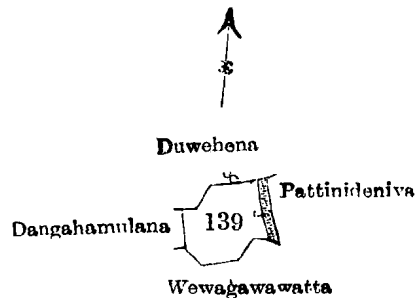
P. D. WARREN,
Surveyor-General.

III.

Preliminary plan 306.

Lot.	Name of Land.	Extent. A. R. P.
139 ..	Pattinideniyewewa <i>alias</i> Potawa ..	0 3 38

and bounded as follows : on the north by Duwehena claimed by Senerat Don Juwanis Abeygunawardena ; on the east by Pattinideniya claimed by Senerat Don Nicholas Abeygunawardena ; on the south by Wewagawatta claimed by Rayigam Korlage Allis Appu and others ; on the west by Wewagawatta claimed by Rayigam Korlage Allis Appu and others. Dangahamulana claimed by Yatiyana Vidana-arachchige Abesin Appuhamy and others.



Scale of 8 Chains to an Inch.

Situation : Dedduwawala village in Giruwa Pattu West of Hambantota District.

Preliminary plan 306.

Lot.	Name of Land.	Extent. A. R. P.
139 ..	Pattinideniyewewa <i>alias</i> Potawa ..	0 3 38

Field sheet P ²¹
17—25

Surveyor-General's Office,
Colombo, May 13, 1908.

P. D. WARREN,
Surveyor-General.

IV.

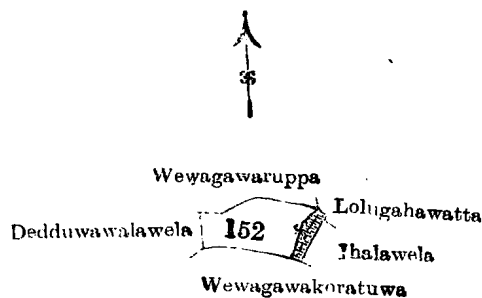
Preliminary plan 306.

Lot.	Name of Land.	Extent. A. R. P.
152 ..	Ihalawewa ..	0 3 15

and bounded as follows : on the north by Wewagawaruppa claimed by Senerat Don Charles Appuhamy and others, Lolugahawatta claimed by ditto ; on the east by Lolugahawatta claimed by Senerat Don Charles Appuhamy and others, Ihalawela claimed by ditto ; on the south by Wewagawakoratuwa claimed by Gameyan-godagama Don Luwis and others ; on the west by Dedduwawalawela claimed by Yatiyana Vidana-arachchige Wattu Appuhamy and others.

December 14, 1908.

H. O. FOX,
Special Officer.



Scale of 8 Chains to an Inch.

Situation : Dedduwawala village in Giruwa Pattu West of Hambantota District.

Preliminary plan 306.

Lot.	Name of Land.			Extent.	
				A.	R. P.
152	.. Thalawewa	0	3 15

Field sheet P ²¹
17—25

Surveyor-General's Office,
Colombo, May 13, 1908.
Hambantota S. O. 257

P. D. WARREN,
Surveyor-General.

**Order under Section 2 of "The Waste Lands Ordinances of 1897, 1899, 1900, and 1903,"
declaring Lands to be Crown Property.**

In the matter of the lands commonly called or known as Aliyunnawalawewa, Mahawewa, Ratmalwewa, Alutwewa, Medawewa, Magawewa, Mawelikalapuwa, Alutwewa, situate in the village of Nakulugamuwa, in the West Giruwa pattu of the Hambantota District, in the Southern Province, and of "The Waste Lands Ordinances of 1897, 1899, 1900, and 1903."

THE notice required by section 1 of "The Waste Lands Ordinances of 1897, 1899, 1900, and 1903," having been duly published in manner prescribed by that section in respect of the above-named lands (*vide* Notice No. 3,151), and no claim having been made to the said lands or to any interest therein within the period of three months from the date specified in the said notice, I, Howard Orme Fox, Special Officer appointed under section 28 of the said Ordinances, under and by virtue of the powers vested in me in that behalf by section 2 of the said Ordinances, do hereby on December 14, 1908, order and declare that the said lands, as more fully described herein below, situate in the village of Nakulugamuwa, in the West Giruwa pattu of the Hambantota District, in the Southern Province, and shown as lots 27, 127, 140, 152, 154, 155, 211, and 243 in preliminary plan No. 302 and in the annexed certified tracings therefrom, and containing in extent 286 acres and 1 perch, are the property of the Crown.

Description of the Lands referred to.

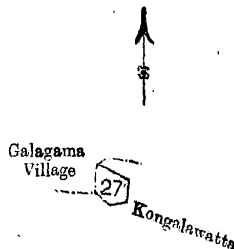
The following lots situated in the village of Nakulugamuwa, in the West Giruwa pattu of the Hambantota District, in the Southern Province, as described in the annexed certified tracings:—

I.

Preliminary plan 302.

Lot.	Name of Land.			Extent.	
				A.	R. P.
27	.. Aliyunnawalawewa	0	0 38

and bounded as follows: on the north, east, and south by Kongalawatta claimed by Galelagamage Babau Appu and others; on the west by the village limit of Galagama.



Scale of 8 Chains to an Inch.

Situation : Nakulugamuwa village in West Giruwa pattu of Hambantota District.

Preliminary plan 302.

Lot.	Name of Land.			Extent.	
				A.	R. P.
27	.. Aliyunnawalawewa	0	0 38

Field sheet O ²⁵
24—32

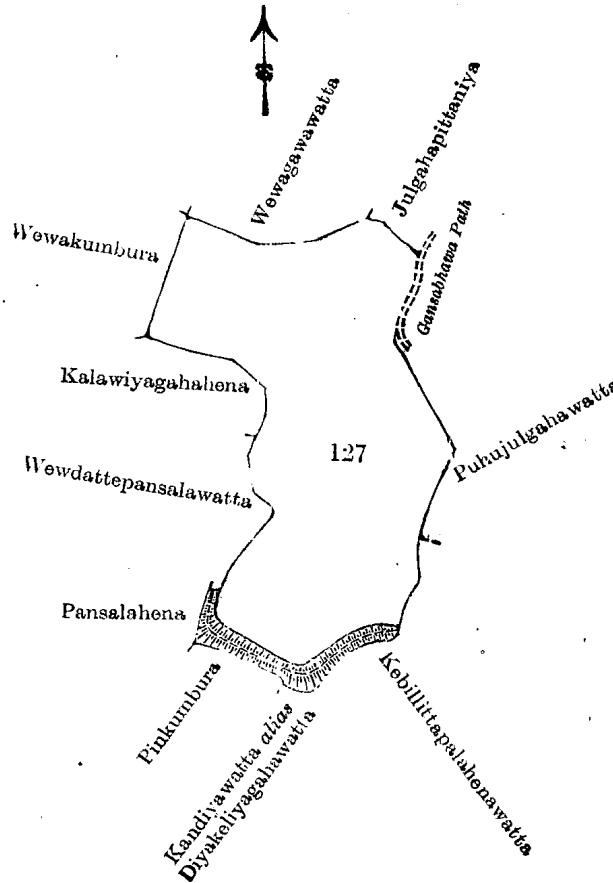
Surveyor-General's Office,
Colombo, June 24, 1908.

W. C. S. INGLES,
for Acting Surveyor-General.

II.
Preliminary plan 302.

Lot.	Name of Land.	Extent.	
		A.	R. P.
127	Mahawewa	14	2 14

and bounded as follows: on the north by Wewagawawatta claimed by Witarana-achchi Kankanange Don David and others and by Julgahapittaniya claimed by Weerappulige Salo and others; on the east by a Gansabhawatta path and Puhujulghawatta claimed by Kalubadanage Nadoris and others; on the south by Kebillitapalaha-hawatta claimed by Ratnayakagamage Heenappu and others, Kandiyawatta *alias* Diyakeliyagahawatta claimed by Kudagamaliyanage Don Samel and others; Pinkumbura claimed by Wewdatte vihare; on the west by Pansalahena claimed by Wewdatte vihare, Wewdatte Pansalewatta claimed by ditto, Kalawiyagahahena claimed by Gamage Don Bastian and others, Wewakumbura claimed by Gamage Subasin Appu and others.



Scale of 8 Chains to an Inch.

Situation: Nakulugamuwa village in West Giruwa pattu of Hambantota District.

Preliminary plan 302.

Lot.	Name of Land.	Extent.	
		A.	R. P.
127	Mahawewa	14	2 14

Field sheet P 21
17—25

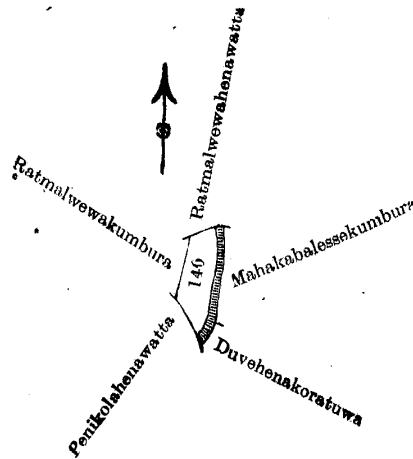
Surveyor-General's Office,
Colombo, June 24, 1908.

W. C. S. INGLIS,
for Acting Surveyor-General.

III.
Preliminary plan 302.

Lot.	Name of Land.	Extent.	
		A.	R. P.
140	Ratmalwewa	0	3 12

and bounded as follows: on the north by Ratmalwewahenawatta claimed by Andrahennedige Don Mathes de Silva; on the east by Mahakabelessekumbura claimed by Ediriwickramasuriya Patabendige Don Simon and others, Duwehenakoratuwa claimed by Ediriwickramasuriya Patabendige Sarisappu and others; on the south by Duwehenakoratuwa claimed by Ediriwickramasuriya Patabendige Sarisappu and others, Penikolahenawatta claimed by Abraham Galapathige Babanona; on the west by Ratmalwewekumbura claimed by Mutumalage Don Mathes.



Scale of 8 Chains to an Inch.

Situation : Nakulugamuwa village in West Giruwa pattu of Hambantota District.

Preliminary plan 302.

Lot.	Name of Land.	Extent. A. R. P.
140	Ratmalwewa	0 3 12

Field sheet P 21
17-25

Surveyor-General's Office,
Colombo, June 24, 1908.

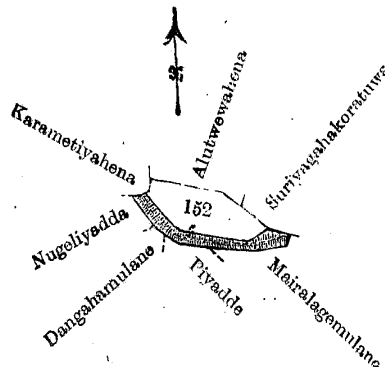
W. C. S. INGLES,
for Acting Surveyor-General.

IV.

Preliminary plan 302.

Lot.	Name of Land.	Extent. A. R. P.
152	Alutwewa	1 1 20

and bounded as follows : on the north by Alutwewahena claimed by Goigodagama Don Andris, Vel-Vidane ; on the east by Suriyagahakoratuwa claimed by Goigodagama Don Juanis ; on the south by Mairalagemulana claimed by Goigodagama Don Juanis, Piyadde claimed by Wannigamage Babahamine and others, Dangahamulana claimed by ditto ; on the west by Nugeliyadda claimed by Wannigamage Baba Hamine and others, Karametiyahena claimed by Don Charles Dissanayaka.



Scale of 8 Chains to an Inch.

Situation : Nakulugamuwa village in West Giruwa pattu of Hambantota District.

Preliminary plan 302.

Lot.	Name of Land.	Extent. A. R. P.
152	Alutwewa	1 1 20

Field sheet P 21
17-25

Surveyor-General's Office,
Colombo, June 24, 1908.

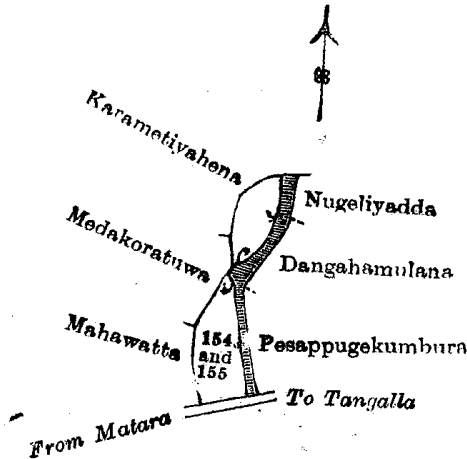
W. C. S. INGLES,
for Acting Surveyor-General.

V.

Preliminary plan 302.

Lot.	Name of Land.	Extent		
		A.	R.	P.
154	Medawewa	0	2	24
155	Magawewa	0	3	20
		<u>1</u>	<u>2</u>	<u>4</u>

and bounded as follows : on the north by Karametiyaehena claimed by Don Charles Dissanayaka ; on the east by Nugeliyadde claimed by Wannigamage Babahamine and others, Dangahamulana claimed by ditto, Pesappugekumbura claimed by ditto ; on the south by the road from Tangalla to Matara ; on the west by Mahawatta claimed by Gamage Samelhamy and others, Medakoratuwa claimed by ditto, Karametiyaehena claimed by Don Charles Dissanayaka.



Scale of 8 Chains to an Inch.

Situation : Nakulugamuwa village in West Giruwa pattu of Hambantota District.

Preliminary plan 302.

Lot.	Name of Land.	Extent.		
		A.	R.	P.
154	Medawewa	0	2	24
155	Magawewa	0	3	20
		<u>1</u>	<u>2</u>	<u>4</u>

Field sheet P ²¹
17—25

Surveyor General's Office,
Colombo, June 24, 1908.

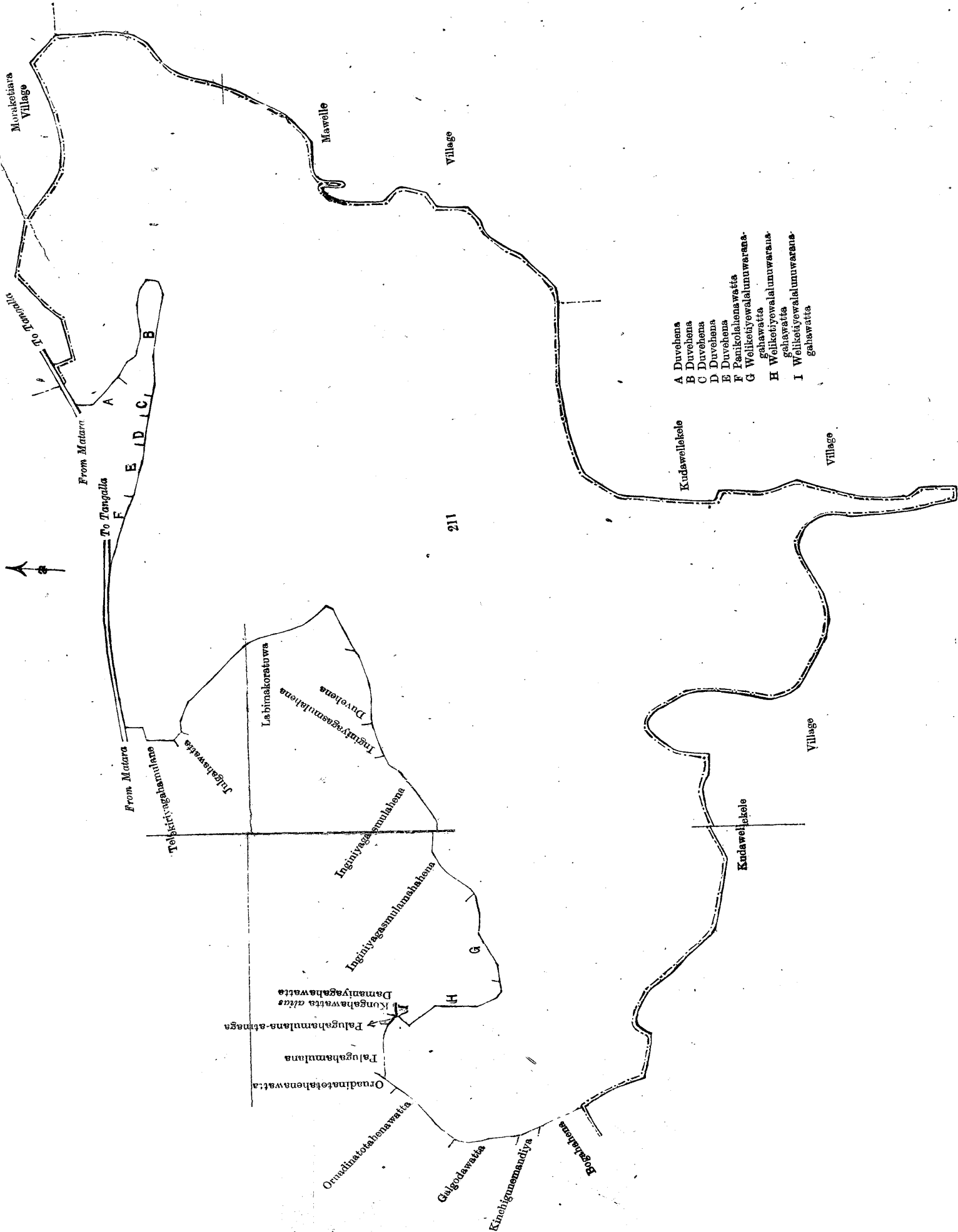
W. C. S. INGLES,
for Acting Surveyor-General.

VI.

Preliminary plan 302.

Lot.	Name of Land.	Extent.		
		A.	R.	P.
211	Mawelikalapuwa	266	2	8

and bounded as follows : on the north by Palugahamulana claimed by Don Andris Abeygoonewardena and others, Palugahamulana-atmaga claimed by ditto, Kongahawatta alias Daminiyagahawatta claimed by Don Abraham Dissanayaka, Vidane Arachchi, Weliketiyewalalunuwaranagahawatta claimed by Don Andris Abeygoonewardena and others, Weliketiyewalalunuwaranagahawatta claimed by Don Andris Abeygoonewardena and others, Weliketiyewalalunuwaranagahawatta claimed by Don Andris Abeygoonewardena and others, Inginiyagasmulamahahena claimed by Paranamanage Don Davith, Inginiyagasmulahena claimed by Gamage Samelhamy and others, Inginiyagasmulahena claimed by Gamage Don Peneris and others, Duvehena claimed by Don Abraham Dissanayaka, Vidane Arachchi, Labimakoratuwa claimed by ditto, Julgahawatta claimed by Gamage Don Abaran and others, Telekiriyaahamulana claimed by Don Abraham Dissanayaka, Vidane Arachchi, and others, the road from Matara to Tangalla, Panikolohenawatta claimed by Abraham Galapatige Babanona, Duvehena claimed by Ediriwickrama Patabendige Sarisappu and others, Duvehena claimed by Sadris Jayewickrema, Duvehena claimed by Paranamanage Danohamy and others, Duvehena claimed by Paranamanage Mendis and another, Duvehena claimed by Paranamanage Danohamy and others, the road from Matara to Tangalla, the village limit of Moraketiara ; on the east by the village limit of Mawella, the village limit of Kudawellekele ; on the south by the village limit of Kudawellekele ; on the west by the village limit of Kudawellekele, Bogahahena claimed by Don Abraham Dissanayaka, Vidane Arachchi, Kinchigunemandiya claimed by Don Davith Kulasin Dissanayaka, Galgodawatta claimed by Paranamanage Carolis Appu and others, Oruadinatohawatta claimed by Paranamanage Laisihamy and others, Oruadinatohawatta claimed by Don Dionis Abeygoonewardena.



- A Duvchena
- B Duvchena
- C Duvchena
- D Duvchena
- E Duvchena
- F Panikolchenuwatita
- G Weliketiyewalalunuwarana-gahawatta
- H Weliketiyewalalunuwarana-gahawatta
- I Weliketiyewalalunuwarana-gahawatta

Scale of 8 Chains to an Inch.

Situation : Nakulugamuwa village in West Giruwa pattu of Hambantota District.

Preliminary plan 302.

Lot.	Name of Land.	Extent.	
		A.	R. P.
211	Mawelikalapuwa	266	2 8

Field sheet P ²¹
17—25

Surveyor-General's Office,
Colombo, June 24, 1908.

W. C. S. INGLES,
for Acting Surveyor-General.

VII.

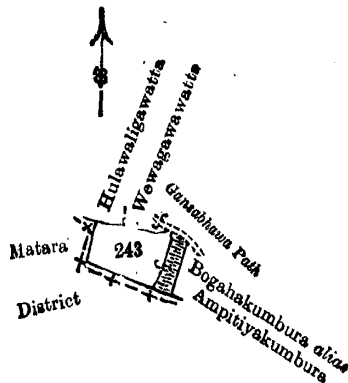
Preliminary plan 302.

Lot.	Name of Land.	Extent.	
		A.	R. P.
243	Alutwewa	0	3 25

and bounded as follows : on the north by Hulawaligewatta claimed by Ratnaweerajuwanhewage Agoris Appu and others, Wewagawawatta claimed by Ratnaweerajuwanhewage Anthonis and others, a Gansabhawa path ; on the east by Bogahakumbura *alias* Ampitiyakumbura claimed by Ediriweera Patabendige Matheshamy and others ; on the south and west by the limit of the Matara District.

H. O. Fox,
Special Officer.

December 14, 1908.



Scale of 8 Chains to an Inch.

Situation : Nakulugamuwa village in West Giruwa pattu of Hambantota District.

Preliminary plan 302.

Lot.	Name of Land.	Extent.	
		A.	R. P.
243	Alutwewa	0	3 25

Field sheet O ²⁵
24—32

Surveyor-General's Office,
Colombo, June 24, 1908.
Hambantota S. O. 253

W. C. S. INGLES,
for Acting Surveyor-General.

Order under Section 4, Sub-section (1), of "The Waste Lands Ordinances of 1897, 1899, 1900, and 1903."

In the matter of the land commonly called or known as Ambagahawattehenkella, situate in the village of Aiyiwela in the Medagam pattu korale of the Wellassa division, in the Province of Uva, and of "The Waste Lands Ordinances of 1897, 1899, 1900, and 1903."

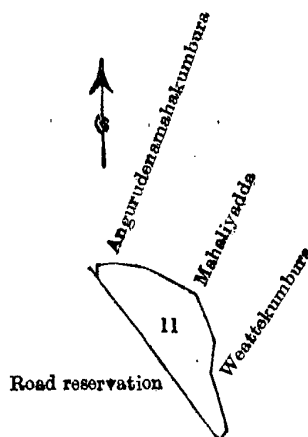
WHEREAS in pursuance of section 1 of the said Ordinances it was duly declared and notified on November 8, 1907, that if no claim to the land commonly called or known as Ambagahawattehenkella, situate in the village of Aiyiwela in the Medagam pattu korale of the Wellassa division, in the Province of Uva, containing in extent 1 acre 2 roods and 31.5 perches, and shown as lot 11 in preliminary plan No. 123 and in the annexed certified tracing therefrom, was made to John George Fraser, Special Officer appointed under section 28 of the said Ordinances within the period of three months from the date specified in the said notice, such land would be deemed the property of the Crown, and dealt with on account of the Crown (*vide* Notice No. 2,889) :

And whereas (1) Kinnarabowa Rajakaruna Anawalangu Mudiyansele Sudu Banda, late Korala, (2) Ambagahawatte Rambandiya made claim thereto, and I, John George Fraser, Special Officer appointed under section 28 of the said Ordinances, made due inquiry into such claim ; and whereas the said 2nd claimant has withdrawn his claim to the said land, and whereas I and the said 1st claimant have, with the consent of His Excellency the Governor, come to an agreement in writing concerning the said land, under section 4, sub-section (1), of the said Ordinances ; whereby it was ordered, in pursuance of the agreement afore-mentioned, that the said 1st claimant should pay to the Government Agent at Badulla a sum of Seventeen rupees and Twenty-five

cents (Rs. 17.25), as purchase amount for the said land, on or before July 29, 1908; and whereas the said amount has been duly paid by the said 1st claimant, he is hereby declared to be the purchaser of the said land commonly called or known as Ambagahawattahenkella situate in the village of Ayiwela, in the Medagam pattu korale of the Wellassa division, in the Province of Uva, containing in extent 1 acre 2 roods and 31.5 perches, and shown as lot 11 in preliminary plan 123 and in the annexed certified tracing therefrom; and bounded as follows: on the north by Angurudenamahakumbura claimed by Sudu Banda Korala, Mahaliyadda claimed by ditto; on the east by Weattekumbura claimed by ditto; and on the south by Weattekumbura claimed by Sudu Banda Korala, a road reservation belonging to the Crown; and on the west by a road reservation belonging to the Crown.

December 12, 1908.

J. G. FRASER,
Special Officer.



Scale of 8 Chains to an Inch.

Situation: Ayiwela village in Medagam pattu of Badulla District.

Preliminary plan 123.

Lot.	Name of Land.	Extent.
		A. R. P.
11	Ambagahawattahenkella	1 2 31.5

Field sheet M $\frac{3}{38-46}$

Surveyor-General's Office,
Colombo, November 27, 1908.
Uva S. O. 1,231

J. B. M. RIDOUT,
for Acting Surveyor-General.

**Order under Section 2 of "The Waste Lands Ordinances of 1897, 1899, and 1900,"
declaring Land to be Crown Property.**

In the matter of the land commonly called or known as Olakandehena, situate in the village of Kotapola, in the Morawa korale of the Matara District, in the Southern Province, and of "The Waste Lands Ordinances, 1897, 1899, and 1900."

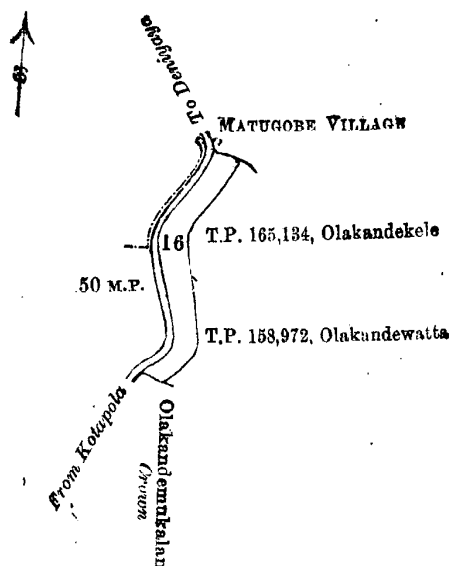
THE notice required by section 1 of "The Waste Lands Ordinances, 1897, 1899, and 1900," having been duly published in manner prescribed by that section in respect of the above-named land (*vide* Notice No. 2,730), and no claim having been made to the said land or to any interest therein within the period of three months from the date specified in the said notice, I, William Loring Kindersley, Assistant Government Agent, Matara, under and by virtue of the powers vested in me in that behalf by section 2 of the said Ordinances, do hereby on December 4, 1908, order and declare that the said land, as more fully described herein below, situate in the village of Kotapola, in the Morawa korale of the Matara District, in the Southern Province, and shown as lot 16 in preliminary plan 45 and in the annexed certified tracing therefrom, and containing in extent about 1 acre and 26 perches, is the property of the Crown.

Description of the Land referred to.

The land commonly called or known as Olakandehena, situated at Kotapola, in the Morawa korale of the Matara District, Southern Province, containing in extent 1 acre and 26 perches, shown as lot 16 in block survey preliminary plan No. 45 and in the annexed tracing therefrom, and bounded as follows: on the north by the Matugobe village; on the east by title plan 165,134 (Olakandekela) and title plan 158,972 (Ola'andewatta); on the south by Olakandemukalana (Crown); on the west by the high road from Kotapola to Deniyaya.

Matara Kachcheri,
December 4, 1908,

W. L. KINDERSLEY,
Assistant Government Agent.



Scale of 8 Chains to an Inch.

Situation : Kotupola village in Morawak korale of Matara District.

Preliminary plan 45.

Lot.	Name of Land.	Extent. A. R. P.
16	Olakandehena	1 0 26

Field sheet 10
50—58

Surveyor-General's Office,
Colombo, December 22, 1906.

C. MEADEN,
for Surveyor-General.

PRELIMINARY NOTICES.

Notice under "The Waste Lands Ordinances of 1897, 1899, 1900, and 1903."

TAKE notice that unless within three months from February 5, 1909, the persons, if any, who claim any interest in the lands hereinafter mentioned or in any one or more of such lands make claim in person or in writing to the said lands or any of them or to some interest therein to H. C. Toller, Esq., Special Officer appointed under section 28 of "The Waste Lands Ordinances, 1897, 1899, 1900, and 1903," at his office at Hill House, Mutwal, Colombo :

Such Special Officer, in pursuance of the powers vested in him by the said Ordinances, will declare by writing under his hand that the said lands or such of them, as to which no claim has been made, are the property of the Crown.

H. C. TOLLER,
Special Officer.

Description of the Lands referred to.

The following lots situated in the village of Talangalla, in the Hinidum pattu of the Galle District, in the Southern Province, as described in the annexed certified tracings :—

I.

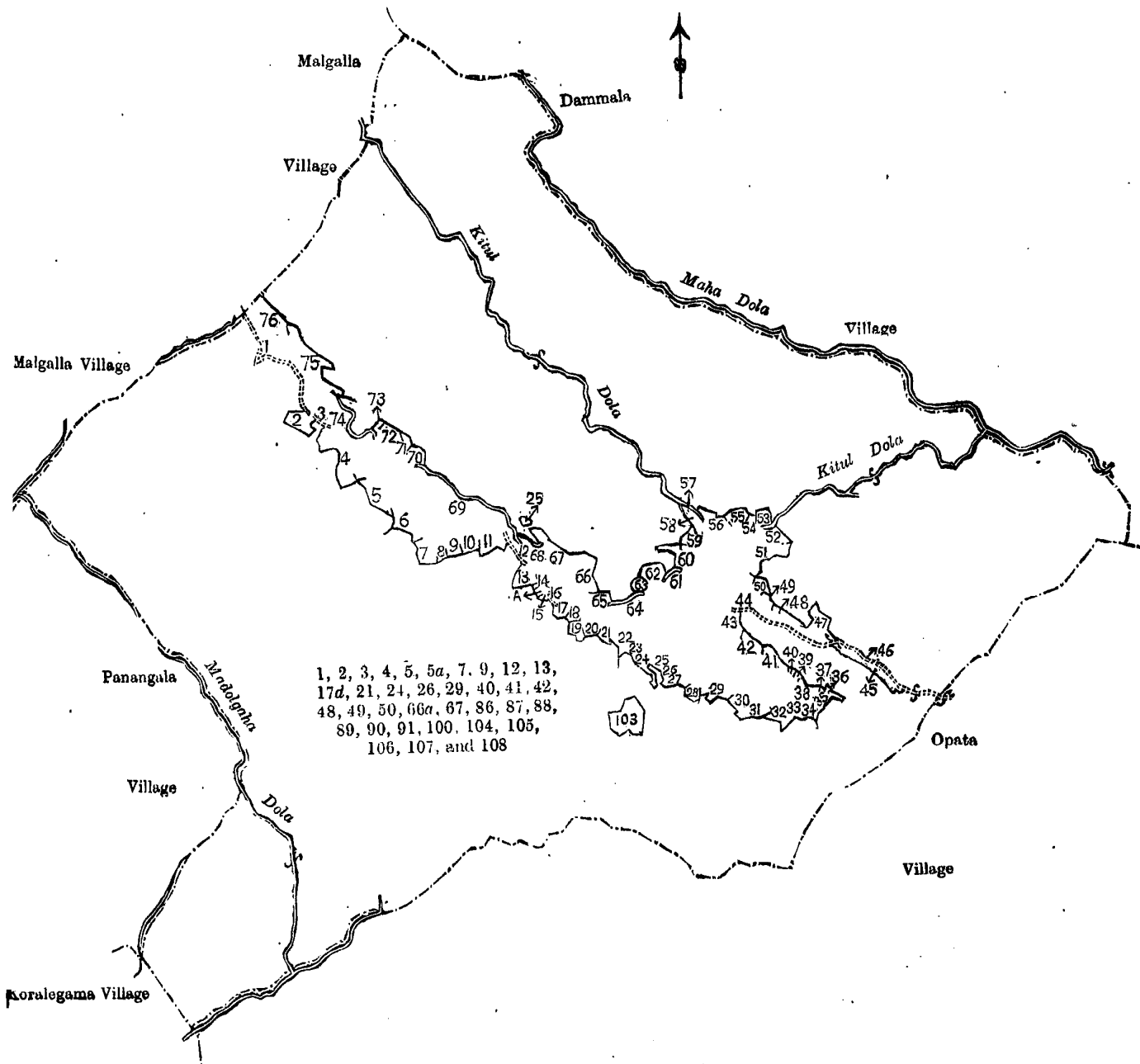
Lot.	Name of Land.	Extent. A. R. P.
1	Kituldolahenedeniya	0 2 20
2	Tunmoderahena, Atahaulegodellehenyaya, Hendiulanwala, Kituldolahena, Hedawakgoda, Gonnagahaokandewatta-addaragodella, Paragahaelaokandegodella	980 0 0
3	Kituldolaihaladeniya	3 1 22
4	Mahadolalangadeniya	0 2 14
5	Paragahaokandedeniya	0 0 37
5a	Mahadolalangadeniya	0 1 12
7	Kohollegalaokandedeniya, Hedawakgodadeniya	1 3 30
9	Hedawakgodapahalaokandedeniya	2 2 20
12	Hedawakgodadeniya	0 2 16
13	Hingurupataledeniya	0 3 26
17d	Nugagahaowita	0 2 28
21	Kekunaelaudummuledeniya	0 3 26
24	Imbulgahaokanda	1 0 15
26	Galabenditotaokanda	0 1 30
29	Maswalaihaladeniya	6 2 20
40	Attagedeniya	1 0 3
41	Tunmodaradeniya	2 3 9
42	Erekurehenedeniya	0 1 6

Lot.	Name of Land.	Extent.	
		A.	R. P.
48	Atahaulewiladeniya	4	3 38
49	Atahaulegodella	1	2 0
50	Atahaulewilagodella, Alutgoipalegodella	8	0 36
60a	Acharigewatta-addaragulana	2	1 29
67	Maligangoda	14	2 12
86	Atahauleadeniya	0	1 30
87	Do.	1	0 36
88	Angurumaspitamedakanda	1	0 21
89	Angurumaspitadeniyegodella	8	1 20
90	Angurumaspitadeniya	1	2 24
91	Angurumaspitagodella	1	1 22
100	Lindagawadeniya	0	0 26
104	Ugududoladeniya	0	1 33
105	Panwilahenedeniya	10	0 23
106	Kadirangalahena, Koswinnehena, Koskabalawilagodella, Maligangoda, Degalanehena, Petikiri-gulanemukalana, Ishodanawalagodella, Horaketiye-hena, Horagahawilagulana, Kekunaalahena, Seerankandemukalana, Polgaswatte-hena, Mellagalamlu-lana	1,094	0 27
107	Galedandedoladeniya	1	0 32
108	Do.	0	2 0
		2,157 2 23	

and bounded as follows: on the north by the village limit of Danmala, the Mahadola; on the east by the village limit of Dammla, the village limit of Opatu; on the south by the village limit of Opatu; on the west by the village limit of Koralegama, the village limit of Panangala, the village limit of Malgalla, a road, Polgaswattehenekabella claimed by Muttuhettigamage Agoris, a road, Kirimetiawala Udumuledeniya claimed by the Crown, Horagahawilagalagawawatta *alias* Pallegederawatta claimed by Muttuhettigamage Appu and others, Pallegederakumbura *alias* Horagahawela claimed by Charles de Silva Jayasundara and others, Potuwilagederawatta claimed by Muttuhettigamage Endoris and others, Potuwilagederawatta claimed by the Crown (encroachment by M. Endoris and others), Galwalekumbura claimed by Muttuhettigamage Endoris and others, Dehigahawatta claimed by Muttuhettigamage Andris and others, Watteaddarakumbura claimed by Muttuhettigamage Appu and others, a road, Kanattede-gaderawatta claimed by W. D. S. W. Karunaratna and others, Iriyagahaliyadda claimed by ditto, Patagederawatta claimed by Tawalamagamage Samel and others, Helambagahaliyadda claimed by Petikirige Lokuhamy and others, a road, Wadiyagederawatta claimed by Guruwattage Welan and others, Pitakumbura claimed by Wedikkara-acharige Kristian Naide and others, Acharigewatta *alias* Galgodawatta claimed by ditto, Pitakumbura claimed by ditto, Pitakumburagodella *alias* Badahelagodawatta claimed by Muttuhettigamage Juwanis, Medawalakumbura claimed by Muttuhettigamage Agoris and others, Galwalakumbura claimed by ditto, Millagahadeniya claimed by the Crown and ditto, Galwalakumbura claimed by Muttuhettigamage Agoris and others, Ishodanawalakumbura claimed by Wanasinge Endris and others, Watta-addarakumbura claimed by Hatarasinge Tepanis and others, Ambagahawatta claimed by ditto, Migahadeniya claimed by ditto, Johannagederawatta claimed by Don Janis Hatarasinghe and others, Koswinnehena claimed by the Crown, Nagahawatte-kumbura claimed by Dahanayake Endoris and others, Udumulledaraihalakumbura claimed by Hewatenage Endris and others, Udumulledarapahalakumbura claimed by Don Janis Hatarasinghe, Udumulledarapitawagura claimed by ditto, Udumulledarakanatta claimed by Vidane Patiranage Siyadoris, Udumulledarapitawagura claimed by Don Janis Hatarasinghe, Kokatiyawaladeniya (T. P. 134,519), Kokatiyawalakumburakella claimed by Vidane Patiranage Siyadoris, Kokatiyawalagodella claimed by the Crown, Kokatiyawalamedakebella claimed by Vidane Patiranage Siyadoris and others, T. P. 173,955, Godelleliyadda claimed by Albert de Silva Jayasundara, a road, T. P. 87,543, a road, T. P. 173,954, Koskabalepahaladeniya encroachment by Jayawardana Don Nikulas, T. P. 173,953, Thalabiriliyadda claimed by Petikirige Lokuhamy and others, Watta-addarakumbureneniya claimed by Liyanage Jandris and others, Liyanagederawatta claimed by Albert de Silva Jayasundara and others, Gorakagahawatta claimed by Dahanayakage Andris, Gamagederawatta-addaradeniya claimed by the Crown, Galgodawatta claimed by Wanasinge Endris, Kituldolakumbura claimed by Wanasinge Endris and others, the Kituldola, Kituldolaihalekumbura claimed by Liyanage Jandris and others, Radagewatta claimed by Kadirappuli Radage Babiyase and others, Watta-addaradeniya claimed by ditto, the Talangalu-ela, Gonnagahaokandewatta claimed by Muttuhettigamage Agoris and others, T. P. 133,215, the Talangalu-ela, Puwak-watta claimed by Wedikkara Acharige Kristian Naide, Maswilamedakebella claimed by Patikirige Lokuhamy and others, Maswilapahaladeniya claimed by the Crown, the Hingurupat-ela, the Talangalu-ela, Alensuwage-watta claimed by Haputantrigamage Abaran, Hedawakgodawita claimed by the Crown, T. P. 173,951, Hedawakgodadeniya claimed by the Crown, the Talangalu-ela, Paragahaeladeniya *alias* Talangalu-ela-addaradeniya claimed by the Crown, Utupattalelangadeniya and okanda claimed by the Crown, the village limit of Malgalla.

NOTE.—The following lots lying within the above boundaries are excluded from this part of the notice, and their aggregate acreage of 5 acres 1 rood and 38 perches is not included in the acreage of 2,157 acres 2 roods and 23 perches given above:—

Preliminary plan 489.			
Lot.	Name of Land.	Extent.	
		A.	R. P.
25	Imbulgahaokandewatta (T. P. 158,184)	0	1 10
103	Etikirijawatta (T. P. 152,859)	5	0 28
		5 1 38	



1, 2, 3, 4, 5, 5a, 7, 9, 12, 13,
17a, 21, 24, 26, 29, 40, 41, 42,
48, 49, 50, 66a, 67, 86, 87, 88,
89, 90, 91, 100, 104, 105,
106, 107, and 108

- | | | |
|--|--|--|
| 1 Road | 24 Millagahadeniya, <i>Crown</i> | 52 Liyanagedarawatta |
| 2 Polgaswattehenekebella | 25 Galwalakumbura | 53 Gorakagahawatta |
| 3 Road | 26 Ishodanawalakumbura | 54 Gamagedarawatta-addaradeniya |
| 4 Kirimetiyaawalaudumulledeniya | 27 Watta-addarakumbura. | <i>Crown</i> |
| 5 Horagahawilagalagawawatta <i>alias</i> | 28 Ambagahawatta | 55 Galgodawatta |
| Pallegedarawatta | 29 Meegahadeniya | 56 Kituldolakumbura |
| 6 Pallegedarakumbura <i>alias</i> | 30 Johannagedarawatta | 57 Kituldola |
| Horagahawela | 31 Koswinnehena, <i>Crown</i> | 58 Kituldolaihalakumbura |
| 7 Potuwilagedarawatta | 32 Nagahawattakumbura | 59 Radagewatta |
| 8 Potuwilagedarawatta, <i>Crown</i> | 33 Udumullegedaraihalakumbura | 60 Watta-addaradeniya |
| 9 Galwalakumbura | 34 Udumullegedarapahalakumbura | 61 Talangalu-ela |
| 10 Dehigahawatta | 35 Udumullegedarapitawagura | 62 Gonagahaokandewatta |
| 11 Watta-addarakumbura | 36 Udumullegedarakamata | 63 T. P. 133,215 |
| 12 Road | 37 Udumullegedarapitawagura | 64 Talangalu-ela |
| 13 Kanattegedarawatta | 38 Kokatiyaawaladeniya (T. P. 134,519) | 65 Puwakwatta |
| 14 Iriyagahalayadda | 39 Kokatiyaawalakumburakella | 66 Maswilamedakebella |
| 14a Patagedarawatta | 40 Kokatiyaawalagodella, <i>Crown</i> | 67 Maswilapahaladeniya, <i>Crown</i> |
| 15 Helambagahalayadda | 41 Kokatiyaawalamedakebella | 68 Hingurupat-ela |
| 16 Road | 42 T. P. 173,955 | 69 Talangalu-ela |
| 17 Wadiyagedarawatta | 43 Godelleliyadda | 70 Alensuwagewatta |
| 18 Pitakumbura | 44 Road | 71 Hedawakgodawita, <i>Crown</i> |
| 19 Acharigewatta <i>alias</i> Galgodawatta | 45 T. P. 87,543 | 72 T. P. 173,951 |
| 20 Pitakumbura | 46 Road | 73 Hedawakgodadeniya, <i>Crown</i> |
| 21 Pitakumburegodella <i>alias</i> | 47 T. P. 173,954 | 74 Talangalu-ela |
| Badahelagodawatta | 48 Koskabalepahaladeniya | 75 Paragahaeladeniya <i>alias</i> Talangalu- |
| 22 Madawalakumbura | 49 T. P. 173,953 | ela-addaradeniya, <i>Crown</i> |
| 23 Galwalakumbura | 50 Ihalahiriliyadda | 76 Ulupattalalangadeniya and Okanda |
| | 51 Watta-addarakumburadeniya | <i>Crown</i> |

Scale of 32 Chains to an Inch.

Situation: Talangalla village in Hinidum pattu of Galle District.

Preliminary plan 489.

Lot.	Name of Land.	Extent.	
		A.	R. P.
1	Kituldolahenedeniya	—	—
2	Tunmoderahena, Atahaulegodellehenyaya, Hendiulanwala, Kituldolahena, Hedawakgoda, Gonnagahaokandewatta-addaragodella, Paragahaekandegodella	980	0 0
3	Kituldolaihaladeniya	3	1 22
4	Mahadolalangadeniya	0	2 14
5	Paragahaokandedeniya	0	0 37
5a	Mahadolalangadeniya	0	1 12
7	Kohollegalaokandedeniya, Hedawakgodadeniya	1	3 30
9	Hedawakgodapahalaokandedeniya	2	2 20
12	Hedawakgodadeniya	0	2 16
13	Hingurupataladeniya	0	3 26
17d	Nugagahaowita	0	2 28
21	Kekunaelaudumulledeniya	0	3 26
24	Imbulgahaokanda	1	0 15
26	Galabenditotaokanda	0	1 30
29	Maswalihaladeniya	6	2 20
40	Attagedeniya	1	0 3
41	Tunmodaradeniya	2	3 9
42	Erekurehenedeniya	0	1 6
48	Atahaulewiladeniya	4	3 38
49	Atahaulegodella	1	2 0
50	Atahaulewilagodelle, Alutgorpalegodella	8	0 36
66a	Acharigewatta-addaragulana	2	1 29
67	Maligangoda	14	2 12
86	Atahauleadeniya	0	1 30
87	Do.	1	0 36
88	Angurumaspitamedakanda	1	0 21
89	Angurumaspitadeniyegodella	8	1 20
90	Angurumaspitadeniya	1	2 24
91	Angurumaspitagodella	1	1 22
100	Lindagawadeniya	0	0 26
104	Ugududoladeniya	0	1 33
105	Panwilahenedeniya	10	0 23
106	Kadirangalahena, Koswinnehena, Koskabalawilagodella, Maligangoda, Degalanehena, Petikirigulanemukalana, Ishodanawalagodella, Horaketiye-hena, Horagahawilagulana, Kekunaelahena, Seerankandemukalana, Polgaswattehena, Mellagalamukalana	1,094	0 27
107	Galedandedoladeniya	1	0 32
108	Do.	0	2 0
		2,157	2 23

Lots excluded.

25	Imbulgahaokandewatta (T. P. 158,184)	0	1 10
103	Etikirijawatta (T. P. 152,359)	5	0 28
		5	1 38

Field sheets O 2-10, O 3-11, O 4-12, O 14-26, O 14-27, and O 9-51-59

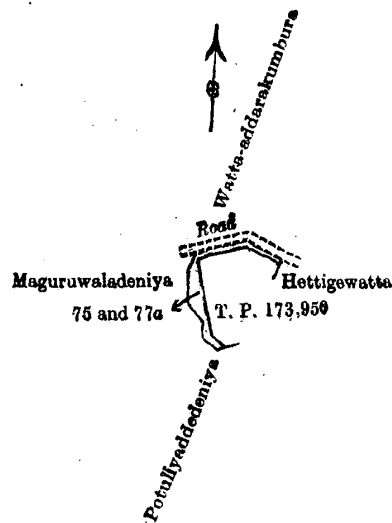
Surveyor-General's Office,
Colombo, December 3, 1908.J. B. M. RIDOUT,
[for Acting Surveyor-General.]

II.

Preliminary plan 489.

Lot.	Name of Land.	Extent.	
		A.	R. P.
75	Maguruwiladeniyehena	0	0 35
77a	Wanaholugodellehena (road reservation)	0	0 18
		0	1 13

and bounded as follows: on the north by a road (Watta-addarakumbura claimed by Hewatennage Endiris and others); on the east by Hettigewatta claimed by Albert de Silva Jayasundra and others, T. P. 173,950; on the south by Potuliyaddedeniya claimed by Liyanage Jandris and others; on the west by Maguruwaladeniya claimed by Mutuhettigamage Davith and others.



Scale of 8 Chains to an Inch.

Situation : Talangalla village in Hinidum pattu of Galle District.

Preliminary plan 489.

Lot.	Name of Land.		Extent.	
			A.	R. P.
75	Maguruwiladeniyehena	..	0	0 35
77a	Wanaholugodellehena (road reservation)	..	0	0 18
			<u>0</u>	<u>1 13</u>

Field sheet O ¹⁴
3-11

Surveyor-General's Office,
Colombo, December 3, 1908

J. B. M. RIDOUT,
for Acting Surveyor-General.

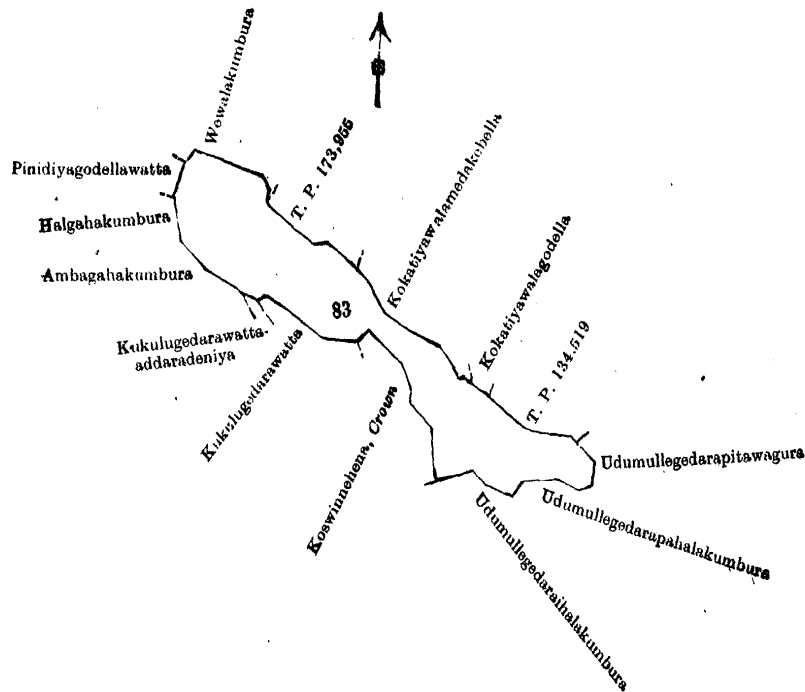
III.

Preliminary plan 489.

Lot.	Name of Land.	Extent.	
		A.	R. P.
83	Badahelagodella, Etambagahapatana, Etambagahagodella	..	9 0 9

and bounded as follows : on the north by Wewalakumbura claimed by W. de Silva, W. Karunaratna, and others, T. P. 173,955 ; on the east by Kokatiyawalamedakebella claimed by Vidane Patiranaige Siyadoris and others, Kokatiyawalagodella claimed by ditto, T. P. 134,519, Udumullagedara Pitawagura claimed by Don Janis Hatarasinha ; on the south by Udumullegedarapahalakumbura claimed by Don Janis Hatarasinha, Udumullegedaraihalakumbura claimed by Hewatennage Endiris and others ; on the west by Koswinnehena claimed by the Crown, Kukulugedarawatta claimed by Satarasinha Siyadoris and others, Kukulugedarawatta-addaradeniya claimed by ditto, Ambagahakumbura claimed by Charles de Silva Jayasundra, Halgahakumbura claimed by ditto, Pinidiyagodellawatta claimed by W. de S. W. Karunaratna and others, Wewalakumbura claimed by ditto.

[For Tracing see page 132.]



Scale of 8 Chains to an Inch.

Situation : Talangalla village in Hinidum pattu of Galle District.

Preliminary plan 489.

Lot.	Name of Land.	Extent. A. R. P.
83	Badahelagodella, Etambagahapatana, Etambagahagodella	9 0 9

Field sheet O₃¹⁴—11

Surveyor-General's Office
Colombo, December 3, 1908.
3,324

J. B. M. RIDOUT,
for Acting Surveyor-General.
Galle S. O. 3—1909

Notice under "The Waste Lands Ordinances of 1897, 1899, 1900, and 1903."

TAKE notice that unless within three months from February 5, 1909, the persons, if any, who claim any interest in the lands hereinafter mentioned or in any one or more of such lands make claim in person or in writing to the said lands or any of them or to some interest therein to J. Still, Esq., Special Officer appointed under section 28 of "The Waste Lands Ordinances, 1897, 1899, 1900, and 1903," at his office at Hill House, Mutwal, Colombo :

Such Special Officer, in pursuance of the powers vested in him by the said Ordinances, will declare by writing under his hand that the said lands or such of them, as to which no claim has been made, are the property of the Crown.

JOHN STILL,
Special Officer.

Description of the Lands referred to.

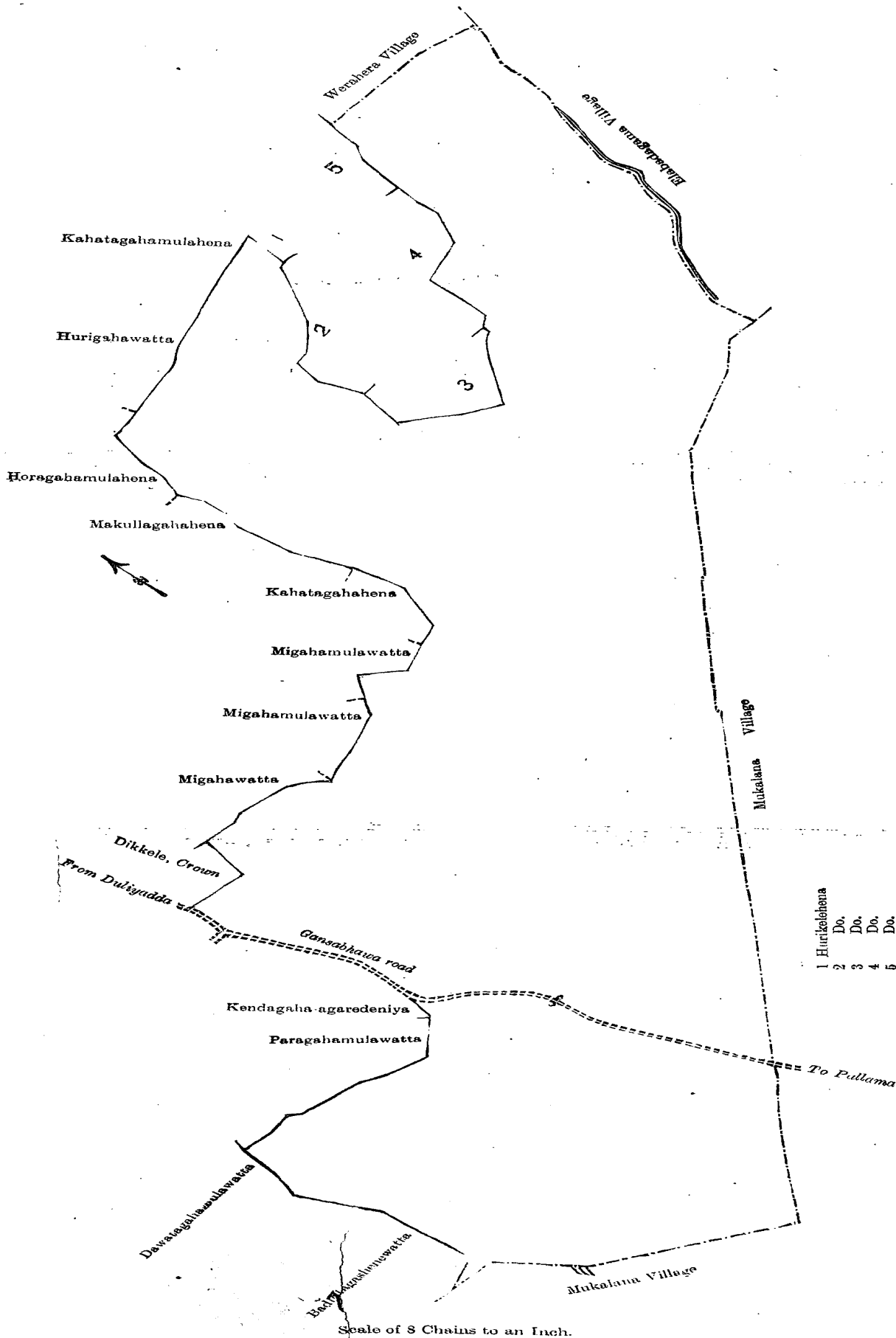
The following lots situated in the village of Hunuwila, in the Meda Pattu Korale West of the Katugampola hatpattu of the Kurunegala District, in the North-Western Province, as described in the annexed certified tracings :—

I.

Preliminary plan 307.

Lot.	Name of Land.	Extent. A. R. P.
41	Dikkelemukalana, Lokuruwagodellemukalana, Hurikele	201 0 23

and bounded as follows: on the north by Dikkele claimed by the Crown, Migahawatta claimed by Leanage Don Harmanis Nanayakkara, Migahamulawatta claimed by J. R. Kandappa Pulle and others, Kahatagahahena claimed by Abeysinhe Arachchige Lorensu Appu, Makullagahahena claimed by Ratu Hakuru Dewage Janisa, Horagahamulahena claimed by Muttiah Amma, Hurigahawatta claimed by Gajanayaka Mudiyansele Welappu and others, Kahatagahamulahena claimed by J. R. Kandappa Pulle; on the east by Hurikelehena claimed by J. R. Kandappah, Hurikelehena claimed by Gajanayaka Mudiyansele Velappu and others, Hurikelehena claimed by J. R. Kandappah, the village limit of Werahera, the village limit of Elabadagama; on the south by the village limit of Mukalana; on the west by Badullagashenewatta claimed by J. E. Piachaud. Dawatagahamulawatta claimed by ditto, Paragahamulawatta claimed by Navanna Weerappa Pulle, Kenda-gaha-agaredeniya claimed by Sinniah Pulle, the Gansabhawa road from Duliyaada to Pallama.



Situation : Hunuwila village in Meda Pattu Korale West of Kurunegala District.

Preliminary plan 307.

Lot.	Name of Land.	Extent. A. R. P.
41	Dikkelemukalana, Lokuruwagodellemukalana, Huri- kele	201 0 23

Field sheets I 17, I 17, I 17,
43, I 44, I 51, &c.

Surveyor-General's Office,
Colombo, December 8, 1908.

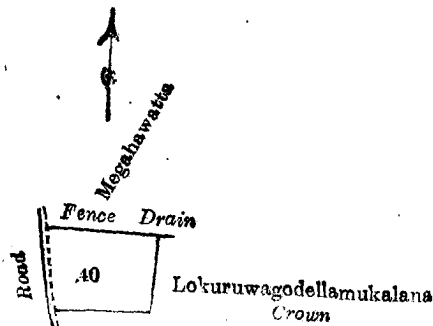
J. B. M. RIDOUT,
for Acting Surveyor-General.

II.

Preliminary plan 307.

Lot.	Name of Land.	Extent. A. R. P.
40	Dikkele (cemetery)	1 1 23

and bounded as follows : on the north by Migahawatta claimed by Liyanage Don Harmanis Nanayakkara ;
on the east and south by Lokuruwagodellamukalana claimed by the Crown ; on the west by a road.



Scale of 8 Chains to an Inch.

Situation : Hunuwila village in Meda Pattu Korale West.

Preliminary plan 307.

Lot.	Name of Land.	Extent. A. R. P.
40	Dikkele (cemetery)	1 1 23

Field sheets I 17, I 17, I 17,
43, I 44, I 51, & I 52

Surveyor-General's Office,
Colombo, October 23, 1908.
3,325.

J. B. M. RIDOUT,
for Acting Surveyor-General.
Kurunegala S. O. 6—1909