

Ceylon Government Gazette

Published by Authority.

No. 6,294 — FRIDAY, FEBRUARY 12, 1909.

PART I.—General: Minutes, Proclamations, Appointments, and General Government Notifications.

PART II.—Legal and Judicial.

PART III.—Provincial Administration.

PART IV.—Land Settlement.

PART V.—Mercantile, Marine, Municipal, Local, &c.

Separate paging is given to each Part in order that it may be filed separately.

Part IV.—Land Settlement.

	PAGE		PAGE
Final Orders	135	Preliminary Notices	157

FINAL ORDERS.

Order under Section 2 of "The Waste Lands Ordinances of 1897, 1899, 1900, and 1903," declaring Land to be Crown Property.

In the matter of the land commonly called or known as Gonkatuwagahagawahena, Bataketiyaehena, &c., situate in the village of Patagama, in the West Giruwa pattu of the Hambantota District, in the Southern Province, and of "The Waste Lands Ordinances of 1897, 1899, 1900, and 1903."

THE notice required by section 1 of "The Waste Lands Ordinances of 1897, 1899, 1900, and 1903," having been duly published in manner prescribed by that section in respect of the above-named land (*vide* Notice No. 2,793), and no claim having been made to the said land or to any interest therein within the period of three months from the date specified in the said notice, I, John Murray Davies, Special Officer appointed under section 28 of the said Ordinances, under and by virtue of the powers vested in me in that behalf by section 2 of the said Ordinances, do hereby on December 16, 1908, order and declare that the said land, as more fully described herein below, situate in the village of Patagama, in the West Giruwa pattu of the Hambantota District, in the Southern Province, and shown as lot 11 in preliminary plan No. 220 and in the annexed certified tracing therefrom, and containing in extent 15 acres 3 roods and 18 perches, is the property of the Crown.

Description of the Land referred to.

The following lot situated in the village of Patagama, in the West Giruwa pattu of the Hambantota District, in the Southern Province, as described in the annexed certified tracing:—

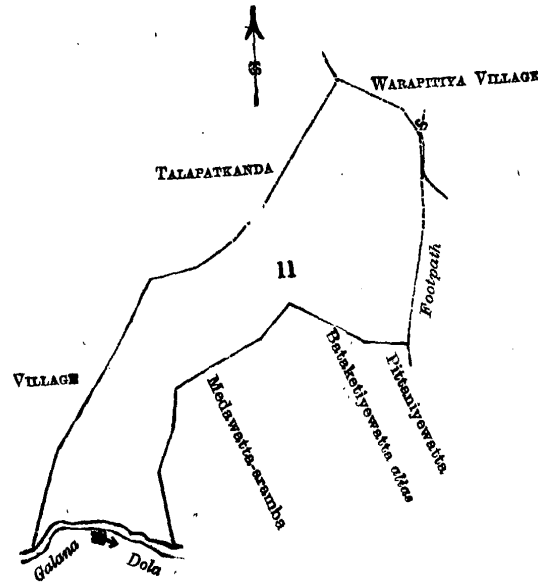
Preliminary plan 220.

Lot.	Name of Land.	Extent. A. R. P.
11	Gonkatuwagahagawahena, Bataketiyaehena, Gurugodellehena, Kirimetitippala, Medawattearamba (chena portion), Meegashena	15 3 18

and bounded as follows: on the north by the village limit of Warapitiya; on the east by the village limit of Warapitiya, a footpath; on the south by Pittaniyawatta claimed by Wirasinge Dowanhamy, Bataketiyaewatta *alias* Alutwatta claimed by Lokuketiypage Don Andris, Medawatta-aramba claimed by Loku Ketiyapage Nikolas and others, the Galana-dola; on the west by the village limit of Talpatkanda.

December 16, 1908.

J. M. DAVIES,
Special Officer.



Scale of 8 Chains to an Inch.

Situation : Pategama village in West Giruwa pattu.

Preliminary plan 220.

Lot.	Name of Land.	Extent. A. R. P.
11	Gonkatuwagahawahena, Bataketiye-hena, Gurugodellehena, Kirimetitippala, Medawattaramba (chena portion), Meegashena	15 3 18

Field sheet O ¹⁵
37-45

Surveyor-General's Office,
Colombo, July 3, 1907.
Hambantota S. O. 259

J. B. M. RIDOUT,
for Surveyor-General.

**Order under Section 4, Sub-section (1), of "The Waste Lands Ordinances of 1897, 1899, 1900, and 1903,"
declaring Lands to be Crown Property.**

In the matter of the lands commonly called or known as Ambagahawewa (tank), Maragahawewa, Medawewa (tank), Dambawewa (tank), and Galkulagahawelewewa (tank), situate in the village of Palapota, in the West Giruwa pattu of the Hambantota District, in the Southern Province, and of "The Waste Lands Ordinances of 1897, 1899, 1900, and 1903."

WHEREAS in pursuance of section 1 of the said Ordinances it was duly notified on July 3, 1908, that if no claim to the lands commonly called or known as Ambagahawewa (tank), Maragahawewa (tank), Dambawewa (tank), and Galkulagahawelewewa (tank), situate in the village of Palapota, in the West Giruwa pattu of the Hambantota District, in the Southern Province, containing in extent 6 acres 2 roods and 34 perches, and shown as lots 3, 38, 82, 84, and 151 in preliminary plan No. 309 and in the annexed certified tracings therefrom, was made to Howard Orme Fox, Special Officer appointed under section 28 of the said Ordinances, within the period of three months from the date specified in such notice, such lands would be deemed the property of the Crown, and dealt with on account of the Crown (*vide* Notice No. 3,092):

And whereas (1) Liyanage Dingi Appu and (2) Wirasinge Nikulashamy, both of Palapota, made claim thereto; and whereas the said claimants have withdrawn their claims to the said lands, I, Howard Orme Fox, Special Officer appointed under section 28 of the said Ordinances, under and by virtue of the powers vested in me in that behalf by section 4 of the said Ordinances, do hereby on December 18, 1908, order and declare under section 4, sub-section (1), of the said Ordinances, that the said lands, as more fully described herein below, are the property of the Crown.

Description of the Lands referred to.

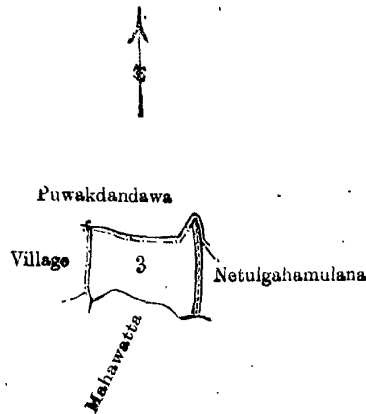
The following lots situated in the village of Palapota, in the West Giruwa pattu of the Hambantota District, in the Southern Province, as described in the annexed certified tracings:—

I.

Preliminary plan 309.

Lot.	Name of Land.	Extent. A. R. P.
3	Ambagahawewa (tank)	1 2 10

and bounded as follows : on the north by the village limit of Puwakdandawa ; on the east by the village limit of Puwakdandawa, Netulgahamulana claimed by Galahitiyage Babise and others ; on the south by Mahawatta claimed by Badaturage Sedorisa and others ; on the west by the village limit of Puwakdandawa.



Scale of 8 Chains to an Inch.

Situation : Palapota village in West Giruwa pattu.

Preliminary plan 309.

Lot.	Name of Land.	Extent. A. R. P.
3	Ambagahawewa (tank)	1 2 10

Field sheet P 21
1—9

Surveyor-General's Office,
Colombo, May 12, 1908.

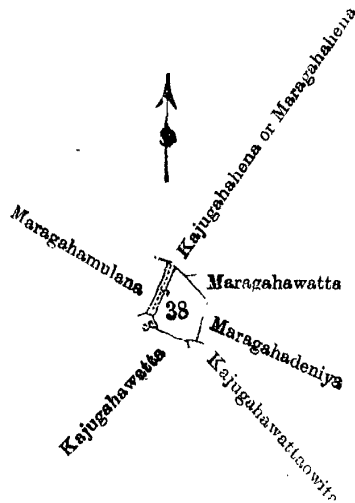
P. D. WARREN,
Surveyor-General.

II.

Preliminary plan 309.

Lot.	Name of Land.	Extent. A. R. P.
38	Maragahawewa	0 2 8

and bounded as follows : on the north by Kajugahahena or Maragahahena claimed by Diyagahabatagodage Don Abraham, Maragahawatta claimed by ditto ; on the east by Maragahadeniya claimed by Liyanage Dingi Baba and others ; on the south by Kajugahawatteowita claimed by Liyanage Dingi Baba, Kajugahawatta claimed by ditto ; on the west by Kajugahawatta claimed by Liyanage Dingi Baba, Maragahamulana claimed by ditto and others.



Scale of 8 Chains to an Inch.

Situation : Palapota village in West Giruwa pattu.

Preliminary plan 309.

Lot.	Name of Land.	Extent. A. R. P.
38	Maragahawewa (tank)	0 2 8

Field sheet P 21
2—10

Surveyor-General's Office,
Colombo, May 12, 1908.

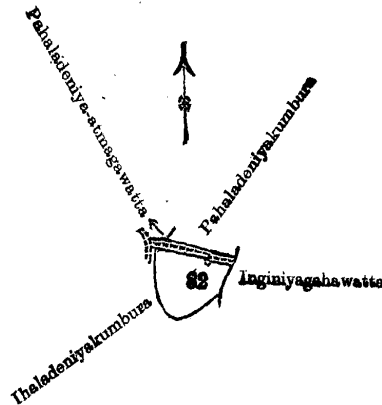
P. D. WARREN,
Surveyor-General.

III.

Preliminary plan 309.

Lot.	Name of Land.	Extent.	
		A.	R. P.
82	Medawewa (tank)	1	0 8

and bounded as follows : on the north by Pahaladeniyekumbura claimed by Wiratunarachchige Lewis-hamy and others, Pahaladeniyekumbura claimed by Ranasin Kankanange Don Dines ; on the east by Inginiyagawatta claimed by Willaddarahilage Andris and others ; on the south by Ihaladeniyekumbura claimed by Polonmaruwa Gamage Don Siman and others ; on the west by Ihaladeniyekumbura claimed by Polonmaruwa Gamage Don Siman and others, a road.



Scale of 8 Chains to an Inch.

Situation : Palapota village in West Giruwa pattu.

Preliminary plan 309.

Lot.	Name of Land.	Extent.	
		A.	R. P.
82	Medawewa (tank)	1	0 8

Field sheet P 21
2-10

Surveyor-General's Office,
Colombo, May 12, 1908.

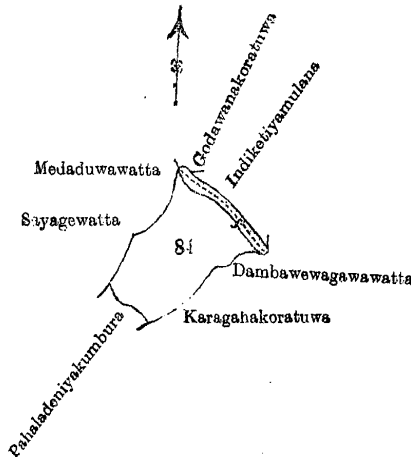
P. D. WARREN,
Surveyor-General.

IV.

Preliminary plan 309.

Lot.	Name of Land.	Extent.	
		A.	R. P.
84	Dambawewa (tank)	2	3 0

and bounded as follows : on the north by Godawanakoratuwa claimed by Waga-achchige Babehamy and others, Indiketiyamulana claimed by Wanniarachchige Don David de Silva and others ; on the east by Indiketiyamulana claimed by Wanniarachchige Don David de Silva and others, Dambawewagawawatta claimed by Ruwan Patiranaage Baba Appu ; on the south by Karagahakoratuwa claimed by Gurusin Arachchige Andris Appu, Pahaladeniyakumbura claimed by Ranasinkankanange Don Dines ; on the west by Sayagewatta claimed by Wanniarachchige Don David de Silva and others, Medaduwewatta claimed by Ruwan Patiranaage Babappu.



Scale of 8 Chains to an Inch.

Situation : Palapota village in West Giruwa pattu.

Preliminary plan 309.

Lot.	Name of Land.	Extent. A. R. P.
84	Dambawewa (tank)	2 3 0

Field sheet P ²¹₂₋₁₀

Surveyor-General's Office,
Colombo, May 12, 1908.

P. D. WARREN,
Surveyor-General.

V.

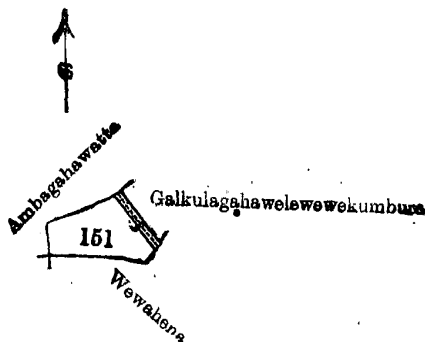
Preliminary plan 309.

Lot.	Name of Land.	Extent. A. R. P.
151	Galkulagahawelewewa (tank)	0 3 8

and bounded as follows : on the north by Ambagahawatta claimed by Wanniarachchige Don Solomon and others ; on the east by Galkulagahawelewewekumbura claimed by Wanniarachchige Don Abraham and others, Wewahena claimed by Hewa Puwakdandawage Don Louis and others ; on the south by Wewahena claimed by Hewa Puwakdandawage Don Louis and others ; on the west by Ambagahawatta claimed by Wanniarachchige Don Solomon and others.

December 18, 1908.

H. O. FOX,
Special Officer.



Scale of 8 Chains to an Inch.

Situation : Palapota village in West Giruwa pattu.

Preliminary plan 390.

Lot.	Name of Land.	Extent. A. R. P.
151	Galkulagahawelewewa (tank)	0 3 8

Field sheet P ²¹₂₋₁₀

Surveyor-General's Office,
Colombo, May 12, 1908.
Hambantota S. O. 260

P. D. WARREN,
Surveyor-General.

**Order under Section 4, Sub-section (1), of "The Waste Lands Ordinances of 1897, 1899, 1900, and 1903,"
admitting Land to be Private Property.**

In the matter of the land commonly called or known as Galamunewewa, situate in the village of Owilana, in the West Giruwa pattu of the Hambantota District, in the Southern Province, and of "The Waste Lands Ordinances of 1897, 1899, 1900, and 1903."

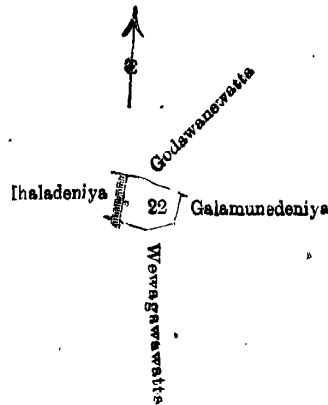
WHEREAS in pursuance of section 1 of the said Ordinances it was duly notified on May 29, 1908, that if no claim to the land commonly called or known as Galamunewewa, situate in the village of Owilana, in the West Giruwa pattu of the Hambantota District, in the Southern Province, containing in extent 2 roods and 10 perches, and shown as lot 22 in preliminary plan 307 and in the annexed certified tracing therefrom, was made to Harry Chambers Toller, Special Officer appointed under section 28 of the said Ordinances within the period of three months from the date specified in such notice, such land would be deemed the property of the Crown and dealt with on account of the Crown (*vide* Notice No. 3,046) :

And whereas (1) Don Nikulas Abeysinghe, (2) Welladdora Hillage Don Davith, and (3) Jatunge Arachchige Don Andiris, all of Owilana, made claim thereto, and I, Harry Chambers Toller, Special Officer appointed under section 28 of the said Ordinances, made due inquiry into such claim, I, do hereby admit the claim of the said claimants to the said land, as more fully described herein below, under section 4, sub-section (1), of the said Ordinances.

Description of the Land referred to.

The land commonly called or known as Galamunewewa, situated in the village of Owilana, in the West Giruwa pattu of the Hambantota District, in the Southern Province, containing in extent 2 roods and 10 perches, and shown as lot 22 in preliminary plan 307 and in the annexed certified tracing therefrom; and bounded as follows: on the north by Godawanewatta claimed by Don Nicholas Abeysinghe; on the east by Galamunedeniya claimed by Willaddara Hittage Andrishamy; on the south by Wewagawawatta claimed by Willaddara Hittage Heen Appu, &c.; on the west by Ihaladeniya claimed by Jatunge Don Dri Appu.

December 17, 1908.

H. C. TOLLER,
Special Officer.

Scale of 8 Chains to an Inch.

Situation : Owilana village in West Giruwa pattu of Hambantota District.

Preliminary plan 307.

Lot.	Name of Land.	Extent.	
		A.	R. P.
22	Galamunewewa	0	2 $\frac{1}{10}$

Field sheet P 21
1-9Surveyor-General's Office,
Colombo, April 6, 1908.J. B. M. RIDOUT,
for Surveyor-General.

Hambantota S. O. 261

Order under Section 4, Sub-section (1), of "The Waste Lands Ordinances of 1897, 1899, 1900, and 1903," admitting Land to be Private Property.

In the matter of the land commonly called or known as Miriswattchena, Paluwatta, Egodawattchena, situate in the village of Siyambalamure, in the West Giruwa pattu of the Hambantota District, in the Southern Province, and of "The Waste Lands Ordinances of 1897, 1899, 1900, and 1903."

WHEREAS in pursuance of section 1 of the said Ordinances it was duly notified on April 10, 1908, that if no claim to the land commonly called or known as Miriswattchena, Paluwatta, Egodawattchena, situate in the village of Siyambalamure, in the West Giruwa pattu of the Hambantota District, in the Southern Province, containing in extent 16 acres 3 roods and 32 perches, and shown as lot 9 in preliminary plan No. 198 and in the annexed certified tracing therefrom, was made to John George Fraser, Special Officer appointed under section 28 of the said Ordinances, within the period of three months from the date specified in such notice, such land would be deemed the property of the Crown, and dealt with on account of the Crown (*vide* Notice No. 3,019):

And whereas (1) Andrias Wickrama Gunaratna of Siyarapitiya, (2) Don Davith Abeywickrama Wijesekara of Ginnaliya, (3) Charles William Sepala Ratnayaka of Bengamuwa, (4) Dona Johanna Jayawardana Ekanayaka Hamine of Siyarapitiya made claim thereto, and I, John George Fraser, Special Officer appointed under section 28 of the said Ordinances, made due inquiry into such claim, I, with the consent of His Excellency the Governor, do hereby admit the claim of the said claimants to the said land, as more fully described herein below, under section 4, sub-section (1), of the said Ordinances.

Description of the Lands referred to.

The following lot situated in the village of Siyambalamure, in the West Giruwa pattu of the Hambantota District, in the Southern Province, as described in the annexed certified tracing :—

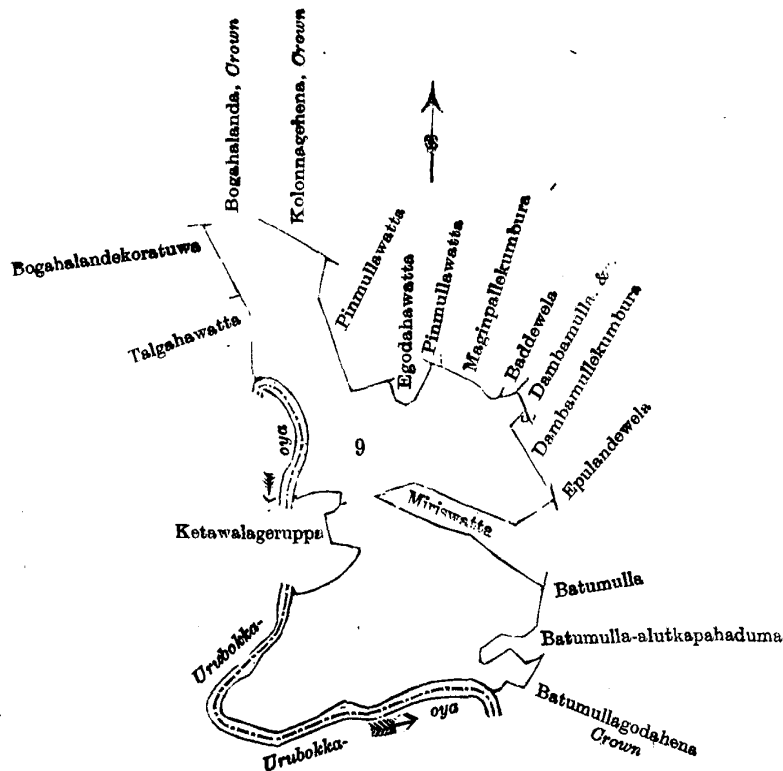
Preliminary plan 198.

Lot.	Name of Land.	Extent.
		A. R. P.
9	Miriswattehena, Paluwatta, Egodawattehena	16 3 32

and bounded as follows : on the north by Bogahalanda declared to be the property of Crown under the Waste Lands Ordinances, Kolonnagehena declared to be the property of the Crown under the Waste Lands Ordinances, Pinnullewatta claimed by Jayawira Radage Babappuwa, Egodawatta claimed by Jayawira Radage Juwanisa, Pinnullewatta claimed by Jayawira Radage Babappuwa, Maginpallekumbura granted on certificate of quiet possession, Baddewela granted on certificate of quiet possession, on the east by Dambamulla, &c., (private), Dambamullekumbura granted on certificate of quiet possession, Epulundiwela granted on certificate of quiet possession, Miriswatta claimed by Ginnaliye Heen Mahatmaya, Batumulla claimed by Jayawira Radage Babanisa, Batumullealutkapahaduma granted on certificate of quiet possession, Batumullegodahena declared to be the property of the Crown under the Waste Lands Ordinances ; on the south by Batumullegodahena declared to be the property of the Crown under the Waste Lands Ordinances, the Urubokka-oya ; on the west by the Urubokka-oya, Ketawalageruppa claimed by Andrayas Pinidiya, the Urubokka-oya, Talgahawatta claimed by Don Cornelis Munasinhe Dissanayaka, Vidane Arachchi, Bogahalandekoratuwa sold by Crown.

December 16, 1908.

J. G. FRASER,
Special Officer.



Scale of 8 Chains to an Inch.

Situation : Siyambalamure village in West Giruwa pattu of Hambantota District.

Preliminary plan 198.

Lot.	Name of Land.	Extent.
		A. R. P.
9	Miriswattehena, Paluwatta, Egodawattehena	16 3 32

Field sheet O 15
8-16

Surveyor-General's Office,
Colombo, February 25, 1908.
Hambantota S. O. 262

J. B. M. RIDOUT,
for Surveyor-General.

**Order under Section 4, Sub-section (1), of "The Waste Lands Ordinances of 1897, 1899, 1900, and 1903,"
admitting Land to be Private Property.**

In the matter of the land commonly called or known as Kappitaralagewewa, situate in the village of Dedduwawala, in the West Giruwa pattu of the Hambantota District, in the Southern Province, and of "The Waste Lands Ordinances of 1897, 1899, 1900, and 1903."

WHEREAS in pursuance of section 1 of the said Ordinances it was duly notified on July 24, 1908, that if no claim to the land commonly called or known as Kappitaralagewewa, situate in the village of Dedduwawala, in the West Giruwa pattu of the Hambantota District, in the Southern Province, containing in extent 1 acre 1 rood and 14 perches, and shown as lot 173 in preliminary plan No. 306 and in the annexed certified tracing therefrom, was made to Howard Orme Fox, Special Officer appointed under section 28 of the said Ordinances, within the period of three months from the date specified in such notice, such land would be deemed the property of the Crown, and dealt with on account of the Crown (*vide* Notice No. 3,123):

And whereas (1) Don Johanis Ekanayaka Appuhamy and (2) Don Cornelia Singanetti Appuhamy made claim thereto, and I, Howard Orme Fox, Special Officer appointed under section 28 of the said Ordinances, made due inquiry into such claim I do hereby admit the claim of the said claimants to the said land, as more fully described herein below, under section 4, sub-section (1), of the said Ordinances.

Description of the Land referred to.

The following lot situated in the village of Dedduwawala, in the West Giruwa pattu of the Hambantota District, in the Southern Province, as described in the annexed certified tracing:—

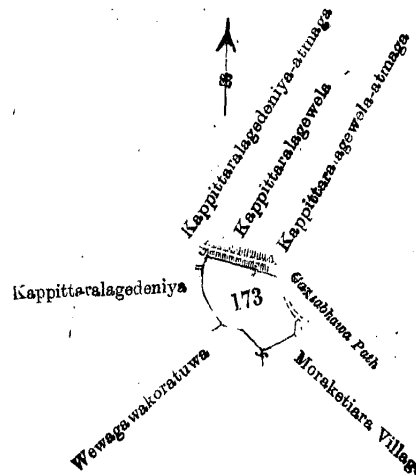
Preliminary plan 306.

Lot.	Name of Land.	Extent.	
		A.	R. P.
173	Kappitaralagewewa	1	1 14

and bounded as follows: on the north by Kappitaralagedeniya-atnaga claimed by Singanichchi Don David Appuhamy and others; Kappitaralagewela claimed by ditto, Kappitaralagewela-atnaga claimed by ditto; on the east by a Gansabhawa path, the village limit of Moraketiara; on the south by the village limit of Moraketiara, Wewagawakoratuwa claimed by Singanichchi Don David Appuhamy and others; on the west by Kappitaralagedeniya claimed by Singanichchi Don David Appuhamy and others; Kappitaralagedeniya-atnaga claimed by ditto.

December 14, 1908.

H. O. Fox,
Special Officer.



Scale of 8 Chains to an Inch.

Situation: Dedduwawala village in Giruwa Pattu West of Hambantota District.

Preliminary plan 306.

Lot.	Name of Land.	Extent.	
		A.	R. P.
173	Kappitaralagewewa	1	1 14

Field sheet P ²¹
17—25

Surveyor-General's Office,
Colombo, May 13, 1908.
Hambantota S. O. 263

P. D. WARREN,
Surveyor-General.

Order under Section 4, Sub-section (1), of "The Waste Lands Ordinances of 1897, 1899, 1900, and 1903."

In the matter of the land commonly called or known as Hinnarangahahena, Katuwanagewatthena Berawayagehena, situate in the village of Weledegoda, in the West Giruwa pattu of the Hambantota District, in the Southern Province, and of "The Waste Lands Ordinances of 1897, 1899, 1900, and 1903."

WHEREAS in pursuance of section 1 of the said Ordinances it was duly declared and notified on October 18, 1907, that if no claim to the land commonly called or known as Hinnarangahahena, Katuwanagewatthena, Berawayagehena, situate in the village of Weledegoda, in the West Giruwa pattu of the Hambantota District, in the Southern Province, containing in extent 11 acres and 12 perches, and shown as lot 5 in preliminary plan No. 216, was made to John George Fraser, Special Officer appointed under section 28 of the said Ordinances, within the period of three months from the date specified in the said notice, such land would be deemed the property of the Crown and dealt with on account of the Crown (*vide* Notice No. 2,872):

And whereas Wijesiri Kankanadurage Pingirisa, Vel-Duraya, made claim thereto, and I, John George Fraser, Special Officer appointed under section 28 of the said Ordinances, made due inquiry into such claim, and whereas I and the said claimant have, with consent of His Excellency the Governor, come to an agreement in writing concerning the said land, under section 4, sub-section (1), of the said Ordinances, whereby it was ordered in pursuance of the agreement afore-mentioned, that the said claimant should pay to the Assistant Government Agent at Hambantota, a sum of rupees Fifteen only (Rs. 15), before July 28, 1908, as purchase amount for the western 1 acre of the said land, and whereas it was further agreed that in default of the said payment being duly made that the claim of the said claimant to the said western 1 acre of the said land shall be considered to have been withdrawn, and that the said land shall be declared to be the property of the Crown; and whereas the said amount has not been paid by the said claimant, the said land is hereby declared to be the property of the Crown.

Description of the Land referred to.

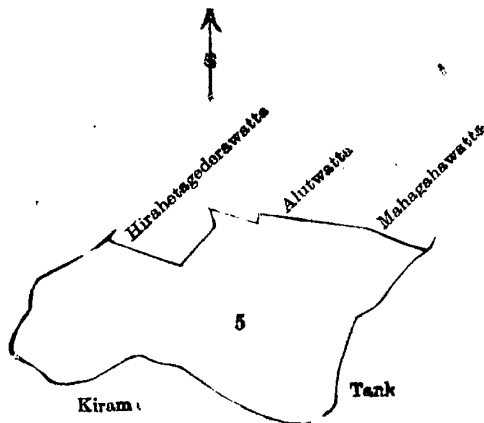
The following lot situated in the village of Weledegoda, in the West Giruwa pattu of the Hambantota District, in the Southern Province, as described in the annexed certified tracing:—

Preliminary plan 216.

Lot.	Name of Land.	Extent.		
		A.	B.	P.
5	Hinnarangahahena, Katuwanagewatthena, Berawayagehena	11	0	12

and bounded as follows: on the north by the Kirama tank, Hirahetagedarawatta claimed by Mahadurage Juwe and others, Alutwatta claimed by Wijesiri Kankanadurage Pingirisa and others, Mahagahawatta claimed by ditto; on the east, south, and west by the Kirama tank.

December 12, 1908.

J. G. FRASER,
Special Officer.

Scale of 8 Chains to an Inch.

Situation: Weledegoda village in West Giruwa pattu.

Preliminary plan 216.

Lot.	Name of Land.	Extent.		
		A.	B.	P.
5	Hinnarangahahena, Katuwanagewatthena, Berawayagehena	11	0	12

Field sheet O 15
38—46Surveyor-General's Office,
Colombo, July 11, 1907.
Hambantota S. O. 264J. B. M. RIDOUT,
for Surveyor-General.

**Order under Section 4, Sub-section (1), of "The Waste Lands Ordinances of 1897, 1899, 1900, and 1903,"
declaring Lands to be Crown Property.**

In the matter of the lands commonly called or known as Medalandanda, Siyambalagahawatta, Medduma-arawepitiya, Makulgaha-arawepitiya (P. P. 892/3,101, road reservation), &c., situate in the village of Aiyiwela, in the Medagam pattu korale of the Wellassa division, in the Province of Uva, and of "The Waste Lands Ordinances of 1897, 1899, 1900, and 1903."

WHEREAS in pursuance of section 1 of the said Ordinances it was duly notified on November 8, 1907, that if no claim to the lands commonly called or known as Medalandanda, Siyambalagahawatta, Medduma-arawepitiya, Makulgaha-arawepitiya (P. P. 892/3,101, road reservation), &c., situate in the village of Aiyiwela, in the Medagam pattu korale of the Wellassa division, in the Province of Uva, containing in extent 8 acres and 13 perches, and shown as lots 12, 14, 14a, 14½ in preliminary plan No. 123 and in the annexed certified tracing therefrom, was made to John George Fraser, Special Officer appointed under section 28 of the said Ordinances, within the period of three months from the date specified in such notice, such lands would be deemed the property of the Crown, and dealt with on account of the Crown (*vide* Notice No. 2,889):

And whereas Ambagahawatta Rambandiya of Aiyiwela made claim thereto, and whereas the said claimant has withdrawn his claim to the said lands, I, John George Fraser, Special Officer appointed under section 28 of the said Ordinances, under and by virtue of the powers vested in me in that behalf by section 4 of the said Ordinances, do hereby on December 12, 1908, order and declare under section 4, sub-section (1), of the said Ordinances, that the said lands, as more fully described herein below, are the property of the Crown.

Description of the Lands referred to.

The following lots situate in the village of Aiyiwela, in the Medagam pattu korale of the Wellassa division, in the Province of Uva, as described in the annexed certified tracing:—

Preliminary plan 123.

Lot.	Name of Land.	Extent.		
		A.	R.	P.
12 ..	Medalandanda, Siyambalagahawatta, Medduma-arawepitiya	7	3	14
14 ..	Makulgaha-arawepitiya (P. P. 892/3,101) (road reservation)	0	0	28
14a ..	Makulgaha-arawepitiya (encroachment on road reservation)	0	0	2
14½ ..	Road (P. P. 1,110/F 123)	0	0	9
		<hr/>		
		8	0	13

and bounded as follows: on the north by Batigoda claimed by Sudu Banda Korala, Makulgaha-arawepitiya (encroachment by T. P. 195,218, private), part of T. P. 195,218, Makulgaha-arawepitiya (encroachment by T. P. 195,218, private), part of T. P. 195,218, Makulgaha-arawepitiya (encroachment by T. P. 195,218, private), part of T. P. 195,218, Medawiamuna claimed by Sudu Banda Korala, Aiyiwela (road reservation) acquired by Crown, road acquired by Crown, Aiyiwela (road reservation) acquired by Crown, Aiyiwela claimed by Sudu Banda Korala, part of T. P. 195,218, Makulgaha-arawepitiya (encroachment by T. P. 195,218, private), Makulgaha-arawepitiya, Medawiamuna claimed by Sudu Banda Korala, Mahakumbura claimed by ditto; on the east by Mahakumbura claimed by Sudu Banda Korala, the village limit of Karanemma; on the south by Hela-angahakumbura claimed by Medapitiya Huda, Pahala-angahakumbura claimed by Potubandana pansala; and on the west by Kahatagahakumbura claimed by Ana Abubakker, Migahawaka claimed by ditto, Helamakulagahatenna claimed by Raimath.

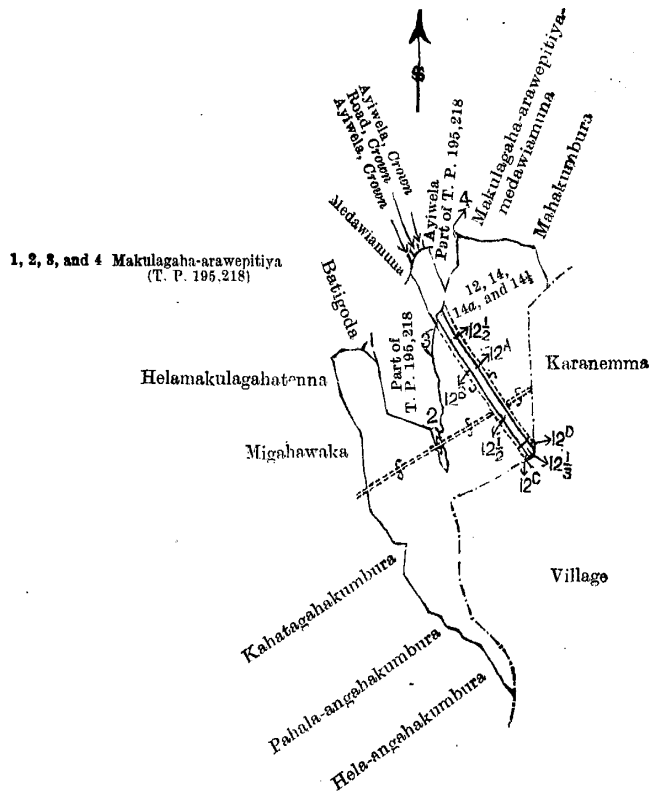
NOTE.—The following lots lying within the above boundaries are excluded from this order, and their aggregate acreage of 1 rood and 38 perches is not included in the acreage of 8 acres and 13 perches given above:—

Preliminary plan 123.

Lot.	Name of Land.	Extent.		
		A.	R.	P.
12a ..	Makulgaha-arawa (part of P. P. 2,030 and part of P. P. 1,110/E 123) ..	0	0	14
12b ..	Do. ..	0	0	12
12c ..	Makulgaha-arawa (part of P. P. 2,030 and part of P. P. 1,110/G 123) ..	0	0	1
12d ..	Do. ..	0	0	2
12½ ..	Road (part of P. P. 2,030 and part of P. P. 1,110/E 123)	0	1	4
12¾ ..	Road (part of P. P. 2,030 and part of P. P. 1,110/G 123)	0	0	5
		<hr/>		
		0	1	38

December 12, 1908.

J. G. FRASER,
Special Officer.



Scale of 8 Chains to an Inch.

Situation : Aiyiwela village in Medagam pattu of Badulla District.

Preliminary plan 123.

Lot.	Name of Land.	Extent. A. R. P.
12	Medalanda, Siyambalagahawatta, Medduma-arawepitiya	7 3 14
14	Makulgaha-arawepitiya (P P. 892/3,101) (road reservation)	0 0 28
14a	Makulgaha-arawepitiya (encroachment on road reservation)	0 0 2
14½	Road (P. P. 1,110/F 123)	0 0 9
		8 0 13

Lots excluded.

12a	Makulgaha-arawa (part of P. P. 2,030 and part of P. P. 1,110/E 123)	0 0 14
12	Do.	0 0 12
12c	Makulgaha-arawa (part of P. P. 2,030 and part of P. P. 1,110/G 123)	0 0 1
12d	Do.	0 0 2
12½	Road (part of P. P. 2,030 and part of P. P. 1,110/E 123)	0 1 4
12¾	Road (part of P. P. 2,030 and part of P. P. 1,110/G 123)	0 0 5
		0 1 38

Field sheet M 38-46

Surveyor-General's Office,
Colombo, November 27, 1908.
Uva S: O. 1,232

J. B. M. RIMOUT,
for Acting Surveyor-General.

Order under Section 4, Sub-section (1), of "The Waste Lands Ordinances of 1897, 1899, 1900, and 1903," admitting Lands to be Private Property.

In the matter of the lands commonly called or known as Talgahamulawatta *alias* Pallelanda, Pallelanda *alias* Pahalawalawwewatt henkella, Dimbigahamedawattchenkella, situate in the village of Kohukumbura, in the Medagam pattu korsale of the Wellassa division, in the Province of Uva, and of "The Waste Lands Ordinances of 1897, 1899, 1900, and 1903."

WHEREAS in pursuance of section 1 of the said Ordinances it was duly notified on January 24, 1908, that if no claim to the lands commonly called or known as Talgahamulawatta *alias* Pallelanda, Pallelanda *alias* Pahalawalawwewattchenkella, Dimbigahamedawattchenkella, situate in the village of Kohukumbura, in the Medagam pattu korsale of the Wellassa division, in the Province of Uva, containing in extent 8 acres 1 rood and 35 perches, and shown as lot 65, 66, 15 in preliminary plan 139, and in the annexed certified tracing therefrom, was made to John Murray Davies, Special Officer appointed under section 28 of the said Ordinances, within the period of three months from the date specified in such notice, such lands would be deemed the property of Crown and dealt with on account of the Crown (*vide* Notice No. 2,924);

And whereas (1) Ranhotibanduralage Mutu Banda Mudiyanse, (2) Kohukumbura Sumangala Urnanse, (3) Kohukumbura Pallegedara Ratnayake nudiyanse, made claim thereto, and John George Fraser, Special Officer appointed under section 28 of the said Ordinances, made due inquiry into such claim and whereas the said 2nd and 3rd claimants have withdrawn their claims to the said lands, I, the aforesaid John Murray Davies, with the consent of His Excellency the Governor, do hereby admit the claim of the said 1st claimant to the said lands, as more fully described herein below, under section 4, sub-section (1), of the said Ordinances.

Description of the Lands referred to.

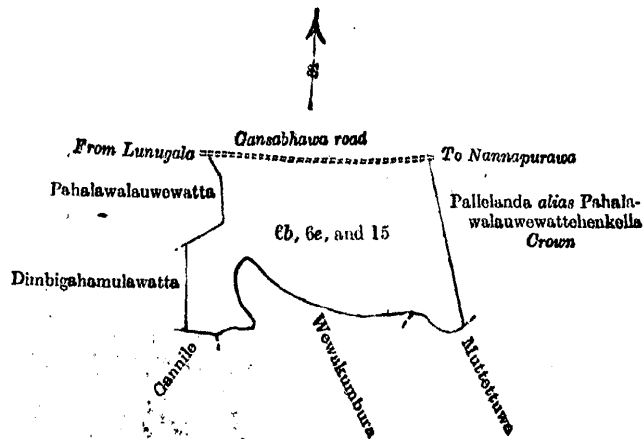
The following lots situate in the village of Kohukumbura, in the Medagam pattu korsale of the Wellassa division, in the Province of Uva, as described in the annexed certified tracing:—

Lot.	Name of Land.		Extent.		
			A.	R.	P.
65 ..	Talgahamulawatta <i>alias</i> Pallelanda	0	2	15
66 ..	Pallelanda <i>alias</i> Pahalawalawwewattchenkella	6	2	15
15 ..	Dimbigahamedawattchenkella	1	1	5
			8 1 35		

and bounded as follows: on the north by the Gansabhawa road from Lunugala to Nannapurawa, on the east by Pallelanda *alias* Pahalawalawwewattchenkella belonging to the Crown; on the south by Muttettuwa claimed by Pallewalawwewattchenkella Sudu Banda, Wewakumbura claimed by Ranhotibanduralage Mutu Banda Mudiyanse, Gannilo claimed by Pallegedara Ratnayake nudiyanse, Mutu Banda, Vel-Vidano; and on the west by Dimbigahamulawatta claimed by Ranhotibanduralage Mutu Banda Mudiyanse, Pahalawalawwewatta claimed by Nannapurawa Kariaporumudiyanse, late Korala.

December 9, 1908.

J. M. DAVIES,
Special Officer.



Scale of 8 Chains to an Inch.

Situation : Kohukumbura village.

Preliminary plan 139.

Lot.	Name of Land.		Extent.		
			A.	R.	P.
6b ..	Talgahamulawatta <i>alias</i> Pallelanda	0	2	15
6c ..	Pallelanda <i>alias</i> Pahalawawawattehenkella	0	2	15
15 ..	Dimbigahamedawattehenkella	1	1	5
			<hr/>		
			8	1	35
			<hr/>		

Field sheet M ³
53—54, 61—62

Surveyor-General's Office,
Colomb. November 20, 1908.

J. B. M. RIDOUT,
for Acting Surveyor-General.

Uva S. O. 1,233

Order under Section 4, Sub-section (1), of "The Waste Lands Ordinances of 1897, 1899, 1900, and 1903,"
admitting Lands to be Private Property.

In the matter of the lands commonly called or known as Kandyapitahena, situate in the village of Kohukumbura, in the Medagam pattu korale of the Wellassa division, in the Province of Uva, and of "The Waste Lands Ordinances of 1897, 1899, 1900, and 1903."

WHEREAS in pursuance of section 1 of the said Ordinances it was duly notified on January 24, 1908, that if no claim to the lands commonly called or known as Kandyapitahena, situate in the village of Kohukumbura, in the Medagam pattu korale of the Wellassa division, in the Province of Uva, containing in extent 4 acres 1 rood and 3 perches, and shown as lot 5e, 6c in preliminary plan 139, and in the annexed certified tracing therefrom, was made to John Murray Davies, Special Officer appointed under section 28 of the said Ordinances, within the period of three months from the date specified in such notice, such lands would be deemed the property of the Crown and dealt with on account of the Crown (*vide* Notice No. 2,924):

And whereas (1) Landewalapahalagedara Ratnayaka Mudiyansele Tissahamy, (2) Landewalapahalagedara Ratnayaka Mudiyansele Delisana, (3) Ranhotibandaralage Mutu Banda Mudiyanse, (4) Kohukumbura Sumangala Unnanse, (5) Kohukumbura Pallegedara:ratnayaka Mudiyansele Mutu Banda made claim thereto, and John George Fraser, Special Officer appointed under section 28 of the said Ordinances, made due inquiry into such claim and whereas the said 1st to 4th claimants have withdrawn their claims to the said lands, I, the aforesaid, John Murray Davies, with the consent of His Excellency the Governor, do hereby admit the claim of the said 5th claimant to the said land, as more fully described herein below, under section 4, sub-section (1), of the said Ordinances.

Description of the Lands referred to.

The following lots situate in the village of Kohukumbura, in the Medagam pattu korale of the Wellassa division, in the Province of Uva, as described in the annexed certified tracing:—

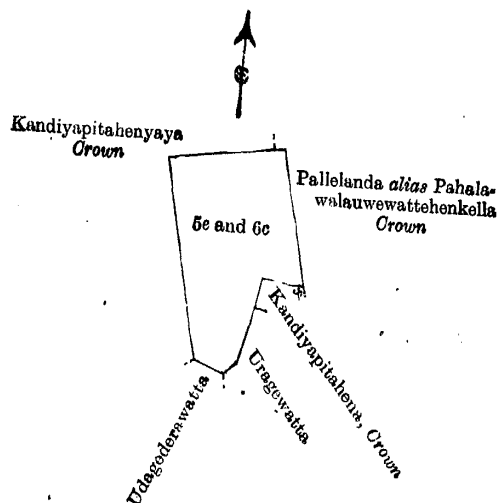
Preliminary plan 139.

Lot.	Name of Land.		Extent.		
			A.	R.	P.
5e ..	Kandyapitahena	4	0	3
6c ..	Do.	0	1	0
			<hr/>		
			4	1	3
			<hr/>		

and bounded as follows: on the north by Kandyapitahenyaya belonging to the Crown, Pallelanda *alias* Pahalawawawattehenkella belonging to the Crown; on the east by Pallelanda *alias* Pahalawawawattehenkella belonging to the Crown; on the south by Kandyapitahena belonging to the Crown, Uragewatta claimed by Ranhotibandaralage Mutu Banda Mudiyanse, Udagedarawatta claimed by Hapuarachchige Don Simon Appahamy; and on the west by Kandyapitahenyaya belonging to the Crown.

[December 9, 1908.

J. M. DAVIES,
Special Officer.



Scale of 8 Chains to an Inch.

Situation: Kohukumbura village.

Preliminary plan 139.

Lot.	Name of Land.	Extent.	
		A.	R. P.
5e ..	Kandiyapitahena ..	4	0 3
6c ..	Do. ..	0	1 0
		<u>4</u>	<u>1 3</u>

Field sheet M ³ 53—54, 61—62

Surveyor-General's Office,
Colombo, November 20, 1908.
Uva S. O. 1,234

J. B. M. RIDOUT,
for Acting Surveyor-General.

**Order under Section 2 of "The Waste Lands Ordinances of 1897, 1899, 1900, and 1903,"
declaring Land to be Crown Property.**

In the matter of the land commonly called or known as Sembukulamamahawela (abandoned encroachment), situate in the village of Sembukulama, in the Nachchatulana of the Ulagalla korale of the Hurulupalata, in the North-Central Province, and of "The Waste Lands Ordinances of 1897, 1899, 1900, and 1903."

THE notice required by section 1 of "The Waste Lands Ordinances of 1897, 1899, 1900, and 1903," having been duly published in manner prescribed by that section in respect of the above-named land (*vide* Notice No. 3,187), and no claim having been made to the said land or to any interest therein within the period of three months from the date specified in the said notice, I, Walter Ernest Wait, Special Officer appointed under section 23 of the said Ordinances, under and by virtue of the powers vested in me in that behalf by section 2 of the said Ordinances, do hereby on December 14, 1908, order and declare that the said land, as more fully described herein below, situate in the village of Sembukulama, in the Nachchatulana of the Ulagalla korale of the Hurulupalata, in the North-Central Province, and shown as lot 6b in preliminary plan No. 406 and in the annexed certified tracing therefrom, containing in extent 3 roods, is the property of the Crown.

Description of the Land referred to.

The following lot situated in the village of Sembukulama, in the Nachchatulana of the Ulagalla korale of the Hurulupalata, in the North-Central Province, as described in the annexed certified tracing:—

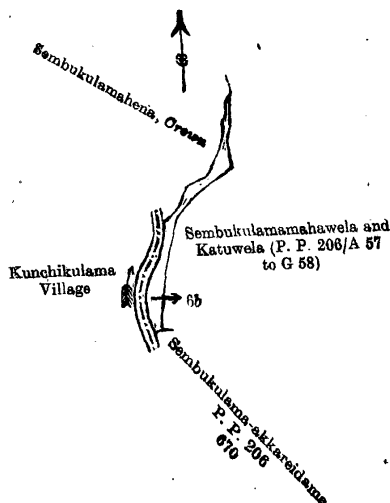
Preliminary plan 406.

Lot.	Name of Land.	Extent.	
		A.	R. P.
6b ..	Sembukulamamahawela (abandoned encroachment) ..	0	3 0

and bounded as follows: on the north by Sembukulamahena declared to be Crown property under the Waste Lands Ordinances; on the east by Sembukulamamahawela and Katuwela (P. P. 206 A 57 to G 58) (private); on the south by Sembukulama-akkareidama (P. P. 206 670) (private); on the west by the village limit of Kunchikulama.

December 14, 1908.

W. E. WAIT,
Special Officer.



Scale of 8 Chains to an Inch.

Situation : Sembukulama village in Ulagalla korale of Anuradhapura District.

Preliminary plan 406.

Lot.	Name of Land.	Extent. A. R. P.
66	Sembukulamamahawela (abandoned encroachment)	0 3 0

Field sheet F 14
8-16

Surveyor-General's Office,
Colombo, June 16, 1908.
Anuradhapura S. O. 575

W. C. S. INGLES,
for Acting Surveyor-General.

**Order under Section 2 of "The Waste Lands Ordinances of 1897, 1899, 1900, and 1903,"
declaring Lands to be Crown Property.**

In the matter of the lands commonly called or known as Kudabolana, Nelunwewa, Gallelitotewatta, Weheralanda, &c., situated in the village of Walawe, in the Magam pattu of the Hambantota District, in the Southern Province, and of "The Waste Lands Ordinances of 1897, 1899, 1900, and 1903."

THE notice required by section 1 of "The Waste Lands Ordinances of 1897, 1899, 1900, and 1903," having been duly published in the manner prescribed by that section in respect of the above-named lands (*vide* Notice No. 3,218), and no claim having been made to the said lands or to any interest therein within the period of three months from the date specified in the said notice, I, Leonard Sidney Woolf, Assistant Government Agent of the Hambantota District, under and by virtue of the powers vested in me in that behalf by section 2 of the said Ordinances, do hereby on January 11, 1909, order and declare that the said lands, as more fully described herein below, situated in the village of Walawe, in the Magam pattu of the Hambantota District, in the Southern Province, and shown as lots 37, 29, 30, 6, 8, 36, 34, 8½, and 1a in preliminary plan No. 61, and lot 9,959 in preliminary plan No. 3,978, and lots 15,993, 15,994, 15,999, 16,001, 16,003, 16,005, 16,007, and 16,008 in preliminary plan No. 6,176, and lots 14,404 and 14,406 in preliminary plan No. 5,851, and in the annexed certified tracings therefrom, and containing in extent 48 acres 2 roods and 31 perches, are the property of the Crown.

L. S. WOOLF,
Assistant Government Agent.

Description of the Lands referred to.

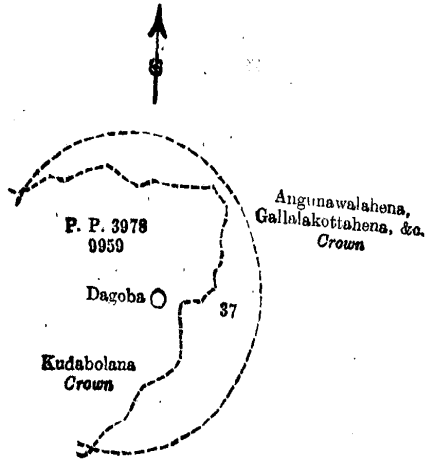
The following lots situated in the village of Walawe, in the Magam pattu of the Hambantota District, in the Southern Province, as described in the annexed certified tracings :—

I.

Preliminary plan 61.

Lot.	Name of Land.	Extent. A. R. P.
37	Kudabolana	4 3 25

and bounded as follows : on the north, east, and south by Angunawalahena, Gallelitotehena, &c., belonging to the Crown ; and on the west by lot 9,959 in preliminary plan 3,978, Kudabolana claimed by the Crown.



Scale of 8 Chains to an Inch.

Situation : Walawe village in Magam pattuwa of Hambantota District.

Preliminary plan 61.

Lot.	Name of Land.	Extent. A. R. P.
* 37	Kudabolana	4 3 25

Field sheet P ¹⁷ 21—29

Surveyor-General's Office,
Colombo, May 23, 1908.

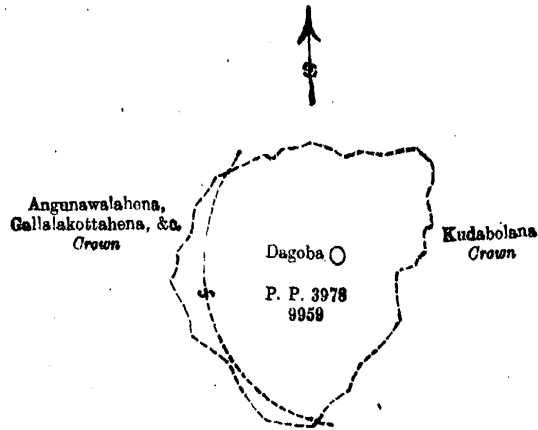
P. D. WARREN,
Surveyor-General.

II.

Preliminary plan 3,978.

Lot.	Name of Land.	Extent. A. R. P.
9959	Kudabolana	11 3 37

and bounded as follows : on the north, east, and south by Kudabolana claimed by the Crown ; and on the west by Angunawalahena, Gallelitotehena, &c., belonging to the Crown.



Scale of 8 Chains to an Inch.

Situation : Walawe village in Magam pattuwa of Hambantota District.

Preliminary plan 3,978.

Lot.	Name of Land.	Extent. A. R. P.
9959	Kudabolana	11 3 37

Field sheet P ¹⁷ 21—29

Surveyor-General's Office,
Colombo, May 23, 1908.


P. D. WARREN,
Surveyor-General.

III.

Preliminary plan 61.

Lot.	Name of Land.	Extent.		
		A.	R.	P.
29	Nelunwewa	0	1	20

and bounded as follows : on the north by T. P. 135,394, lot 2,452 in preliminary plan 1,692, and T. P. 135,395 ; and on the east, south, and west by Nelunwewa (Crown).



Scale of 8 Chains to an Inch.

Situation : Walawe village in Magam pattuwa of Hambantota District.

Preliminary plan 61.

Lot.	Name of Land.	Extent. *		
		A.	R.	P.
29	Nelunwewa	0	1	20

Field sheet P ¹⁷_{21—29}

Surveyor-General's Office,
Colombo, February 12, 1908.

J. B. M. RIBOUT,
for Surveyor-General.

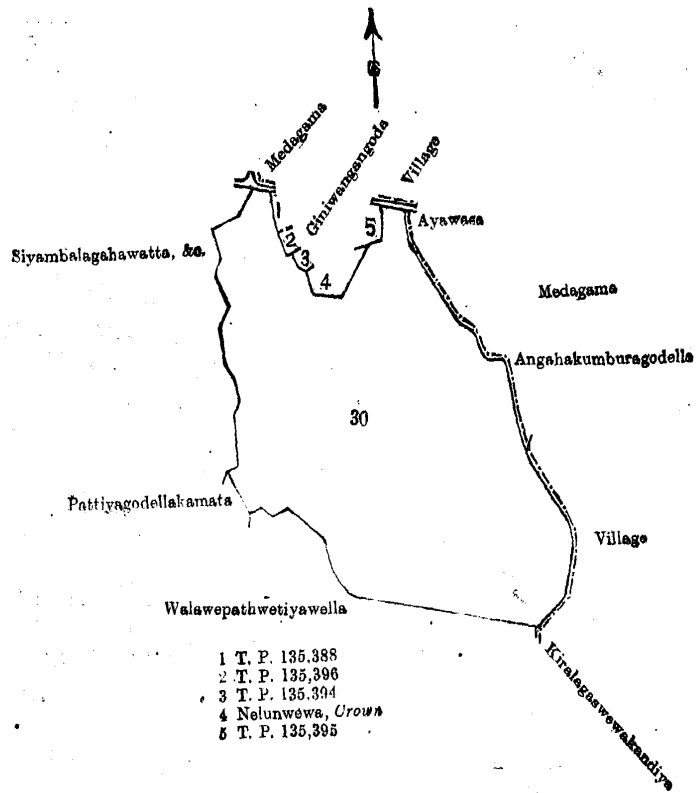
IV.

Preliminary plan 61.

Lot.	Name of Land.	Extent.		
		A.	R.	P.
30	Nelunwewa	24	1	10

and bounded as follows : on the north by T. Ps. 135,388, 135,396, 135,394, Nelunwewa belonging to Crown, and T. P. 135,395 ; on the east by Awasaya claimed by Subhacharatna Unnanse, Angahakumburagodella claimed by Dontuwa and others, and the village boundary of Medagama ; south by Kiralagaswewekandiya ; and on the west by Pathwetiyevela claimed by G. G. Don Appu and others, Pattigodellakamata claimed by S. R. H. G. Odris Gamaya, and Siyambalagahawatta, &c., claimed by Gamage Dontuwa and others.

[For Tracing see page 152.]



Scale of 8 Chains to an Inch.

Situation : Walawe village in Magam pattuwa of Hambantota District.

Preliminary plan 61.

Lot.	Name of Land.	Extent.	
		A.	R. P.
30	Nelunwewa	24	1 10

Field sheet P¹⁷₂₁₋₂₉

Surveyor-General's Office,
Colombo, February 12, 1908.

J. B. M. RIDOUT,
for Surveyor-General.

V.

Preliminary plan 61.

Lot.	Name of Land.	Extent.	
		A.	R. P.
1a	Gallelitotewatta, &c.	2	2 15

Preliminary plan 6,176.

15993	Weheralanda	1	0 10
15994	Do.	0	2 28
		4	1 13

and bounded as follows : on the north by T. Ps. 165,719, 197,083, and 197,090 ; on the east by T. Ps. 197,092, 207,041, 207,044, 207,045, 207,211, and 207,213 ; on the south by Pansalawattalanda, &c., belonging to Crown ; and on the west by T. Ps. 207,212, 207,043, and 207,042, and Walawe-ganga.

Situation: Walawe village in Magam pattu of Hambantota District.

Lot.	Name of Land.	Preliminary plan 61.	
		Extent.	A. R. P.
1a	Gallelitotewatta, &c.	2	2 15
Preliminary plan 6,176.			
15993	Weheralanda	1	0 10
15994	Do.	0	2 28
		4	1 13

Surveyor-General's Office,
Colombo, July 30, 1908.

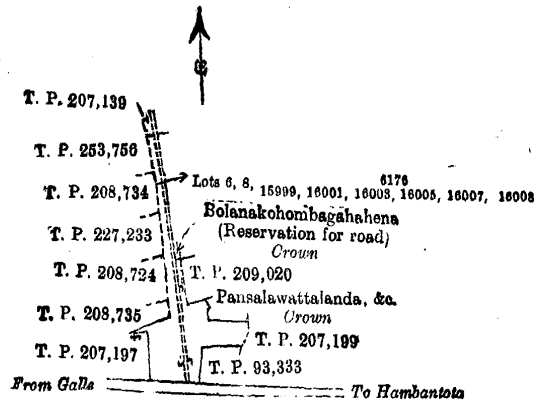
Field sheet P 17
21—29

J. B. M. RIDOUT,
for Acting Surveyor-General.

VI.

Lot.	Name of Land.	Preliminary plan 61.	
		Extent.	A. R. P.
6	Ambalangodella	0	1 25
8	Do.	0	2 20
Preliminary plan 6,176.			
15999	Kaviratnagamage Takada's garden	0	0 5
16001	Babajain Doole's garden	0	0 10
16003	Dehigahawatta or Jayawardena Arachchige Hendrisa's garden	0	0 5
16005	Don Christian Sabapathi Ranhoti's garden or Hinakugahawatta	0	0 15
16007	Kongahawatta or Don Abaran Jayawardena Constable Arachehi's garden	0	0 4
16008	Polwattagalage Opusa's garden	0	0 12
		1	1 16

and bounded as follows: on the north by Bolanakohombagahahena belonging to Crown; on the east by T. P. 209,020, Pansalawattalanda, &c., belonging to Crown, and T. P. 207,199 and 93,333; on the south by high road; and on the west by T. Ps. 207,197, 208,735, 208,724, 227,233, 208,734, 253,756, and 207,139.



Scale of 8 Chains to an Inch.

Situation: Walawe village in Magam pattu of Hambantota District.

Lot.	Name of Land.	Preliminary plan 61.	
		Extent.	A. R. P.
6	Ambalangodella	0	1 25
8	Do.	0	2 20
Preliminary plan 6,176.			
15999	Kaviratnagamage Takada's garden	0	0 5
16001	Babajain Doole's garden	0	0 10
16003	Dehigahawatta or Jayawardena Arachchige Hendrisa's garden	0	0 5
16005	Don Christian Sabapathi Ranhoti's garden or Hinakugahawatta	0	0 15
16007	Kongahawatta or Don Abaran Jayawardena Constable Arachchi's garden	0	0 4
16008	Polwattagalage Opusa's garden	0	0 12
		1	1 16

Surveyor-General's Office,
Colombo, July 30, 1908.

Field sheet P 17
21—29

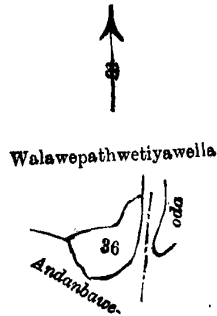
J. B. M. RIDOUT,
for Acting Surveyor-General.

VII.

Preliminary plan 61.

Lot.	Name of Land.	Extent.		
		A.	R.	P.
36	Kirillagahawella	0	3	0

and bounded as follows : on the north by Walawepathwetiawella belonging to G. G. Don Appu and others ; and on the east, south, and west by Andanbaweode.



Scale of 8 Chains to an Inch.

Situation : Walawe village in Magam pattu of Hambantota District.

Preliminary plan 61.

Lot.	Name of Land.	Extent.		
		A.	R.	P.
36	Kirillagahawella	0	3	0

Field sheet P ¹⁷ 21—29

Surveyor-General's Office,
Colombo, July 30, 1908.

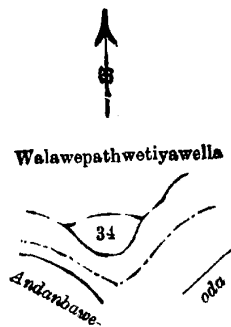
J. B. M. RIDOUT,
for Acting Surveyor-General.

VIII.

Preliminary plan 61.

Lot.	Name of Land.	Extent.		
		A.	R.	P.
34	Kirillagahawella	0	1	22

and bounded as follows : on the north by Walawepathwetiawella belonging to G. G. Don Appu and others ; and on the east, south, and west by Andanbaweode.



Scale of 8 Chains to an Inch.

Situation : Walawe village in Magam pattu of Hambantota District.

Preliminary plan 61.

Lot.	Name of Land.	Extent.		
		A.	R.	P.
34	Kirillagahawella	0	1	22

Field sheet P ¹⁷ 21—29

Surveyor-General's Office,
Colombo, July 30, 1908.


J. B. M. RIDOUT,
for Acting Surveyor-General.

IX.

Preliminary plan 61.

Lot.	Name of Land.	Extent. A. R. P.
8½	Digganellawala	0 0 15

and bounded as follows : on the north and east by Medagama village boundary ; and on the south and west by Angunawelahena, Gallelitotehena, &c., belonging to Crown.



Scale of 8 Chains to an Inch.

Situation : Walawe village in Magam pattuwa of Hambantota District.

Preliminary plan 61.

Lot.	Name of Land.	Extent. A. R. P.
8½	Digganellawala	0 0 15

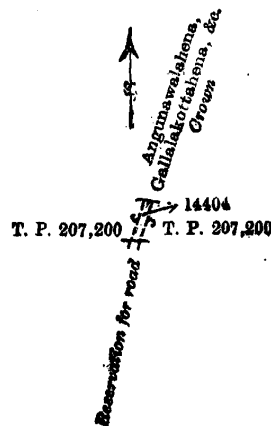
Field sheet P 17
21—29Surveyor-General's Office,
Colombo, July 30, 1908.J. B. M. RIDOUT,
for Acting Surveyor-General.

X.

Preliminary plan 5,851.

Lot.	Name of Land.	Extent. A. R. P.
14404	Reservation for road to Beragama	0 0 8

and bounded as follows : on the north by Angunawelahena, Gallelitotehena, &c., belonging to Crown ; on the east by T. P. 207,200 ; on the south by reservation for road ; and on the west by T. P. 207,200.



Scale of 8 Chains to an Inch.

Situation : Walawe village in Magam pattu of Hambantota District.

Preliminary plan 5,851.

Lot.	Name of Land.	Extent. A. R. P.
14404	Reservation for road to Beragama	0 0 8

Field sheet P 17
21—29Surveyor-General's Office,
Colombo, July 30, 1908.J. B. M. RIDOUT,
for Acting Surveyor-General.

XI.

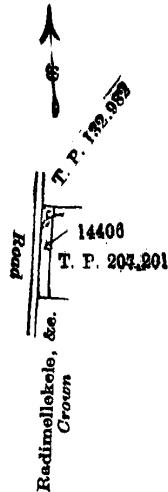
Preliminary plan 5,851.

Lot.	Name of Land.	Extent. A. R. P.
14406	Palamagawawatta	0-0 25

and bounded as follows: on the north by T. P. 132,982; on the east by T. P. 207,201; on the south by Rodimellekele belonging to Crown; and on the west by minor road from Wanduruppe to Koggalla.

3,218

January 11, 1909.

L. S. WOOLF,
Assistant Government Agent.

Scale of 8 Chains to an Inch.

Situation: Walawe village in Magam pattu of Hambantota District.

Preliminary plan 5,851.

Lot.	Name of Land.	Extent. A. R. P.
14406	Palamagawawatta	0 0 25

Field sheet P¹⁷₂₁₋₂₉Surveyor-General's Office,
Colombo, July 30, 1908.J. B. M. RIDOUT,
for Acting Surveyor-General.**PRELIMINARY NOTICES.****Notice under "The Waste Lands Ordinances of 1897, 1899, 1900, and 1903."**

TAKE notice that unless within three months from February 12, 1909, the persons, if any, who claim any interest in the lands hereinafter mentioned or in any one or more of such lands make claim in person or in writing to the said lands or any of them or to some interest therein to F. Lewis, Esq., Special Officer appointed under section 28 of "The Waste Lands Ordinances, 1897, 1899, 1900, and 1903," at his office at Fort, Colombo:

Such Special Officer, in pursuance of the powers vested in him by the said Ordinances, will declare by writing under his hand that the said lands or such of them, as to which no claim has been made, are the property of the Crown.

FREDERICK LEWIS,
Special Officer.

Description of the Lands referred to.

The following lots situated in the village of Galwewa, in the East Giruwaipattu of the Hambantota District, in the Southern Province, as described in the annexed certified tracing:—

Preliminary plan 424.

Lot.	Name of Land.	Extent.		
		A.	R.	P.
1	Mahawewa	62	2	27
1a	Do.	1	0	0
1b	Do.	1	0	32
1c	Do.	0	1	17
3	Oluwalahena, Karawgahawalahenyaya, Galwewahenyaya	84	0	28
4	Galwewehenarehenyaya, Welagawayaya, Welagawayayekella, Galgodayaya, Karawgahawalahenyaya, Wewgilmehena, Kihiriyagahahena	168	0	6
4a	Kohombagaswewa	0	3	7
5	Galwewa	1	3	36
6	Do.	9	0	11
7	Do.	1	3	12
		331	0	16

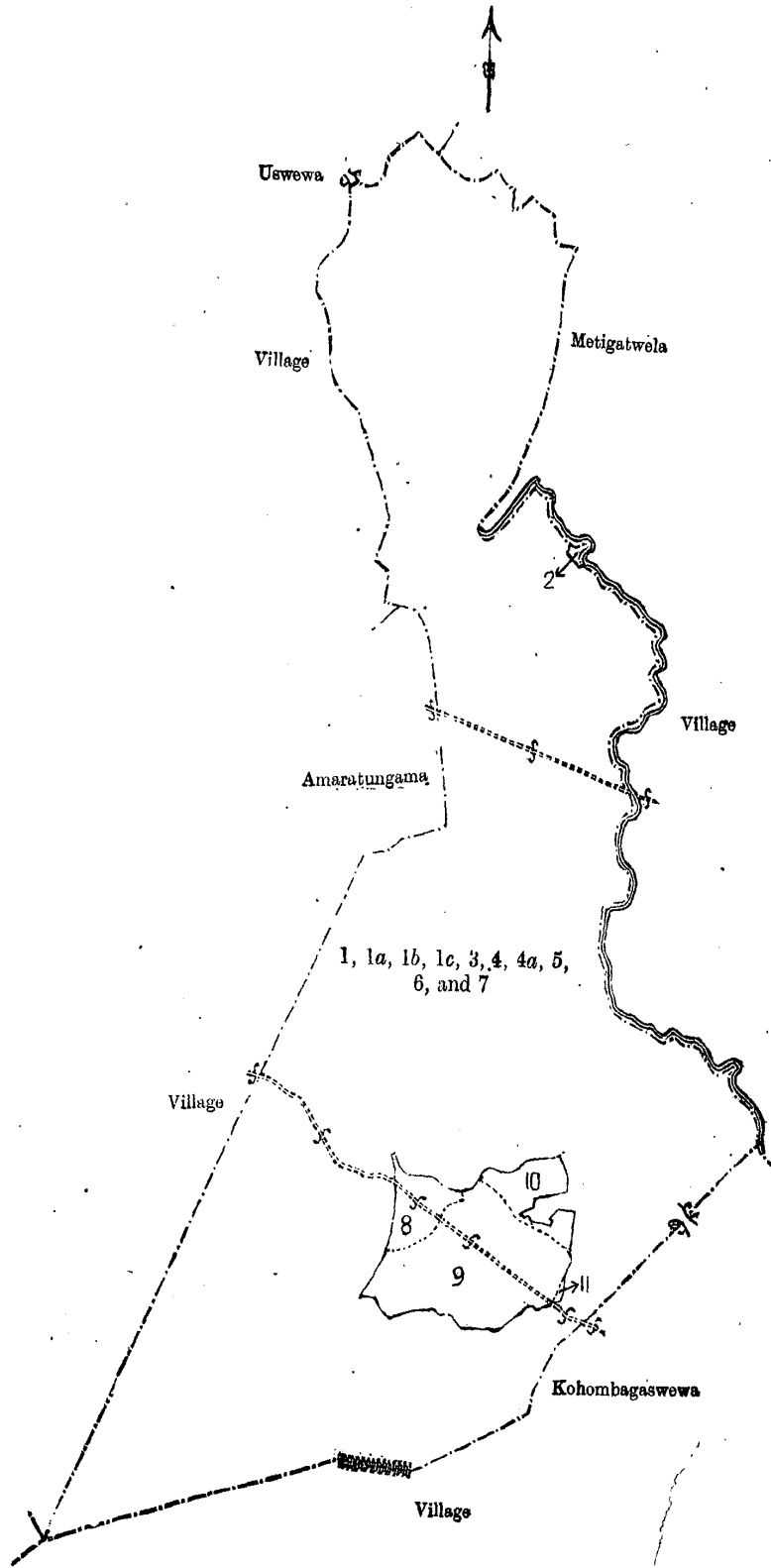
and bounded as follows: on the north by the village limit of Uswewa, the village limit of Metigatwela; on the east by the village limit of Metigatwela; on the south by the village limit of Kohombagaswewa; on the west by the village limit of Amaratungama, the village limit of Uswewa.

NOTE.—The following lots lying within the above boundaries are excluded from this notice, and their aggregate acreage of 22 acres 3 roods and 38 perches is not included in the acreage of 331 acres and 16 perches given above:—

Preliminary plan 424.

Lot.	Name of Land.	Extent.		
		A.	R.	P.
2	Kachchigalarewatta	0	1	34
8	Galwewa-alutwela	2	3	34
9	Galwewawela	16	0	0
10	Galwewa-alutwela	3	1	38
11	Galwela	0	0	12
		22	3	38

[For Tracing see page 159.]



Scale of 16 Chains to an Inch.

Situation : Galwewa village in Giruwa Pattu East of Hambantota District.

Preliminary plan 424.

Lot.	Name of Land.	Extent.	
		A.	R. P.
1 ..	Mahawewa	62	2 27
1a ..	Do.	1	0 0
1b ..	Do.	1	0 32
1c ..	Do.	0	1 17
3 ..	Oluwalahena, Karawgahawalahenyaya, Galwewahenyaya	84	0 28
4 ..	Galwewehenarehenyaya, Welagawayaya, Welagawayayekella, Galgodayaya, Karawgahawalahenyaya, Wewgilmehena, Kihiriyagahahena	168	0 6
4a ..	Kohombagaswewa	0	3 7
5 ..	Galwewa	1	3 36
6 ..	Do.	9	0 11
7 ..	Do.	1	3 12
		331	0 16
<i>Lots excluded.</i>			
2 ..	Kachohigalarewatta	0	1 34
8 ..	Galwewa-alutwela	2	3 34
9 ..	Galwewawela	16	0 0
10 ..	Galwewa-alutwela	3	1 38
11 ..	Galwela	0	0 12
		22	3 38

Surveyor-General's Office,
Colombo, December 9, 1908.
3,326

Field sheets P ¹¹ 23-31 & P ¹¹ 39-47

J. B. M. RIDOUT,
for Acting Surveyor-General.
Hambantota S. O. 12-1909

Notice under "The Waste Lands Ordinances of 1897, 1899, 1900, and 1903."

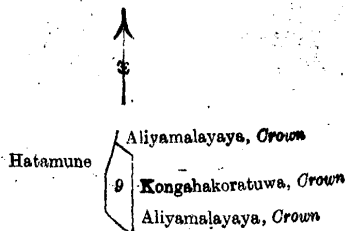
TAKE notice that unless within three months from February 12, 1909, the persons, if any, who claim any interest in the land hereinafter mentioned make claim in person or in writing to the said land or to some interest therein to J. M. Davies, Esq., Special Officer appointed under section 28 of "The Waste Lands Ordinances, 1897, 1899, 1900, and 1903," at his office at Fort, Colombo :

Such Special Officer, in pursuance of the powers vested in him by the said Ordinances, will declare by writing under his hand that the said land, to which no claim has been made, is the property of the Crown.

J. M. DAVIES,
Special Officer.

Description of the Land referred to.

The land commonly called or known as Kongahakoratuwa, situate in the village of Andupelena, in the West Giruwa pattu of the Hambantota District, in the Southern Province, containing in extent 1 rood and 35 perches, shown as lot 9 in preliminary plan No. 331 and in the annexed certified tracing therefrom, and bounded as follows : on the north by Aliyamalayaya declared to be Crown property under the Waste Lands Ordinances ; on the east by Kongahakoratuwa declared to be Crown property under the Waste Lands Ordinances, Aliyamalayaya declared to be Crown property under the Waste Lands Ordinances ; on the south and west by Hatamune claimed by Sinna Lebbe Pakir Saibu.



Scale of 8 Chains to an Inch.

Situation : Andupelena village in West Giruwa pattu of Hambantota District.

Preliminary plan 331.

Lot.	Name of Land.	Extent.	
		A.	R. P.
9 ..	Kongahakoratuwa	0	1 35

Surveyor-General's Office,
Colombo, January 15, 1909.
3,327

Field sheet P ¹⁶ 22-30

J. B. M. RIDOUT,
for Acting Surveyor-General.
Hambantota S. O. 13-1909

Notice under "The Waste Lands Ordinances of 1897, 1899, 1900, and 1903."

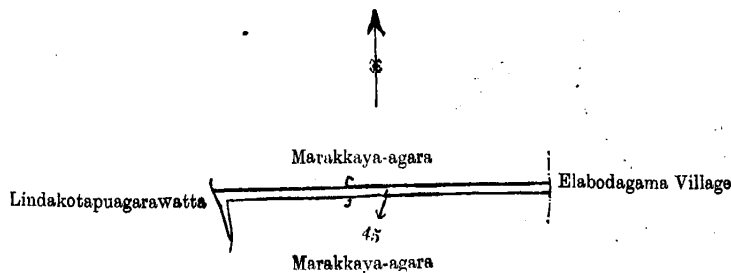
TAKE notice that unless within three months from February 12, 1909, the persons, if any, who claim any interest in the land hereinafter mentioned make claim in person or in writing to the said land or to some interest therein to N. A. Hampton, Esq., Special Officer appointed under section 28 of "The Waste Lands Ordinances, 1897, 1899, 1900, and 1903," at his office at Fort, Colombo :

Such Special Officer, in pursuance of the powers vested in him by the said Ordinances, will declare by writing under his hand that the land, to which no claim has been made, is the property of the Crown.

N. A. HAMPTON,
Special Officer.

Description of the Land referred to.

The land commonly called or known as Marakkaya-agara (road reservation), situated in the village of Galayaya of the Meda Pattu Korale West of the Katugampola hatpattu of the Kurunegala District, in the North-Western Province, and containing in extent 2 roods and 1½ perch, shown as lot 45 in preliminary plan 314 and in the annexed certified tracing therefrom, and bounded as follows: on the north by Marakkaya-agara claimed by Mrs. Obeysekere; on the east by the village limit of Elabodagama; on the south by Marakkaya-agara claimed by Mrs. Obeysekere; on the west by Lindakotapuagarawatta claimed by P. M. Herathamy and others.



Scale of 8 Chains to an Inch.

Situation: Galayaya village in Meda Pattu Korale West of Kurunegala District.

Preliminary plan 314.

Lot.	Name of Land.	Extent. A. R. P.
45	Marakkaya-agara (road reservation)	0 2 1½

Field sheets I 17
52 and I 17
53

Surveyor-General's Office,
Colombo, January 15, 1909.

3,328

J. B. M. RIDOUT,
for Acting Surveyor-General.

Kurunegala S. O. 7 - 1909

Notice under "The Waste Lands Ordinances of 1897, 1899, 1900, and 1903."

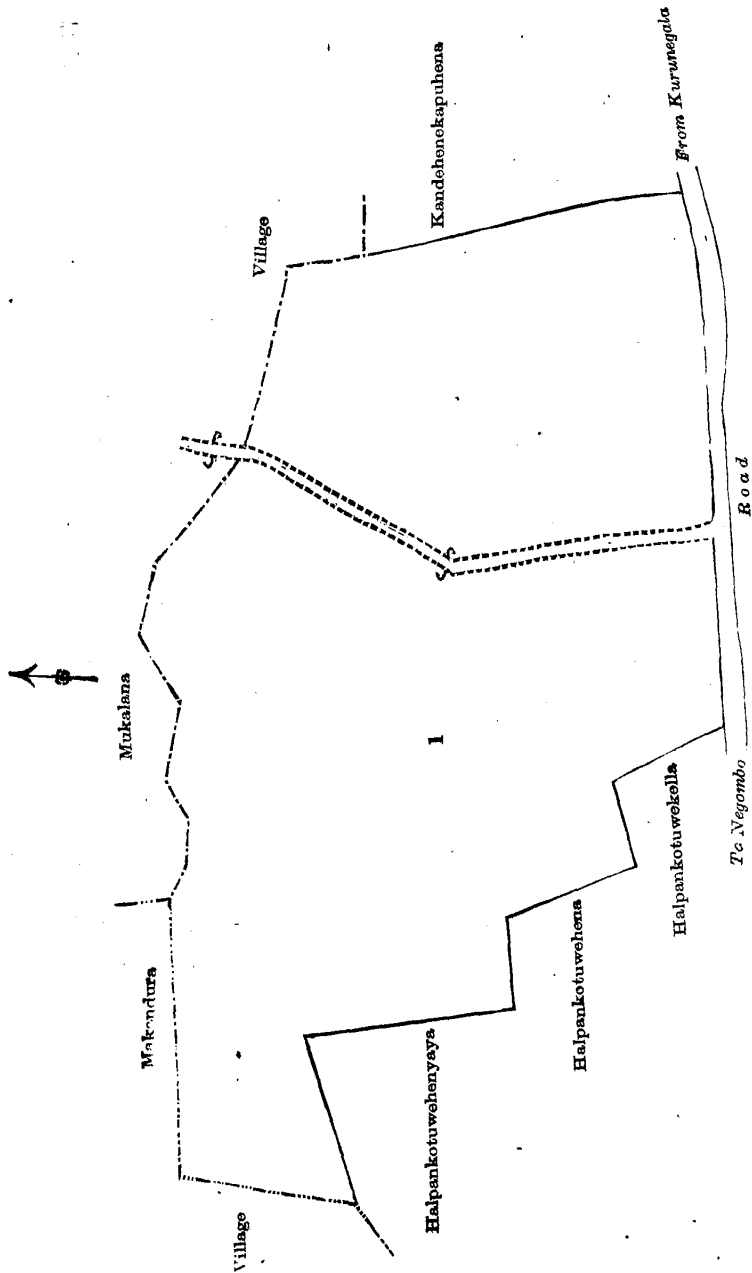
TAKE notice that unless within three months from February 12, 1909, the persons, if any, who claim any interest in the land hereinafter mentioned make claim in person or in writing to the said land or to some interest therein to N. A. Hampton, Esq., Special Officer appointed under section 28 of "The Waste Lands Ordinances, 1897, 1899, 1900, and 1903," at his office at Fort, Colombo :

Such Special Officer, in pursuance of the powers vested in him by the said Ordinances, will declare by writing under his hand that the land, to which no claim has been made, is the property of the Crown.

N. A. HAMPTON,
Special Officer.

Description of the Land referred to.

The land commonly called or known as Dikkele, situate in the village of Pallama, in the Meda Pattu Korale West of the Katugampola hatpattu of the Kurunegala District, in the North-Western Province, containing in extent 22 acres 3 roods and 14½ perches, shown as lot 1 in preliminary plan No. 313 and in the annexed certified tracing therefrom; and bounded as follows: on the north by the village limit of Makandura, the village limit of Mukalana; on the east by the village limit of Mukalana, Kandehenekapuhena claimed by P. Punchedi Appuhamy; on the south by the road from Kurunegala to Negombo; on the west by Halpankotuwekella claimed by R. Pabilimahamy, Halpankotuwehena claimed by R. John Perera, Halpankotuwehenyaya claimed by M. Peter Sinno and others, the village limit of Makandura.



Scale of 4 Chains to an Inch.

Situation : Pallama village in Meda Pattu Korale West of Kurunegala District.

Preliminary plan 313.

Lot.	Name of Land.	Extent.	
		A.	R. P.
1	Dikkele	22	3 14 1/2

Field sheet I 17
60

Surveyor-General's Office,
Colombo, December 22, 1908.
3,329

J. B. M. RIDOUT,
for Acting Surveyor-General,
Kurunegala S. O. 8—1909

Notice under "The Waste Lands Ordinances of 1897, 1899, 1900, and 1903."

TAKE notice that unless within three months from February 12, 1909, the persons, if any, who claim any interest in the lands hereinafter mentioned or in any one or more of such lands make claim in person or in writing to the said lands or any of them or to some interest therein to H. C. Toller, Esq., Special Officer appointed under section 28 of "The Waste Lands Ordinances of 1897, 1899, 1900, and 1903," at his office at Fort, Colombo :

Such Special Officer, in pursuance of the powers vested in him by the said Ordinances, will declare by writing under his hand that the said lands, or such of them as to which no claim has been made, is the property of the Crown.

H. C. TOLLER,
Special Officer.

Description of the Lands referred to.

The following lots situated in the village of Welauda, in the Meda pattu korale of the Katugampola hatpattu of the Kurunegala District, in the the North-Western Province, as described in the annexed certified tracings :—

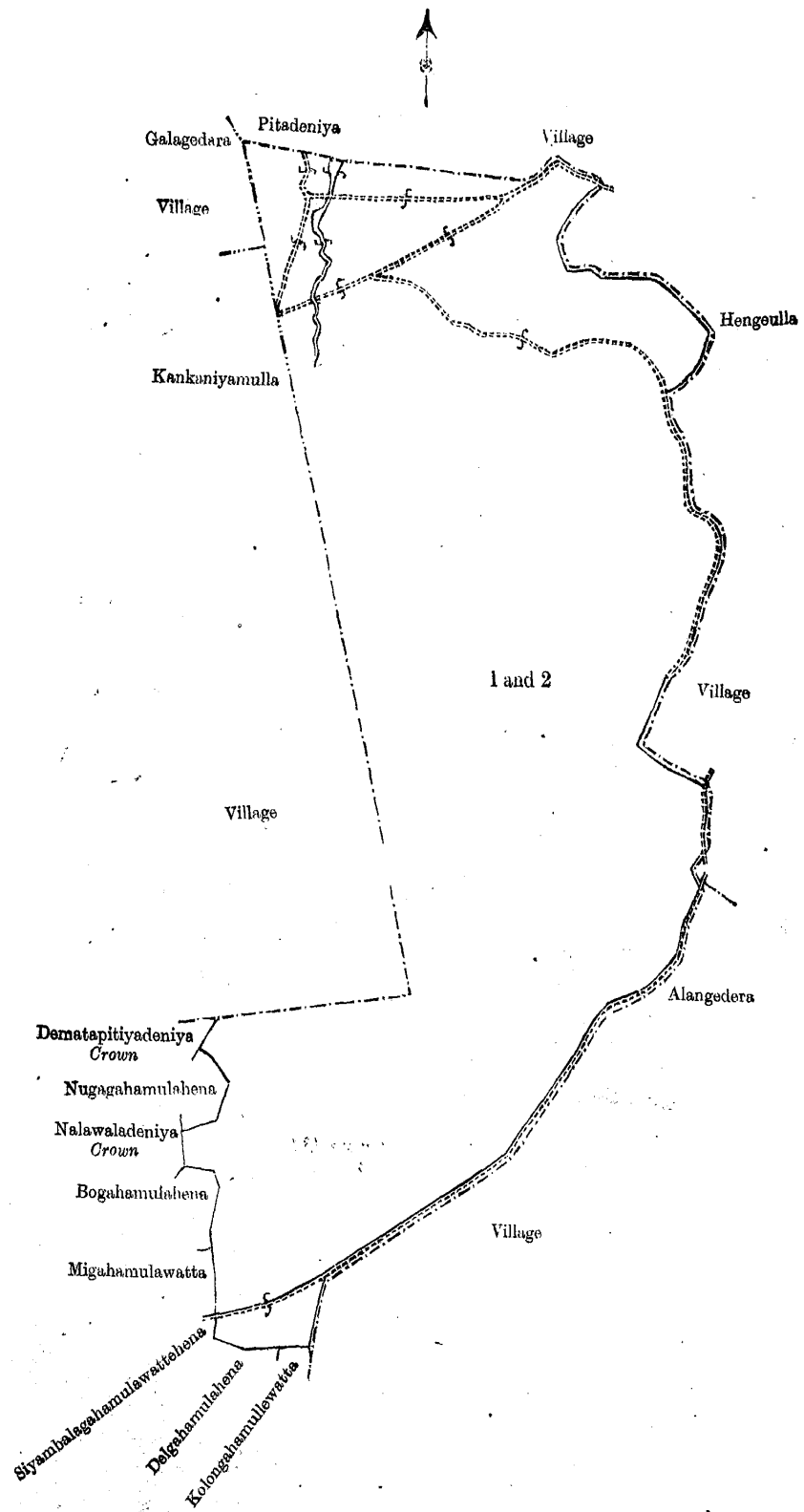
I.

Preliminary plan 327.

Lot.	Name of Land.	Extent.		
		A.	R.	P.
1	Pambayapotudeniya.	11	1	17
2	Dummalapitiamukalana <i>alias</i> Welaudamukalana	346	0	36
		357	2	13

and bounded as follows: on the north by the village limit of Pitadeniya; on the east by the village limit of Hengeulla, the village limit of Alawgedara; on the south by the village limit of Alawgedara, Kolongahamullewatta claimed by Punchi Menika, Delgahamulahena claimed by Menikhamy and others, Siyambalagahamulawattehena claimed by Wimalahamy Arachchi; on the west by Siyambalagahamulawattehena claimed by Wiralohamy Arachchi; Migahamulawatta claimed by Guneratetana; Bogahamulahena claimed by Kirimenika and others; Nalawattadeniya claimed by the Crown; Nugagahamulahena claimed by Gunerathami and others, Dematapitiyadeniya claimed by the Crown, the village limit of Kankaniyamulla, the village limit of Galagedara.

[For Tracing see page 164.]



Scale of 16 Chains to an Inch.

Situation: Wellauda village in Katugampola Meda pattu of Kurunegala District.

Preliminary plan 327.

Lot.	Name of Land.	Extent.	
		A.	R. P.
1 ..	Pambayapotudeniya ..	11	1 17
2 ..	Dummalapitiyamukalana <i>alias</i> Welaudamukalana ..	346	0 36
		357	2 13

Field sheets I_{5-6, 13-14} & I_{21-22, 29-30} ¹⁷ ¹⁷

Surveyor-General's Office,
Colombo, December 22, 1908.

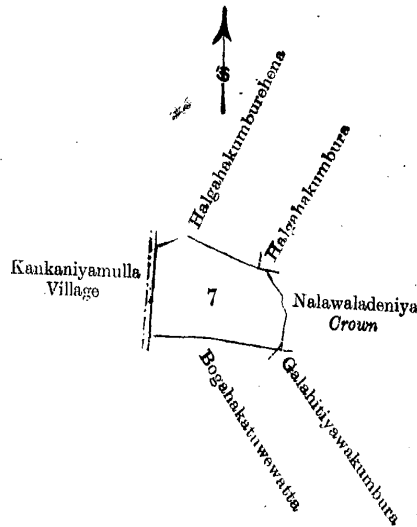
J. B. M. RIDOUT,
for Acting Surveyor-General.

II.

Preliminary plan 327.

Lot.	Name of Land.	Extent.	
		A.	R. P.
7 ..	Nalawalapillewa (burial ground) ..	2	2 11

and bounded as follows: on the north by Halgahakumburehena claimed by Kirimenika and others; Halgahakumbura claimed by ditto; on the east by Nalawaladeniya claimed by the Crown; on the south by Galahitiyawakumbura claimed by Kirimenika and others; Bogahakatuwewatta claimed by Kirimenika and others; on the west by the village limit of Kankaniyamulla.



Scale of 8 Chains to an Inch.

Situation: Wellauda village in Katugampola Meda pattu of Kurunegala District.

Preliminary plan 327.

Lot.	Name of Land.	Extent.	
		A.	R. P.
2 ..	Nalawalapillewa (burial ground) ..	2	2 11

Field sheets I_{5-6, 13-14} & I_{21-22, 29-30} ¹⁷ ¹⁷

Surveyor-General's Office,
Colombo, December 22, 1908.

J. B. M. RIDOUT,
for Acting Surveyor-General.

3,330

Kurunegala S. O. 9—1909

Notice under "The Waste Lands Ordinances of 1897, 1899, 1900, and 1903."

TAKE notice that unless within three months from February 12, 1909, the persons, if any, who claim any interest in the lands hereinafter mentioned or in any one or more of such lands make claim in person or in writing to the said lands or any of them or to some interest therein to H. C. Toller, Esq., Special Officer appointed under section 28 of "The Waste Lands Ordinances of 1897, 1899, 1900, and 1903," at his office at Fort, Colombo :

Such Special Officer, in pursuance of the powers vested in him by the said Ordinances, will declare by writing under his hand that the said lands or such of them, as to which no claim has been made, is the property of the Crown.

H. C. TOLLER,
Special Officer.

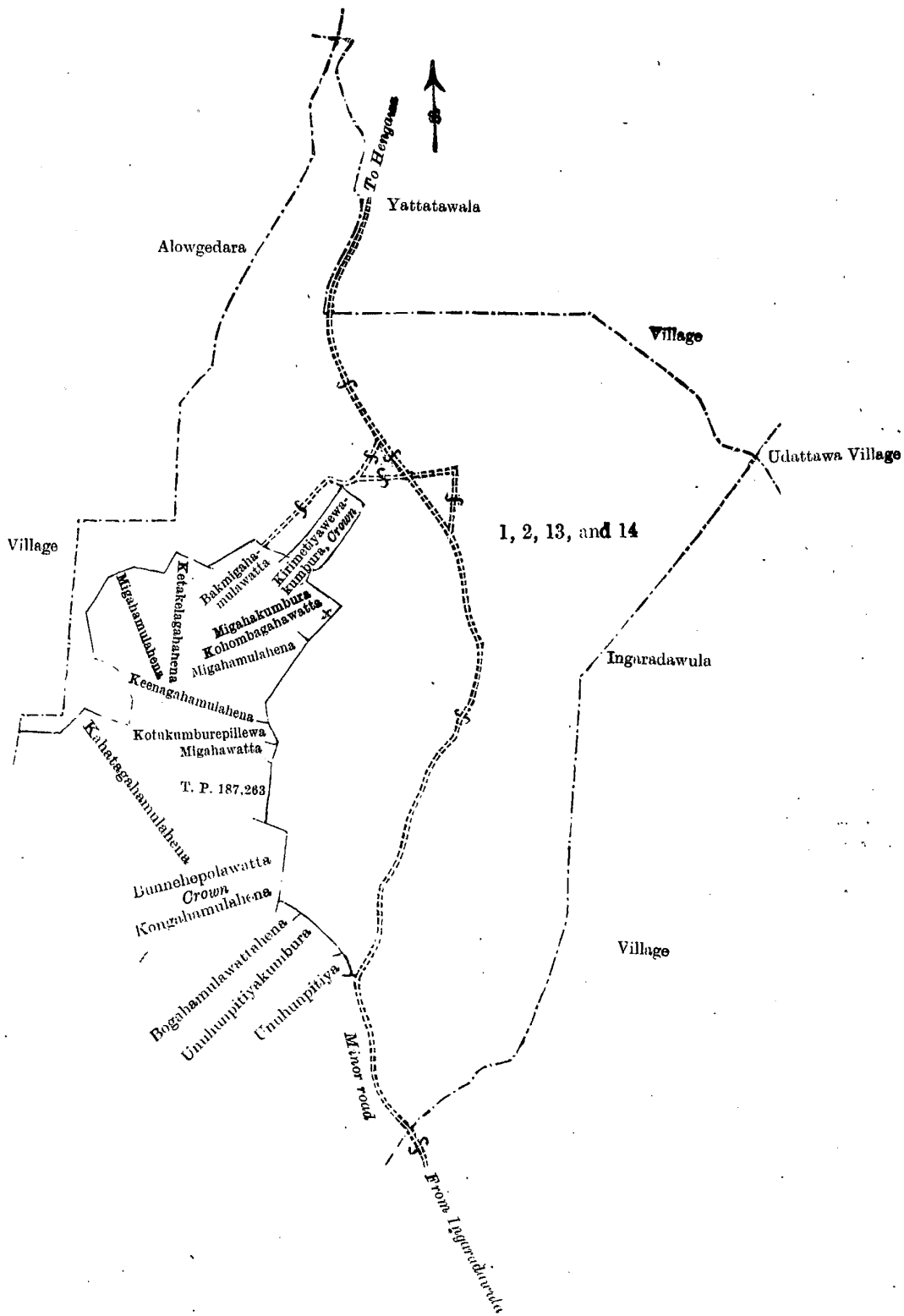
Description of the Lands referred to.

The following lots situated in the village of Telambugamuwa, in the Meda Pattu Korale West of the Katugampola hatpattu of the Kurunegala District, in the North-Western Province, as described in the annexed certified tracing :—

Lot.	Name of Land.	Extent.		
		A.	R.	P.
1	Madawalakelemukalana, Kirimetiye-mukalana, Medi-kelemukalana	302	1	36
2	Kirimetiyaowita	6	1	23
13	Unuhumpitiya	2	3	32
14	Dc.	1	3	30
		<u>313</u>	<u>3</u>	<u>1</u>

and bounded as follows : on the north by the village limit of Yattatawala, the minor road from Hengawa to Ingaradawula, the village limit of Yattatawala ; on the east by the village limit of Ingaradawula ; on the south by the village limit of Ingaradawula, the minor road from Ingaradawula to Hengawa, Unuhumpitiya claimed by Herat Mudiyanse-lage Kaluhamy and the Crown, Unuhumpitiekumbura claimed by ditto and the Crown, Bogahamulawattehena claimed by Herat Mudiyanse-lage Thomis Singho and others, Kongahamulahena claimed by Herat Mudiyanse-lage Punchappuhamy, Bunehepolawatta claimed by the Crown, T. P. 187,263, Migahawatta claimed by Herat Mudiyanse-lage Kiri Banda, Kotukumburepillewa claimed by ditto, Keenagahamulahena claimed by Herat Mudiyanse-lage Punchiappuhamy, Migahamulahena claimed by Herat Mudiyanse-lage Jayatuhamy, Kohombagahawatta claimed by ditto, Migahakumbura claimed by Hengawa pansala, Kirimetiyaowakumbura claimed by the Crown, Baknigahamulawatta claimed by Herat Mudiyanse-lage Kiri Banda, Ketakelagahahena claimed by Herat Mudiyanse-lage Kaluhamy, Migahamulahena claimed by Sinnatamby of Pannala, Kahatagahamulahena claimed by Herat Mudiyanse-lage Kiri Banda ; on the west by the village limit of Alawagedara.

[For Tracing see page 167.]



Scale of 16 Chains to an Inch.

Situation : Telambugamuwa village in Meda Pattu Korale West of Kurunegala District.

Preliminary plan 331.

Lot.	Name of Land.	Extent.	
		A.	R. P.
1	Madawalakelemukalana, Kirimetiye-mukalana, Medi-kelemukalana	302	1 36
2	Kirimetiyaowita	6	1 23
13	Unuhumpitiya	2	3 32
14	Do.	1	3 30
		313	3 1

Surveyor-General's Office,
Colombo, December 15, 1908.

3,331

J. B. M. RIDOUT,
for Acting Surveyor-General.

Kurunegala S. O. 10—1909

Notice under "The Waste Lands Ordinances of 1897, 1899, 1900, and 1903."

TAKE notice that unless within three months from February 12, 1909, the persons, if any, who claim any interest in the lands hereinafter mentioned or in any one or more of such lands or to some interest therein make claim in person or in writing to the said lands or any of them or to some interest therein to J. G. Fraser, Esq., Special Officer appointed under section 28 of "The Waste Lands Ordinances, 1897, 1899, 1900, and 1903," at his office at the Fort, Colombo :

Such Special Officer, in pursuance of the powers vested in him by the said Ordinances, will declare by writing under his hand that the said lands or such of them, as to which no claim has been made, are the property of the Crown.

J. G. FRASER,
Special Officer.

Description of the Lands referred to.

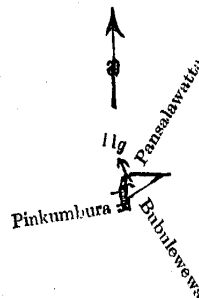
The following lots situated in the village of Tambagala, in the Munnessaram Pattu South of the Pitigal Korale North of the Chilaw District, in the North-Western Province, as described in the annexed certified tracings:—

I.

Preliminary plan 243.

Lot.	Name of Land.	Extent.	
		A.	R. P.
11g	Part of Bubulewewa	0	0 20

and bounded as follows : on the north by Pansalawatta claimed by Tambagala pansala ; on the east and south by Bubulewewa claimed by the Crown ; on the west by Pinkumbura claimed by Sudassi Terunnanse, Pansalawatta claimed by Tambagala pansala.



Scale of 8 Chains to an Inch.

Situation : Tambagala village in Pitigal Korale North of Chilaw District.

Preliminary plan 243.

Lot.	Name of Land.	Extent.	
		A.	R. P.
11g	Part of Bubulewewa	0	0 20

Field sheet I ¹¹
22—30

Surveyor-General's Office,
Colombo, July 6, 1908.

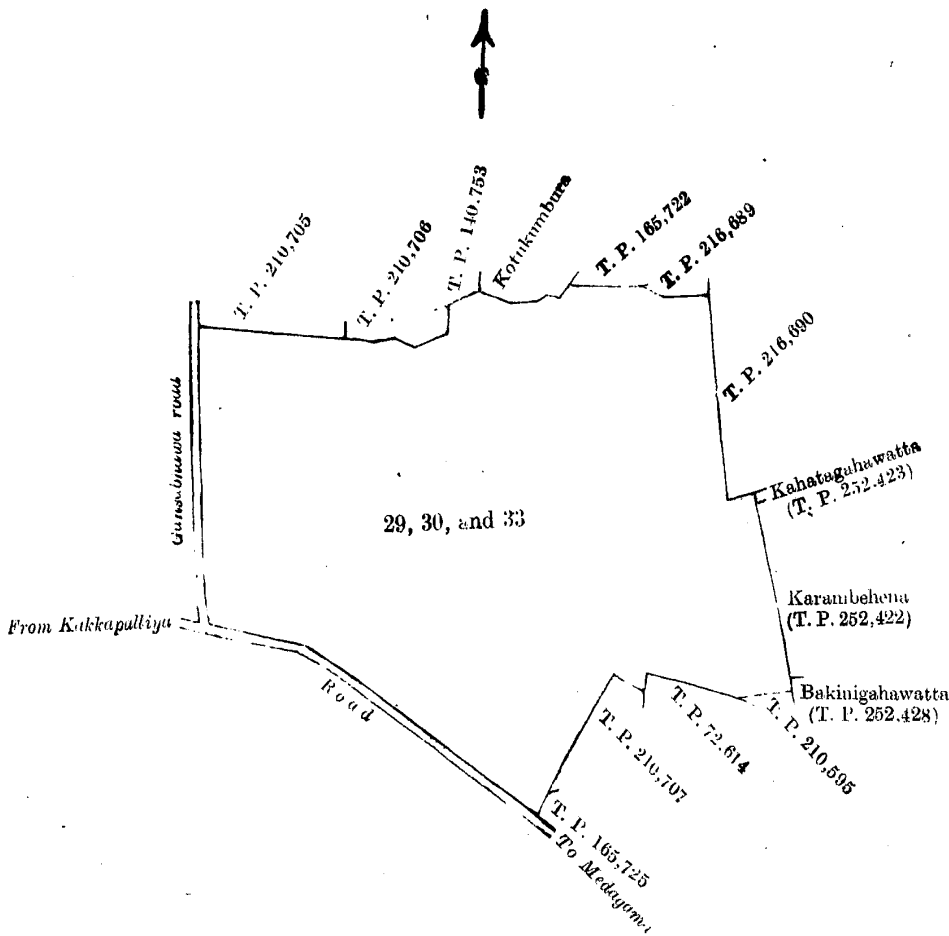
R. S. TEMPLETON,
Acting Surveyor-General.

II.

Preliminary plan 243.

Lot.	Name of Land.		Extent.		
			A.	R.	P.
29	Horagahakele (P. P. 2,639/11,868 and 11,872)	--	42	2	4
30	Horagahakele (P. P. 2,639/11,867) (road reservation)	..	0	2	26
33	Road reservation	..	0	1	30
			<u>43</u>	<u>2</u>	<u>20</u>

and bounded as follows: on the north by T. Ps. 210,075, 210,706, and 140,753, Kotukumbura claimed by Hettiachchi Mudiyanseage Bandihamy, Police Officer, and others, T. Ps. 165,722 and 216,689; on the east by T. P. 216,690, Kahatagahawatta (T. P. 252,423), Karambehena (T. P. 252,422), Bakinigahawatta (T. P. 252,428); on the south by T. Ps. 210,595, 72,614, 210,707, and 165,725, the road from Medagama to Kakkapalliya; on the west by a Gansabhawa road.



Scale of 8 Chains to an Inch.

Situation: Tambagala village in Pitigal Korale North of Chilaw District.

Preliminary plan 243.

Lot.	Name of Land.		Extent.		
			A.	R.	P.
29	Horagahakele (P. P. 2,639/11,868 and 11,872)	..	42	2	4
30	Horagahakele (P. P. 2,639/11,867) (road reservation)	..	0	2	26
33	Road reservation	..	0	1	30
			<u>43</u>	<u>2</u>	<u>20</u>

Field sheet I 11
22-30

Surveyor-General's Office.
Colombo, July 8, 1908.

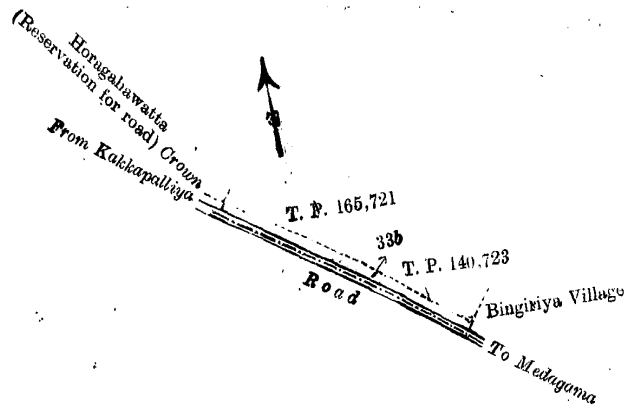
R. S. TEMPLETON,
Acting Surveyor-General.

III.

Preliminary plan 243.

Lot.	Name of Land.	Extent. A. R. P.
33b	.. Reservation for road ..	0 1 20

and bounded as follows : on the north by Horagahawatta (reservation for road) claimed by the Crown, T.P's. 165,721 and 140,723 ; on the east by the village limit of Bingiriya ; on the south and west by the road from Medagama to Kakkapalliya.



Scale of 8 Chains to an Inch.

Situation : Tambagala village in Pitigal Korale North of Chilaw District.

Preliminary plan 243.

Lot.	Name of Land.	Extent. A. R. P.
33b	.. Reservation for road ..	0 1 20

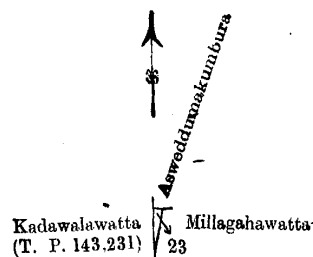
Field sheet I ¹¹ 22—30Surveyor-General's Office,
Colombo, July 6, 1908.R. S. TEMPLETON,
Acting Surveyor-General.

IV.

Preliminary plan 243.

Lot.	Name of Land.	Extent. A. R. P.
23	.. Gansabhapara ..	0 0 6

and bounded as follows : on the north by Asweddumakumbura claimed by Siriwardana Mudiyansele Sittappu and others ; on the east by Millagahawatta claimed by Siriwardana Mudiyansele Sittappu ; on the south and west by Kadawalawatta (T. P. 143,231).



Scale of 8 Chains to an Inch.

Situation : Tambagala village in Pitigal Korale North of Chilaw District.

Preliminary plan 243.

Lot.	Name of Land.	Extent.	
		A.	R. P.
23	Gansabhapara	0	0 6

Field sheet I ¹¹ 22—30

Surveyor-General's Office,
Colombo, March 23, 1908.

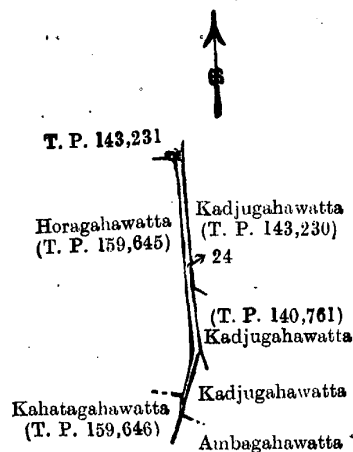
J. B. M. RIDOUT,
for Surveyor-General.

V.

Preliminary plan 243.

Lot.	Name of Land.	Extent.	
		A.	R. P.
24	Gansabhapara	0	0 35

and bounded as follows : on the north by T. P. 143,231 ; on the east by Kajugahawatta (T. P. 143,230), Kajugahawatta (T. P. 140,761) ; on the south by Kajugahawatta claimed by Baronchi Appu and others, Ambagahawatta claimed by Bandappu and others ; on the west by Kahatagahawatta (T. P. 159,646), Horagahawatta (T. P. 159,645).



Scale of 8 Chains to an Inch.

Situation : Tambagala village in Pitigal Korale North of Chilaw District.

Preliminary plan 243.

Lot.	Name of Land.	Extent.	
		A.	R. P.
24	Gansabhapara	0	0 35

Field sheet I ¹¹ 22—30

Surveyor-General's Office,
Colombo, March 23, 1908.

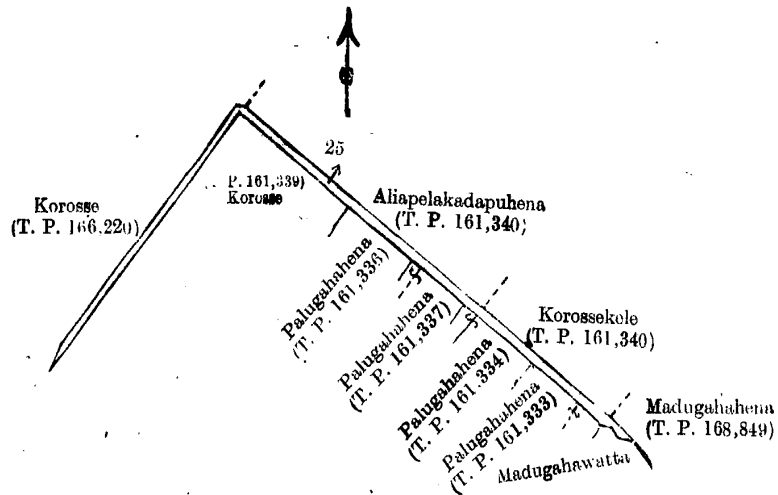
J. B. M. RIDOUT,
for Surveyor-General.

VI.

Preliminary plan 243.

Lot.	Name of Land.	Extent.	
		A.	R. P.
25	Gansabhapara	1	0 16

and bounded as follows : on the north by Korossa claimed by Amarasekera, Aliyapelakadapuhena (T. P. 161,340) ; on the east by Korossekele (T. P. 161,340), Madugahaheña (T. P. 168,849) ; on the south by Madugahawatta claimed by Appuhamy and others, Palugahahena (T. Ps. 161,333, 161,334, 161,337, 161,336), Korossa (T. P. 161,339) ; on the west by Korossa claimed by Amarasekera.



Scale of 8 Chains to an Inch.

Situation: Tambagala village in Pitigal Korale North of Chilaw District.

Preliminary plan 243.

Lot.	Name of Land.	Extent. A. R. P.
25	Gansabhapara	1 0 16

Field sheet I 11
6—14

Surveyor-General's Office,
Colombo, March 23, 1908.

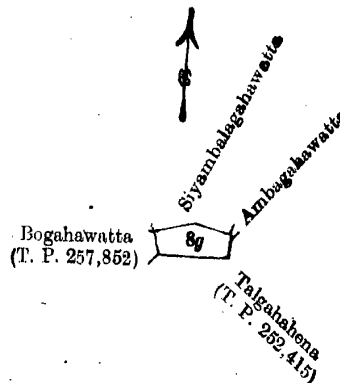
J. B. M. RIDOUT,
for Surveyor-General.

VII.

Preliminary plan 243.

Lot.	Name of Land.	Extent. A. R. P.
8g	Siyambalagahawatta	0 1 30

and bounded as follows: on the north by Siyambalagahawatta claimed by Siriwardene Mudiyansele Maiappu and others; on the east by Ambagahawatta claimed by Hettiachchi Mudiyansele Singhappuhami and others, Talgahahena (T. P. 252,415); on the south by Talgahahena (T. P. 252,415); on the west by Bogahawatta (T. P. 257,852).



Scale of 8 Chains to an Inch.

Situation: Tambagala village in Pitigal Korale North of Chilaw District.

Preliminary plan 243.

Lot.	Name of Land.	Extent. A. R. P.
8g	Siyambalagahawatta	0 1 30

Field sheet I 11
22—30

Surveyor-General's Office,
Colombo, December 19, 1908.
3,332

J. B. M. RIDOUT,
for Acting Surveyor-General.
Chilaw S. O. 1—1909

Notice under "The Waste Lands Ordinances of 1897, 1899, 1900, and 1903."

TAKE notice that unless within three months from February 12, 1909, the persons, if any, who claim any interest in the land hereinafter mentioned make claim in person or in writing to the said land or to some interest therein to W. E. Wait, Esq., Special Officer appointed under section 28 of "The Waste Lands Ordinances, 1897, 1899, 1900, and 1903," at his office at Fort, Colombo:

Such Special Officer, in pursuance of the powers vested in him by the said Ordinances, will declare by writing under his hand that the land, to which no claim has been made, is the property of the Crown.

W. E. WAIT,
Special Officer.

Description of the Land referred to.

The land commonly called or known as Elhenpitiyearawa, situate in the village of Kinnarabowa, in the Medagam pattu korale of the Wellassa division, in the Province of Uva, containing in extent 1 rood and 9 perches, shown as lot 36a in preliminary plan No. 165 and in the annexed certified tracing therefrom, and bounded as follows: on the north by Burutagawahena claimed by Pallewattededara Appuhamy; on the east by the minor road from Medagama to Alupotha; on the south by Alanduwelagawahenyaya claimed by K. R. A. M. Sudu Banda. Korala. Kowilagangoda-arawa claimed by Bokkulkumburapahalagedara Badapissa and others; on the west by Kongahagawahena claimed by Ritigahawattededara Ratnayaka, T. P. 167,027.



Scale of 8 Chains to an Inch.

Situation: Kinnarabowa village in Medagama korale of Badulla District.

Preliminary plan 165.

Lot.	Name of Land.	Extent.
36a	Elhenpitiyearawa	0 1 9

Field sheet M₃₈₋₄₆⁸

Surveyor-General's Office,
Colombo, January 6, 1909.
3,333

J. B. M. RIDOUT,
for Acting Surveyor-General.
Uva S. O. 4—1909

Notice under "The Waste Lands Ordinances of 1897, 1899, 1900, and 1903."

TAKE notice that unless within three months from February 12, 1909, the persons, if any, who claim any interest in the lands hereinafter mentioned or in any one or more of such lands appear before the Assistant Government Agent of the Matara District at the Matara Kachcheri and make claim to the said lands or any of them or to some interest therein:

Such Assistant Government Agent, in pursuance of the powers vested in him by "The Waste Lands Ordinances of 1897, 1899, 1900, and 1903," will declare by writing under his hand that the said lands or such of them, as to which no claim has been made, are the property of the Crown.

W. L. KINDERSLEY,
Assistant Government Agent.

Description of the Lands referred to.

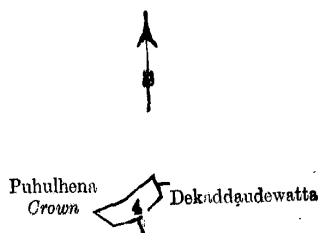
The following lots situated in the village of Bengamtiwa, in the Morawak korale of the Matara District, in the Southern Province, as described in the annexed tracings:—

I.

Preliminary plan 18.

Lot.	Name of Land.	Extent. A. R. P.
4	Nikoladeniya	0 1 10

and bounded as follows: on the north by Puhulhena declared Crown; on the east by Puhulhena declared Crown and Dekatdandewatta claimed by Manamperige Heen Appu and others; on the south by Dekatdandewatta claimed by Manamperige Heen Appu and others and Puhulhena declared Crown; and on the west by Puhulhena declared Crown:



Scale of 8 Chains to an Inch.

Situation: Bengamuwa village in Morawak korale of Matara District.

Preliminary plan 18.

Lot.	Name of Land.	Extent. A. R. P.
4	Nikoladeniya	0 1 10

Field sheet O 15
4-12

Surveyor-General's Office,
Colombo, August 19, 1908.

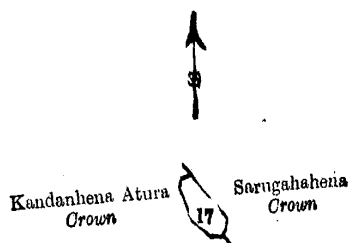
J. B. M. RIDOUT,
for Acting Surveyor-General.

II.

Preliminary plan 18.

Lot.	Name of Land.	Extent. A. R. P.
17	Katuwanayagehenedeniya	0 1 3

and bounded as follows: on the north by Kandanhena-atura declared Crown; on the east by Sarugahahena declared Crown; and on the south and west by Kandanhena-atura declared Crown.



Scale of 8 Chains to an Inch.

Situation: Bengamuwa village in Morawak korale of Matara District.

Preliminary plan 18.

Lot.	Name of Land.	Extent. A. R. P.
17	Katuwanayagehenedeniya	0 1 3

Field sheet O 15
20-28

Surveyor-General's Office,
Colombo, August 19, 1908.

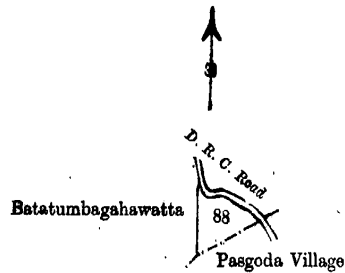
J. B. M. RIDOUT,
for Acting Surveyor-General.

III.

Preliminary plan 18.

Lot.	Name of Land.	Extent. A. R. P.
88	Parakatuwehena	0 1 26

and bounded as follows: on the north and east by the D. R. C. road, on the south by the village limit of Pasgoda; and on the west by Batatumbagahawatta claimed by Karunachchige Asiriya.



Scale of 8 Chains to an Inch.

Situation: Bengamawa village in Morawak korale of Matara District.

Preliminary plan 18.

Lot.	Name of Land.	Extent. A. R. P.
88	Parakatuwehena	0 1 26

Field sheet O¹⁵_{20—28}

Surveyor-General's Office,
Colombo, August 19, 1908.

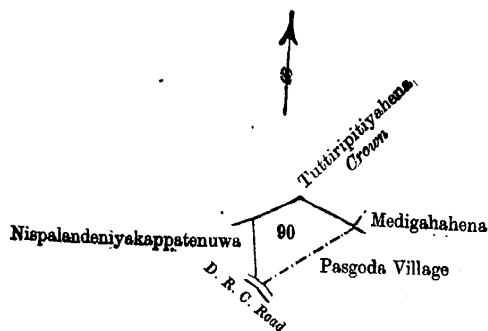
J. B. M. RIDOUT,
for Acting Surveyor-General.

IV.

Preliminary plan 18.

Lot.	Name of Land.	Extent. A. R. P.
90	Nispalandeniya	0 3 36

and bounded as follows: on the north by Tuttripitiyahena declared Crown; on the east by Tuttripitiyahena declared Crown and Medigahahena; on the south by the village limit of Pasgoda and the D. R. C. road; and on the west by Nispalandeniyakapatenuwa claimed by Charles William Ratnayaka.



Scale of 8 Chains to an Inch.

Situation: Bengamuwa village in Morawak korale of Matara District.

Preliminary plan 18.

Lot.	Name of Land.	Extent. A. R. P.
90	Nispalandeniya	0 3 36

Field sheet O¹⁵_{20—28}

Surveyor-General's Office,
Colombo, August 19, 1908.

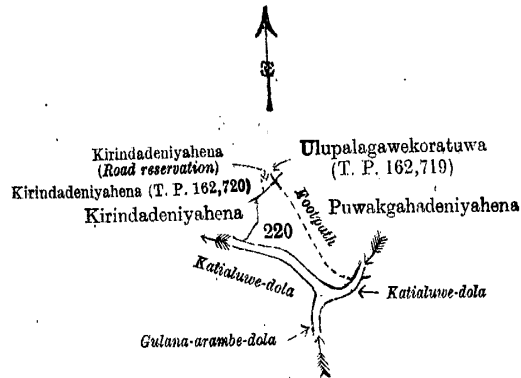
J. B. M. RIDOUT,
for Acting Surveyor-General.

V.

Preliminary plan 18.

Lot.	Name of Land.	Extent. A. R. P.
220	Kirindadeniyahena	0 3 0

and bounded as follows : on the north by Kirindadeniyahena (T. P. 162,720), Kirindadeniyahena road reservation, and Utupalagawakoratuwa (T. P. 162,719) claimed by Kariwilakandegge Appu and others ; on the east by a footpath and Puwakgahadeniyahena claimed by Kariwilakandegge Appu ; on the south by Katialuwedola ; and on the west by Kirindadeniyahena claimed by Mallika Arachchige Arnolis.



Scale of 8 Chains to an Inch.

Situation : Bengamuwa village in Morawak korale of Matara District.

Preliminary plan 18.

Lot.	Name of Land.	Extent. A. R. P.
220	Kirindadeniyahena	0 3 0

Field sheet O 15
4-12Surveyor-General's Office,
Colombo, August 19, 1908.J. B. M. RIDOUT,
for Acting Surveyor-General.

3,334