

# Ceylon Government Gazette.

Published by Authority.

No. 6,295 — FRIDAY, FEBRUARY 19, 1909.

PART I.—General: Minutes, Proclamations, Appointments, and General Government Notifications. | PART III.—Provincial Administration.  
 PART II.—Legal and Judicial. | PART IV.—Land Settlement.  
 PART V.—Mercantile, Marine, Municipal, Local, &c.

*Separate paging is given to each Part in order that it may be filed separately.*

## Part IV.—Land Settlement.

	PAGE	PAGE
Preliminary Notices .. .. .	177	Final Orders .. .. . 195

### PRELIMINARY NOTICES.

#### Notice under "The Waste Lands Ordinances of 1897, 1899, 1900, and 1903."

TAKE notice that unless within three months from February 19, 1909, the persons, if any, who claim any interest in the lands hereinafter mentioned or in any one or more of such lands make claim in person or in writing to the said lands or any of them or to some interest therein to J. M. Davies, Esq., Special Officer appointed under section 28 of "The Waste Lands Ordinances, 1897, 1899, 1900, and 1903," at his office at Fort, Colombo:

Such Special Officer, in pursuance of the powers vested in him by the said Ordinances, will declare by writing under his hand that the said lands or such of them, as to which no claim has been made, are the property of the Crown.

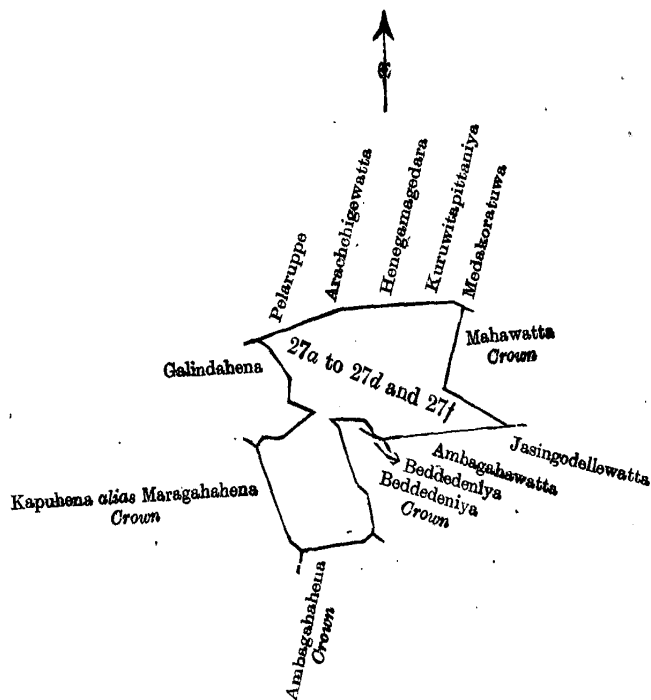
J. M. DAVIES,  
Special Officer.

#### *Description of the Lands referred to.*

The following lots situated in the village of Naradda, in the Kandaboda pattu of the Matara District, in the Southern Province, as described in the annexed certified tracings:—

I.			Preliminary plan 501.			Extent.		
Lot.	Name of Land.					A. R. P.		
27a	..	Pinwatta	..	..	..	0	3	2
27b	..	Ambagahahena	..	..	..	1	2	27
27c	..	Afachchigewatta	..	..	..	0	3	4
27d	..	Kapuhena	..	..	..	1	1	1
27f	..	Pallegehena	..	..	..	2	1	10
						6	3	4

and bounded as follows : on the north by Pelaruppe claimed by Naradda Pansala, Arachchigewatta claimed by Balahamy, wife of R. Don Janis, Henegamagedera claimed by A. Don Bastian and others, Kuruwitapittaniya claimed by Radampolagamage Don Andris and others, Medakoratuwa claimed by ditto ; on the east by Mahawatta claimed by the Crown, Jasingodellawatta claimed by Boralage Don Mathes and others, Ambagahawatta claimed by ditto, Beddedeniya claimed by Ramaherege Don Andris and others, Beddedeniya claimed by the Crown ; on the south by Ambagahahena claimed by the Crown ; on the west by Kapuhena *alias* Maragahahena claimed by the Crown, Galindahena claimed by Gunasekera Ramaherege Don Andris and others.



Scale of 8 Chains to an Inch.

Situation : Naradda village in Kandaboda pattu of Matara District.

Preliminary plan 501.

Lot.	Name of Land.	Extent.		
		A.	R.	P.
27a ...	Pinwatta .. ..	0	3	2
27b ...	Ambagahahena .. ..	1	2	27
27c ..	Arachchigewatta .. ..	0	3	4
27d ..	Kapuhena .. ..	1	1	1
27f ..	Pallegehena .. ..	2	1	10
		<u>6</u>	<u>3</u>	<u>4</u>

Field sheet O 20  
55-63

Surveyor-General's Office,  
Colombo, December 7, 1908.

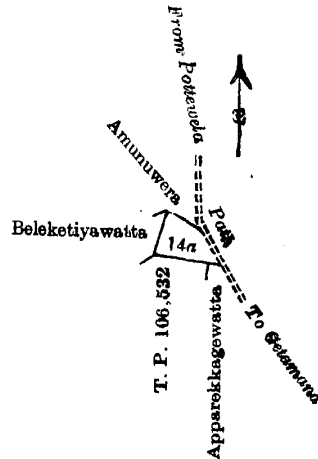
J. B. M. RIDOUT,  
for Acting Surveyor-General.

II.

Preliminary plan 501.

Lot.	Name of Land.	Extent.		
		A.	R.	P.
14a ...	Edandadeniya .. ..	0	1	17

and bounded as follows : on the north by Amunuwera claimed by Naradda Vihare ; on the east by a path from Pottewela to Getamana ; on the south by Apparekkegewatta claimed by Naraddagamage Dingihamy (T. P. 106,532) ; on the west by Beliketiyewatta claimed by Don Davith Ratnayaka.



Scale of 8 Chains to an Inch.

Situation : Naradda village in Kandaboda pattu.

Preliminary plan 501.

Lot.	Name of Land.	Extent.
14a ..	Edandadeniya ..	0 1 17

Field sheet O 20  
55-63

Surveyor-General's Office,  
Colombo, January 28, 1908.

J. B. M. RIDOUT,  
for Surveyor-General.

III.

Preliminary plan 501.

Lot.	Name of Land.	Extent.
17a ..	Millagahadeniya ..	0 0 8
14b ..	Do. ..	0 0 3
		0 0 11

and bounded as follows : on the north and east by Bibulekumbura claimed by Alahatperumage Mathias ; on the south by Bibulekumbura claimed by Alahatperumage Mathias, Apperekkagewatta claimed by Gamage Dona Gimara ; on the west by Apparekkagewatta claimed by Gamage Dona Gimara.



Scale of 8 Chains to an Inch.

Situation : Naradda village in Kandaboda pattu.

Preliminary plan 501.

Lot.	Name of Land.	Extent.
17a ..	Millagahadeniya ..	0 0 8
14b ..	Do. ..	0 0 3
		0 0 11

Field sheet O 20  
55-63

Surveyor-General's Office,  
Colombo, January 28, 1908.

J. B. M. RIDOUT,  
for Surveyor-General.

**Notice under "The Waste Lands Ordinances of 1897, 1899, 1900, and 1903."**

TAKE notice that unless within three months from February 19, 1909, the persons, if any, who claim any interest in the lands hereinafter mentioned or in any one or more of such lands make claim in person or in writing to the said lands or any of them or to some interest therein to J. M. Davies, Esq., Special Officer appointed under section 28 of "The Waste Lands Ordinances of 1897, 1899, 1900, and 1903," at his office at Fort, Colombo :

Such Special Officer, in pursuance of the powers vested in him by the said Ordinances, will declare by writing under his hand that the said lands or such of them, as to which no claim has been made, is the property of the Crown.

J. M. DAVIES,  
Special Officer.

*Description of the Lands referred to.*

The following lots situated in the village of Senapatiya, in the Medagam pattu korale of the Wellassa division, in the Province of Uva, as described in the annexed certified tracings :—

Lot.	Name of Land.	Extent.	
		A.	R. P.
1	Welanehena	9	1 33
3	Katupellehena	18	3 5
11	Kadurugahamulahenyaya, Gurugahamulahena, Mahaburutalanda, Dambagahamulahena, Patinigoda, Kolongahamulahena, Bogahalanda, Pahalabaswatta, Kongahamulahena, Udawatta, Warawatta, Talagahawatta, Serugahamulahena, Egodawattehena, Talagahawattehenyaya, Patanehena, Bogahamulahenyaya, Galagawahena, Dikhenyaya, Pallearawehenyaya, Polpitiyehenyaya, Kotuwewattehena, Galgodahenyaya, Galapitawatta, Kolonlandehena, Bogahamulahena, Gonnagahawatta, Elkotuwemadahena, Rukattanagahawatta, Kongahamulahena, Ellewalahena, Dambemulahena, Welipitiyehena, Walgollewattehenyaya, Welanketiyeiyaya, Okuruwegodahenyaya, Migahapitiyewatta, Migahapitiyehena, Bokkamadahenyaya, Mililagahalandehenyaya, Talabogahalandeyaya, Kebellaketiyeiyehena, Liyangahamulahena	503	0 25
12	Korakahaketiyeimukalana	19	3 0
13	Do.	6	3 4
21	Konhitiawehenyaya	5	3 36
24	Patangigodamukalana	14	3 4
26	Kolonandewewa	4	3 7
27a	Ellewalahena	0	2 12
38	Kandearawa	0	2 12
39	Ketapatana	69	0 17
40	Hondagalamukalana	13	0 21
41	Udatennepatana	5	3 25
		672	3 1

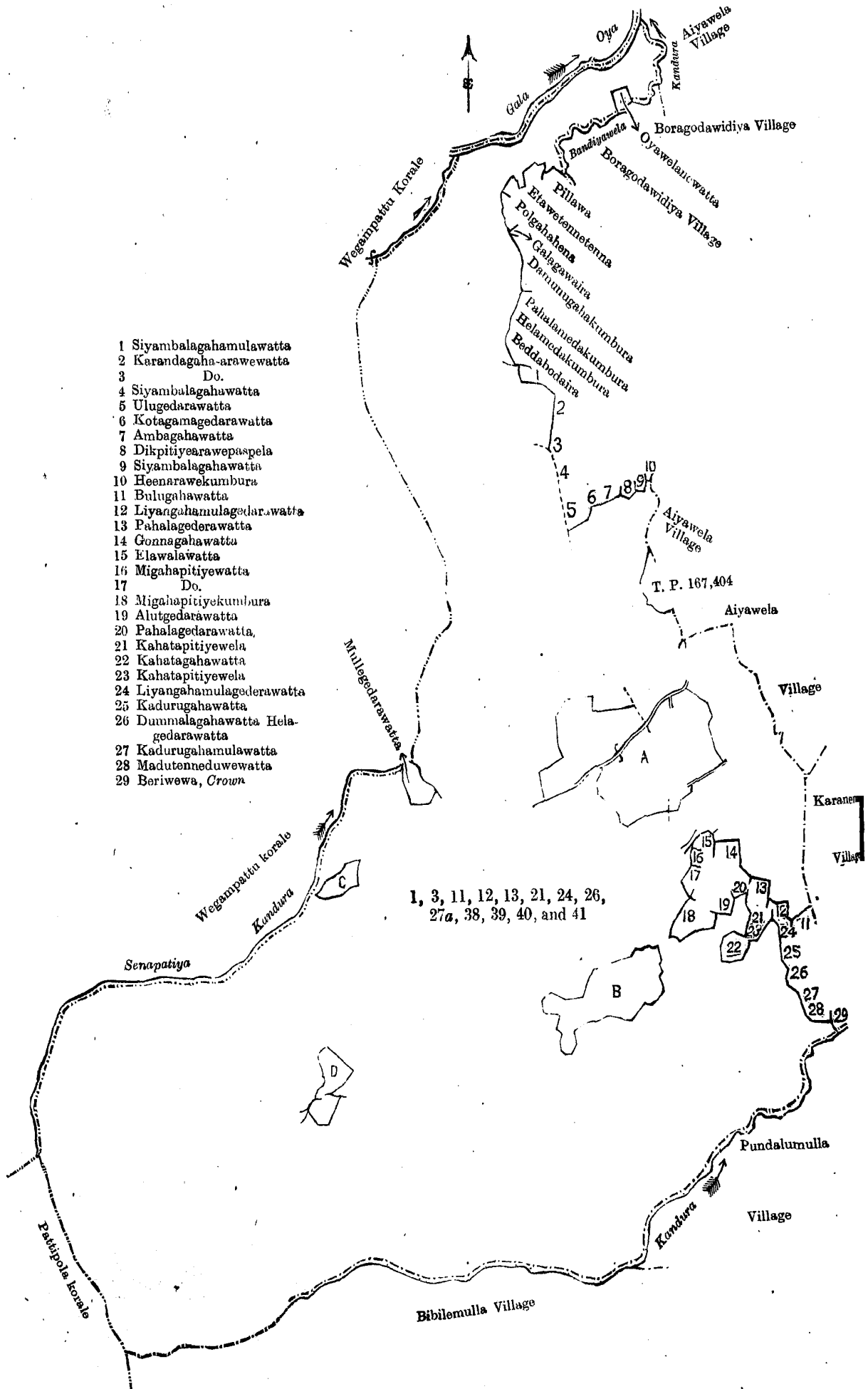
and bounded as follows : on the north by the Gala-oya, the village limit of Aiywala ; on the east by the village limit of Aiywala, the village limit of Boragodawidiya, Oyawelanewatta claimed by Seena Mathissa, the village limit of Boragodawidiya, Pillawa claimed by Bendiyawe Heen Appu Gamarala, Etawetennetenna claimed by Nikawetiye Gamandi Korala, Polgahahena claimed by Naina Ina Wella Tamby and others, Galagawaira claimed by Nikawetiye Gamandi Korala, Damunugahakumbura claimed by ditto, Pahalamedakumbura claimed by Sudu Banda Arachchila, Helamedakumbura claimed by Nikawetiye Gamandi Korala, Beddebodaira claimed by Ana Abubakkar Lebbe, Siyambalagahamulawatta claimed by Malwattege Abraham Peries, Karandagaha-arawewatta claimed by Sudu Banda Arachchila, Karandagaha-arawewatta claimed by Ambagahawattegedara Gamandi, Siyambalagahawatta claimed by Sudu Banda Arachchila, Ulugedarawatta claimed by Kotagamagedara Hudu Menika and others, Kotagamagedarawatta claimed by Kotagamagedara Vilu Menika, Ambagahawatta claimed by Patabendigedara Hudu Menika, Dikpitiyewarawepaspela claimed by D. J. Edirisinghe, Siyambalagahawatta claimed by Kotagamagedara Appuhamy, Heenarawekumbura claimed by Kotagamagedara Hudu Menika, the village limit of Aiywala, T. P. 167,404, the village limit of Aiywala, the village limit of Karanemma, Bulugahawatta claimed by Bulugahawatte Ram Menika and others, Liyangahamulagedarawatta claimed by Liyangahamulagedara Kiriwante, Pahalagedarawatta claimed by Pahalagedara Gamandi and others, Gonnagahawatta claimed by Batmegedara Appuhamy, Elawalawatta claimed by Pahalagedara Appuhamy, Migahapitiyewatta claimed by Liyangahamulagedara Appuhamy, Migahapitiyewatta claimed by Medagedara Appuhamy, Migahapitiyekumbura claimed by Ukku Banda Gamarala and others, Alutgedarawatta claimed by Alutgedara Banda, Pahalagedarawatta claimed by Pahalagedara Gamandi and others, Kahatapitiyewela claimed by Gamagedara Siyatu and others, Kahatagahawatta claimed by Kahatagahawattegedara Tissahamy, Kahatapitiyewela claimed by Gamagedara Siyatu and others, Liyangahamulagedarawatta claimed by Liyangahamulagedara Kiriwanti, Kadurugahawatta claimed by Pahalagedara Weligamarala, Dummalagahawatte Helagedarawatta claimed by Herat Mudiyansele Appuhamy El Vidano, Kadurugahamulawatta claimed by Dummalagahawattegedara Gamandi, Maduten duwewatta claimed by Galketiyeiwatte Tissahamy, Beriweya claimed by the Crown, the village limit of Pu dalumulla ; on the south by the village limit of Bibilemulla ; on the west by the limit of the Pattipola korale, the limit of the Wegam pattu korale, Mullegedarawatta claimed by Batmegedara Heen Appu Korala and others, the limit of the Wegam pattu korale.

NOTE.—The following lots lying within the above boundaries are excluded from this part of the notice, and their aggregate acreage of 37 acres and 31 perches is not included in the acreage of 672 acres 3 roods and 1 perch given above:—

## Preliminary plan 124.

Lot.	Name of Land.	Extent.		
		A.	R.	P.
22	.. Kolonlandearawa, &c. ..	3	0	19
23	.. Attanagollegedarawatta, Kahatagahawatta, Wagahamulawatta, Kiruwegedarawatta, Udawatta, Batmegedara, Helagedarawatta, Batmegedarawatta, Udagedarawatta, Kongahamulawatta. Nugamuregedarawatta, Miriswatta, Kapugodawatta, Paluwatta, Mudiagedarawatta, Galewatta, Pattiyagahamulawatta, Pusgahamulawatta. Pahalagedarawatta ..	20	3	37
A { 11c	.. Kongahapitiya, Welipitiya ..	1	0	13
11d	.. Puwakgaha-arawa ..	1	0	23
34	.. Kongahapitaha, Kudaira, Dolagollekumbura, Gan-nile, Welipitiya ..	5	0	27
B { 35	.. Dalukgahawatta, Siyambalagahamulawatta ..	1	1	8
36	.. Welgollewatta ..	0	1	29
C { 11a	.. Galarawa ..	1	1	20
D { 37	.. Kandeearawe-egodagedarawatta ..	2	2	15
		<b>37</b>	<b>0</b>	<b>31</b>

[For Tracing see page 182.]



- 1 Siyambalagahumulawatta
- 2 Karandagaha-arawewatta
- 3 Do.
- 4 Siyambalagahawatta
- 5 Ulugedarawatta
- 6 Kotagamagedarawatta
- 7 Ambagahawatta
- 8 Dikpitiyewarawepaspela
- 9 Siyambalagahawatta
- 10 Heenarawekumbura
- 11 Bulugahawatta
- 12 Liyangahumulagedarawatta
- 13 Pahalagedarawatta
- 14 Gonnagahawatta
- 15 Elawalawatta
- 16 Migahapitiyewatta
- 17 Do.
- 18 Migahapitiyekumbura
- 19 Alutgedarawatta
- 20 Pahalagedarawatta,
- 21 Kahatapitiyewela
- 22 Kahatagahawatta
- 23 Kahatapitiyewela
- 24 Liyangahumulagedarawatta
- 25 Kadurugahawatta
- 26 Dummalagahawatta Hela-  
gedarawatta
- 27 Kadurugahumulawatta
- 28 Madutenneduwewatta
- 29 Beriwewa, Crown

1, 3, 11, 12, 13, 21, 24, 26,  
27a, 38, 39, 40, and 41

Scale of 16 Chains to an Inch.

Situation : Senapatiya village in Medagam pattu korale of Badulla District.

## Preliminary plan 124.

Lot.	Name of Land.	Extent.		
		A.	R.	P.
1 ..	Welanehena .. .. .	9	1	33
3 ..	Katupelellehena .. .. .	18	3	5
11 ..	Kadurugahamulohenyaya, Gurugahamulahena, Mahaburutalanda, Dambagahamulahena, Patinigoda, Kolongahamulahena, Bogahalanda, Pahalabaswatta, Kongahamulahena, Udawatta, Warawatta, Talagahawatta, Serugahamulahena, Egodawattehena, Talagahawattehenyaya, Patanehena, Bogahamulohenyaya, Galagawahena, Dikhenyaya, Pallearawehenyaya, Polpitiyehenyaya, Kotuwewattehena, Galgodahenyaya, Galapitawatta, Kolonlandehena, Bogahamulahena, Gonnagahawatta, Elkotuwemadahena, Rukattanagahawatta, Kongahamulahena, Ellewalahena, Dambemulahena, Welipitiyehena, Walgollewattehenyaya, Welanketiyyaya, Okuruwegodahenyaya, Migahapitiyewatta, Migahapitiyehena, Bokkamadahenyaya, Mililagahalandehenyaya, Talabogahalandeyaya, Kebellaketiyehehena, Liyangahamulahena .. .. .	503	0	25
12 ..	Korakahaketiye mukalana .. .. .	19	3	0
13 ..	Do. .. .. .	6	3	4
21 ..	Konhitawehenyaya .. .. .	5	3	36
24 ..	Patangigodamukalana .. .. .	14	3	4
26 ..	Kolonlandewewa .. .. .	4	3	7
27a ..	Ellewalahena .. .. .	0	2	12
38 ..	Kandearawa .. .. .	0	2	12
39 ..	Ketapatana .. .. .	69	0	17
40 ..	Hondagalamukalana .. .. .	13	0	21
41 ..	Udatennepatana .. .. .	5	3	25
		<b>672</b>	<b>3</b>	<b>1</b>

## Lots excluded.

A	22 ..	Kolonlandearawa, &c. .. .. .	3	0	19
	23 ..	Attanagollegedarawatta, Kahatagahawatta, Wagahamulawatta, Kiruwegedarawatta, Udawatta, Batmegedara, Helagedarawatta, Batmegedarawatta, Udagedarawatta, Kongahamulawatta, Nugamuregedarawatta, Miriswatta, Kapugodawatta, Paluwatta, Mudielagedarawatta, Galewatta, Pattiyagahamulawatta, Pusgahamulawatta, Pahalagedarawatta .. .. .	20	3	37
B	11c ..	Kongahapitiya, Welipitiya .. .. .	1	0	13
	11d ..	Puwakgaha-arawa .. .. .	1	0	23
C	34 ..	Kongahapitaha, Kudaira, Dolagollekumbura, Gan-nile, Welipitiya .. .. .	5	0	27
	35 ..	Dalukgahawatta, Siyambalagahamulawatta .. .. .	1	1	8
D	36 ..	Welgollewatta .. .. .	0	1	29
	11a ..	Galarawa .. .. .	1	1	20
	37 ..	Kandearawe-egodagedarawatta .. .. .	2	2	15
			<b>37</b>	<b>0</b>	<b>31</b>

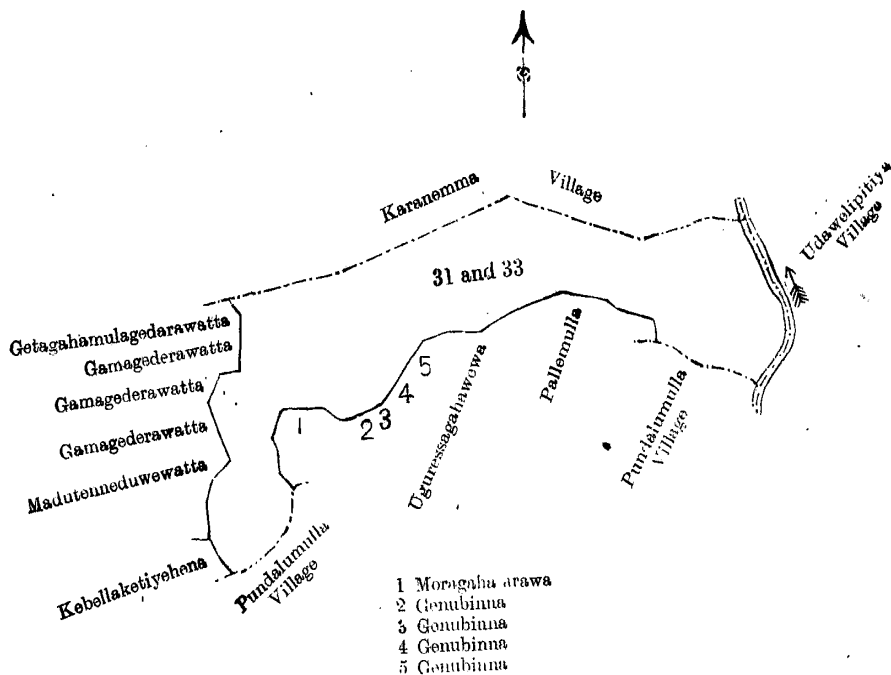
Field sheets M <sup>3</sup> 37—38, 45—46 and M <sup>3</sup> 53—54, 61—62Surveyor-General's Office,  
Colombo, December 12, 1908.J. B. M. RIDOUT,  
for Acting Surveyor-General.

## II.

## Preliminary plan 124.

Lot.	Name of Land.	Extent.		
		A.	R.	P.
31 ..	Kadaimahenyaya, Wagawattehenyaya, Bulugahamulawatta .. .. .	14	0	7
33 ..	Madutennearawa <i>alias</i> Biriwewa .. .. .	1	2	10
		<b>15</b>	<b>2</b>	<b>17</b>

and bounded as follows : on the north by the village limit of Karanemma ; on the east by the village limit of Udawelipitiya ; on the south by the village limit of Pundalumulla, Pallemulla claimed by Udagedara Tissahamy, Uguresagahawewa claimed by Alutgedara Banda, Genubinna claimed by Alutgedara Banda, Genubinna claimed by Gamagedara Appuhamy, Genubinna claimed by Gamagedara Heen Appu, Genubinna claimed by Attanoglegedara Ukku Banda Gamarala, Moragaha-arawa claimed by ditto, the village limit of Pundalumulla ; on the west by Kebellaketiyehena claimed by Gamagedara Siyatu, Madutenneduwewatta claimed by Galketiyewatte Tissahamy, Gamagedarawatta claimed by Gamagedara Siyatu, Gamagedarawatta claimed by Gamagedara Heen Appu, Gamagedarawatta claimed by Gamagedara Appuhamy, Getagahamulagedarawatta claimed by Getagahamulagedarawatta Vibhusana.



Scale of 8 Chains to an Inch.

Situation : Senapatiya village in Medagam pattu korale of Badulla District.

Preliminary plan 124.

Lot.	Name of Land.	Extent. A. R. P.
31	Kadaimahenyaya. Wagawatthenyaya, Bulugahamulawatta	14 0 7
33	Madutennearawa <i>alias</i> Biriwewa	1 2 10
		<hr/> 15 2 17

Field sheets M <sup>3</sup> 27-38, 45-46 and M <sup>3</sup> 53-54, 61-62

Surveyor-General's Office,  
Colombo, December 12, 1908.

3,336

J. B. M. RIDOUT,  
for Acting Surveyor-General.  
Uva S. O. 5-1909

**Notice under "The Waste Lands Ordinances of 1897, 1899, 1900, and 1903."**

TAKE notice that unless within three months from February 19, 1909, the persons, if any, who claim any interest in the lands hereinafter mentioned or in any one or more of such lands make claim in person or in writing to the said lands or any of them or to some interest therein to J. G. Fraser, Esq., Special Officer appointed under section 28 of "The Waste Lands Ordinances, 1897, 1899, 1900, and 1903," at his office at Fort, Colombo :

Such Special Officer, in pursuance of the powers vested in him by the said Ordinances, will declare by writing under his hand that the said lands or such of them as to which no claim has been made, are the property of the Crown.

J. G. FRASER,  
Special Officer.



*Description of the Lands referred to.*

The following lots situated in the village of Yakkunnawa, in the Medagam pattu korale of the Wellassa vision, in the Province of Uva, as described in the annexed certified tracings :—

## I.

## Preliminary plan 128.

Lot.	Name of Land.	Extent.	
		A.	R. P.
1	Rattanadeniyeyaya, Wewelwalapitiyeyaya, Kadaimillahena, Ambagallehena, Maragahakumburehena, Pahalakumburehena, Migahakumburehena, Kirimedillegodahena, Bogahakumburewetiya, Elalanketiyehenyaya, Puwakgaha-arawehenyaya, Asweddumehena, Beraliyahenyaya, Wakkumburehena, Galaboda-arawehena, Kiulehenyaya, Makulgas-arawehena, Paragahapitiyehenyaya, Weliwattehena, Indigahauhanehena, Pissichchigepalehenyaya, Dambagahapitiyehenyaya, Kadurugasdeniyehenyaya, Dambagaspitiya, Malgahalandehena, Kukurumangollehenyaya, Maragahapitiyeyaya, Weliwattehena, Galatiyenapitiyeyaya, Hewampitiyeyaya	643	1 4
2	Bakinigasmadapitiya	0	0 39
3	Do.	0	1 1
5	Etpetiya wepahalapissagearawa	0	3 18
6	Pattiarawa	1	1 29
7	Do.	0	2 28
8	Talgahapitiyekumbura	1	0 19
9	Talgahapitiya	0	1 24
10	Talpela-arawa	0	0 22
17	Dambagahapitiya	0	1 4
18	Uda-arawewewa	3	3 16
21	Asweddumawetiya	0	0 34
22	Khelwattamadamukalana	15	2 38
23	Uda-arawa	1	3 10
24	Uda-arawemukalana <i>alias</i> Keenagodabedde	5	3 15
25	Paragahapitiyehenyaya and Beraliyahenyaya	21	3 5
25a	Galahena	0	1 12
25b	Heraliwatta	1	0 20
25c	Do.	0	2 0
26	Elpitiya	0	1 31
28	Elalanketiyepitiya	0	1 26
29	Hidawelapitiya	2	0 24
31	Dikdunnarawedeniya	0	3 6
32	Linda-arawa	1	3 32
33	Linda-arawewatta	0	1 8
34	Tittawellinderoda	1	1 38
35	Lindapitiya	0	1 34
36	Weliwattedeniya	0	3 28
37	Makulgasarawa	0	2 38
40	Kadurugasdeniya	1	3 13
41	Maragahapitiya	0	3 5
44	Anguluanwela	3	0 2
46	Kinlepitiya	1	1 20
47	Linda-arawadeniya	1	3 13
48	Puwakgaha-arawedeniya	2	1 25
49	Meegahakumbura	0	2 18
50	Meegahakumburadeniya	0	3 18
52a	Heranpitiyeyaya and Liyandipitiyeyaya	4	0 30
53	Lindapitiya	2	1 35
55	Bogahakumbura	1	2 29
		730	2 11

and bounded as follows : on the north by the village limit of Dunumewa, the village limit of Bendiyawa, Kukurumangollehelakumbura claimed by Malhewagedara Kirimenika and others, Kukurumangollepallekumbura claimed by Malhewagedara Heen Banda, Kukurumangollehelakumbura claimed by Malhewagedara Kirimenika and others, the village limit of Bendiyawa ; on the east by the village limit of Bendiyawa, the village limit of Godigomuwa, Kongahakumbura claimed by Bawa Lebbe, Aratupelakumbura claimed by ditto, Wadawalawatta claimed by Wadawalagedara Weligamarala, Wadawalakumbura claimed by Naniappulle, Elhenakumbura claimed by Karandagolle Ukku Banda, Karandagollekumbura claimed by Karandagolle Appuhami, Elhenawatta *alias* Karandagollewatta claimed by ditto, Elhenakumbura claimed by Karandagolle Ukku Banda, Wadawalakumbura claimed by Naniappulle, Aratupelakumbura claimed by Bawa Lebbe, Kongahakumbura claimed by ditto, the Kolongahakumbura claimed by Mohideen Bawa, the village limit of Godigomuwa ; on the south by the village limit of Aratumedilla, Pansalewatta claimed by Potubandara pansala, Bakinigahakumbura claimed by Weyadenagedara Kalu Banda Arachchi, Bakinigahakumburawatta *alias* Siyambalagahawatta claimed by ditto, Kahatagahakumbura claimed by Alutgedara Appuhami and others, Medakumbura claimed by Wayadenagedara Kiri Banda, Pahalakumbura claimed by Wayadenagedara

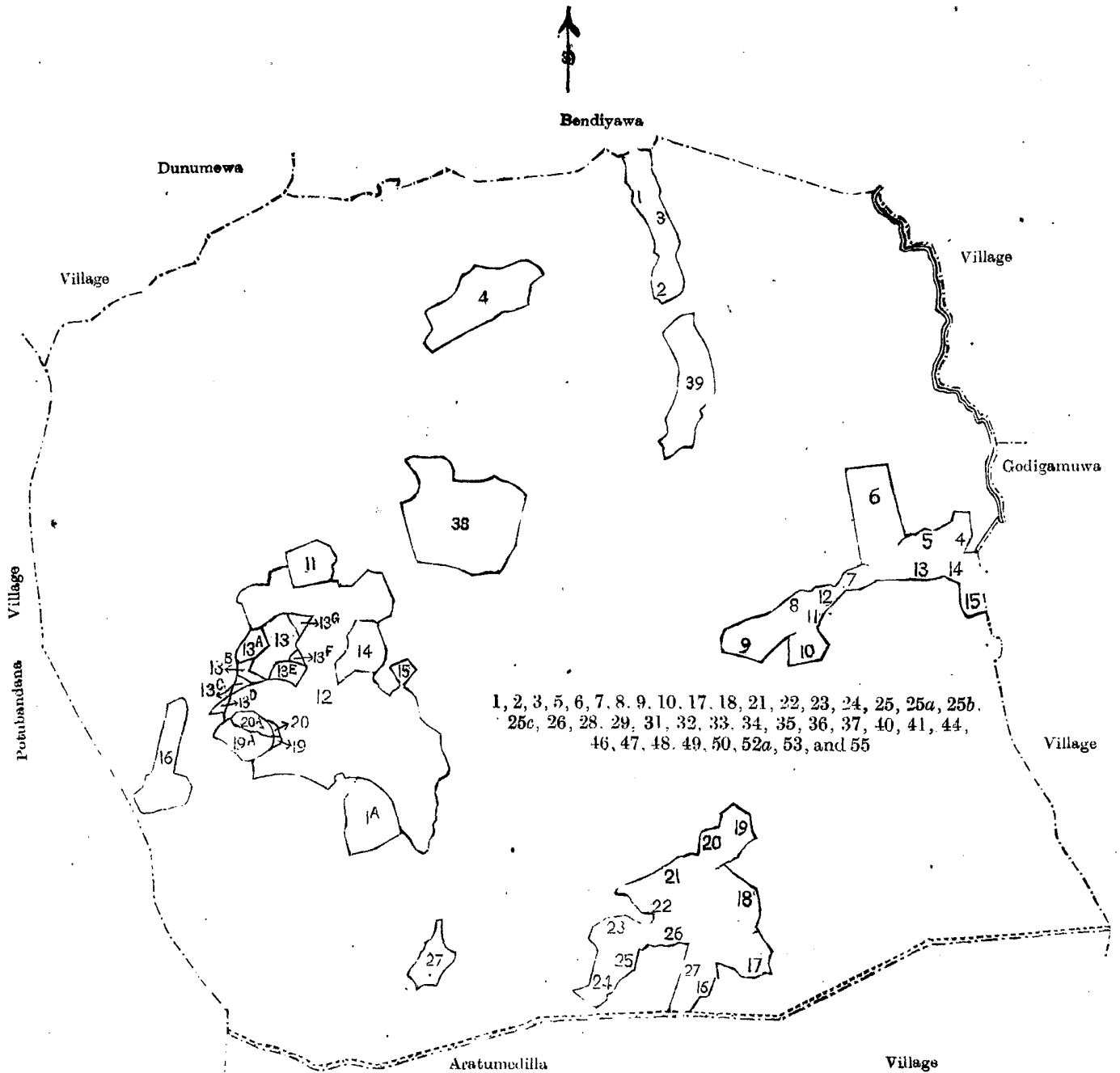
Banda. Timbirigahakumbura *alias* Marakkalayagekumbura claimed by Alutgedara Appuhami and others. Wewakumbura claimed by Pahalagedara Loku Appuhami and others. Maragahakumbura claimed by Pahalagedara Appuhami and others. Wewakumbura claimed by Pahalagedara Loku Appuhami and others. Timbirigahakumbura *alias* Marakkalayagekumbura claimed by Alutgedara Appuhami and others. Pansalewatta claimed by Potubandana pansala, the village limit of Aratumedilla; on the west by the village limit of Potubandana.

NOTE.—The following lots lying within the above boundaries are excluded from this notice, and their aggregate acreage of 76 acres 3 roods and 13 perches is not included in the acreage of 730 acres 2 roods and 11 perches given above:—

## Preliminary plan 128.

Lot.	Name of Land.	Extent.		
		A.	R.	P.
1a	Rambukgahakumburewatta	3	1	15
4	Etpitiyawepahalakumbura, Etpitiyawemedakumbura	5	3	22
11	Talpalawatta	2	0	22
12	Dehigaha-arawa, Galuhana, Pitaliyadda, Batnila, Medaira, Kahatagahakumbura, Pahalakumbura, Aswedduma, Paragaha-arawa, Medakumbura, Pahalakumbura, Wakkumbura, Dambagahakumbura, Pahalagegeekumbura, Moragahakumbura, Galahitiyawa, Helagegeekumbura	32	3	14
13	Kongahawatta, Galahitiyawatta, Dambagahakumburewatta	1	3	30
13a	Kongahawatta	0	3	9
13b	Galahitiyawewatta	0	1	30
13c	Do.	0	1	10
13d	Beraliyahena	0	0	30
13e	Galahitiyawewatta	0	3	14
13f	Dambagahakumburewatta	0	0	30
13g	Kongahawatta	0	1	10
14	Godakumbura	2	1	13
15	Wakkumburewatta	0	1	24
16	Galapitagedarawatta, Alutwatta, Alutgedarawatta	3	3	19
19	Medagedarawatta	0	0	9
19a	Do.	1	1	8
20	Gamagedarawatta	0	0	10
20a	Do.	0	2	34
27	Elalanketiyedeniya	1	2	32
38	Pahalagedarawatta, Makulgasarawewatta, Lindewatta, Malhewegedarawatta, Medawatta, Helawatta, Naran-gahawatta, Alutgedarawatta, Kahatagahawatta	12	0	12
39	Wewpalla, Helakumbura, Pahatakumbura	5	0	16
		76	3	13

[For Tracing see page 187.]



- 1 Kukurumang-llahela-kumbura
- 2 Kukurumangollepalle-kumbura
- 3 Kukurumangollehela-kumbura
- 4 Kongahakumbura
- 5 Aratupelakumbura
- 6 Wadawalawatta
- 7 Wadawalakumbura
- 8 Elhenakumbura
- 9 K.randag-ll kumbura

- 10 Elhenawatta *alias* Karanlagollewatta
- 11 Elhenakumbura
- 12 Wadawalakumbura
- 13 Aratupelakumbura
- 14 Kongahakumbura
- 15 Hekolongahakumbura
- 16 Pansalewatta
- 17 Bakinigahakumbura
- 18 Bakinigahakumburewatta *alias* Siyambalagahawatta
- 19 Kahatagahakumbura

- 20 Medakumbura
- 21 Pahalakumbura
- 22 Timbirigahakumbura *alias* Marakkalayagekumbura
- 23 Wewekumbura
- 24 Maragahakumbura
- 25 Wewekumbura
- 26 Timbirigahakumbura *alias* Marakkalayagekumbura
- 27 Pansalewatta

Scale of 16 Chains to an Inch.

Situation: Yakkunnawa village in Medagam pattu korale of Badulla District.

Preliminary plan 128.

Lot.	Name of Land.	Extent.	
		A.	R. P.
1	Rattanadeniyeyaya, Wewelalapitiyeyaya, Kadainmillahena, Ambagallehena, Maragahakumburehena, Pahalakumburehena, Migahakumburehena, Kirimedillegodahena, Bogahakumburewetiya, Elalanketiyeheyaya, Puwakgaha-arawehenyaya, Asweddumehena, Beraliyahenyaya, Wakkumburehena, Galaboda-arawehena, Kiulehenyaya, Makulgas-arawehena, Paragahapitiyehenyaya, Weliwattelena, Indigahauhanehena, Pissichigepalehenyaya, Dambagahapitiyehenyaya, Kadurugasdeniyehenyaya, Dambagasptiya, Malgahalandehena, Kukurumangollehenyaya, Maragahapitiyeyaya, Weliwattelena, Galatiyenapitiyeyaya, Hewanpitiyeyaya	643	1 4
2	Bakinigasmadapitiya	0	3 39
3	Do.	0	1 1
5	Etpitiyawepahalapissagearawa	0	3 18
6	Pattiarawa	1	1 29
7	Do.	0	2 28
8	Talgahapitiyekumbura	1	0 19
9	Talgahapitiya	0	1 24
10	Talpela-arawa	0	0 22
17	Dambagahapitiya	0	1 4
18	Uda-arawewewa	3	3 16
21	Asweddumawetiya	0	0 34
22	Khelwattamadamakalana	15	2 38
23	Uda-arawa	1	3 10
24	Uda-arawemukalana <i>alias</i> Keenagodabedde	5	3 15
25	Paragahapitiyehenyaya and Beraliyahenyaya	21	3 5
25a	Galahena	0	1 12
25b	Heraliwatta	1	0 20
25c	Do.	0	2 0
26	Elpitiya	0	1 31
28	Elalanketiyeptiya	0	1 26
29	Hidawelapitiya	2	0 24
31	Dikdunnarawedeniya	0	3 6
32	Linda-arawa	1	3 32
33	Linda-arawewatta	0	1 8
34	Tittawellinderoda	1	1 38
35	Lindapitiya	0	1 34
36	Weliwattedeniya	0	3 28
37	Makulgasarawa	0	2 38
40	Kadurugasdeniya	1	3 13
41	Maragahapitiya	0	3 5
44	Anguluanwela	3	0 2
46	Kiuleptiya	1	1 20
47	Linda-arawadeniya	1	3 13
48	Puwakgaha-arawedeniya	2	1 25
49	Meegahakumbura	0	2 18
50	Meegahakumburadeniya	0	3 18
52a	Heranpitiyeyaya and Liyandipitiyeyaya	4	0 30
53	Lindapitiya	2	1 35
55	Bogahakumbura	1	2 29
		730	2 11

*Lots excluded.*

1a	Rambukgahakumburewatta	3	1 15
4	Etpitiyawepahalakumbura, Etpitiyawemedakumbura	5	3 22
11	Talpalawatta	2	0 22
12	Dehigaha-arawa, Galuhana, Pitliyadda, Batnila, Medaira, Kahatagahakumbura, Pahalakumbura, Aswedduma, Paragaha-arawa, Medakumbura, Pahalakumbura, Wakkumbura, Dambagahakumbura, Pahalageegeekumbura, Moragahakumbura, Galahitiyawa, Helageegeekumbura	32	3 14
13	Kongahawatta, Galahitiyawatta, Dambagahakumburewatta	1	3 30
13a	Kongahawatta	0	3 9
13b	Galahitiyawewatta	0	1 30
13c	Do.	0	1 10
13d	Beraliyahena	0	0 30
13e	Galahitiyawewatta	0	3 14
13f	Dambagahakumburewatta	0	0 30

Lot.	Name of Land.	Extent.		
		A.	R.	P.
13g ..	Kongahawatta .. .. .	0	1	10
14 ..	Godakumbura .. .. .	2	1	13
15 ..	Wakkumburewatta .. .. .	0	1	24
16 ..	Galapitagedarawatta, Alutwatta, Alutgedarawatta .. .. .	3	3	19
19 ..	Medagedarawatta .. .. .	0	0	9
19a ..	Do. .. .. .	1	1	8
20 ..	Gamagedarawatta .. .. .	0	0	10
20a ..	Do. .. .. .	0	2	34
27 ..	Elalanketiyyedeniya .. .. .	1	2	32
38 ..	Pahalagedarawatta, Makulgasarawewatta, Lindewatta, Malhewegedarawatta, Medawatta, Helawatta, Naran-gahawatta, Alutgedarawatta, Kahatagahawatta .. .. .	12	0	12
39 ..	Wewpalla, Helakumbura, Pahatakumbura .. .. .	5	0	16
		<u>76</u>	<u>3</u>	<u>13</u>

Field sheets M<sup>3</sup><sub>38-46</sub> and M<sup>3</sup><sub>39-47</sub>

Surveyor-General's Office,  
Colombo, October 8, 1908.

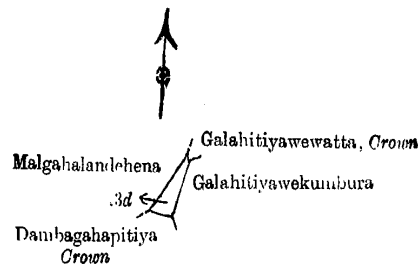
J. B. M. RIDOUT,  
for Acting Surveyor-General.

I.

Preliminary plan 128.

Lot.	Name of Land.	Extent.		
		A.	R.	P.
13d ..	Beraliyahena, .. .. .	0	0	30

and bounded as follows: on the north by Galahitiyawewatta claimed by the Crown; on the east by Galahitiyawekumbura claimed by Gamagedara Appuhamy Gamarala; on the south by Dambagahapitiya claimed by the Crown; on the west by Malgahalandlehena claimed by W. Weligamarala and others.



Scale of 8 Chains to an Inch.

Situation: Yakkunnawa village in Medagan pattu korale of Badulla District.

Preliminary plan 128.

Lot.	Name of Land.	Extent.		
		A.	R.	P.
13d ..	Beraliyahena .. .. .	0	0	30

Field sheets M<sup>3</sup><sub>37-38, 45-46</sub> and M<sup>3</sup><sub>39-40, 47-48</sub>

Surveyor-General's Office,  
Colombo, January 16, 1909.

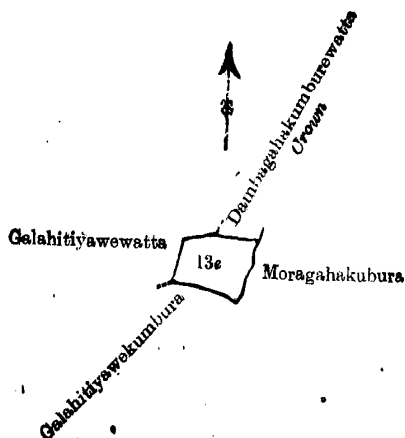
J. B. M. RIDOUT,  
for Acting Surveyor-General.

III.

Preliminary plan 128.

Lot.	Name of Land.	Extent.		
		A.	R.	P.
13e ..	Galahitiyawewatta .. .. .	0	3	14

and bounded as follows: on the north by Dambagahakumburewatta claimed by the Crown; on the east by Moragahakumbura claimed by Mallehewegedara Heen Banda; on the south by Galahitiyawekumbura claimed by Gamagedara Appuhamy Gamarala; on the west by Galahitiyawewatta claimed by Galahitiyawegedara Tisahamy.



Scale of 8 Chains to an Inch.

Situation : Yakkunnawa village in Medagam pattu korale of Badulla District.

Preliminary plan 128.

Lot.	Name of Land.	Extent. A. R. P.
13e	Galahitiyawewatta	0 3 14

Field sheets M 37-38, 45-46 and M 39-40, 47-48

Surveyor-General's Office,  
Colombo, January 16, 1909.

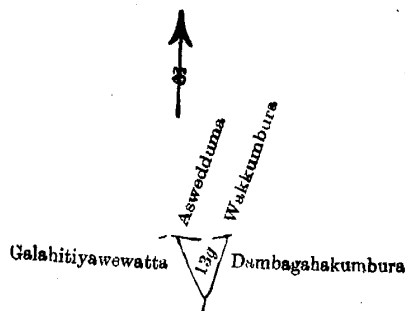
J. B. M. RIDOUT,  
for Acting Surveyor-General.

IV.

Preliminary plan 128.

Lot.	Name of Land.	Extent. A. R. P.
13g	Kongahawatta	0 1 10

on the north by Aswedduma claimed by Kongahawattegedara Kalu Banda, Wakkumbura claimed by G. Kalu Banda; on the east by Dambagahakumbura claimed by Dambagahakumburewattegedara Appuhamy and others; on the south and west by Galahitiyawewatta claimed by Galahitiyawegegedara Tisahamy.



Scale of 8 Chains to an Inch.

Situation : Yakkunnawa village in Medagam pattu korale of Badulla District.

Preliminary plan 128.

Lot.	Name of Land.	Extent. A. R. P.
13g	Kongahawatta	0 1 10

Field sheets M 37-38, 45-46 and M 39-40, 47-48

Surveyor-General's Office,  
Colombo, January 16, 1909.

J. B. M. RIDOUT,  
for Acting Surveyor-General.

Notice under "The Waste Lands Ordinance of 1897, 1899, 1900, and 1903."

TAKE notice that unless within three months from February 19, 1909, the persons, if any, who claim any interest in the lands hereinafter mentioned or in any one or more of such lands make claim in person or in writing to the said lands or any of them or to some interest therein to J. M. Davies, Esq., Special Officer appointed under section 28 of "The Waste Lands Ordinances of 1897, 1899, 1900, and 1903," at his office at Fort, Colombo:

Such Special Officer, in pursuance of the powers vested in him by the said Ordinances, will declare by writing under his hand that the said lands or such of them, as to which no claim has been made, is the property of the Crown.

J. M. DAVIES,  
Special Officer.

Description of the Lands referred to.

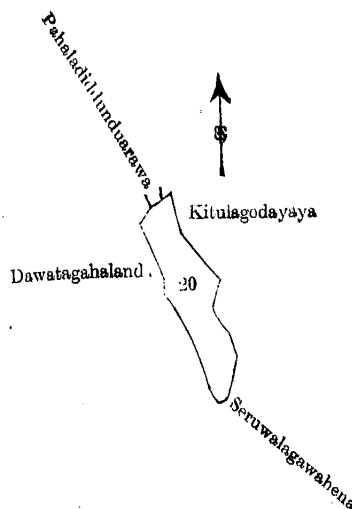
The following lots situated in the village of Dahagonia, in the Medagam pattu korale of the Wellassa division, in the Province of Uva, as described in the annexed certified tracings:—

I.

Preliminary plan 161.

Lot.	Name of Land.	Extent.	
		A.	R. P.
20	Heladiddunduarawa	1	2 14

and bounded as follows: on the north by Pahaladiddunduarawa claimed by D. N. Edirisinhe, Kitulagodayaya claimed by Pahalagedera Ukku Banda and others; on the east by Kitulagodayaya claimed by Pahalagedera Ukku Banda and others; on the south by Seruwalagawahena claimed by Pahalagedera Ukku Banda and others; on the west by Dawatagahalanda claimed by Galbokkegedera Heen Appu and others.



Scale of 8 Chains to an Inch.

Situation: Dahagonia village in Madagam pattu korale of Badulla District.

Preliminary plan 161.

Lot.	Name of Land.	Extent.	
		A.	R. P.
20	Heladiddunduarawa	1	2 14

Field sheet M <sup>8</sup><sub>7-15</sub>

Surveyor-General's Office,  
Colombo, January 15, 1909.

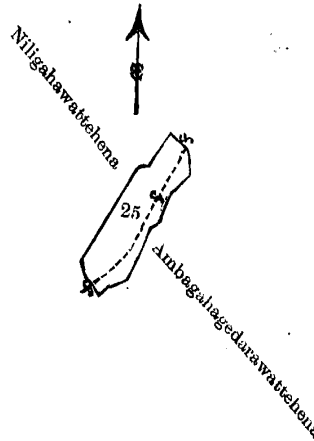
J. B. M. RIDOUT,  
for Acting Surveyor-General.

II.

Preliminary plan 161.

Lot.	Name of Land.	Extent.	
		A.	R. P.
25	Amuda-arawakumbura	1	1 30

and bounded as follows: on the north by Nilgahawattehena claimed by Enagollegedera Huda; on the east and south by Ambagahagederawattehena claimed by Galbokkegedera Heen Appu and others; on the west by Nilgahawattehena claimed by Enagollegedera Huda.



Scale of 8 Chains to an Inch.

Situation : Dahagonia village in Medagam pattu korale of Badulla District.

Preliminary plan 161.

Lot.	Name of Land.	Extent. A. R. P.
25	Amuda-arawakumbura	1 1 30

Surveyor-General's Office,  
Colombo, January 15, 1909.  
3,338

Field sheet M 7—15<sup>8</sup>

J. B. M. RIDOUT,  
for Acting Surveyor-General.  
Uva O. S. 7—1909

**Notice under "The Waste Lands Ordinances of 1897, 1899, 1900, and 1903."**

TAKE notice that unless within three months from February 19, 1909, the persons, if any, who claim any interest in the lands hereinafter mentioned or in any one or more of such lands appear before the Assistant Government Agent of the Matara District, at the Matara Kachcheri, and make claim to the said lands or any of them or to some interest therein :

Such Assistant Government Agent, in pursuance of the powers vested in him by "The Waste Lands Ordinances of 1897, 1899, 1900, and 1903," will declare by writing under his hand that the said lands or such of them, as to which no claim has been made, are the property of the Crown.

W. L. KINDERSLEY,  
Assistant Government Agent.

*Description of the Lands referred to.*

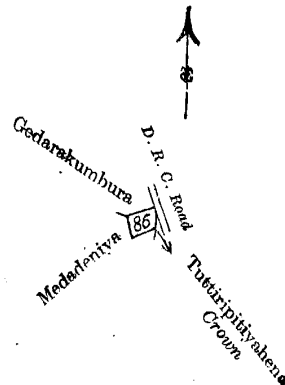
The following lots situated in the village of Bengamuwa, in Morawak korale of the Matara District, in the Southern Province, as described in the annexed tracings :—

I.

Preliminary plan 18.

Lot.	Name of Land.	Extent. A. R. P.
86	Batadombagawaliyadda	0 0 20

and bounded as follows : on the north by Gederakumbura claimed by Karunachchige Asiriya and others ; on the east by the District Road Committee road and Tuttiripitiyahena declared Crown ; and on the south and west by Medadeniya claimed by Karunachchige Asiriya and others .



Scale of 8 Chains to an Inch.



Situation : Bengamuwa village in Morawak korale of Matara District.

Preliminary plan 18.

Lot.	Name of Land.	Extent.	
		A.	R. P.
86	Batadombagawaliyadda	0	0 20

Field sheet O <sup>15</sup><sub>20—28</sub>

Surveyor-General's Office,  
Colombo, August 19, 1908.

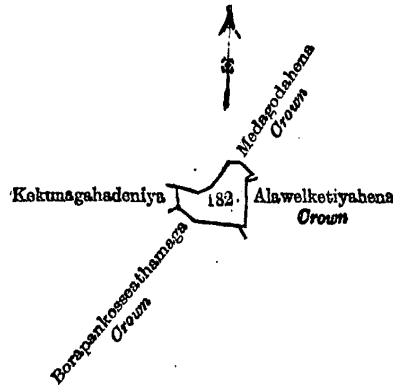
J. B. M. RIDOUT,  
for Acting Surveyor-General.

II.

Preliminary plan 18.

Lot.	Name of Land.	Extent.	
		A.	R. P.
182	Borapankossedeniya	0	2 20

and bounded as follows: on the north by Medagadahena declared Crown; on the east by Medagadahena declared Crown and Alawelketiyahena declared Crown; on the south by Borapankosseatmaga declared Crown and on the west by Kekunagahadeniya claimed by Nagodage Louse and others.



Scale of 8 Chains to an Inch.

Situation : Bengamuwa village in Morawak korale of Matara District.

Preliminary plan 18.

Lot.	Name of Land.	Extent.	
		A.	R. P.
182	Borapankossedeniya	0	2 20

Field sheet O <sup>15</sup><sub>4—12</sub>

Surveyor-General's Office,  
Colombo, August 19, 1908.  
3,339

J. B. M. RIDOUT,  
for Acting Surveyor-General.

Notice under "The Waste Lands Ordinances of 1897, 1899, 1900, and 1903."

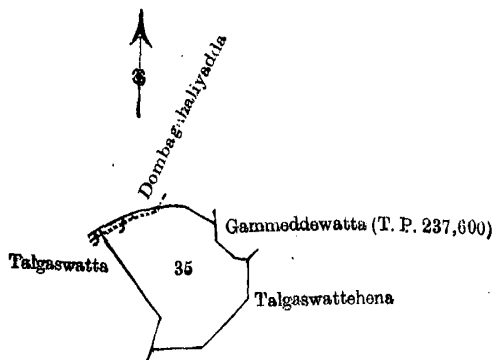
TAKE notice that unless within three months from February 19, 1909, the persons, if any, who claim any interest in the land hereinafter mentioned appear before the Assistant Government Agent of the Matara District, at the Matara Kachcheri, and make claim to the said land or to some interest therein :

Such Assistant Government Agent, in pursuance of the powers vested in him by "The Waste Lands Ordinances of 1897, 1899, 1900, and 1903," will declare by writing under his hand that the said land, to which no claim has been made, is the property of the Crown.

W. L. KINDERSLEY,  
Assistant Government Agent.

Description of the Land referred to.

The land commonly called or known as Kekunagahawatta, situated at Edandukita, in the Morawak korale of the Matara District, in the Southern Province; containing in extent 2 acres 2 roods and 30 perches, shown as lot 35 in preliminary plan 25 and in the annexed tracing therefrom, and bounded as follows: on the north by Dombagahaliyadda claimed by Don Siyadoris Rubasinghe Siriwardene and others; on the east by Gammeddewatta (T. P. 237,600) and Talagaswatthena declared Crown; on the south by Talagaswatthena declared Crown; and on the west by Talagaswatta claimed by Don Seadoris Rubasinghe Siriwardene and others.



Scale of 8 Chains to an Inch.

Situation : Edandukita village in Morawak korale of Matara District.

Preliminary plan 25.

Lot.	Name of Land.	Extent. A. R. P.
35	Kekunagahawatta	2 2 30

Field sheet O 14  
5-13

Surveyor-General's Office,  
Colombo, October 21, 1908.  
3,340

J. B. M. RIDOUT,  
for Acting Surveyor-General.

**Notice under "The Waste Lands Ordinances of 1897, 1899, 1900, and 1903."**

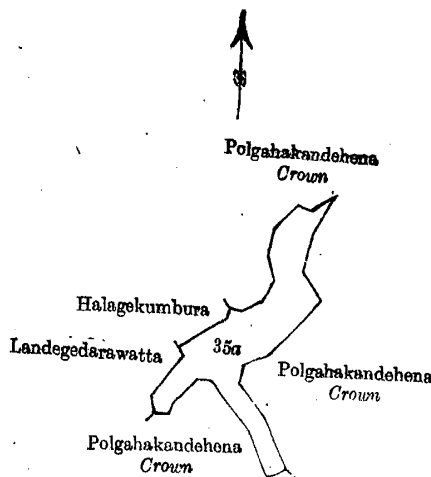
TAKE notice that unless within three months from February 19, 1909, the persons, if any, who claim any interest in the land hereinafter mentioned appear before the Assistant Government Agent of the Matara District, at the Matara Kachcheri, and make claim to the said land or to some interest therein :

Such Assistant Government Agent, in pursuance of the powers vested in him by "The Waste Lands Ordinances of 1897, 1899, 1900, and 1903," will declare by writing under his hand that the said land, to which no claim has been made, is the property of the Crown.

W. L. KINDERSLEY,  
Assistant Government Agent.

*Description of the Land referred to.*

The land commonly called or known as Halagadeniya, situated at Welive, in the Morawak korale of the Matara District, in the Southern Province, containing in extent 2 acres 2 roods and 34 perches, shown as lot 35a in preliminary plan 10, and in the annexed tracing therefrom, and bounded as follows : on the north, east, and south by Polgahakandehena declared Crown ; and on the west by Halagekumbura claimed by Wickkramage Don Hendrick and others and Landegedarawatta claimed by Wickkramage Don Hendrick and others.



Scale of 8 Chains to an Inch.

Situation : Welive village in Morawak korale of Matara District.

Preliminary plan 10.

Lot.	Name of Land.	Extent. A. R. P.
35a	Halagadeniya	2 2 34

Surveyor-General's Office,  
Colombo, August 21, 1908.  
3,341

Field sheet O 14  
24-32

J. B. M. RIDOUT,  
for Acting Surveyor-General.

## FINAL ORDERS.

### Order under Section 2 of "The Waste Lands Ordinances, 1897, 1899, 1900, and 1903," declaring Land to be Crown Property.

In the matter of the land commonly called or known as Tanayamewatta, situate in the village of Beruwewala, in the Kandaboda pattu of the Matara District, in the Southern Province, and of "The Waste Lands Ordinances of 1897, 1899, 1900, and 1903."

THE notice required by section 1 of "The Waste Lands Ordinances of 1897, 1899, 1900, and 1903," having been duly published in manner prescribed by that section in respect of the above-named land (*vide* Notice No. 2,990), and no claim having been made to the said land or to any interest therein within the period of three months from the date specified in the said notice, I, Walter Ernest Wait, Special Officer appointed under section 28 of the said Ordinances, under and by virtue of the powers vested in me in that behalf by section 2 of the said Ordinances, do hereby on January 19, 1909, order and declare that the said land, as more fully described herein below, situate in the village of Beruwewala, in the Kandaboda pattu of the Matara District, in the Southern Province, and shown as lot 48 in preliminary plan 186 and in the annexed certified tracing therefrom, and containing in extent 5 acres and 13 perches, is the property of the Crown.

#### *Description of the Land referred to.*

The following lot situated in the village of Beruwewala, in the Kandaboda pattu of the Matara District, in the Southern Province, as described in the annexed certified tracing :—

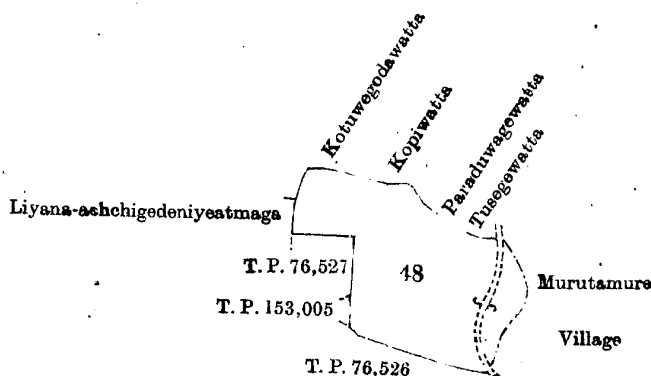
Preliminary plan 186.

Lot.	Name of Land.	Extent.
		A. R. P.
48	Tanayamewatta	5 0 13

and bounded as follows : on the north by Kotuwegodawatta (private), Kopiwatta (private), Parachuwegawatta (private), Tusegewatta (private) ; on the east by the village limit of Murutamure ; on the south by T. P. 76,526 ; on the west by T. Ps. 153,005 and 76,527, Liyana-achchigedeniyeatmaga (private), Kotuwegodawatta (private).

W. E. WAIT,  
Special Officer.

January 19, 1909.



Scale of 8 Chains to an Inch.

Situation : Beruwewala village in Kandaboda pattuwa.

Preliminary plan 186.

Lot.	Name of Land.	Extent.
		A. R. P.
48	Tanayamewatta	5 0 13

Field sheet O <sup>20</sup>  
37—45

Surveyor-General's Office,  
Colombo, February 5, 1908.  
Matara S. O. 1,481

J. B. M. RIDOUT,  
for Surveyor-General.

**Order under Section 2 of "The Waste Lands Ordinances of 1897, 1899, 1900, and 1903,"  
declaring Lands to be Crown Property.**

In the matter of the lands commonly called or known as Mihulijjawewa, Ihalawewa, Hindakoralwewa, Yodakandiyewewa, &c., situate in the village of Etgalmulla, in the West Giruwa pattu of the Hambantota District, in the Southern Province, and of "The Waste Lands Ordinances of 1897, 1899, 1900, and 1903."

THE notice required by section 1 of "The Waste Lands Ordinances of 1897, 1899, 1900, and 1903," having been duly published in manner prescribed by that section in respect of the above-named lands (*vide* Notice No. 3,104), and no claim having been made to the said lands or to any interest therein within the period of three months from the date specified in the said notice, I, John George Fraser, Special Officer appointed under section 28 of the said Ordinances, under and by virtue of the powers vested in me in that behalf by section 2 of the said Ordinances, do hereby on December 18, 1908, order and declare that the said lands, as more fully described herein below, situate in the village of Etgalmulla, in the West Giruwa pattu of the Hambantota District, in the Southern Province, and shown as lots 44, 47, 66, 73, 77, 78, 100, and 103 in preliminary plan No. 286, and in the annexed certified tracings therefrom, and containing in extent 17 acres 2 roods and 17 perches, are the property of the Crown.

*Description of the Lands referred to.*

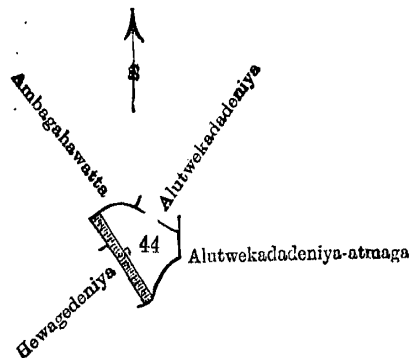
The following lots situated in the village of Etgalmulla, in the West Giruwa pattu of the Hambantota District, in the Southern Province, as described in the annexed certified tracings:—

I.

Preliminary plan 286.

Lot.	Name of Land.	Extent.	
		A.	R. P.
44	Mihulijjawewa	0	3 32

and bounded as follows: on the north by Ambagahawatta claimed by Don Pedris Ramawickrama and others, Alutwekadadeniya claimed by Ranasinha Arachchige Mudalihamy; on the east by Alutwekadadeniya-atnaga claimed by Don Dionis Ramawickrama; on the south by Alutwekadadeniya-atnaga claimed by Don Dionis Ramawickrama, Hewagedeniya claimed by Don Pedris Ramawickrama and others; on the west by Hewagedeniya claimed by Don Pedris Ramawickrama and others, Ambagahawatta claimed by ditto.



Scale of 8 Chains to an Inch.

Situation: Etgalmulla village in Giruwa Pattu West of Hambantota District.

Preliminary plan 286.

Lot.	Name of Land.	Extent.	
		A.	R. P.
44	Mihulijjawewa	0	3 32

Field sheet P 16  
35—43

Surveyor-General's Office,  
Colombo, May 16, 1908.

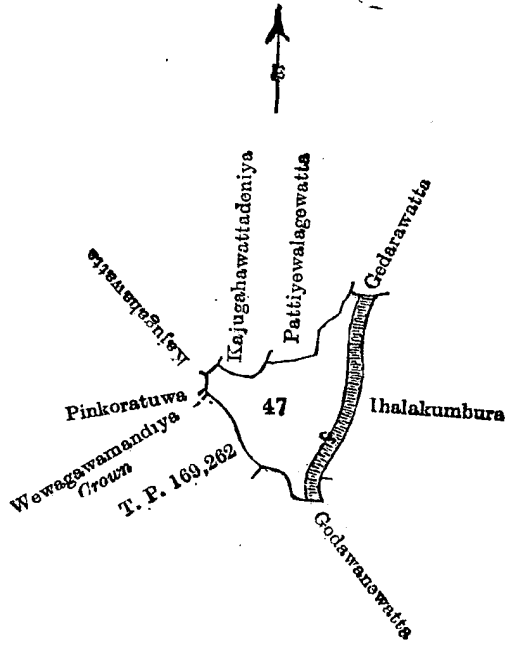
P. D. WARREN,  
Surveyor-General.

II.

Preliminary plan 286.

Lot.	Name of Land.	Extent.	
		A.	R. P.
47	Ihalawewa	2	2 34

and bounded as follows: on the north by Kajugahawattadeniya claimed by Abewickrama Arachchige Don Andris and others, Pattiyewalegewatta claimed by Don Nikulas Ratnayaka Wirakon and others, Gedarawatta claimed by Jayawardena Wijetunga Don Carolis; on the east by Ihalakumbura claimed by Don Davith Abey-siriwardena, Godawanewatta claimed by Ruwan Patiranage Don Dionis; on the south by Godawanewatta claimed by Ruwan Patiranage Don Dionis; on the west by T. P. 169,262, Wewagawamandiya belonging to the Crown, Pinkoratuwa claimed by Etgalmulla pansala, Kajugahawatta claimed by Abewickrama Arachchige Don Andris and others.



Scale of 8 Chains to an Inch.

Situation : Etgalmulla village in Giruwa Pattu West of Hambantota District.  
Preliminary plan 286.

Lot.	Name of Land.	Extent. A. R. P.
47	Ihalawewa	2 2 34

Field sheet P 16  
34—42

Surveyor-General's Office,  
Colombo, May 16, 1908.

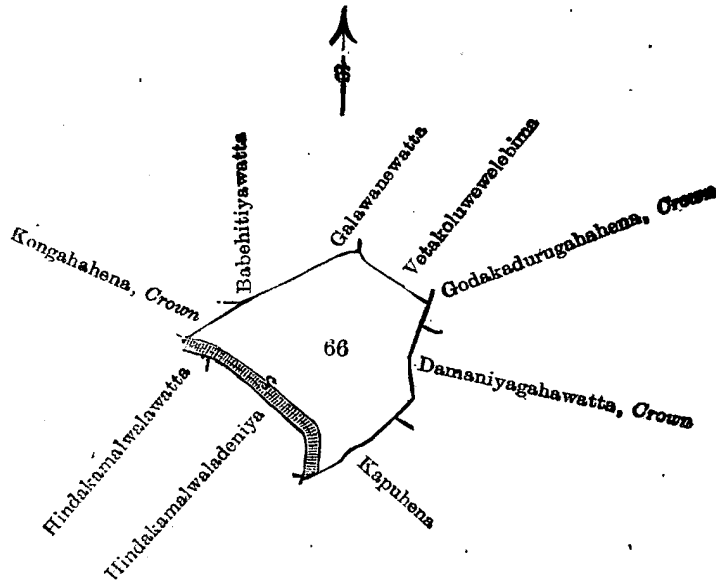
P. D. WARREN,  
Surveyor-General.

III.

Preliminary plan 286.

Lot.	Name of Land.	Extent. A. R. P.
66	Hindakoralwewa	5 1 1

and bounded as follows : on the north by Kongahahena belonging to the Crown, Babehitiyawatta claimed by Don Rapine Abeyesiriwardene, Galawanewatta claimed by Jayasin Arachchige Siyadris, Vetakoluwelebima claimed by Jayasinho Arachchige Don Hendrick and others ; on the east by Godakadurugahahena belonging to the Crown, Damaniyagahawatta belonging to the Crown ; on the south by Kapuhena claimed by Don Davith Wijegunewardena Wanigaratna ; on the west by Hindakamalwaladeniya claimed by Davith Wanigaratna, Hindakamalwalawatta claimed by Don Davith Wanigaratna.



Scale of 8 Chains to an Inch.

Situation : Etgalmulla village in Giruwa Pattu West of Hambantota District.

Preliminary plan 286.

Lot.	Name of Land.			Extent.		
				A.	R.	P.
66	Hindakoralwewa	..	..	5	1	1

Field sheet P. <sup>16</sup>  
35—43

Surveyor-General's Office,  
Colombo, May 16, 1908.

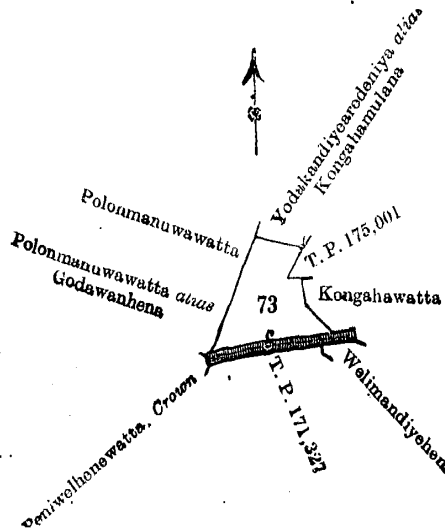
P. D. WARREN,  
Surveyor-General.

IV.

Preliminary plan 286.

Lot.	Name of Land.			Extent.		
				A.	R.	P.
73	Yodakandiyewewa	..	..	1	2	38

and bounded as follows : on the north by Yodakandiyaredeniya *alias* Kongahamulana claimed by Wijesekera Pallattage Don Davith and others; on the east by T. P. 175,001, Kongahawatta claimed by D. A. R. Weerakoon and others; on the south by Welimandiyehena claimed by Wijesekera Patiranage Babunhamy T. P. 171,327; on the west by Peniwelhenewatta belonging to the Crown, Polonmanuwawatta *alias* Godawanhena claimed by Gardiyawasana Balage Siman Appu, Polonmanuwawatta claimed by Gardiyawasana Balage Siman Appu.



Scale of 8 Chains to an Inch.

Situation : Etgalmulla village in Giruwa Pattu West of Hambantota District.

Preliminary plan 286.

Lot.	Name of Land.			Extent.		
				A.	R.	P.
73	Yodakandiyewewa	..	..	1	2	38

Field sheet P. <sup>16</sup>  
34—42

Surveyor-General's Office,  
Colombo, May 16, 1908.

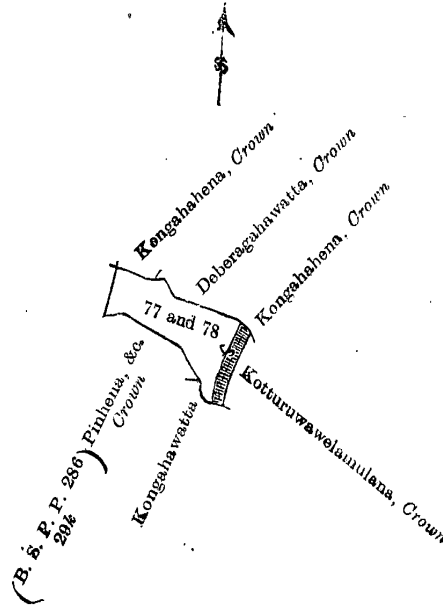
P. D. WARREN,  
Surveyor-General.

V.

Preliminary plan 286.

Lot.	Name of Land.			Extent.		
				A.	R.	P.
77	Kottoruwawaledeniya	..	..	0	1	2
78	Kottoruwawalewewa	..	..	1	1	20
				1	2	22

and bounded as follows : on the north by Kongahahena belonging to the Crown, Deberagahawatta belonging to the Crown, Kongahahena belonging to the Crown; on the east by Kottoruwawalamulana belonging to Don Davith Abeysiriwardena and others; on the south by Kongahawatta claimed by Wanigesooriya Babunhamy, Pinhena, &c., belonging to the Crown (P. P. 286/29k); on the west by Pinhena, &c., belonging to the Crown (P. P. 286/29k).



Scale of 8 Chains to an Inch.

Situation: Etgalmulla village in Giruwa Pattu West of Hambantota District.

Preliminary plan 286.

Lot.	Name of Land.	Extent. A. R. P.
77	Kotturuwawaledeniya	0 1 2
78	Kotturuwawalewewa	1 1 20
		1 2 22

Surveyor-General's Office,  
Colombo, May 16, 1908.

Field sheet P 16  
34—42

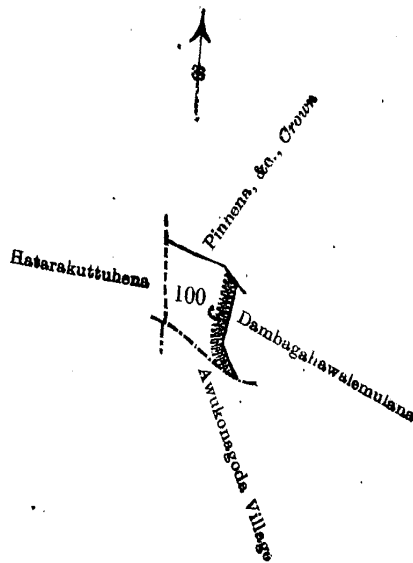
P. J. D. WARREN,  
Surveyor-General.

VI.

Preliminary plan 286.

Lot.	Name of Land.	Extent. A. R. P.
100	Dombagahawalawewa	1 0 32

and bounded as follows: on the north by Pinhena, &c., belonging to the Crown; on the east by Dombagahawalemulana claimed by Don Davith Wijegunawardena Wanigaratna; on the south by the village limit of Awukonagoda; on the west by Hatarakuttuhena claimed by D. D. Abeyesiriwardena Appuhamy.



Scale of 8 Chains to an Inch.

Situation : Etgalmulla village in Giruwa Pattu West of Hambantota District.

Preliminary plan 286.		Extent.
Lot.	Name of Land.	A. R. P.
100	Dambagahawalawewa	1 0 32

Surveyor-General's Office,  
Colombo, May 16, 1908.

Field sheet P 16  
50—58

P. D. WARREN,  
Surveyor-General.

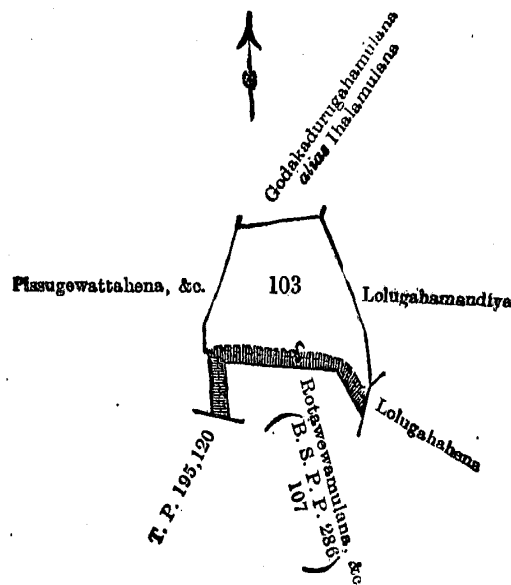
## VII.

Preliminary plan 286.		Extent.
Lot.	Name of Land.	A. R. P.
103	Rotawewa	4 0 18

and bounded as follows : on the north by Godakadurugahamulana *alias* Ihalamulana claimed by Wijesekera Patiranage Babunhamy ; on the east by Lolugahamandiya claimed by Wijesekera Patiranage Babunhamy and others ; Lolugahahena claimed by H. Jayan and others ; on the south by Rotawewamulana, &c. (P. P. 286/107) claimed by Don Dines Ratnayaka Wirakoon and others, T.P. 195,120 ; on the west by Pissugewattahena, &c., claimed by Don Davith Abeysiriwardena and others.

December 18, 1908.

J. G. FRASER,  
Special Officer.



Scale of 8 Chains to an Inch.

Situation : Etgalmulla village in Giruwa Pattu West of Hambantota District.

Preliminary plan 286.		Extent.
Lot.	Name of Land.	A. R. P.
103	Rotawewa	4 0 18

Surveyor-General's Office,  
Colombo, May 16, 1908.

Field sheet P 16  
50—58

P. D. WARREN,  
Surveyor-General.

Hambantota S. O. 265

**Order under Section 4, Sub-section (1), of "The Waste Lands Ordinances of 1897, 1899, 1900, and 1903," declaring Lands to be Crown Property.**

In the matter of the lands commonly called or known as Ranamukagehena, Egodawattchena, Bogahagawahena, Kiriwanaketigodahena, Nawalegoda, &c., situate in the village of Daradunyaya, in the West Giruwa pattu of the Hambantota District, in the Southern Province, and of "The Waste Lands Ordinances of 1897, 1899, 1900, and 1903."

WHEREAS in pursuance of section 1 of the said Ordinances it was duly notified on July 10, 1908, that if no claim to the lands commonly called or known as Ranamukegehena, Egodawattchena, Bogahagawahena, Kiriwanaketigodahena, Nawalegoda, &c., situate in the village of Daradunyaya, in the West Giruwa pattu of the Hambantota District, in the Southern Province, containing in extent 582 acres 2 roods and 36 perches, and shown as lots 1, 1c, 5, 5a, 5b, 13, 13a in preliminary plan No. 205 and in the annexed certified tracing therefrom, was made to Walter Ernest Wait, Special Officer appointed under section 28 of the said Ordinances, within the period of three months from the date specified in such notice, such lands would be deemed the property of the Crown, and dealt with on account of the Crown (*vide* Notice No. 3,096) :

And whereas (1) Liyanage Andris and (2) Don Cornelis Munasin Dissanayaka, duly appointed representative of the minor Ranamukage Baba *alias* Somalishamy, made claim thereto ; and whereas the said claimants have withdrawn their claims to the said lands, I, Walter Ernest Wait, Special Officer appointed under section 28 of the said Ordinances, under and by virtue of the powers vested in me in that behalf by section 4 of the said Ordinances, do hereby on December 14, 1908, order and declare under section 4, sub-section (1), of the said Ordinances, that the said lands, as more fully described herein below, are the property of the Crown.



*Description of the Lands referred to.*

The following lots situated in the village of Daradunyaya, in the West Giruwa pattu of the Hambantota District, in the Southern Province, as described in the annexed certified tracing :—

## Preliminary plan 205.

Lot.	Name of Land.	Extent.		
		A.	R.	P.
1	Ranamukagehena, Egodawattahena, Bogahagawahena, Kiriwanaketigodahena, Nawalegoda, Ranamukagewattekehelkoratuwa, Uragalahena, Kalagahagawahena, Dapanegedarawatta, Emitiyatennewatta, Daminnaketiyehena, Kirimetiyehehena, Niyapotumeeyagawahena, Kekirihena, Nikatennehena, Mitikomahena, Talapelehenyaya, Gurumadittehena, Godawalagawahena, Ginigalpolahena, Polgahahena, Millagahahena, Ittegalahena, Medahena, Punchikukurukunda, Mahakolangehena, Kunugodagahawattehena, Ilanganpolehena, Kara-adiyagawadeniya, Galagodamandiyehena, Karaniyawattehena, Mahamigahahenegodella, Kalugahahenegodella, Julehena, Wannigehena	483	2	16
1c	Ematiyatenne-ara	0	0	9
5	Ittegalahenewatta, Arawgahawatta, Polgaha-arewatta, Millagaslandewatta	0	1	37
5a	Metikomahenekella	0	1	24
5b	Polgaha-arewattehena	0	3	32
13	Udahawattehena, Ittegalahena, Indiketiyehena, Ambakoragodahena, Pahalawattekella, Jasingehena, Yakadagala, Penikomegawawattekella, Penikomegawawattehena, Pansalehena, Kosgahahena	96	3	3
13a	Millagahahena	0	1	35
		582	2	36

and bounded as follows : on the north by the boundary of the Province of Sabaragamuwa ; on the east by the boundary of the Province of Sabaragamuwa, the village limit of Rikillapana, the village limit of Ambagasara, the village limit of Welipitiya ; on the south by the village limit of Ritigahayaya ; on the west by the village limit of Talwatta, the village limit of Ganguladeniya, the village limit of Ambagasmulla.

NOTE.—The following lots lying within the above boundaries are excluded from this order, and their aggregate acreage of 24 acres 3 roods and 15 perches is not included in the acreage of 582 acres 2 roods and 36 perches given above :—

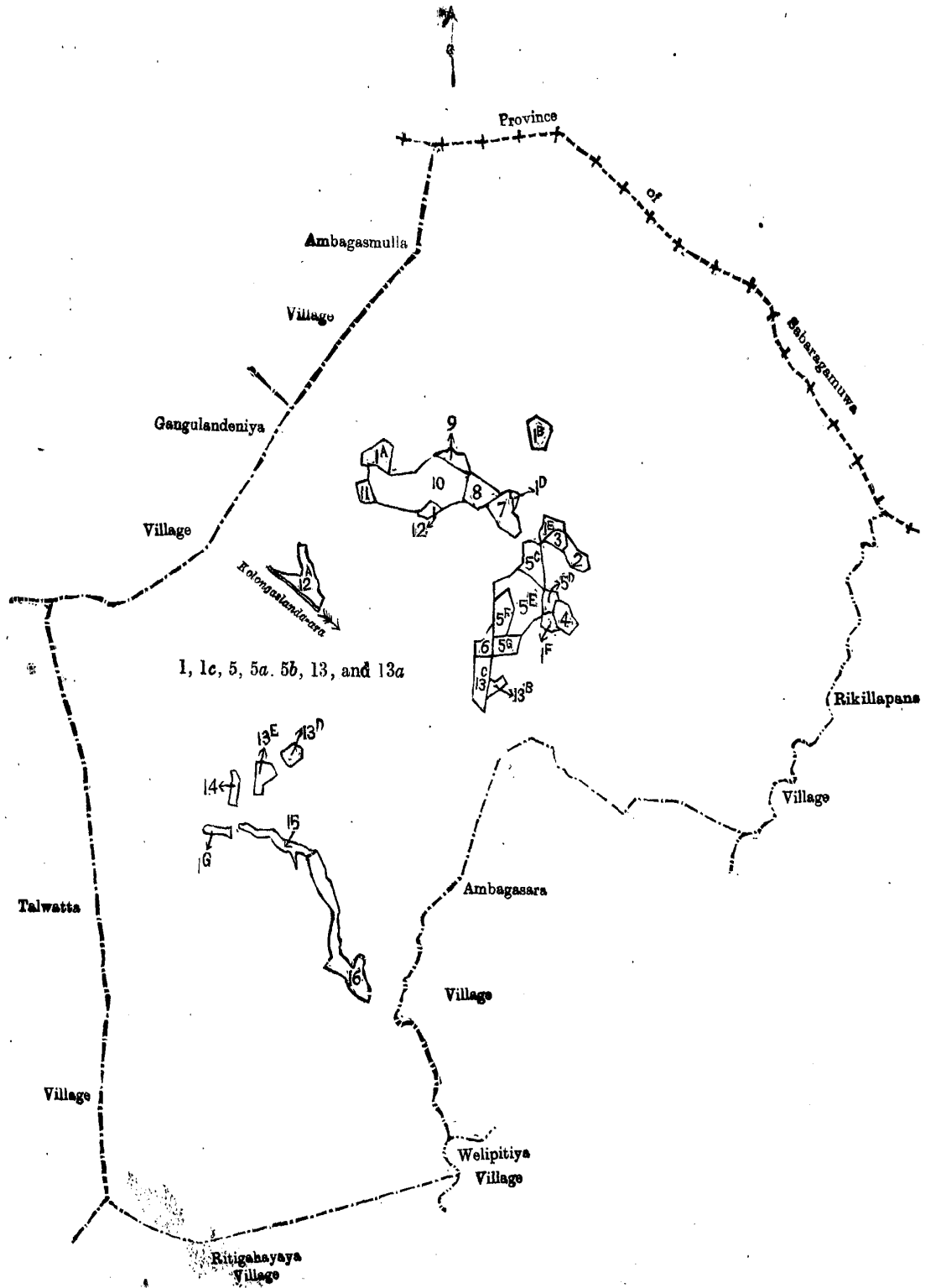
## Preliminary plan 205.

Lot.	Name of Land.	Extent.		
		A.	R.	P.
1a	Hataringewatta	0	3	0
1b	Ematiyatennewatta	0	2	27
1d	Dapanegedarawattekella	0	0	35
1e	Metikomahenekella	0	1	37
1f	Polgaha-arewatta	0	1	2
1g	Kunugodagahawattedeniya	0	1	8
2	Welikadawatta	0	2	12
3	Kahatagahawatta <i>alias</i> Maragahawatta	0	1	31
4	Polgaha-arewatta	0	2	24
5c	Millagahawatta	1	0	30
5d	Polgaha-arewatta	0	1	22
5e	Ittegalawatta	2	1	1
5f	Do.	0	3	26
5g	Millagahawatta	0	2	4
6	Ittegalahenewatta	0	2	4
7	Aragahawatta	1	0	13
8	Alutgedarawatta	0	3	30
9	Hatarasingewatta	0	2	1
10	Pahalawatta, Ranamukagewatta, Egodawatta	4	1	18
11	Udahawatta	0	1	21
12	Pahalawattekella	0	0	31
12a	Welangahawaledeniya	1	1	0
13b	Millagahawattekella	0	1	0
13c	Ittegalawattekella	0	3	28
13d	Penikomegawawatta	0	1	35
13e	Do.	0	2	38
14	Bogahagawadeniya	0	1	19
15	Karadiyakella, Ketakeladeniya	0	3	19
16	Ulupattalegawakumbura <i>alias</i> Karadiyekumbura, Kanamiyagalaliyadda	2	1	19
		24	3	15

December 14, 1908.

W. E. WAIT,  
Special Officer.

D 4



Scale of 16 Chains to an Inch.

Situation : Daradunyaya village in West Giruwa pattu of Hambantota District.

Preliminary plan 205.

Lot.	Name of Land.	Extent.		
		A.	R.	P.
1	Ranamukagehena, Egodawattehena, Bogahagawahena, Kiriwanaketigodahena, Nawalegoda, Ranamukage-wattekehelkoratuwa, Uragalahena, Kalagahagawa-hena, Dapanegedarawatta, Emitiyatennewatta, Daminnaketiyehena, Kirimetiyehehena, Niyapotu-meeyagawahena, Kekirihena, Nikatennehena, Mitikomehena, Talapelehenyaya, Gurumadittehena, Godawalagawahena, Ginigalpolahena, Polgahahena, Millagahahena, Ittegalahena, Medahena, PUNCHIKU-kurukunda, Mahakolangehena, Kunugodagaha-wattehena, Ilanganpolehena, Kara-adiyagawadeniya, Galagodamandiyehena, Karaniyawattehena, Maha-migahahenegodella, Kalugahahenegodella, Julehena, Wannigehena	483	2	16
1c	Ematiyatenne-ara	0	0	9
5	Ittegalahenewatta, Arawgahawatta, Polgaha-arewatta, Millagaslandewatta	0	1	37
5a	Metikomehenekella	0	1	24
5b	Polgaha-arewattehena	0	3	32
13	Udahawattehena, Ittegalehena, Indiketiyehena, Ambakoragodahena, Pahalawattekella, Jasingehena, Yakadagala, Penikomegawawattekella, Penikome-gawawattehena, Pansalehena, Kosgahahena	96	3	3
13a	Millagahahena	0	1	35
		<b>582</b>	<b>2</b>	<b>36</b>

*Lots excluded.*

1a	Hataringewatta	0	3	0
1b	Ematiyatennewatta	0	2	27
1d	Depanegedarawattekella	0	0	35
1e	Metikomehenekella	0	1	37
1f	Polgaha-arewatta	0	1	2
1g	Kunugodagahawattedeniya	0	1	8
2	Welikadawatta	0	2	12
3	Kahatagahawatta <i>alias</i> Maragahawatta	0	1	31
4	Polgaha-arewatta	0	2	24
5c	Millagahawatta	1	0	30
5d	Polgaha-arewatta	0	1	22
5e	Ittegalawatta	2	1	1
5f	Do.	0	3	26
5g	Millagahawatta	0	2	4
6	Ittegalahenewatta	0	2	4
7	Aragahawatta	1	0	13
8	Alutgedarawatta	0	3	30
9	Hatarasingewatta	0	2	1
10	Pahalawatta, Ranamukagewatta, Egodawatta	4	1	18
11	Udahawatta	0	1	21
12	Pahalawattekella	0	0	31
12a	Welangahawaledeniya	1	1	0
13b	Millagahawattekella	0	1	0
13c	Ittagalawattekella	0	3	28
13d	Penikomegawawatta	0	1	35
13e	Do.	0	2	38
14	Bogahagawadeniya	0	1	19
15	Karadiyakella, Ketakeladeniya	0	3	19
16	Ulupattalegawakumbura <i>alias</i> Karadiyekumbura, Kanamiyagalaliyadda	2	1	19
		<b>24</b>	<b>3</b>	<b>15</b>

Field sheet P <sup>11</sup><sub>1-9</sub>

Surveyor-General's Office,  
Colombo, May 1, 1908.  
Hambantota S. O. 266

J. B. M. RIDOUT,  
for Surveyor-General.

**Order under Section 2 of "The Waste Lands Ordinances of 1897, 1899, 1900, and 1903,"  
declaring Lands to be Crown Property.**

In the matter of the lands commonly called or known as Mahawelabedda, Vidanegewelagawabedda, Bund, and Vidanegewewa, situate in the village of Vidanegegama, in the East Giruwa Pattu of the Hambantota District, in the Southern Province, and of "The Waste Lands Ordinances of 1897, 1899, 1900, and 1903."

THE notice required by section 1 of "The Waste Lands Ordinances of 1897, 1899, 1900, and 1903," having been duly published in manner prescribed by that section in respect of the above-named lands (*vide* Notice No. 3,153), and no claim having been made to the said lands or to any interest therein within the period of three months from the date specified in the said notice, I, Walter Ernest Wait, Special Officer appointed under section 28 of the said Ordinances, under and by virtue of the powers vested in me in that behalf by section 2 of the said Ordinances, do hereby on January 12, 1909, order and declare that the said lands, as more fully described herein below, situate in the village of Vidanegegama, in the Giruwa Pattu East of the Hambantota District, in the Southern Province, and shown as lots 2, 4, 4a, and 5 in preliminary plan 443 and in the annexed certified tracings therefrom, and containing in extent 16 acres 3 roods and 20 perches, are the property of the Crown.

*Description of the Lands referred to.*

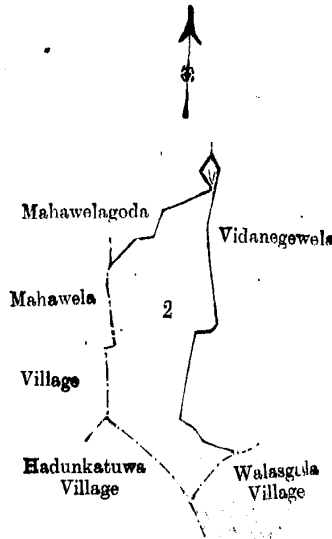
The following lots situated in the village of Vidanegegama, in the Giruwa Pattu East of the Hambantota District, in the Southern Province, as described in the annexed certified tracings:—

I.

Preliminary plan 443.

Lot.	Name of Land.	Extent.		
		A.	R.	P.
2	Mahawelabedda	4	2	31

and bounded as follows: on the north by Mahawelagoda claimed by Linagamage Nikulas Hamy and others; on the east by Vidanegewela claimed by Wanigasini Ratnayaka Migel Hamy and others, the village limit of Walasgala; on the south by the village limit of Handunkatuwa; on the west by the village limit of Mahawela.



Scale of 8 Chains to an Inch.

Situation: Vidanegegama village in Giruwa Pattu East of Hambantota District.

Preliminary plan 443.

Lot.	Name of Land.	Extent.		
		A.	R.	P.
2	Mahawelabedda	4	2	31

Field sheet P<sub>f</sub> 12  
49-57

Surveyor-General's Office,  
Colombo, May 8, 1908.

P. D. WARREN,  
Surveyor-General.

## II.

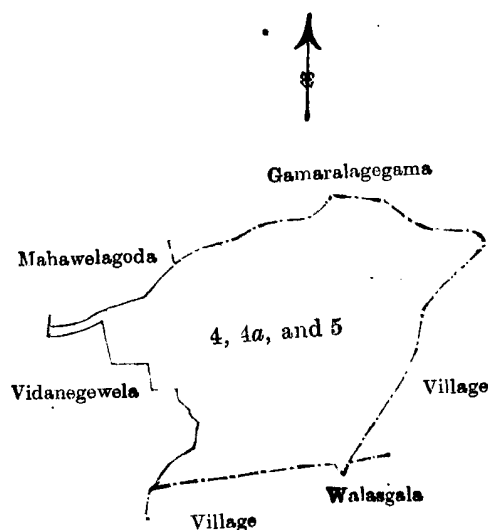
## Preliminary plan 443.

Lot.	Name of Land.			Extent.	
				A.	R. P.
4	Vidanegewelagawabedda	..	..	5	1 23
4a	Bund	..	..	0	1 18
5	Vidanegewewa	..	..	6	1 28
				12	0 29

and bounded as follows: on the north by Mahawelagoda claimed by Linagamage Nikulas Hamy, the village limit of Gamaralagegama; on the east by the village limit of Gamaralagegama; on the south by the village limit of Walasgala; on the west by Vidanegewela claimed by Wanigasina Ratnayake Migel Hamy and others.

W. E. WAIT,  
Special Officer.

January 12, 1909.



Scale of 8 Chains to an Inch.

Situation: Vidanegamage village in Giruwa Pattu East of Hambantota District.

## Preliminary plan 443.

Lot.	Name of Land.			Extent.	
				A.	R. P.
4	Vidanegewelagawabedda	..	..	5	1 23
4a	Bund	..	..	0	1 18
5	Vidanegewewa	..	..	6	1 28
				12	0 29

Field sheet P <sup>12</sup>  
49—57

Surveyor-General's Office,  
Colombo, July 6, 1908.

Hambantota S. O. 267

R. S. TEMPLETON,  
Acting Surveyor-General.

**Order under Section 2 of "The Waste Lands Ordinances of 1897, 1899, 1900, and 1903,"  
declaring Lands to be Crown Property.**

In the matter of the lands commonly called or known as Sirangodamukalana, Karuwalagaswela, Dalupota, Sirangodawewa, Dangaswelamedakumbura, Sirangodawela, Dangaswewa, Moragodayaya, and Sirangodagala, situate in the village of Sirangoda, in the Mahagalboda Egoda korale of the Hiriyala hatpattu of the Kurunegala District, in the North-Western Province, and of "The Waste Lands Ordinances of 1897, 1899, 1900, and 1903."

THE notice required by section 1 of "The Waste Lands Ordinances of 1897, 1899, 1900, and 1903," having been duly published in manner prescribed by that section in respect of the above-named lands (*vide* Notice No. 3,208), and no claim having been made to the said lands or to any interest therein within the period of three months from the date specified in the said notice, I, Norman Albert Hampton, Special Officer appointed under section 28 of the said Ordinances, under and by virtue of the powers vested in me in that behalf by section 2 of the said Ordinances, do hereby on January 27, 1909, order and declare that the said lands, as more fully described herein below, situate in the village of Sirangoda, in the Mahagalboda Egoda korale of the Hiriyala hatpattu of the Kurunegala District, in the North-Western Province, and shown as lots 9,997, 9,998, 9,999, 10,000, 10,001, 10,002, 10,003, and 10,004 in preliminary plan 2,021 and in the annexed certified tracing therefrom, and containing in extent 398 acres 1 rood and 33 perches, are the property of the Crown.

*Description of the Lands referred to.*

The following lots situated in the village of Sirangoda, in the Mahagalboda Egoda korale of the Hiriyala hatpattu of the Kurunegala District, in the North-Western Province, as described in the annexed certified tracing :—

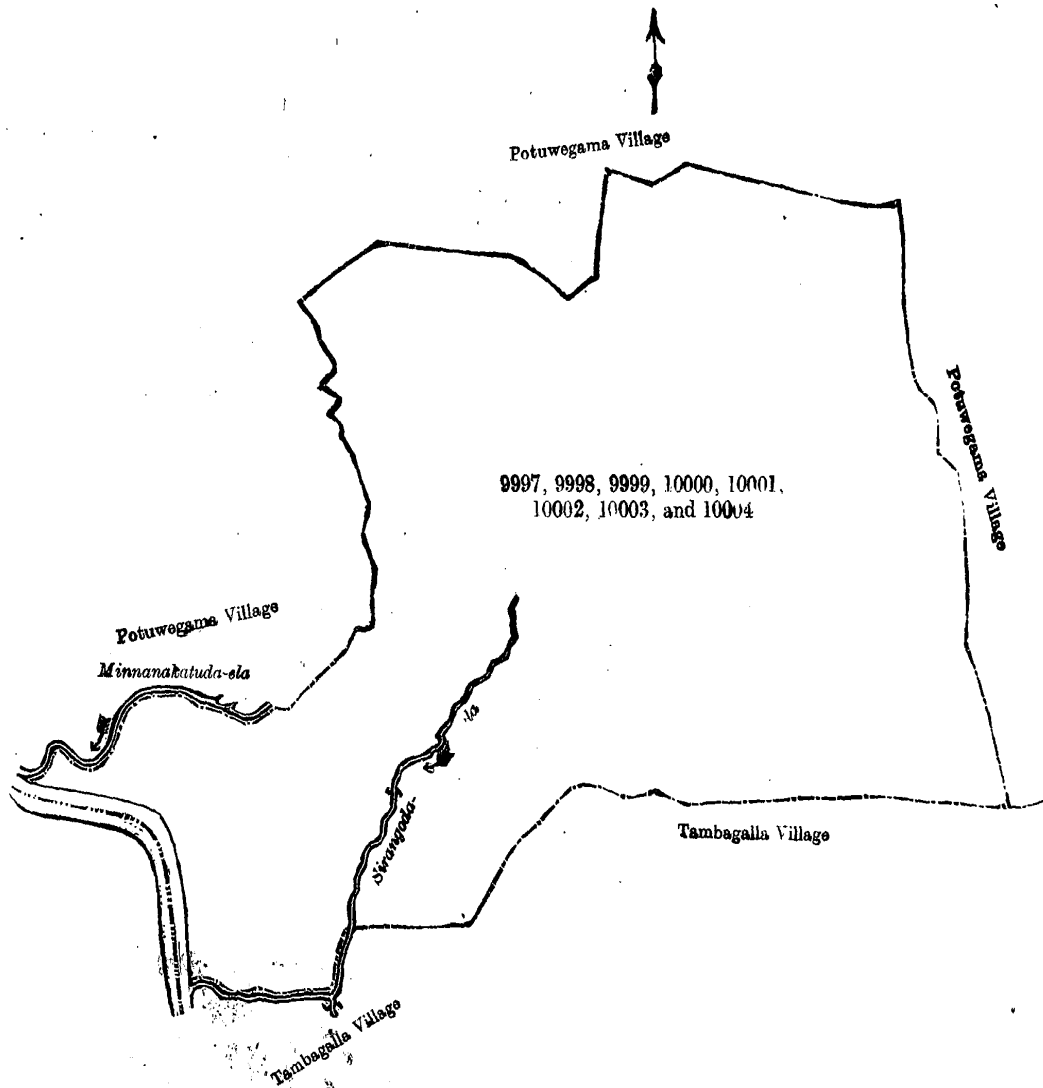
Preliminary plan 2,021.

Lot.	Name of Land.	Extent.		
		A.	R.	P.
9997	Sirangodamukalana	309	3	9
9998	Karuwalagaswela	1	3	11
9999	Dalupota	2	3	5
10000	Sirangodawewa	10	3	2
10001	Dangaswelamedakumbura, Sirangodawela	12	3	33
10002	Dangaswewa	1	0	3
10003	Moragodayaya	57	3	0
10004	Sirangodagala	1	2	10
		398	1	33

and bounded as follows : on the north and east by the village limit of Potuwegama ; on the south by the village limit of Tambagalla ; on the west by a river, the village limit of Potuwegama.

January 27, 1909.

N. A. HAMPTON,  
Special Officer.



Situation : Sirangoda village in Hiriyala hatpattu of Kurunegala District.

Preliminary plan 2,021.

Lot.	Name of Land.	Extent.		
		A.	R.	P.
9997	Sirangodamukalana	309	3	9
9998	Karuwalagaswela	1	3	11
9999	Dalupota	2	3	5
10000	Sirangodawewa	10	3	2
10001	Dangaswelamedakumbura, Sirangodawela	12	3	33
10002	Dangaswewa	1	0	3
10003	Moragodayaya	57	3	0
10004	Sirangodagala	1	2	10
		398	1	33

Surveyor-General's Office,  
Colombo, August 19, 1908.  
Kurunegala S. O. 101

A. H. G. DAWSON,  
for R. S. TEMPLETON,  
Acting Surveyor-General.

**Order under Section 2 of "The Waste Lands Ordinances of 1897, 1899, 1900, and 1903,"  
declaring the Land to be Crown Property.**

In the matter of the land commonly called or known as Boraluwamukalana (reservation for bund), situate in the village of Yakalla, in the Hiriyala hatpattu of the Kurunegala District, in the North-Western Province, and of "The Waste Lands Ordinances of 1897, 1899, 1900, and 1903."

THE notice required by section 1 of "The Waste Lands Ordinances of 1897, 1899, 1900, and 1903," having been duly published in manner prescribed by that section in respect of the above-named land (*vide* Notice No. 3,185), and no claim having been made to the said land or to any interest therein within the period of three months from the date specified in the said notice, I, John George Fraser, Special Officer appointed under section 28 of the said Ordinances, under and by virtue of the powers vested in me in that behalf by section 2 of the said Ordinances, do hereby on January 18, 1909, order and declare that the said land, commonly called or known as Boraluwamukalana (reservation for bund), situate in the village of Yakalla, in the Hiriyala hatpattu of the Kurunegala District, in the North-Western Province, and shown as lot 11,398 in preliminary plan 2,458 and in the annexed certified tracing therefrom, and containing in extent 6 acres 3 roods and 20 perches, is the property of the Crown.

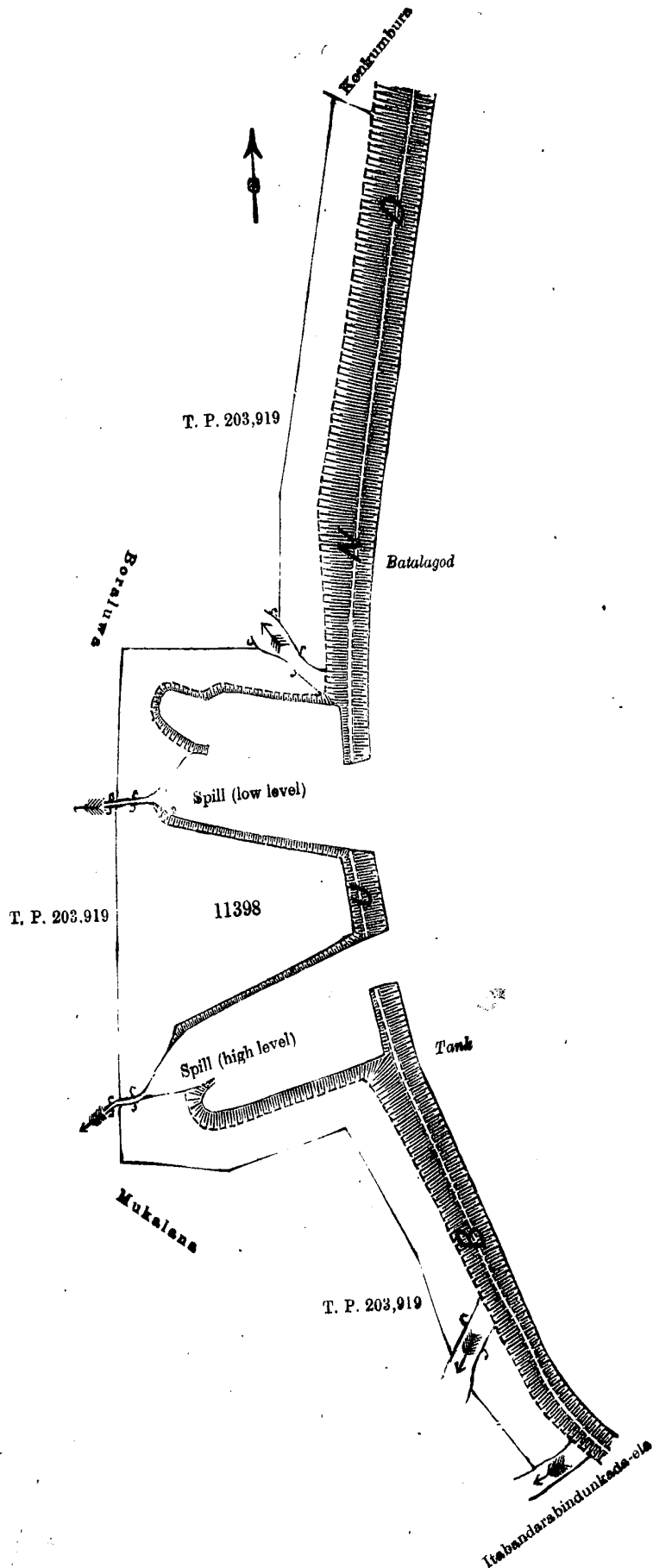
*Description of the Land referred to.*

The land commonly called or known as Boraluwamukalana (reservation for bund), situate in the village of Yakalla, in the Hiriyala hatpattu of the Kurunegala District, in the North-Western Province, containing in extent 6 acres 3 roods and 20 perches, and shown as lot 11,398 in preliminary plan 2,458 and in the annexed certified tracing therefrom, and bounded as follows : on the north by T. P. 203,919 and Konkumbura claimed by M. Kuppatambi Arachehi ; on the east by Batalagoda tank ; on the south by the Itabandarabindunkada-ela ; and on the west by T. P. 203,919.

January 18, 1909.

J. G. FRASER,  
Special Officer.

[For Tracing see page 208.]



Scale of 4 Chains to an Inch.



[Situation : Yakalla village in Hiriyala hatpattu of Kurunegala District.

Preliminary plan 2,458.

Lot.	Name of Land.	Extent.		
		A.	R.	P.
11398	B.raluwamukalana (reservation for bund)	6	3	20

Field sheets I <sup>14</sup>/<sub>29</sub> A, I <sup>14</sup>/<sub>30</sub> B, I <sup>14</sup>/<sub>38</sub> B

Surveyor-General's Office,  
Colombo, August 7, 1908.  
Kurunegala S. O. 102

J. B. M. RIDOUT,  
for Acting Surveyor-General.

**Order under Section 4, Sub-section (1), of "The Waste Lands Ordinances of 1897, 1899, 1900, and 1903,"  
declaring Lands to be Crown Property.**

In the matter of the lands commonly called or known as Mahalandehena, Suriyaketiyaehena, Walahena, Ambagahaelahenyaya, &c., situate in the village of Kohukumbura, in the Medagam pattu korale of the Wellassa division, in the Province of Uva, and of "The Waste Lands Ordinances of 1897, 1899, 1900, and 1903."

WHEREAS in pursuance of section 1 of the said Ordinances it was duly notified on January 24, 1908, that if no claim to the lands commonly called or known as Mahalandehena, Suriyaketiyaehena, Walahena, Ambagahaelahenyaya, &c., situate in the village of Kohukumbura, in the Medagam pattu korale of the Wellassa division, in the Province of Uva, containing in extent 373 acres 2 roods and 9 perches, and shown as lots 1, 5, 5a, 5b, 5d, 5f, 5g, 5h, 6, 6a, 6d, 31, 44, 45, 46 in preliminary No. plan 139, and in the annexed certified tracing therefrom, was made to John Murray Davies, Special Officer appointed under section 28 of the said Ordinances, within the period of three months from the date specified in such notice, such lands would be deemed the property of the Crown and dealt with on account of the Crown (*vide* Notice No. 2,924) :

And whereas (1) Landewelapahalagedara Ratnayakemudiyanselage Tissahami, (2) Landewelapahalagedara Ratnayakemudiyanselage Delisana, (3) Ranhotibandaralage Mutu Banda Mudiyanse, (4) Kohukumbura Sumangala Unnanse, (5) Kohukumbura Pallegedara Ratnayakemudiyanselage Mutu Banda made claim thereto; and whereas the said claimants have withdrawn their claims to the said lands, I, John Murray Davies, Special Officer appointed under section 28 of the said Ordinances, under and by virtue of the powers vested in me in that behalf by section 4 of the said Ordinances, do hereby on December 9, 1908, order and declare under section 4, sub-section (1), of the said Ordinances, that the said lands, as more fully described herein below, are the property of the Crown.

*Description of the Lands referred to.*

The following lots situate in the village of Kohukumbura, in the Medagam pattu korale of the Wellassa division, in the Province of Uva, as described in the annexed certified tracing :—

Preliminary plan 139.

Lot.	Name of Land.	Extent.		
		A.	R.	P.
1	Mahalandehena	35	1	35
5	Suriyaketiyaehena, Walahena, Ambagahaelahenyaya, Sondagewatthenkella, Ilukwatta, Galkotuwehenyaya	154	2	4
5a	Dikhena	6	2	26
5b	Udagedarawatta	0	1	21
5d	Ilukwatta	2	1	38
5f	Kandiyapitahena	0	2	14
5g	Huriyaketiyaehena	0	3	10
5h	Do.	0	3	10
6	Pahalawalawwewatthenkella <i>alias</i> Pallelanda	19	2	39
6a	Do.	1	0	22
6d	Kandiyapitahena	0	0	3
31	Godakumburepitiya	0	2	13
44	Hondagalamukalana	36	3	12
45	Hondagalatalawa, Suriyaketiyaatalawa, Ambagahahelatalawa	99	2	25
46	Koswattetennemukalana	13	3	17
		<b>373</b>	<b>2</b>	<b>9</b>

and bounded as follows : on the north by the village limit of Bibilemulla ; on the east by the village limit of Bibilemulla, Pitaha claimed by Pahalawalawwegedara Kalu Menika and another, Muttettuwa claimed by Pallewalawweheratmudiyanselage Sudu Banda, Pallelanda *alias* Pahalawalawwewattehenkella belonging to Ranhotibandaralage Mutu Banda Mudiyanse, the Gansabhawa road from Nannepurawa to Lunugala, Pahalawalawwewatta claimed by Nannapurawa Kariapperumudiyanselage Sudu Banda, late Korala, Medawalawwewatta claimed by Pahalawalawwegedara Kalu Menika and another, the Gansabhawa road from Nannapurawa to Lunugala (Helawalawwewatta claimed by Ranhotibandaralage Mutu Banda Mudiyanse), Uragewatta claimed by Ranhotibandaralage Mutu Banda Mudiyanse, Kandiyapitahena belonging to Pallegedara Ratnayake Mudiyanse, Vel-Vidane, Uragewatta claimed by Ranhotibandaralage Mutu Banda Mudiyanse, the Gansabhawa road from Nannapurawa to Lunugala, Udagedarawatta claimed by Hapuarachige Don Simon Appuhamy, Sondagewatta claimed by Sondagewatte Heen Appu, Dodangollewatta claimed by Dodangollegedara Tissahami, Pahalagedarawatta claimed by Pahala-arawegedara Tissahami, Walagahamedawatta claimed by Sumangala Unnanse, Pahalagedarawatta claimed by Pahala-arawegedara Tissahami, Kanuketiayahelabima claimed by Don Nicholas Edirisinghe, Kosgaha-arawa claimed by Rajakaruna Anawalangu Mudiyanse, late Korala, Tibbotugoda claimed by ditto, Medakumbura claimed by ditto, Hewana-arawa claimed by Alupota Kendagahagoda Sudu Kuma, the village limit of Alupota ; on the south by the village limit of Alupota ; and on the west by the division limit of the Yatikinda division.

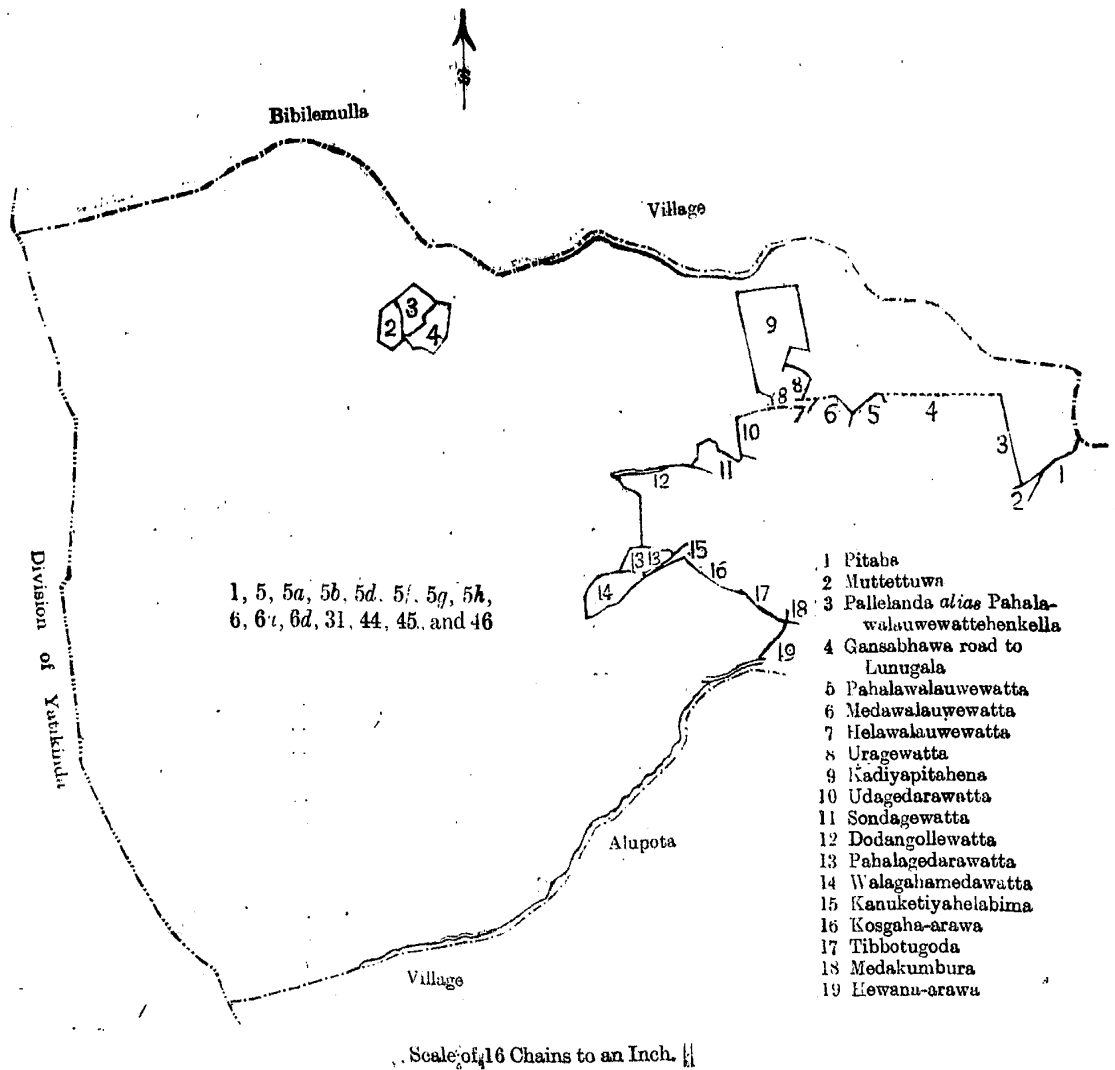
NOTE.—The following lots lying within the above boundaries are excluded from this order and their aggregate acreage of 2 acres 2 roods and 27 perches, is not included in the acreage of 373 acres 2 roods and 9 perches given above.

Preliminary plan 139.

Lot	Name of Land.	Extent.		
		A.	R.	P.
2	Helakohukumburewatta	0	2	25
3	Medagedarawatta	0	3	36
4	Pahalagedarawatta	1	0	6
		<hr/>		
		2	2	27

J. M. DAVIES,  
Special Officer.

December 9, 1908.



Situation: Kohukumbura village.

## Preliminary plan 139.

Lot.	Name of Land.	Extent.		
		A.	B.	P.
1 ..	Mahalandehena .. ..	35	1	35
5 ..	Suriyaketiyaehena, Walahena, Ambagahaelahenyaya, Sondagewattehenkella, Illukwatta, Galkotuwehen- yaya .. ..	154	2	4
5a ..	Dikhena .. ..	6	2	26
5b ..	Udagedarawatta .. ..	0	1	21
5d ..	Illukwatta .. ..	2	1	38
5f ..	Kandiyapitahena .. ..	0	2	14
5g ..	Huriyaketiyaehena .. ..	0	3	10
5h ..	Do. .. ..	0	3	10
6 ..	Pahalawalauwewattehenkella <i>alias</i> Pallelanda .. ..	19	2	39
6a ..	Do. .. ..	1	0	22
6d ..	Kandiyapitahena .. ..	0	0	3
31 ..	Godakumburepitiya .. ..	0	2	13
44 ..	Hondagalamukalana .. ..	36	3	12
45 ..	Hondagalatalawa, Suriyaketiatalawa, Ambagahahela- talawa .. ..	99	2	25
46 ..	Koswattetennemukalana .. ..	13	3	17
		<u>373</u>	<u>2</u>	<u>9</u>
<i>Lots excluded.</i>				
2 ..	Helakohukumburewatta .. ..	0	2	25
3 ..	Medagedarawatta .. ..	0	3	36
4 ..	Pahalagedarawatta .. ..	1	0	6
		<u>2</u>	<u>2</u>	<u>27</u>

Field sheet M <sup>3</sup> 53—54 61—62Surveyor-General's Office,  
Colombo, November 20, 1908.

Uva S. O. 1,235

J. B. M. RIDOUT,  
for Acting Surveyor-General.