

# Ceylon Government Gazette

Published by Authority.

No. 6,297 — FRIDAY, FEBRUARY 26, 1909.

PART I.—General: Minutes, Proclamations, Appointments, and General Government Notifications.

PART II.—Legal and Judicial.

PART III.—Provincial Administration.

PART IV.—Land Settlement.

PART V.—Mercantile, Marine, Municipal, Local, &c.

*Separate paging is given to each Part in order that it may be filed separately.*

## Part IV.—Land Settlement.

|                             | PAGE |                      | PAGE |
|-----------------------------|------|----------------------|------|
| Preliminary Notices .. .. . | 213  | Final Orders .. .. . | 236  |

### PRELIMINARY NOTICES.

#### Notice under "The Waste Lands Ordinances of 1897, 1899, 1900, and 1903."

TAKE notice that unless within three months from February 26, 1909, the persons, if any, who claim any interest in the lands hereinafter mentioned or in any one or more of such lands make claim in person or in writing to the said lands or any of them or to some interest therein to W. E. Wait, Esq., Special Officer appointed under section 28 of "The Waste Lands Ordinances of 1897, 1899, 1900, and 1903," at his office at Fort, Colombo:

Such Special Officer, in pursuance of the powers vested in him by the said Ordinances, will declare by writing under his hand that the said lands or such of them, as to which no claim has been made, is the property of the Crown.

W. E. WAIT,  
Special Officer.

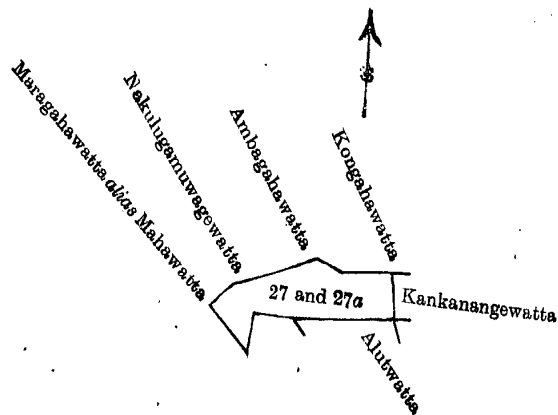
#### *Description of the Lands referred to.*

The following lots situated in the village of Badabedda, in the Kandaboda pattu of the Matara District, in the Southern Province, as described in the annexed certified tracing:—

#### Preliminary plan 178.

| Lot.   | Name of Land.            | Extent. |    |    |
|--------|--------------------------|---------|----|----|
|        |                          | A.      | R. | P. |
| 27 ..  | Ketakelakoratuwa .. .. . | 1       | 0  | 23 |
| 27a .. | Maragahawatta .. .. .    | 0       | 2  | 21 |
|        |                          | 1       | 3  | 4  |

and bounded as follows: on the north by Nakulugamuwagewatta claimed by P. Dingappu and others, Ambagahawatta claimed by ditto, Kongahawatta claimed by ditto; on the east by Kankanangewatta claimed by M. Addu; on the south by Alutwatta sold by the Crown, Maragahawatta *alias* Mahawatta claimed by P. Dingappu and others; on the west by Maragahawatta *alias* Mahawatta claimed by P. Dingappu and others.



Scale of 8 Chains to an Inch.

Situation: Badabedda village in Kandaboda pattu of Matara District.

Preliminary plan 178.

| Lot. | Name of Land.  | Extent. |    |    |
|------|----------------|---------|----|----|
|      |                | A.      | R. | P. |
| 27   | Ketakekoratuwa | 1       | 0  | 23 |
| 27a  | Maragahawatta  | 0       | 2  | 21 |
|      |                | 1       | 3  | 4  |

Field sheets O<sub>22-30</sub><sup>20</sup> and O<sub>23-31</sub><sup>20</sup>

Surveyor-General's Office,  
Colombo, December 31, 1908,  
3,342

J. B. M. RIDOUT,  
for Acting Surveyor-General.  
Matara S. O. 10—1909

#### Notice under "The Waste Lands Ordinances of 1897, 1899, 1900, and 1903."

TAKE notice that unless within three months from February 26, 1909, the persons, if any, who claim any interest in the lands hereinafter mentioned or in any one or more of such lands make claim in person or in writing to the said lands or any of them or to some interest therein to F. Lewis, Esq., Special Officer appointed under section 28 of "The Waste Lands Ordinances, 1897, 1899, 1900, and 1903," at his office at Fort, Colombo:

Such Special Officer, in pursuance of the powers vested in him by the said Ordinances, will declare by writing under his hand that the said lands or such of them, as to which no claim has been made, are the property of the Crown.

FREDERICK LEWIS,  
Special Officer.

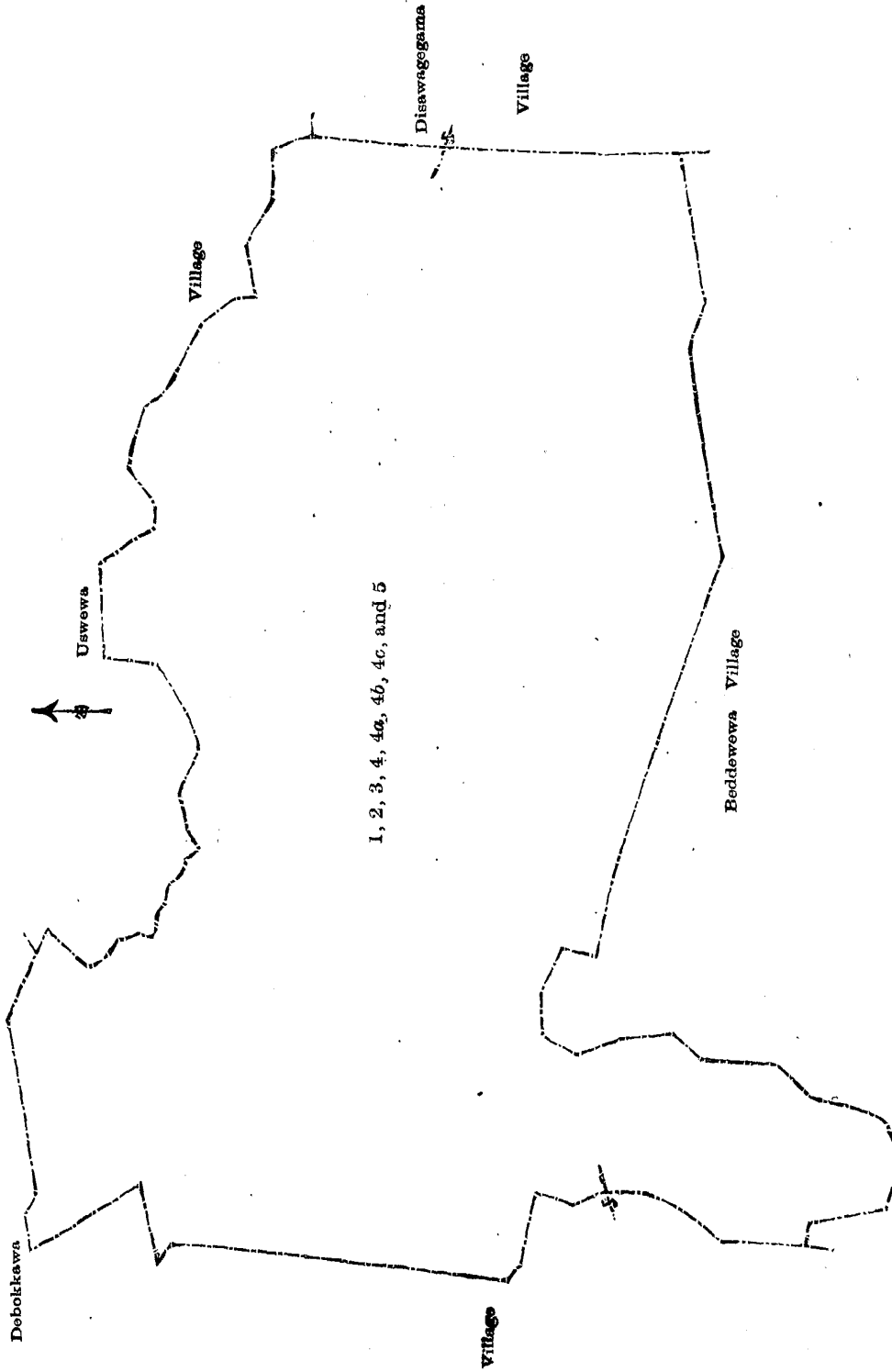
#### Description of the Lands referred to.

The following lots situated in the village of Korakahawela, in the East Giruwa pattu of the Hambantota District, in the Southern Province, as described in the annexed certified tracing:—

Preliminary plan 414.

| Lot. | Name of Land.                | Extent. |    |    |
|------|------------------------------|---------|----|----|
|      |                              | A.      | R. | P. |
| 1    | Kongahena, Arehena, &c.      | 106     | 1  | 20 |
| 2    | Jiulgahawadeniya             | 0       | 1  | 22 |
| 3    | Jiulgahawala                 | 0       | 0  | 22 |
| 4    | Wewewalahena and Dangahahena | 345     | 3  | 13 |
| 4a   | Korakawalamukalana           | 8       | 0  | 20 |
| 4b   | Do.                          | 1       | 1  | 0  |
| 4c   | Uswewamukalanelja            | 0       | 3  | 30 |
| 5    | Korakawalamukalana           | 182     | 3  | 32 |
|      |                              | 645     | 3  | 39 |

and bounded as follows: on the north by the village limit of Debokkawa, the village limit of Uswewa; on the east by the village limit of Uswewa, the village limit of Disawagema; on the south by the village limit of Beddewewa; on the west by the village limit of Debokkawa.



Scale of 16 Chains to an Inch.

Situation: Korakahawela village in Giruwa Pattu East of Hambantota District.

Preliminary plan 414.

| Lot.  | Name of Land.                   | Extent. |       |
|-------|---------------------------------|---------|-------|
|       |                                 | A.      | R. P. |
| 1 ..  | Kongahahena, Arēhena, &c. ...   | 106     | 1 20  |
| 2 ..  | Jiulghawaladeniya ..            | 0       | 1 22  |
| 3 ..  | Jiulghawala ..                  | 0       | 0 22  |
| 4 ..  | Wewewalahena and Dangahahena .. | 345     | 3 13  |
| 4a .. | Korakawalamukalana ..           | 8       | 0 20  |
| 4b .. | Do. ..                          | 1       | 1 0   |
| 4c .. | Uswewamukalanekella ..          | 0       | 3 30  |
| 5 ..  | Korakawalamukalana ..           | 182     | 3 32  |
|       |                                 | 645     | 3 39  |

Field sheets P<sub>21-29</sub><sup>11</sup>, P<sub>37-45</sub><sup>11</sup>, and P<sub>38-46</sub><sup>11</sup>

Surveyor-General's Office,  
Colombo, January 12, 1909.  
3,343

J. B. M. RIDOUT,  
for Acting Surveyor-General.  
Hambantota S. O. 14—1909

Notice under "The Waste Lands Ordinances of 1897, 1899, 1900, and 1903."

TAKE notice that unless within three months from February 26, 1909, the persons, if any, who claim any interest in the lands hereinafter mentioned or in any one or more of such lands make claim in person or in writing to the said lands or any of them or to some interest therein to W. E. Wait, Esq., Special Officer appointed under section 28 of "The Waste Lands Ordinances, 1897, 1899, 1900, and 1903," at his office at Fort, Colombo:

Such Special Officer, in pursuance of the powers vested in him by the said Ordinances, will declare by writing under his hand that the said lands or such of them, as to which no claim has been made, are the property of the Crown.

W. E. WAIT,  
Special Officer.

Description of the Lands referred to.

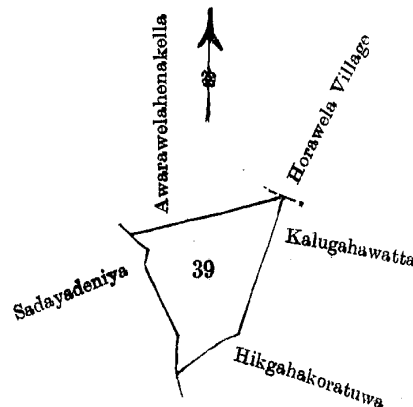
The following lots situated in the village of Medagangoda, in the West Giruwa pattu of the Hambantota District, in the Southern Province, as described in the annexed certified tracings:—

I.

Preliminary plan 162.

| Lot.  | Name of Land.                               | Extent. |       |
|-------|---|---------|-------|
|       |   | A.      | R. P. |
| 39 .. | Maragahawatta <i>alias</i> Awarawelahena .. | 2       | 2 37  |

and bounded as follows: on the north by Awarawalahenekella claimed by Udakandehewage Janisa, the village limit of Horawela; on the east by Kalugahawatta claimed by Ganage Kiri Baiya; on the south by Hikgahakoratuwa claimed by Udakande Hewage Janisa; on the west by Sadayadeniya claimed by Maddumage Dingiya and others.



Scale of 8 Chains to an Inch.

Situation: Medagangoda village in West Giruwa pattu of Hambantota District.

Preliminary plan 162.

| Lot.  | Name of Land.                               | Extent. |       |
|-------|---|---------|-------|
|       |   | A.      | R. P. |
| 39 .. | Maragahawatta <i>alias</i> Awarawelahena .. | 2       | 2 37  |

Surveyor-General's Office,  
Colombo, February 1, 1909.

Field sheet O<sub>55-63</sub><sup>15</sup>

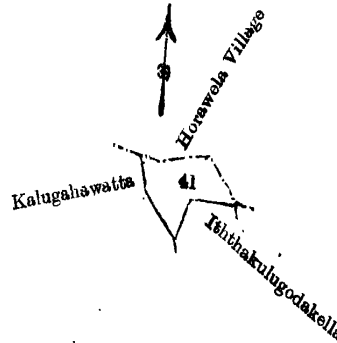
J. B. M. RIDOUT,  
for Acting Surveyor-General.

## II.

## Preliminary plan 162.

| Lot. | Name of Land.       | Extent. |       |
|------|---------------------|---------|-------|
|      |                     | A.      | R. P. |
| 41   | Ganimagawawattehena | 0       | 3 24  |

and bounded as follows : on the north by the village limit of Horawela ; on the east by Itthakulugodakella claimed by Halanayakage Punchi Baba ; on the south and west by Kalugahawatta claimed by Gamage Kiri Baiya.



Scale of 8 Chains to an Inch.

Situation : Medagangoda village in West Giruwa pattu of Hambantota District.

## Preliminary plan 162.

| Lot. | Name of Land.       | Extent. |        |
|------|---------------------|---------|--------|
|      |                     | A.      | R. P.  |
| 41   | Ganimagawawattehena | -       | 0 3 24 |

Field sheet O 15  
55-63

Surveyor-General's Office,  
Colombo, February 1, 1909.  
3,344

J. B. M. RIDOUT,  
for Acting Surveyor-General.  
Hambantota S. O. 15-1909

Notice under "The Waste Lands Ordinances of 1897, 1899, 1900, and 1903."

TAKE notice that unless within three months from February 26, 1909, the persons, if any, who claim any interest in the lands hereinafter mentioned or in any one or more of such lands make claim in person or in writing to the said lands or any of them or to some interest therein to W. E. Wait, Esq., Special Officer appointed under section 28 of "The Waste Lands Ordinances of 1897, 1899, 1900, and 1903," at his office at Fort, Colombo :

Such Special Officer, in pursuance of the powers vested in him by the said Ordinances, will declare by writing under his hand that the said lands or such of them, as to which no claim has been made, is the property of the Crown.

W. E. WAIT,  
Special Officer.

*Description of the Lands referred to.*

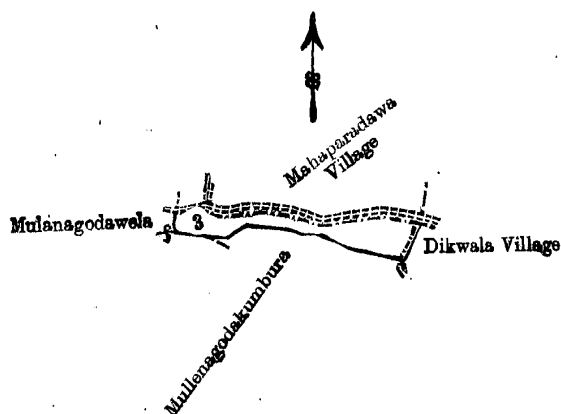
The following lots situated in the village of Mullenagoda, in East Giruwa pattu of the Hambantota District, in the Southern Province, as described in the annexed certified tracings :—

## I.

## Preliminary plan 440.

| Lot. | Name of Land. | Extent. |        |
|------|---------------|---------|--------|
|      |               | A.      | R. P.  |
| 3    | Paradawa      | -       | 1 0 38 |

and bounded as follows : on the north by a road, the village limit of Mahaparasdawa ; on the east by the village limit of Dikwala ; on the south by Mullenagodakumbura claimed by Abeywickramakankan Anachige Don Juwanis and others, Mullenagodawela claimed by Don Johannes Senerat Ratnayaka and others ; on the west by Mullenagodawela claimed by Don Johannes Senerat Ratnayaka and others.



Scale of 8 Chains to an Inch.

Situation : Mullenagoda village in Giruwa Pattu East of Hambantota District.

Preliminary plan 440.

| Lot. | Name of Land. | Extent.<br>A. R. P. |
|------|---------------|---------------------|
| 3    | Paradawa      | 0 3 8               |

Field sheet P 16  
8-16

Surveyor-General's Office,  
Colombo, November 16, 1908.

J. B. M. RMDOUT,  
for Acting Surveyor-General.

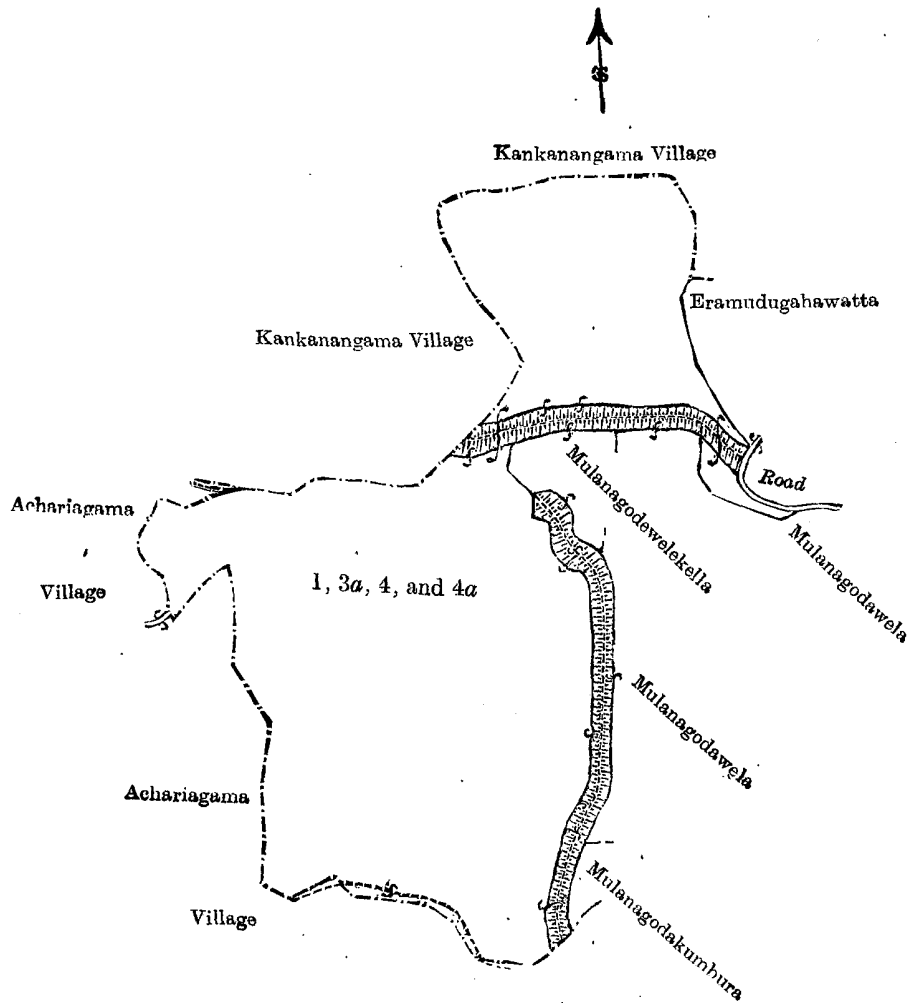
II.

Preliminary plan 440.

| Lot. | Name of Land.            | Extent.<br>A. R. P. |
|------|--------------------------|---------------------|
| 1    | Mulanagodawewa           | 10 0 22             |
| 3a   | Mulanagodawelabadawetiya | 0 1 16              |
| 4    | Mulanagoda-amunuwewa     | 29 0 36             |
| 4a   | Do.                      | 0 3 9               |
|      |                          | 40 2 3              |

and bounded as follows : on the north by the village limit of Kankanangama ; on the east by the village limit of Kankanangama, Eramudugahawatta claimed by Narasin Vidanagama Disan Appu, a road, Mulanagodawela claimed by Don Johannes Senerat Ratnayaka and others, Mulanagodewelekella claimed by the Crown and ditto, Mulanagodawela claimed by Don Johannes Senerat Ratnayaka and others, Mulanagodakumbura claimed by the Crown and Abeyawickramakankan Achchige Don Juwanis and Henerat Ratnayaka Don Juwanis ; on the south by the village limit of Achariagama ; on the west by the village limit of Achariagama, the village limit of Kankanangama.]

[For Tracing see page 219.]



Scale of 8 Chains to an Inch.

Situation : Mullenagoda village in Giruwa Pattu East of Hambantota District.

Preliminary plan 440.

| Lot.   | Name of Land.               | Extent.   |          |          |
|--------|-----------------------------|-----------|----------|----------|
|        |                             | A.        | R.       | P.       |
| 1 ..   | Mulanagodawewa ..           | 10        | 0        | 22       |
| 3a ..  | Mulanagodawelabadawetiya .. | 0         | 1        | 16       |
| 4 ..   | Mulanagoda-amunuwewa ..     | 29        | 0        | 36       |
| 4a ... | Do. ..                      | 0         | 3        | 9        |
|        |                             | <u>40</u> | <u>2</u> | <u>3</u> |

Field sheet P 16 & P 11  
8-16 56-64

Surveyor-General's Office,  
Colombo, November 16, 1908.  
3,345

J. B. M. RIDOUT,  
for Acting Surveyor-General.  
Hambantota S. O. 16-1909

**Notice under "The Waste Lands Ordinances of 1897, 1899, 1900, and 1903."**

TAKE notice that unless within three months from February 26, 1909, the persons, if any, who claim any interest in the lands hereinafter mentioned or in any one or more of such lands make claim in person or in writing to the said lands or any of them or to some interest therein to H. C. Toller, Esq., Special Officer appointed under section 28 of "The Waste Lands Ordinances, 1897, 1899, 1900, and 1903," at his office at Fort, Colombo :

Such Special Officer, in pursuance of the powers vested in him by the said Ordinances, will declare by writing under his hand that the said lands or such of them, as to which no claim has been made, are the property of the Crown.

H. C. TOLLER,  
Special Officer.

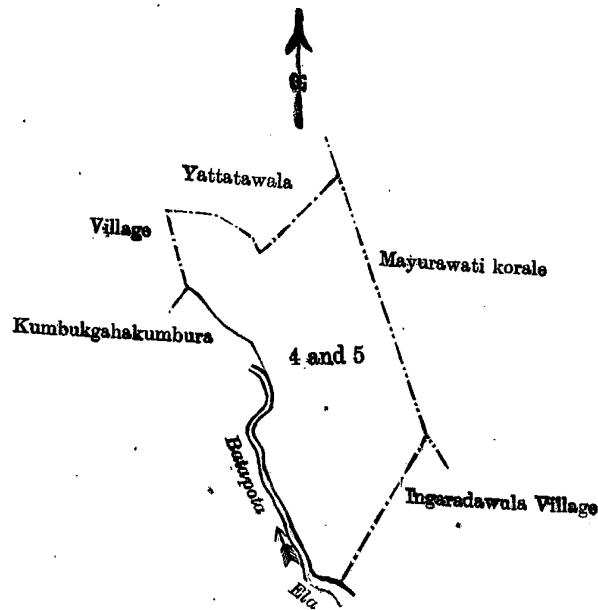
*Description of the Lands referred to.*

The following lots situated in the village of Udattawa, in the Medapattu korale of the Katugampola hatpattu of the Kurunegala District, in the North-Western Province, as described in the annexed certified tracing:—

Preliminary plan 340.

| Lot. | Name of Land.               | Extent. |       |
|------|-----------------------------|---------|-------|
|      |                             | A.      | R. P. |
| 4 .. | Kahatagahahena ..           | 5       | 1 14  |
| 5 .. | Kulunabendikandemukalana .. | 4       | 1 24  |
|      |                             | 9       | 2 38  |

and bounded as follows: on the north by the village limit of Yattatawala; on the east by the boundary of the Mayurawati korale, the village limit of Ingaradawula; on the south by the Batapota-ela; on the west by the Batapota-ela, Kumbukgahakumbura claimed by J. M. Anagihamy and others, the village limit of Yattatawala.



Scale of 8 Chains to an Inch.

Situation: Udattawa village in Katugampola Medapattu korale of Kurunegala District.

Preliminary plan 340.

| Lot. | Name of Land.               | Extent. |       |
|------|-----------------------------|---------|-------|
|      |                             | A.      | R. P. |
| 4 .. | Kahatagahahena ..           | 5       | 1 14  |
| 5 .. | Kulunabendikandemukalana .. | 4       | 1 24  |
|      |                             | 9       | 2 38  |

Field sheets I <sup>17</sup> 21—22, 29—30 and I <sup>17</sup> 23—24, 31—32

Surveyor-General's Office,  
Colombo, December 8, 1908.  
3,346

J. B. M. RMDOUT,  
for Acting Surveyor-General.  
Kurunegala S. O. 11—1909

**Notice under "The Waste Lands Ordinances of 1897, 1899, 1900, and 1903."**

TAKE notice that unless within three months from February 26, 1909, the persons, if any, who claim any interest in the lands hereinafter mentioned or in any one or more of such lands make claim in person or in writing to the said lands or any of them or to some interest therein to J. G. Fraser, Esq., Special Officer appointed under section 28 of "The Waste Lands Ordinances of 1897, 1899, 1900, and 1903," at his office at Fort, Colombo:

Such Special Officer, in pursuance of the powers vested in him by the said Ordinances, will declare by writing under his hand that the said lands or such of them, as to which no claim has been made, are the property of the Crown.

J. G. FRASER,  
Special Officer



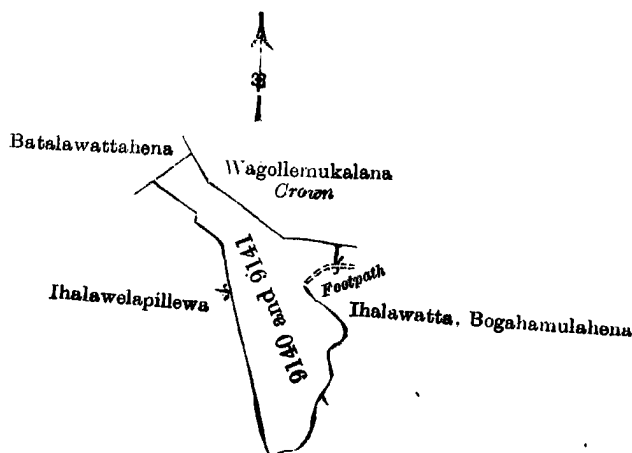
*Description of the Lands referred to.*

The following lots situated in the village of Pabaluwa, in the Ihalawisideke korale of the Weudawili hatpattu of the Kurunegala District, in the North-Western Province, as described in the annexed certified tracing:—

Preliminary plan 1,799.

| Lot. | Name of Land.   | Extent.  |             |
|------|-----------------|----------|-------------|
|      |                 | A.       | R. P.       |
| 9140 | Wagollamukalana | 0        | 0 37        |
| 9141 | Ihalawelawewa   | 0        | 2 25        |
|      |                 | <u>0</u> | <u>3 22</u> |

and bounded as follows: on the north by Wagollemukalana belonging to the Crown; on the east by a foot-path, Ihalawatta, &c., sold by the Crown to M. T. Umma, Ihalawelapillewa claimed by Simman Kirti; on the south by Ihalawelapillewa claimed by Simman Kirti; on the west by Ihalawelapillewa claimed by Simman Kirti, Batalawattahena sold by the Crown to R. A. Menika and others.



Scale of 4 Chains to an Inch.

Situation: Pabaluwa village in Weudawili hatpattu.

Preliminary plan 1,799.

| Lot. | Name of Land.   | Extent.  |             |
|------|-----------------|----------|-------------|
|      |                 | A.       | R. P.       |
| 9140 | Wagollamukalana | 0        | 0 37        |
| 9141 | Ihalawelawewa   | 0        | 2 25        |
|      |                 | <u>0</u> | <u>3 22</u> |

Field sheet I <sup>14</sup>/<sub>29</sub> A

Surveyor-General's Office,  
Colombo, December 16, 1908.

3,347

A. H. G. DAWSON,  
for Acting Surveyor-General.  
Kurunegala S. O. 12—1909

**Notice under "The Waste Lands Ordinances of 1897, 1899, 1900, and 1903."**

TAKE notice that unless within three months from February 26, 1909, the persons, if any, who claim any interest in the lands hereinafter mentioned or in any one or more of such lands make claim in person or in writing to the said lands or any of them or to some interest therein to W. E. Wait, Esq., Special Officer appointed under section 28 of "The Waste Lands Ordinances, 1897, 1899, 1900, and 1903," at his office at Fort, Colombo:

Such Special Officer, in pursuance of the powers vested in him by the said Ordinances, will declare by writing under his hand that the said lands or such of them, as to which no claim has been made, are the property of the Crown.

W. E. WAIT,  
Special Officer.

D/2\*

*Description of the Lands referred to.*

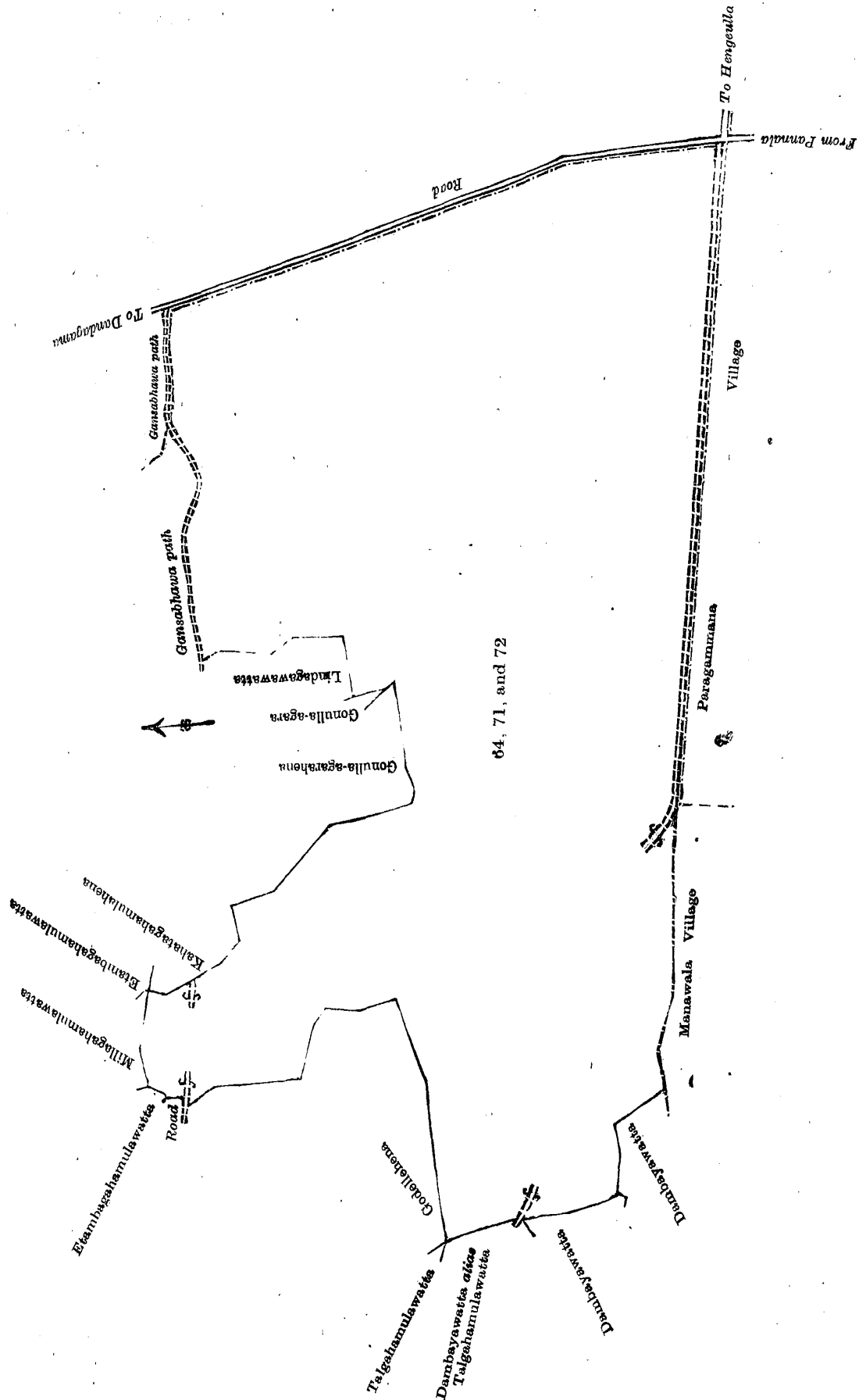
The following lots situated in the village of Iriyagolla, in the Medapattu Korale West of the Katugampola hatpattu of the Kurunegala District, in the North-Western Province, as described in the annexed certified tracing :—

## Preliminary plan 300.

| Lot. | Name of Land.                                  | Extent. |       |     |
|------|--|---------|-------|-----|
|      |  | A.      | R.    | P.  |
| 64   | .. Iskolewatta (school garden)                 | ..      | 1 0   | 27½ |
| 71   | .. Gonulla-agarehena, Minipittaniya (cemetery) | ..      | 0 1   | 23½ |
| 72   | .. Godellemukalana, Wekurullemukalana          | ..      | 142 0 | 36  |
|      |  |         | 143 3 | 7   |

and bounded as follows : on the north by Millagahamulawatta claimed by Abeysingha Mudiyansele Hendrick Sinno and others, Etambagahamulawatta claimed by Abeysingh Mudiyansele Andi Hami and others, Kahatagahamulahena claimed by Abeysingha Mudiyansele Hetu Etana, Gonulla-agarehena claimed by ditto, Gonulla-agara claimed by ditto, Lindagawawatta claimed by Abeysingha Mudiyansele Andi Hami and others, a Gansabhawa path ; on the east by the road from Dandagama to Pannala ; on the south by the village limit of Paragammana, the village limit of Manawala, Dambayawatta claimed by E. M. Sinnappuhami and others ; on the west by Dambayawatta claimed by E. M. Sinnappuhami and others, Dambayawatta *alias* Talgahamulawatta claimed by E. M. Sinnappuhami, Talgahamulawatta claimed by ditto, Godellehena claimed by ditto, Etambagahamulawatta claimed by Manel Hami Vedarala and others.

[For Tracing see page 223.]



64, 71, and 72

Scale of 8 Chains to an Inch.

Situation: Iriyagolla village in Medapattu West of Kurunegala District.

Preliminary plan 300.

| Lot.  | Name of Land.                               | Extent. |       |
|-------|---|---------|-------|
|       |   | A.      | R. P. |
| 64 .. | Iskolewatta (school garden)                 | 1       | 0 27½ |
| 71 .. | Gonulla-agarehena, Minipittaniya (cemetery) | 0       | 1 23½ |
| 72 .. | Godeffemukulana, Wekurullemukalana          | 142     | 0 36  |
|       |   | 143     | 3 7   |

Field sheets I 5-13, 6-14 & I 21-29, 22-30, &c.

Surveyor-General's Office,  
Colombo, January 15, 1909.  
3,348

J. B. M. RIDOUT,  
for Acting Surveyor-General.  
Kurunegala S. O. 13-1909

**Notice under "The Waste Lands Ordinances of 1897, 1899, 1900, and 1903."**

TAKE notice that unless within three months from February 26, 1909, the persons, if any, who claim any interest in the lands hereinafter mentioned or in any one or more of such lands make claim in person or in writing to the said lands or any of them or to some interest therein to H. O. Fox, Esq., Special Officer appointed under section 28 of "The Waste Lands Ordinances, 1897, 1899, 1900, and 1903," at his office at Fort, Colombo:

Such Special Officer, in pursuance of the powers vested in him by the said Ordinances, will declare by writing under his hand that the said lands or such of them, as to which no claim has been made, are the property of the Crown.

H. O. Fox,  
Special Officer.

*Description of the Lands referred to.*

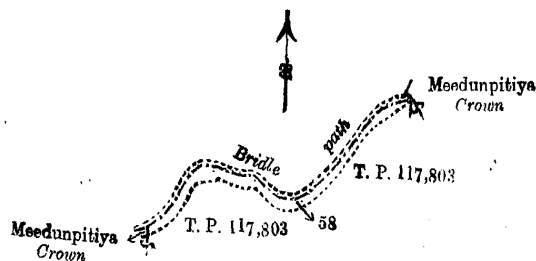
The following lots situated in the village of Tolabowatta, in the Passara korale of the Yatikinda division in the Province of Uva, as described in the annexed certified tracings:—

I.

Preliminary plan 34.

| Lot.  | Name of Land.      | Extent. |       |
|-------|--------------------|---------|-------|
|       |                    | A.      | R. P. |
| 58 .. | Meedunpitiyepatana | 0       | 2 9   |

and bounded as follows: on the north by a bridle path, Meedunpitiya belonging to the Crown; on the east by T. P. 117,803; on the south by T. P. 117,803; on the west by Meedunpitiya belonging to the Crown, a bridle path.



Scale of 8 Chains to an Inch.

Situation: Tolabowatta village.

Preliminary plan 34.

| Lot.  | Name of Land.      | Extent. |       |
|-------|--------------------|---------|-------|
|       |                    | A.      | R. P. |
| 58 .. | Meedunpitiyepatana | 0       | 2 9   |

Field sheet M 52-60

Surveyor-General's Office,  
Colombo, March 12, 1908.

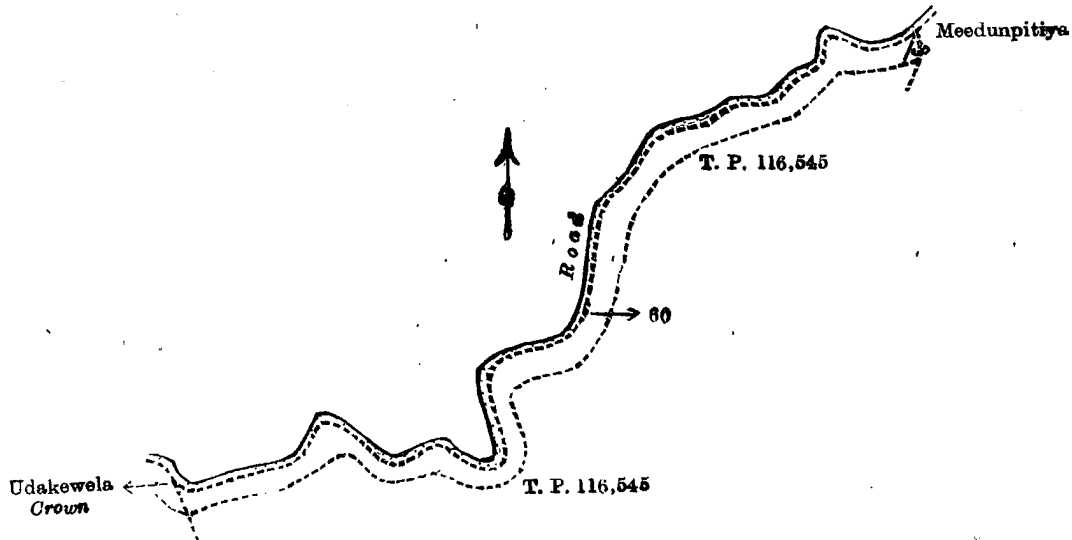
J. B. M. RIDOUT,  
for Surveyor-General.

II.

Preliminary plan 34.

| Lot. | Name of Land.   | Extent.<br>A. R. P. |
|------|-----------------|---------------------|
| 60   | Welibissepatana | 4 1 19              |

and bounded as follows : on the north by a road ; on the east by Meedunpitiya belonging to the Crown, T. P. 6,545 ; on the south by T. P. 116,545 ; on the west by Udakewala belonging to the Crown.



Scale of 8 Chains to an Inch.

Situation: Tolabowatta village.

Preliminary plan 34.

| Lot. | Name of Land.   | Extent.<br>A. R. P. |
|------|-----------------|---------------------|
| 60   | Welibissepatana | 4 1 19              |

Field sheet M <sup>8</sup><sub>51-59</sub> and M <sup>8</sup><sub>52-60</sub>

Surveyor-General's Office,  
Colombo, March 12, 1908.

J. B. M. RIDOUT,  
for Surveyor-General.

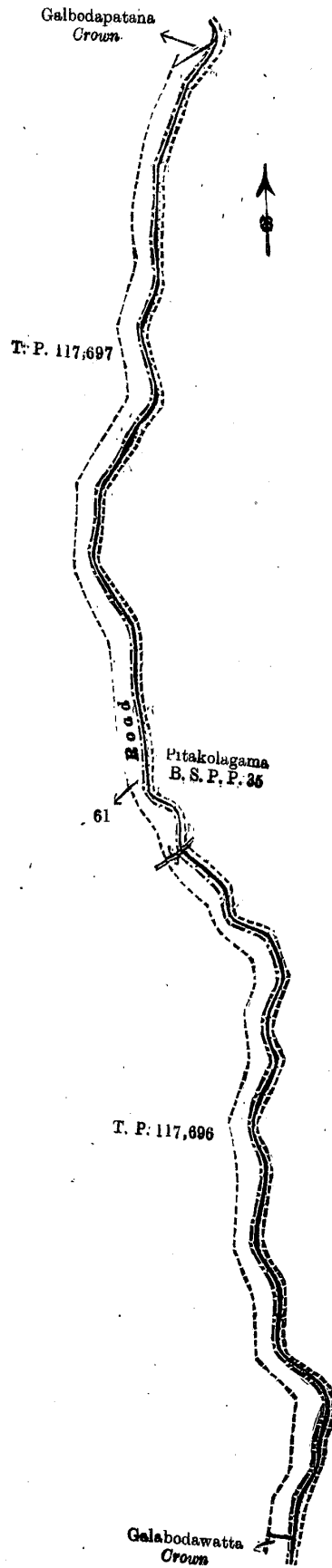
III.

Preliminary plan 34.

| Lot. | Name of Land.                    | Extent.<br>A. R. P. |
|------|----------------------------------|---------------------|
| 61   | Meedunpityapatana, Galbodapatana | 10 0 6              |

and bounded as follows : on the north by Galbodapatana belonging to the Crown ; on the east by the village limit of Pitakolagama ; on the south by Galabodawatta belonging to the Crown ; on the west by T. Ps. 117,696 and 117,697.

[For Tracing see page 226.]



Situation : Tolabowatta village.

Preliminary plan 34.

| Lot.  | Name of Land.                       | Extent.<br>A. R. P. |
|-------|-------------------------------------|---------------------|
| 61 .. | Meedunpityapatana, Galbodapatana .. | 10 0 6              |

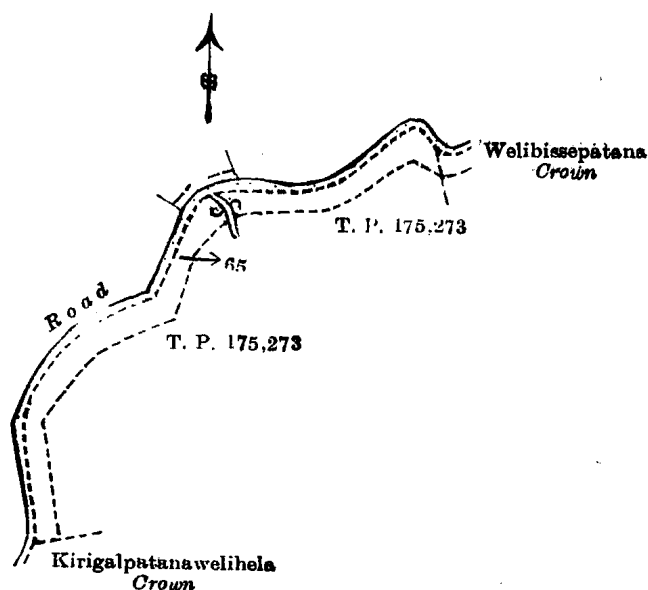
Field sheet M<sub>52</sub><sup>8</sup>—80Surveyor-General's Office,  
Colombo, March 12, 1908.J. B. M. RIDOUT,  
for Surveyor-General.

## IV.

Preliminary plan 34.

| Lot.  | Name of Land. | Extent.<br>A. R. P. |
|-------|---------------|---------------------|
| 65 .. | Udakewela ..  | 2 2 32              |

and bounded as follows : on the north by a road ; on the east by Welibissepatana belonging to the Crown, T. P. 175,273 ; on the south by Kirigalpatanawelihela belonging to the Crown ; on the west by a road.



Scale of 8 Chains to an Inch.

Situation : Tolabowatta village.

Preliminary plan 34.

| Lot.   | Name of Land. | Extent.<br>A. R. P. |
|--------|---------------|---------------------|
| 65 ... | Udakewela ... | 2 2 32              |

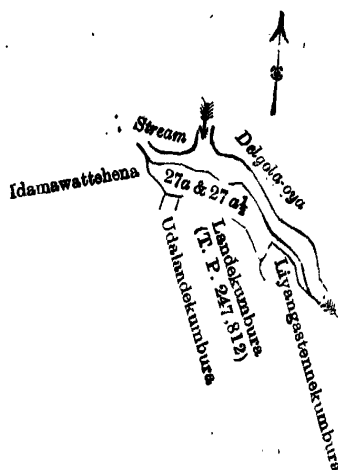
Field sheets M<sub>51</sub><sup>8</sup>—59 & M<sub>3</sub><sup>13</sup>—11Surveyor-General's Office,  
Colombo, March 12, 1908.J. B. M. RIDOUT,  
for Surveyor-General.

## V.

Preliminary plan 34.

| Lot.                 | Name of Land.      | Extent.<br>A. R. P. |
|----------------------|--------------------|---------------------|
| 27a ..               | Udalandehena ..    | 0 1 30              |
| 27a $\frac{1}{2}$ .. | Udalandekumbura .. | 0 1 0               |
|                      |                    | 0 2 30              |

and bounded as follows : on the north by a stream, the Delgola-oya ; on the east by the Delgola-oya ; on the south by Liyangastennekumbura claimed by Galwattededara Ganeti, Landekumbura sold by the Crown to Gardiye Hewapatirige Simon de Silva of Tolabowatta (T. P. 247,812), Udalandekumbura claimed by Kuda Vidanage Davith Appu ; on the west by Idamawattehena sold by the Crown to Bulugahakumbura Baba, Kattadiya of Tolabowatta.



Scale of 8 Chains to an Inch.

Situation : Tolabowatta village in Passara korale of Badulla District.

Preliminary plan 34.

| Lot. | Name of Land.   | Extent.  |          |           |
|------|-----------------|----------|----------|-----------|
|      |                 | A.       | R.       | P.        |
| 27a  | Udalandehena    | 0        | 1        | 30        |
| 27a½ | Udalandekumbura | 0        | 1        | 0         |
|      |                 | <u>0</u> | <u>2</u> | <u>30</u> |

Field sheet M <sup>13</sup>  
4-12

Surveyor-General's Office,  
Colombo, June 24, 1908.

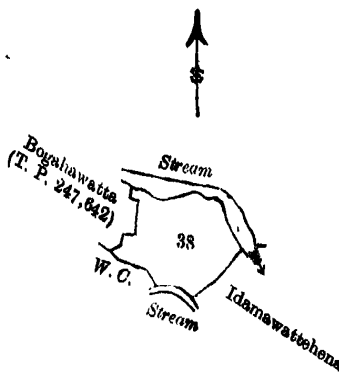
W. C. S. INGLES,  
for Acting Surveyor-General.

VI.

Preliminary plan 34.

| Lot. | Name of Land.   | Extent. |    |    |
|------|-----------------|---------|----|----|
|      |                 | A.      | R. | P. |
| 38   | Endurulandehena | 1       | 3  | 30 |

and bounded as follows : on the north by a stream ; on the east by Idamawattahena sold by the Crown to Bulugahakumbure Baba, Kattadiya of Tolabowatta; on the south by a stream, a water-course ; on the west by Bogahawatta sold by the Crown to Nikapotagedara Appu of Tolabowatta (T. P. 247,642).



Scale of 8 Chains to an Inch.

Situation : Tolabowatta village in Passara korale of Badulla District.

Preliminary plan 34.

| Lot. | Name of Land.   | Extent. |    |    |
|------|-----------------|---------|----|----|
|      |                 | A.      | R. | P. |
| 38   | Endurulandehena | 1       | 3  | 30 |

Field sheets M <sup>13</sup><sub>3-11</sub> & M <sup>13</sup><sub>4-12</sub>

Surveyor-General's Office,  
Colombo, June 24, 1908.

W. C. S. INGLES,  
for Acting Surveyor-General.

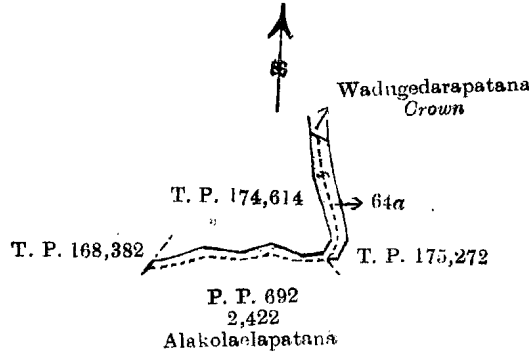


VII.

Preliminary plan 34.

| Lot. | Name of Land.    | Extent.<br>A. R. P. |
|------|------------------|---------------------|
| 64a  | Wadugedarapatana | 0 1 14              |

and bounded as follows : on the north by T. P. 174,614, Wadugedarapatana claimed by the Crown ; on the east by T. P. 175,272 ; on the south by Alakolaapatana (P. P. 692/2,422) claimed by Mr. James-Duncan ; on the west by T. P. 168,382.



Scale of 8 Chains to an Inch.  
Situation : Tolabowatta village.  
Preliminary plan 34.

| Lot. | Name of Land.    | Extent.<br>A. R. P. |
|------|------------------|---------------------|
| 64a  | Wadugedarapatana | 0 1 14              |

Field sheet M <sup>13</sup><sub>3-11</sub>

Surveyor-General's Office,  
Colombo, March 12, 1908.

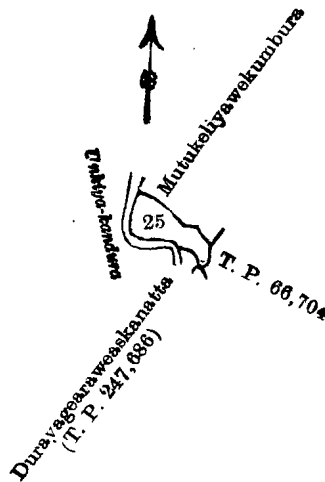
J. B. M. RIDOUT,  
for Surveyor-General.

VIII.

Preliminary plan 34.

| Lot. | Name of Land.                  | Extent.<br>A. R. P. |
|------|--------------------------------|---------------------|
| 25   | Mutukeliyawewekumbureaskanatta | 0 1 32              |

and bounded as follows : on the north by Mutukeliyawekumbura claimed by Ketala-arawegedara Huduwa and others ; on the east by T. P. 66,704 ; on the south by Durayagearaweaskanatta sold by the Crown to Ketawala-arawepahuwa (T. P. 247,686), the Unhiya-kandura ; on the west by the Unhiya-kandura.



Scale of 8 Chains to an Inch.

Situation : Tolabowatta village in Yatikinda division of Badulla District.  
Preliminary plan 34.

| Lot. | Name of Land.                  | Extent.<br>A. R. P. |
|------|--------------------------------|---------------------|
| 25   | Mutukeliyawewekumbureaskanatta | 0 1 32              |

Field sheet M <sup>13</sup><sub>3-11</sub> and M <sup>13</sup><sub>4-12</sub>

Surveyor-General's Office,  
Colombo, July 28, 1908.

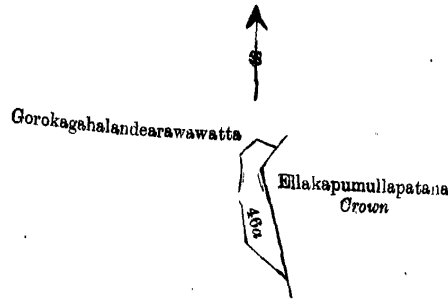
J. B. M. RIDOUT,  
for Acting Surveyor-General.

IX.

Preliminary plan 34.

| Lot. | Name of Land.        | Extent. |       |
|------|----------------------|---------|-------|
|      |                      | A.      | R. P. |
| 46a  | Gorokgahalandepatana | 0       | 2 31  |

and bounded as follows : on the north by Gorokgahalandearawewatta claimed by K. D. Elias Appuhamy and others ; on the east by Ellakapumullepatana declared to be Crown property under the Waste Lands Ordinances ; on the south and west by Gorokgahalandearawewatta claimed by K. D. Elias Appuhamy and others.



Scale of 8 Chains to an Inch.

Situation : Tolabowatta village in Yatikinda division of Badulla District.

Preliminary plan 34.

| Lot. | Name of Land.        | Extent. |       |
|------|----------------------|---------|-------|
|      |                      | A.      | R. P. |
| 46a  | Gorokgahalandepatana | 0       | 2 31  |

Field sheet M <sup>13</sup><sub>4-12</sub>

Surveyor-General's Office,  
Colombo, July 28, 1908.

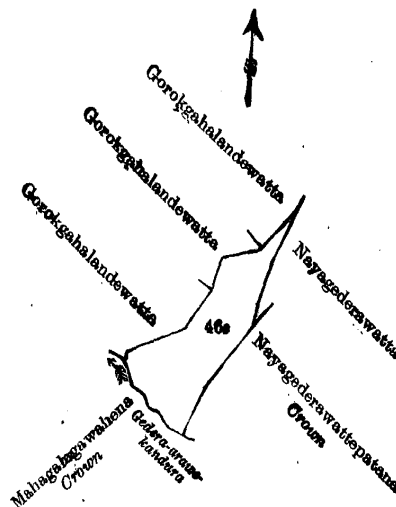
J. B. M. RIDOUT,  
for Acting Surveyor-General.

X.

Preliminary plan 34.

| Lot. | Name of Land.  | Extent. |       |
|------|----------------|---------|-------|
|      |                | A.      | R. P. |
| 46c  | Gorokgahalanda | 2       | 1 31  |

and bounded as follows : on the north by Gorokgahalandewatta claimed by K. D. Elias Appuhamy and others ; on the east by Nayegedarawatta sold under the Waste Lands Ordinances to Stephen Perera and two others. Nayegedarawattepatana belonging to the Crown ; on the south by the Gedara-arawekandura (Mahagalagawahena declared to be Crown property) under the Waste Lands Ordinances) : on the west by Gorokgahalandewatta claimed by K. D. Elias Appuhamy and others.



Scale of 8 Chains to an Inch.

Situation : Tolabowatta village in Yatikinda division of Badulla District.

Preliminary plan 34.

| Lot.   | Name of Land.     | Extent. |    |    |
|--------|-------------------|---------|----|----|
|        |                   | A.      | R. | P. |
| 46c .. | Gorokgahalanda .. | 2       | 1  | 31 |

Field sheet M <sup>13</sup><sub>4-12</sub>

Surveyor-General's Office,  
Colombo, July 28, 1908.

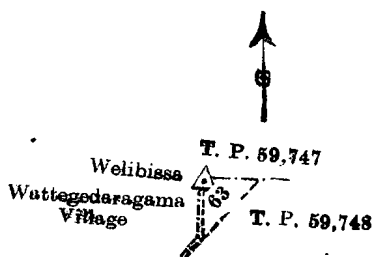
J. B. M. RIDOUT,  
for Acting Surveyor-General.

XI.

Preliminary plan 34.

| Lot.  | Name of Land.        | Extent. |    |    |
|-------|----------------------|---------|----|----|
|       |                      | A.      | R. | P. |
| 63 .. | Galahabeddekella ... | 0       | 1  | 4  |

and bounded as follows : on the north by T. P. 59,747 ; on the east and south by T. P. 59,748 ; on the west by the village limit of Wattegedaragama.



Scale of 8 Chains to an Inch.

Situation : Tolabowatta village.

Preliminary plan 34.

| Lot.  | Name of Land.        | Extent. |    |    |
|-------|----------------------|---------|----|----|
|       |                      | A.      | R. | P. |
| 63 .. | Galahabeddekella ... | 0       | 1  | 4  |

Field sheet M <sup>8</sup><sub>51-59</sub>

Surveyor-General's Office,  
Colombo, March 12, 1908.

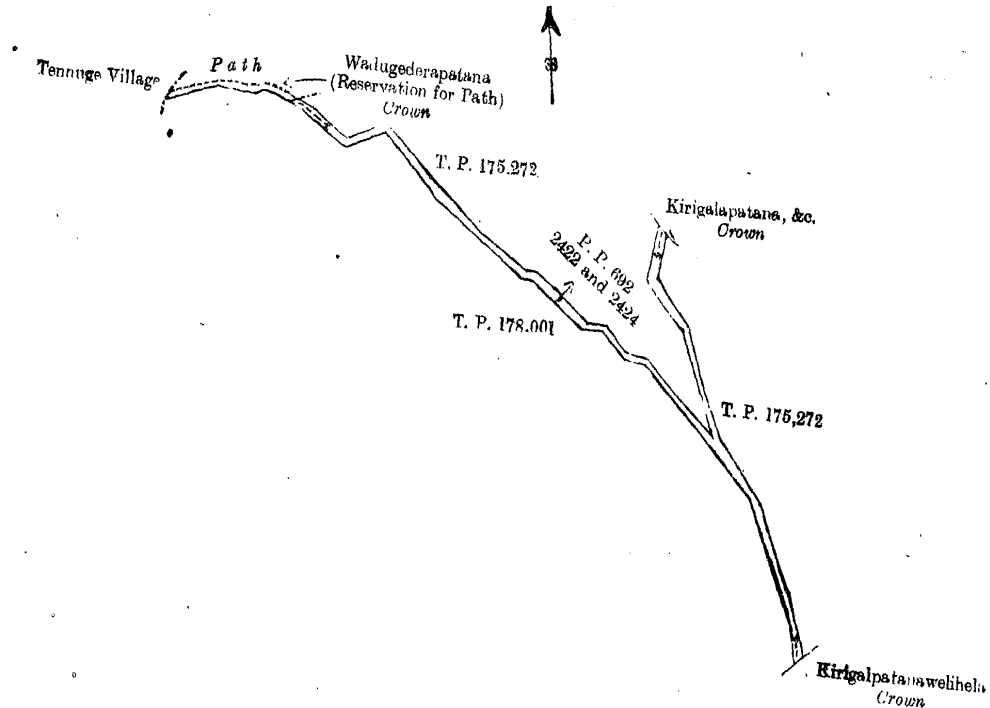
J. B. M. RIDOUT,  
for Surveyor-General.

XII.

Preliminary plan 34.

| Lot.               | Name of Land.                                | Extent. |    |    |
|--------------------|--|---------|----|----|
|                    |  | A.      | R. | P. |
| P. P. 692/2,422 .. | Alakolaelapatana (reservation along path) .. | 0       | 0  | 26 |
| P. P. 692/2,424 .. | Do. ..                                       | 1       | 0  | 5  |
|                    |  | <hr/>   |    |    |
|                    |  | 1       | 0  | 31 |

and bounded as follows : on the north by a path, Wadugedarapatana (reservation for path) claimed by the Crown, T. P. 175,272, Kirigalapatana, &c., declared to be Crown property under the Waste Lands Ordinances ; on the east by T. P. 175,272 ; on the south by Kirigalpatanewelihela declared to be Crown property under the Waste Lands Ordinances, T. P. 178,001 ; on the west by the village limit of Tenuge.



Scale of 8 Chains to an Inch.

Situation : Tolabowatta village in Yatikinda division of Badulla District.

Preliminary plan 34.

| Lot.               | Name of Land.                                 | Extent.  |          |           |
|--------------------|---|----------|----------|-----------|
|                    |   | A.       | B.       | P.        |
| P. P. 692/2,422 .. | Alakolaelapatana, (reservation along path) .. | 0        | 0        | 26        |
| P. P. 692/2,424 .. | Do. ..  | 1        | 0        | 5         |
|                    |   | <u>1</u> | <u>0</u> | <u>31</u> |

Field sheet M<sub>3</sub><sup>13</sup>-11

Surveyor-General's Office,  
Colombo, November 20, 1908.  
3,349

J. B. M. RIDOUT,  
for Acting Surveyor-General.  
Uva S. O. 8—1909

**Notice under "The Waste Lands Ordinances of 1897, 1899, 1900, and 1903."**


TAKE notice that unless within three months from February 26, 1909, the persons, if any, who claim any interest in the land hereinafter mentioned make claim in person or in writing to the said land or to some interest therein to H. O. Fox, Esq., Special Officer appointed under section 28 of "The Waste Lands Ordinances, 1897, 1899, 1900, and 1903," at his office at Fort, Colombo :

Such Special Officer, in pursuance of the powers vested in him by the said Ordinances, will declare by writing under his hand that the land, to which no claim has been made, is the property of the Crown.

H. O. Fox,  
Special Officer.

*Description of the Land referred to.*

The land commonly called or known as Pita-arawepitiya, situated in the village of Galbokka, in the Dambagalla korale of the Wellassa division in the Province of Uva, and containing in extent 3 roods and 33 perches, and shown as lot 23a in preliminary plan 77 and in the annexed certified tracing therefrom; and bounded as follows: on the north by Bogaha-arawa claimed by Alutgedara Siyatu and others; on the east by Galwetiyeheha claimed by Gamagedara Tissahamy and others; on the south by Galwetiyeheha claimed by Gamagedara Tissahamy and others, Bogaha-arawa claimed by Alutgedara Siyatu and others; on the west by Bogaha-arawa claimed by Alutgedara Siyatu and others.



Scale of 16 Chains to an Inch.

Situation : Galbokka in Dambagalla korale.

Preliminary plan 77.

| Lot.  | Name of Land.    | Extent.<br>A. R. P. |
|---|------------------|---------------------|
| 23a   | Pita-arawepitiya | 0 3 33              |
| Field sheets M <sub>33-34</sub> <sup>9</sup> , 41-42 and M <sub>49-50, 57-58</sub> <sup>9</sup> |                  |                     |

Surveyor-General's Office,  
Colombo, January 21, 1909.  
3,350

J. B. M. RIDOUT,  
for Acting Surveyor-General.  
Uva S. O. 9—1909

#### Notice under "The Waste Lands Ordinances of 1897, 1899, 1900, and 1903."

TAKE notice that unless within three months from February 26, 1909, the persons, if any, who claim any interest in the lands hereinafter mentioned or in any one or more of such lands make claim in person or in writing to the said lands or any of them or to some interest therein to W. E. Watt, Esq., Special Officer appointed under section 28 of "The Waste Lands Ordinances, 1897, 1899, 1900, and 1903," at his office at Fort, Colombo :

Such Special Officer, in pursuance of the powers vested in him by the said Ordinances, will declare by writing under his hand that the said lands or such of them, as to which no claim has been made, are the property of the Crown.

W. E. WATT,  
Special Officer.

#### Description of the Lands referred to.

The following lots situated in the village of Bogahawela, in the Medagampattu korale of the Wellassa division, in the Province of Uva, as described in the annexed certified tracing :—

Preliminary plan 159.

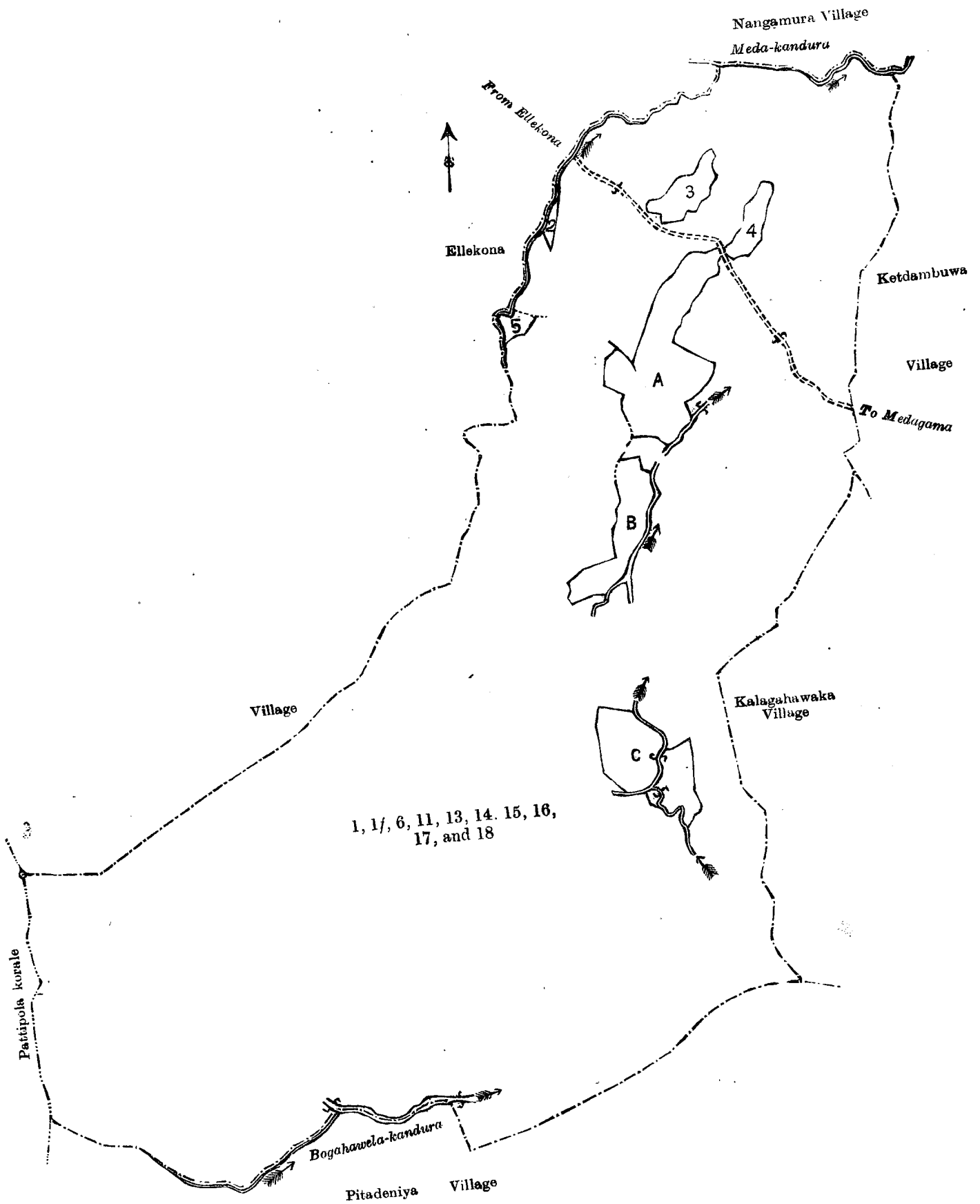
| Lot. | Name of Land.   | Extent.<br>A. R. P. |
|------|---|---------------------|
| 1    | Narangahawattehenyaya, Kattalugahahena, Etulgahahena, Dunumadalagahalanda, Narangahawattehena, Medalanda, Nayagodahenyaya, Iluklandepitiyehena, Iluklandehena, Dinapuhenyaya, Kammalawattehena, Kotabogahalinnehena, Liyaniyagalahenyaya, Wagalehenyaya, Arawehenyaya, Dambayagewattehena, Higgahanulahenyaya, Waturawatenaellehenyaya, Dombagallehena, Palutawehenyaya, Perapitiyehenyaya, Madutenna, Bowelamulahena, Moragalehena, Kalagahamulahena | 374 2 37            |
| 1f   | Helagedarawattearawa  | 0 0 38              |
| 6    | Galhitiyawewatta  | 1 3 6               |
| 11   | Moragala  | 1 0 3               |
| 13   | Keengodamukalana  | 5 0 36              |
| 14   | Kudagalhimmetalawa, Bandiyetennetalawa, Dombagallehena, Medakoletalawa, Arawekaletalawa, Mahawewatalawa   | 212 3 15            |
| 15   | Dombagollehenemukalana  | 4 3 2               |
| 16   | Dodanwelhinnehena   | 3 0 9               |
| 17   | Kokatiyarodemukalana, Heralihinnemukalana   | 45 0 10             |
| 18   | Heralihinnemukalana   | 15 3 3              |
|      |   | 664 1 39            |

and bounded as follows : on the north by the village limit of Ellekona, the village limit of Nungamura ; on the east by the village limit of Ketdambuwa, the village limit of Kalagahawaka ; on the south by the village limit of Pitadeniya ; on the west by the boundary of the Pattipola korale, the village limit of Ellekona.

NOTE.—The following lots lying within the above boundaries are excluded from this notice, and their aggregate acreage of 39 acres 3 roods and 4 perches is not included in the acreage of 664 acres 1 rood and 39 perches given above:—

| Preliminary plan 159.                           |  |   | Extent.   |            |
|---|--|---|-----------|------------|
| Lot.  | Name of Land.  |   | A.        | R. P.      |
| A   | 1b .. Javagewatta .. .. .  |   | 0         | 3 0        |
|   | 1c .. Mulatakumbura .. .. .  |   | 0         | 2 4        |
|   | 7 .. Kahatadandawearawa, Gannile, Batnile, Galahitiya, Medaira, Murutakumbura .. .. .  |   | 10        | 0 8        |
|   | 8 .. Javagewatta .. .. .   |   | 0         | 2 8        |
|   | 9 .. Pansalawatta, Kammalewatta, Siyambalagahamulawatta, Pahalagedarawatta .. .. .   |   | 4         | 0 6        |
| B   | 1d .. Galbokkewattepatawatta .. .. .   |   | 1         | 1 20       |
|   | 1e .. Helagedarawatta .. .. .  |   | 2         | 1 22       |
|   | 10 .. Galbokkewatta, Gamagedarawatta .. .. .   |   | 2         | 3 22       |
| C   | 1a .. Higgahapitiyawatta .. .. .   |   | 0         | 3 35       |
|   | 12 .. Alutgedarawatta, Pallegedarawatta, Madawalawatta alias Delgahawatta, Pallewatta, Endarulandedegarawatta, Kahatagahawatta .. .. . |   | 8         | 3 14       |
| 2 .. Weliwatta .. .. .                          |  | 0 | 2 23      |            |
| 3 .. Nayagodawela .. .. .                       |  | 3 | 1 14      |            |
| 4 .. Potugolla .. .. .                          |  | 2 | 1 12      |            |
| 5 .. Illuklandepitiya, Kosgahamulawatta .. .. . |  | 1 | 0 16      |            |
|   |  |   | <u>39</u> | <u>3 4</u> |

[For Tracing see page 235.]



1, 1/2, 6, 11, 13, 14, 15, 16,  
17, and 18

Scale of 16 Chains to an Inch.

Situation : Bogahawela village in Medagam korale of Badulla District.  
Preliminary plan 159.

| Lot. | Name of Land.   | Extent. |       |
|------|---|---------|-------|
|      |   | A.      | R. P. |
| 1    | Narangahawattehenyaya, Kattalugahahena, Etulgahahena, Dunumadalagahalanda, Narangahawattehena, Medalanda, Nayagodahenyaya, Iluklandepitiyehena, Iluklandehena, Dinapuhenyaya, Kammalawattehena, Kotabogahahimnehena, Liyaniyagalahenyaya, Wagalehenyaya, Arawehenyaya, Dambayagewattehena, Higgahamulahenyaya, Waturawatenaellchenyaya, Dombagallehena, Palutawehenyaya, Perapitiyehenyaya, Madutenna, Bowelamulahena, Moragalehena, Kalagahamulahena | 374     | 2 37  |
| 1f   | Helagedarawattearawa  | 0       | 0 38  |
| 6    | Galhitiyawewatta  | 1       | 3 6   |
| 11   | Moragala  | 1       | 0 3   |
| 13   | Keengodamukalana  | 5       | 0 36  |
| 14   | Kudagalhinnetalawa, Bandiyetennetalawa, Dombagallehena, Medakoletalawa, Arawekaletalawa, Mahawewatalawa   | 212     | 3 15  |
| 15   | Dombagollehenemukalana  | 4       | 3 2   |
| 16   | Dodanwelhimnehena   | 3       | 0 9   |
| 17   | Kokatiyarodemukalana, Heralihinnemukalana   | 45      | 0 10  |
| 18   | Heralihinnemukalana   | 15      | 3 3   |
|      |   | 664     | 1 39  |

*Lots excluded.*

|   |    |  |    |      |
|---|----|--|----|------|
| A | 1b | Javagewatta  | 0  | 3 0  |
|   | 1c | Mulatakumbura  | 0  | 2 4  |
|   | 7  | Kahatadandawearawa, Gannile, Batnile, Galahitiya, Medaira, Murutakumbura   | 10 | 0 8  |
|   | 8  | Javagewatta  | 0  | 2 8  |
|   | 9  | Pansalawatta, Kanmalewatta, Siyambalagahamulawatta, Pahalagedarawatta  | 4  | 0 6  |
| B | 1d | Galbokkewattepatawatta   | 1  | 1 20 |
|   | 1e | Helagedarawatta  | 2  | 1 22 |
|   | 10 | Galbokkewatta, Gamagedarawatta   | 2  | 3 22 |
| C | 1a | Higgahapitiyawatta   | 0  | 3 35 |
|   | 12 | Alutgedarawatta, Pallegedarawatta, Madawalawatta alias Dolgahawatta, Pallewatta, Endarulandegedarawatta, Kahatagahawatta | 8  | 3 14 |
|   | 2  | Weliwatta  | 0  | 2 23 |
|   | 3  | Nayagodawela   | 3  | 1 14 |
|   | 4  | Potugolla  | 2  | 1 12 |
|   | 5  | Iluklandepitiya, Kosgahamulawatta  | 1  | 0 16 |
|   |    |  | 39 | 3 4  |

Field sheets M <sup>8</sup> 5-13 and M <sup>8</sup> 6-14

Surveyor-General's Office,  
Colombo, January 15, 1909.  
3,351

J. B. M. RIDOUT,  
for Acting Surveyor-General.  
Uva S. O. 10-1909

**FINAL ORDERS.**

**Order under Section 2 of "The Waste Lands Ordinances of 1897, 1899, 1900, and 1903,"  
declaring Land to be Crown Property.**

In the matter of the land commonly called or known as Siyambalawahenyaya (reservation for Kimbulwana-oya and Galle-ela), situate in the village of Siyambalawewa, in the Mahagalboda Egoda korale of the Hiriyala hatpattu of the Kurunegala District, in the North-Western Province, and of "The Waste Lands Ordinances of 1897, 1899, 1900, and 1903."

THE notice required by section 1 of "The Waste Lands Ordinances of 1897, 1899, 1900, and 1903," having been duly published in manner prescribed by that section in respect of the above-named land (*vide* Notice No. 3,217), and no claim having been made to the said land or to any interest therein within the period of three months from the date specified in the said notice, I, Norman Albert Hampton, Special Officer appointed under section 28 of the said Ordinances, under and by virtue of the powers vested in me in that behalf by section 2 of the said Ordinances, do hereby on January 28, 1909, order and declare that the said land, as more fully described herein below, situate in the village of Siyambalawewa, in the Mahagalboda Egoda korale of the Hiriyala hatpattu of the Kurunegala District, in the North-Western Province, and shown as lot 12,815½ in preliminary plan 2,834 and in the annexed certified tracing therefrom, and containing in extent 8 acres 3 roods and 34 perches, is the property of the Crown.

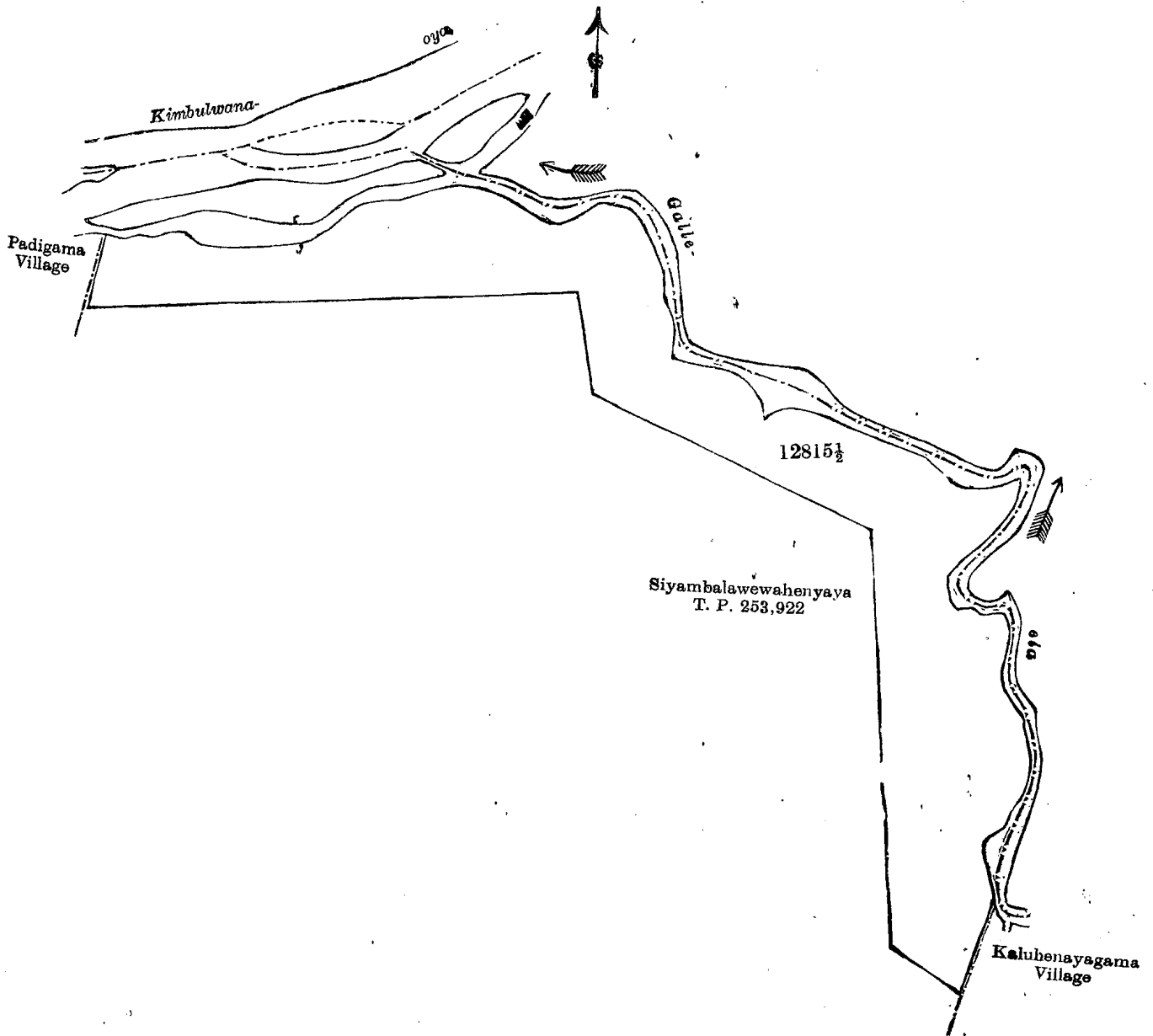


*Description of the Land referred to.*

The land commonly called or known as Siyambalawewahenyaya (reservation for Kimbulwana-oya and Galle-ela), situated in the village of Siyambalawewa, in the Mahagalboda Egoda korale of the Hiriyala hatpattu of the Kurunegala District, in the North-Western Province, containing in extent 8 acres 3 roods and 34 perches, shown as lot 12,815½ in preliminary plan 2,834 and in the annexed certified tracing therefrom, and bounded as follows : on the north by the Kimbulwana-oya, the Galle-ela ; on the east by the Galle-ela, the village limit of Kaluhenayagama ; on the south by the Siyambalawewahenyaya (T. P. 253,922) ; on the west by the village limit of Padigama.

January 28, 1909.

N. A. HAMPTON,  
Special Officer.



Scale of 4 Chains to an Inch.

Situation : Siyambalawewa village in Mahagalboda Egoda korale of Kurunegala District.

Preliminary plan 2,834.

| Lot.   | Name of Land.   | Extent.<br>A. R. P. |
|--------|---|---------------------|
| 12815½ | Siyambalawewahenyaya (reservation for Kimbulwana-oya and Galle-ela) | 8 3 34              |

Surveyor-General's Office,  
Colombo, September 3, 1908.  
Kurunegala S. O. 97

A. H. G. DAWSON,  
for R. S. TEMPLETON,  
Acting Surveyor-General.

**Order under Section 2 of "The Waste Lands Ordinances of 1897, 1899, 1900, and 1903,"  
declaring Lands to be Crown Property.**

In the matter of the lands commonly called or known as Medagamahena, Migahapurana, and Medagamatimbirigahamulawewa, situate in the village of Medagama, in the Mahagalboda Egoda korale of the Hiriyala hatpattu of the Kurunegala District, in the North-Western Province, and of "The Waste Lands Ordinances of 1897, 1899, 1900, and 1903."

THE notice required by section 1 of "The Waste Lands Ordinances of 1897, 1899, 1900, and 1903," having been duly published in manner prescribed by that section in respect of the above-named lands (*vide* Notice No. 3,209), and no claim having been made to the said lands or to any interest therein within the period of three months from the date specified in the said notice, I, Norman Albert Hampton, Special Officer appointed under section 28 of the said Ordinances under and by virtue of the powers vested in me in that behalf by section 2 of the said Ordinances, do hereby on January 27, 1909, order and declare that the said lands, as more fully described herein below, situate in the village of Medagama, in the Mahagalboda Egoda korale of the Hiriyala hatpattu of the Kurunegala District, in the North-Western Province, and shown as lots J 1,029, K 1,029, and L 1,029 in preliminary plan 2,021 and in the annexed certified tracing therefrom, and containing in extent 117 acres 2 roods and 36 perches, are the property of the Crown.

*Description of the Lands referred to.*

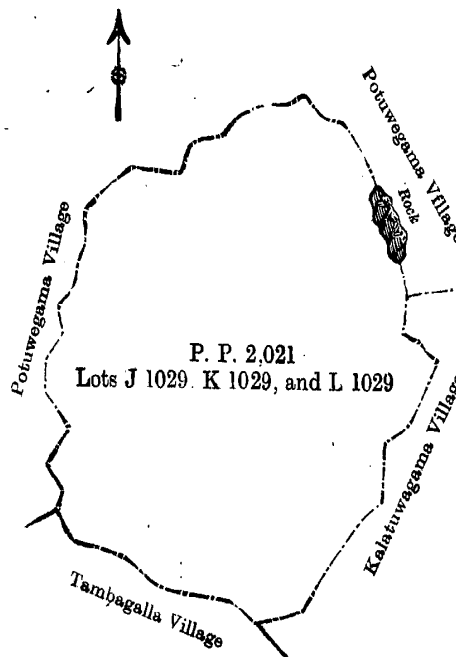
The following lots situated in the village of Medagama, in the Mahagalboda Egoda korale of the Hiriyala hatpattu of the Kurunegala District, in the North-Western Province, as described in the annexed certified tracing:—

| Lot.      | Name of Land.               | Preliminary plan 2,021. |    |    |
|-----------|-----------------------------|-------------------------|----|----|
|           |                             | Extent.                 |    |    |
|           |                             | A.                      | R. | P. |
| J 1029 .. | Medagamahena ..             | 112                     | 1  | 35 |
| K 1029 .. | Migahapurana ..             | 1                       | 3  | 32 |
| L 1029 .. | Medagamatimbirigahamulawewa | 3                       | 1  | 9  |
|           |                             | 117                     | 2  | 36 |

and bounded as follows: on the north by the village limit of Potuwegama; on the east by the village limit of Potuwegama, and the village limit of Kalatuwagama; on the south by the village limit of Tambagalla; on the west by the village limit of Potuwegama.

N. A. HAMPTON,  
Special Officer.

January 27, 1909.



Scale of 16 Chains to an Inch.

Situation: Medagama village in Hiriyala hatpattu of Kurunegala District.

| Lot.      | Name of Land.               | Preliminary plan 2,021. |    |    |
|-----------|-----------------------------|-------------------------|----|----|
|           |                             | Extent.                 |    |    |
|           |                             | A.                      | R. | P. |
| J 1029 .. | Medagamahena ..             | 112                     | 1  | 35 |
| K 1029 .. | Migahapurana ..             | 1                       | 3  | 32 |
| L 1029 .. | Medagamatimbirigahamulawewa | 3                       | 1  | 9  |
|           |                             | 117                     | 2  | 36 |

Surveyor-General's Office,  
Colombo, August 19, 1908.  
Kurunegala S. O. 98

A. H. G. DAWSON,  
for R. S. TEMPLETON,  
Acting Surveyor-General.

**Order under Section 2 of "The Waste Lands Ordinances of 1897, 1899, 1900, and 1903,"  
declaring Lands to be Crown Property.**

In the matter of the lands commonly called or known as Wewagawamukalana, Welagawagalbodamukalana, Katuhenyaya, Welaismattemukalana, Pannawawela, Wewwankonemukalana, Pannawamahawewa, Wewaismattehena, Nabadawala-oyabodamukalana, Galgodemukalana, and Elabodamukalana, situate in the village of Pannawa, in the Mahagalboda Egoda korale of the Hiriyala hatpattu of the Kurunegala District, in the North-Western Province, and of "The Waste Lands Ordinances of 1897, 1899, 1900, and 1903."

THE notice required by section 1 of "The Waste Lands Ordinances of 1897, 1899, 1900, and 1903," having been duly published in manner prescribed by that section in respect of the above-named lands (*vide* Notice No. 3,196), and no claim having been made to the said lands or to any interest therein within the period of three months from the date specified in the said notice, I, Norman Albert Hampton, Special Officer appointed under section 28 of the said Ordinances, under and by virtue of the powers vested in me in that behalf by section 2 of the said Ordinances, do hereby on January 27, 1909, order and declare that the said lands, as more fully described herein below, situate in the village of Pannawa, in the Mahagalboda Egoda korale of the Hiriyala hatpattu of the Kurunegala District, in the North-Western Province, and shown as lots 10,040, 10,041, 10,042, 10,043, 10,044, 10,045, 10,046, 10,047, 10,048, and 10,049 in preliminary plan 2,034 and in the annexed certified tracing therefrom, and containing in extent 366 acres 2 roods and 10 perches, are the property of the Crown.

*Description of the Lands referred to.*

The following lots situated in the village of Pannawa, in the Mahagalboda Egoda korale of the Hiriyala hatpattu of the Kurunegala District, in the North-Western Province, as described in the annexed certified tracing:—

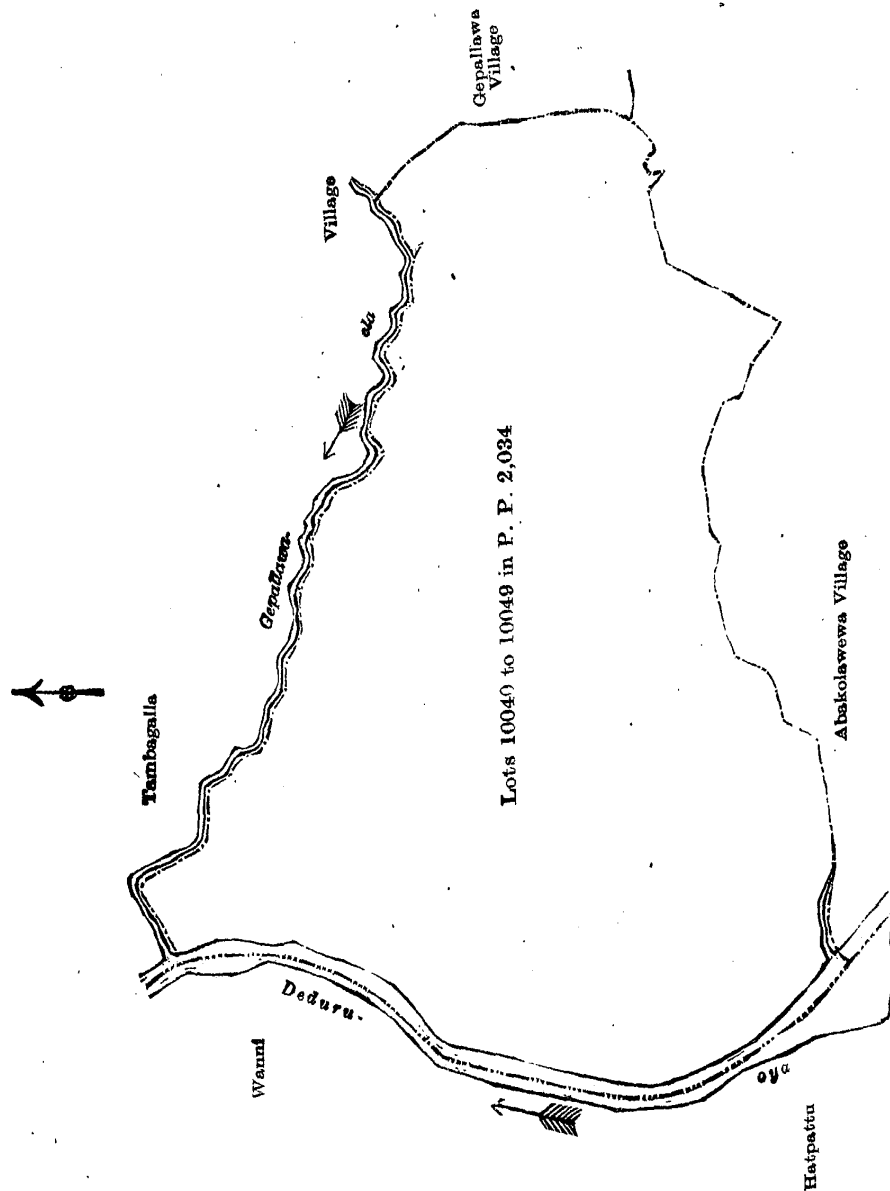
| Lot.                    | Name of Land.                               | Extent.    |          |           |
|-------------------------|---|------------|----------|-----------|
|                         |   | A.         | R.       | P.        |
| Preliminary plan 2,034. |   |            |          |           |
| 10040                   | Wewagawamukalana                            | 103        | 3        | 0         |
| 10041                   | Welagawagalbodamukalana                     | 2          | 2        | 38        |
| 10042                   | Welagawagalbodamukalana, Katuhenyaya        | 24         | 0        | 30        |
| 10043                   | Welaismattemukalana, Katuhenyaya            | 115        | 2        | 32        |
| 10044                   | Pannawawela                                 | 11         | 0        | 0         |
| 10045                   | Wewwankonemukalana                          | 5          | 1        | 30        |
| 10046                   | Pannawamahawewa                             | 3          | 2        | 15        |
| 10047                   | Wewaismattehena                             | 14         | 1        | 0         |
| 10048                   | Nabadawala-oyabodamukalana, Galgodemukalana | 63         | 3        | 25        |
| 10049                   | Elabodamukalana                             | 22         | 0        | 0         |
|                         |   | <u>366</u> | <u>2</u> | <u>10</u> |

and bounded as follows: on the north by the Gepallawa-ela (the village limit of Tambagalla), on the east by the village limit of Gepallawa, and the village limit of Abakolawewa; on the south by the village limit of Abakolawewa, on the west by the Deduru-oya (the limit of Wannu hatpattu).

January 27, 1909.

N. A. HAMPTON,  
Special Officer.

[For Tracing see page 240.]



Scale of 16 Chains to an Inch.

Situation : Pannawa village in Mahagalboda Egoda korale of Kurunegala District.

Preliminary plan 2,034.

| Lot.  | Name of Land.                               | Extent. |    |    |
|-------|---|---------|----|----|
|       |   | A.      | R. | P. |
| 10040 | Wewagawamukalana                            | 103     | 3  | 0  |
| 10041 | Welagawagalbodamukalana                     | 2       | 2  | 38 |
| 10042 | Welagawagalbodamukalana, Katuhenyaya        | 24      | 0  | 30 |
| 10043 | Welaismattemukalana, Katuhenyaya            | 115     | 2  | 32 |
| 10044 | Pannawawela                                 | 11      | 0  | 0  |
| 10045 | Wewwankonemukalana                          | 5       | 1  | 30 |
| 10046 | Pannawamahawewa                             | 3       | 2  | 15 |
| 10047 | Wewaismattehena                             | 14      | 1  | 0  |
| 10048 | Nabadawala-oyabodamukalana, Galgodemukalana | 63      | 3  | 25 |
| 10049 | Elabodamukalana                             | 22      | 0  | 0  |
|       |   | 366     | 2  | 10 |

Surveyor-General's Office,  
Colombo, August 12, 1908.  
Kurunegala S. O. 99

J. B. M. RIDOUT,  
for Acting Surveyor-General.

**Order under Section 2 of "The Waste Lands Ordinances of 1897, 1899, 1900, and 1903,"  
declaring Land to be Crown Property.**

In the matter of the land commonly called or known as Illukaraweamunewatta, situate in the village of Kendagolla, in the Rilpola korale of the Yatikinda division, in the Province of Uva, and of "The Waste Lands Ordinances of 1897, 1899, 1900, and 1903."

THE notice required by section 1 of "The Waste Lands Ordinances of 1897, 1899, 1900, and 1903," having been duly published in manner prescribed by that section in respect of the above-named land (*vide* Notice No. 3,175), and no claim having been made to the said land or to any interest therein within the period of three months from the date specified in the said notice, I, John George Fraser, Special Officer appointed under section 28 of the said Ordinances, under and by virtue of the powers vested in me in that behalf by section 2 of the said Ordinances, do hereby on December 11, 1908, order and declare that the said land, as more fully described herein below, situate in the village of Kendagolla, in the Rilpola korale of the Yatikinda division, in the Province of Uva, and shown as lot 6a in preliminary plan 29 and in the annexed certified tracing therefrom, and containing in extent one acre, is the property of the Crown.

*Description of the Land referred to.*

The following lot situate in the village of Kendagolla, in the Rilpola korale of the Yatikinda division, in the Province of Uva, as described in the annexed certified tracing:—

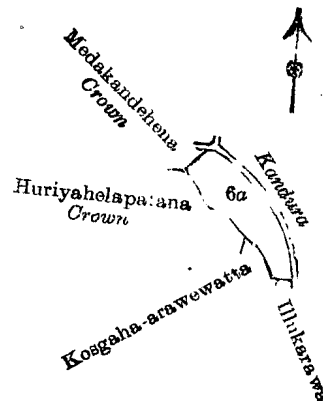
Preliminary plan 29.

| Lot.  | Name of Land.           | Extent. |    |    |
|-------|-------------------------|---------|----|----|
|       |                         | A.      | R. | P. |
| 6a .. | Illukaraweamunewatta .. | 1       | 0  | 0  |

and bounded as follows: on the north and east by a kandura; on the south by Illukarawa claimed by Illukarawegedara Punchirala, Kosgaha-arawewatta claimed by Kosgaha-arawegedara Siyatu and others; on the west by Kosgaha-arawewatta claimed by Kosgaha-arawegedara Siyatu and others, Huriyahelapatana claimed by the Crown, Medakandehena claimed by the Crown.

December 11, 1908.

J. G. FRASER,  
Special Officer.



Scale of 8 Chains to an Inch.

Situation: Kendagolla village in Rilpola korale of Badulla District.

Preliminary plan 29.

| Lot.  | Name of Land.            | Extent. |    |    |
|-------|--------------------------|---------|----|----|
|       |                          | A.      | R. | P. |
| 6a .. | Illukaraweamunewatta ... | 1       | 0  | 0  |

Surveyor-General's Office,  
Colombo, June 29, 1908.

W. C. S. INGLES,  
for Acting Surveyor-General.

Uva S. O. 1,236

**Order under Section 2 of "The Waste Lands Ordinances of 1897, 1899, 1900, and 1903,"  
declaring Land to be Crown Property.**

In the matter of the land commonly called or known as Ambalamkandurepatana (stream reservation), situate in the village of Gonamutawa, in the Mahapalata korale of the Udukinda division, in the Province of Uva, and of "The Waste Lands Ordinances of 1897, 1899, 1900, and 1903."

THE notice required by section 1 of "The Waste Lands Ordinances of 1897, 1899, 1900, and 1903," having been duly published in manner prescribed by that section in respect of the above-named land (*vide* Notice No. 2,999), and no claim having been made to the said land or to any interest therein within the period of three months from the date specified in the said notice, I, John George Fraser, Special Officer appointed under section 28 of the said Ordinances, under and by virtue of the powers vested in me in that behalf by section 2 of the said Ordinances, do hereby on December 18, 1908, order and declare that the said land, as more fully described herein below, situate in the village of Gonamutawa, in the Mahapalata korale of the Udukinda division, in the Province of Uva, and shown as lot 31b in preliminary plan 121 and in the annexed certified tracing therefrom, and containing in extent 20 perches, is the property of the Crown.

*Description of the Land referred to.*

The following lot situate in the village of Gonamutawa, in the Mahapalata korale of the Udukinda division, in the Province of Uva, as described in the annexed certified tracing:—

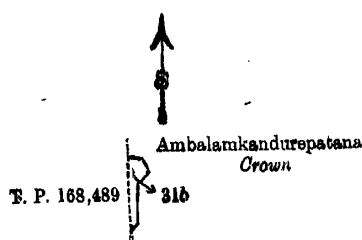
Preliminary plan 121.

| Lot. | Name of Land.                             | Extent. |       |
|------|---|---------|-------|
|      |   | A.      | R. P. |
| 31b  | Ambalamkandurepatana (stream reservation) | 0       | 0 20  |

and bounded as follows: on the north, east, and south by Ambalamkandurepatana declared to be the property of the Crown under the Waste Lands Ordinances; on the west by T. P. 168,489.

December 18, 1908.

J. G. FRASER,  
Special Officer.



Scale of 8 Chains to an Inch.

Situation: Gonamutawa village in Mahapalata korale of Badulla District.

Preliminary plan 121.

| Lot. | Name of Land.                             | Extent. |       |
|------|---|---------|-------|
|      |   | A.      | R. P. |
| 31b  | Ambalamkandurepatana (stream reservation) | 0       | 0 20  |

Field sheet M  $\frac{12}{52-60}$

Surveyor-General's Office,  
Colombo, January 27, 1908.

J. B. M. RIDOUT,  
for Surveyor-General.

Uva S. O. 1,237

**Order under Section 4, Sub-section (1), of "The Waste Lands Ordinances of 1897, 1899, 1900, and 1903."**

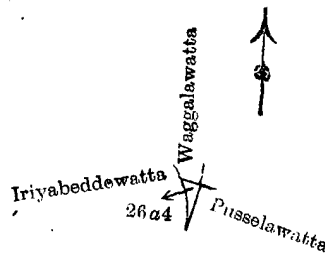
In the matter of the land commonly called or known as Iriyabeddewatta, situate in the village of Gonamutawa, in the Mahapalata korale of the Udukinda division, in the Province of Uva, and of "The Waste Lands Ordinances of 1897, 1899, 1900, and 1903."

WHEREAS in pursuance of section 1 of the said Ordinances it was duly declared and notified on March 20, 1908, that if no claim to the land commonly called or known as Iriyabeddewatta, situate in the village of Gonamutawa, in the Mahapalata korale of the Udukinda division, in the Province of Uva, containing in extent 13 perches and shown as lot 26a4 in preliminary plan 121 and in the annexed certified tracing therefrom, was made to John George Fraser, Special Officer appointed under section 28 of the said Ordinances within the period of three months from the date specified in the said notice, such land would be deemed the property of the Crown, and dealt with on account of the Crown (*vide* Notice No. 2,999):

And whereas (1) Asweddumegedara Eliasa, (2) Asweddumegedara Janissa, made claim thereto, and I, John George Fraser, Special Officer appointed under section 28 of the said Ordinances, made due inquiry into such claim; and whereas the said 2nd claimant has withdrawn his claim to the said land, and whereas the said 1st claimant Asweddumegedara Eliasa has paid to the Settlement Officer on August 29, 1908, the sum of Re. 1-30 as purchase amount for the said land, the said 1st claimant is hereby declared to be the purchaser of the said land commonly called or known as Iriyabeddewatta, situate in the village of Gonamutawa, in the Mahapalata korale of the Udukinda division, in the Province of Uva, containing in extent 13 perches; and shown as lot 26a4 in preliminary plan 121 and in the annexed certified tracing, and bounded as follows: on the north by Waggalawatta sold by Crown; on the east by Pussellawatta belonging to Asweddumegedara Janissa; and on the south and west by Iriyabeddewatta granted at half-improved value to Asweddumegedara Andrisa.

December 18, 1908.

J. G. FRASER,  
Special Officer.



Scale of 8 Chains to an Inch.

§ Situation : Gonamutawa village in Mahapalata korale of Badulla District.

Preliminary plan 121.

| Lot. | Name of Land.   | Extent. |       |
|------|-----------------|---------|-------|
|      |                 | A.      | R. P. |
| 26a4 | Iriyabeddewatta | 0       | 0 13  |

Field sheet M 12  
52—60

Surveyor-General's Office,  
Colombo, November 27, 1908.

J. B. M. RIDOUT,  
for R. S. TEMPLETON,  
Acting Surveyor-General.

Uva S. O. 1,238

**Order under Section 4, Sub-section (1), of "The Waste Lands Ordinances of 1897, 1899, 1900, and 1903."**

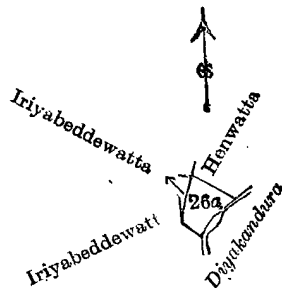
In the matter of the land commonly called or known as Pussellawatta, situate in the village of Gonamutawa, in the Mahapalata korale of the Udukinda division, in the Province of Uva, and of "The Waste Lands Ordinances of 1897, 1899, 1900, and 1903."

WHEREAS in pursuance of section 1 of the said Ordinances it was duly declared and notified on March 20, 1908, that if no claim to the land commonly called or known as Pussellawatta, situate in the village of Gonamutawa, in the Mahapalata korale of the Udukinda division, in the Province of Uva, containing in extent 1 rood and 9 perches and shown as lot 26a in preliminary plan 121, and in the annexed certified tracing therefrom, was made to John George Fraser, Special Officer appointed under section 28 of the said Ordinances within the period of three months from the date specified in the said notice, such land would be deemed the property of the Crown, and dealt with on account of the Crown (*vide* Notice No. 2,999):

And whereas (1) Asweddumegedara Eliasa, (2) Asweddumegedara Janissa, made claim thereto, and I, John George Fraser, Special Officer appointed under section 28 of the said Ordinances, made due inquiry into such claim; and whereas the said 1st claimant has withdrawn his claim to the said land, and whereas 1st and the said 2nd claimants came to an agreement in writing concerning the said land, under section 4, sub-section (1), of the said Ordinances; whereby it was ordered in pursuance of the agreement afore-mentioned, that the said 2nd claimant Asweddumegedara Janissa should pay to the Government Agent at Badulla or to the Settlement Officer a sum of Rupees Four and Seventy-five Cents (Rs. 4.75), as purchase amount for the said land, on or before September 29, 1908; and whereas the said 2nd claimant has paid the said amount, he is hereby declared to be the purchaser of the said land commonly called or known as Pussellawatta, situate in the village of Gonamutawa, in the Mahapalata korale of the Udukinda division, in the Province of Uva, containing in extent 1 rood and 9 perches, and shown as lot 26a in preliminary plan 121 and in the annexed certified tracing therefrom, and bounded as follows: on the north by Henwatta sold by Crown; on the east by a Diyakandura; and on the south by Iriyabeddewatta granted at half-improved value to Asweddumegedara Andrisa; and on the west by Iriyabeddewatta granted at half improved value to Asweddumegedara Andrisa, Iriyabeddewatta belonging to Asweddumegedara Eliasa.

December 18, 1908.

J. G. FRASER,  
Special Officer.



Scale of 8 Chains to an Inch.

Situation : Gonamutawa village in Mahapalata korale of Badulla District.

Preliminary plan 121.

| Lot, | Name of Land. | Extent. |    |    |
|------|---------------|---------|----|----|
|      |               | A.      | R. | P. |
| 26a  | Pusselawatta  | 0       | 1  | 9  |

Field sheet M <sup>12</sup><sub>52--60</sub>

Surveyor-General's Office,  
Colombo, November 27, 1908.

J. B. M. RIDOUT,  
for R. S. TEMPLETON,  
Acting Surveyor-General.

Uva S. O. 1,239

**Order under Section 2 of "The Waste Lands Ordinances of 1897, 1899, 1900, and 1903,"  
declaring Lands to be Crown Property.**

In the matter of the lands commonly called or known as Yatiturehenyaya, Udutturehenyaya, &c., Pallearawehena, Idalgahabokkepatana, Udahena, &c., situate in the village of Udukohowila, in the Bogoda korale of the Yatikinda division, in the Province of Uva, and of "The Waste Lands Ordinances of 1897, 1899, 1900, and 1903."

THE notice required by section 1 of "The Waste Lands Ordinances of 1897, 1899, 1900, and 1903," having been duly published in manner prescribed by that section in respect of the above-named lands (*vide* Notice No. 2,977), and no claim having been made to the said lands or to any interest therein within the period of three months from the date specified in the said notice, I, Walter Ernest Wait, Special Officer appointed under section 28 of the said Ordinances, under and by virtue of the powers vested in me in that behalf by section 2 of the said Ordinances, do hereby on January 21, 1909, order and declare that the said lands, as more fully described herein below, situate in the village of Udukohowila, in the Bogoda korale of the Yatikinda division, in the Province of Uva, and shown as lots 3, 3c, 4, 15, 15g, 15h, 15i, 15j, 15k, 15l, 15a1, 15a3, 28, 29 in preliminary plan No. 92 and in the annexed certified tracings therefrom, and containing in extent 119 acres 3 roods and 39 perches, are the property of the Crown.

*Description of the Lands referred to.*

The following lots situated in the village of Udukohowila, in the Bogoda korale of the Yatikinda division, in the Province of Uva, as described in the annexed certified tracings:—

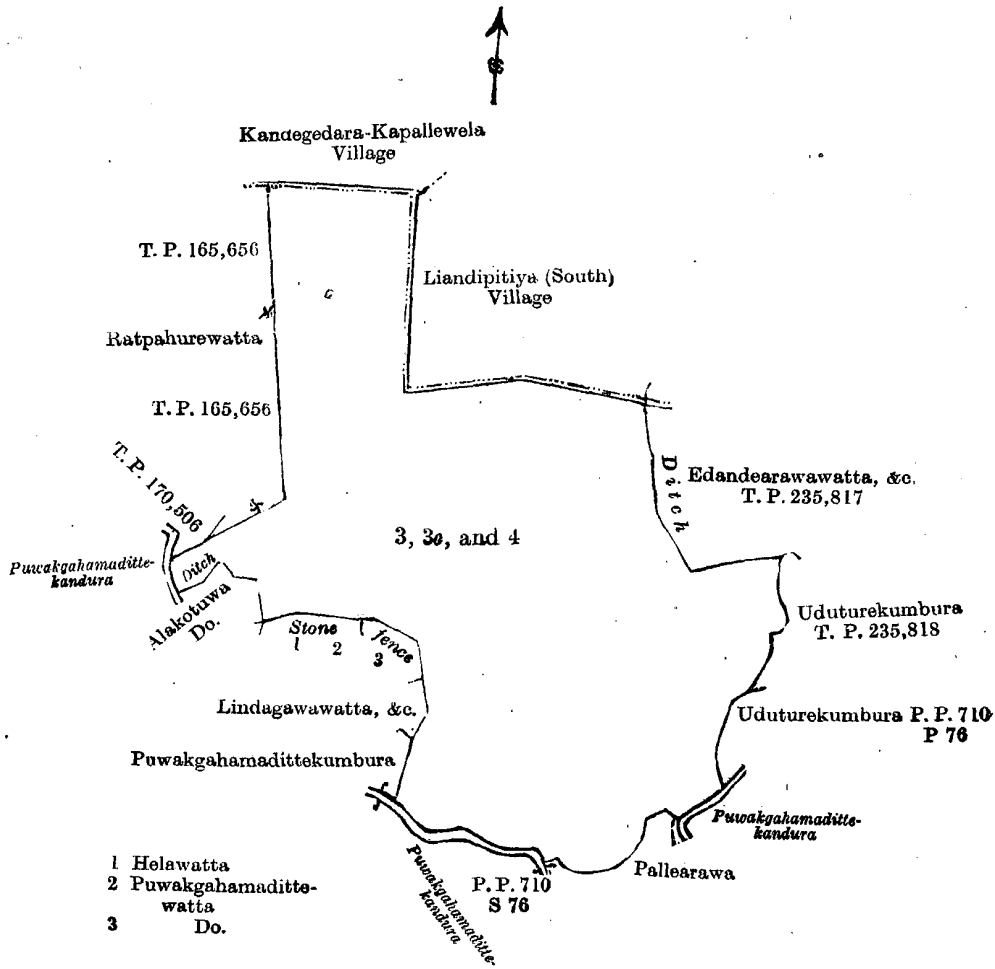
I.

Preliminary plan 92.

| Lot. | Name of Land.                         | Extent. |    |    |
|------|---------------------------------------|---------|----|----|
|      |                                       | A.      | R. | P. |
| 3    | Yatiturehenyaya, Udutturehenyaya, &c. | 13      | 2  | 7  |
| 3c   | Pallearawehena                        | 0       | 0  | 8  |
| 4    | Idalgahabokkepatana                   | 25      | 0  | 2  |
|      |                                       | 38      | 2  | 17 |

and bounded as follows: on the north by the village limit of Kandegedarakapallewela, the village limit of Liyadipitiya south; on the east by a ditch, Edanda-arawewatta, &c., (T. P. 235,817), Udutturekumbura (T. P. 235,818), Udutturekumbura (P. P. 710/P 76) claimed by Kalinguwa and others, the Puwakgahamaditte-kandura; on the south by Pallearawa claimed by Pallearawagedara Garuwa (P. P. 710/S 76), the Puwakgahamaditte-kandura, Puwakgahamadittekumbura claimed by Puwakgahamadittegedara Menika and others, Lindagawawatta, &c., claimed by P. Kirimenika and others, a stone fence (Puwakgahamadittewatta sold by the Crown, Helawatta granted at half-improved value, Alakotuwa sold by the Crown (a ditch); on the west by the Puwakgahamaditte-kandura, Ratpahurewatta (T. Ps. 170,506 and 165,656), Ratpahurewatta (T. P. 165,656).





Scale of 8 Chains to an Inch.

Situation : Udukohowila village in Bogoda korale.

Preliminary plan 92.

| Lot.  | Name of Land.                       | Extent.   |          |           |
|-------|-------------------------------------|-----------|----------|-----------|
|       |                                     | A.        | B.       | P.        |
| 3 ..  | Yatiturehenyaya, Uduturhenyaya, &c. | 13        | 2        | 7         |
| 3c .. | Pallearawehena ..                   | 0         | 0        | 8         |
| 4 ..  | Idalgahabokkepatana ..              | 25        | 0        | 2         |
|       |                                     | <b>38</b> | <b>2</b> | <b>17</b> |

Field sheet M <sup>7</sup> 37-45

Surveyor-General's Office,  
Colombo, October 26, 1907.

J. B. M. RIDOUT,  
for Surveyor-General.

II.

Preliminary plan 92.

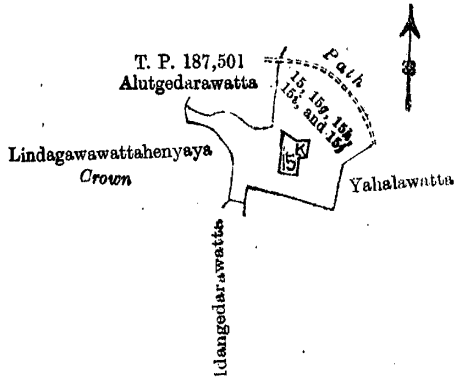
| Lot.   | Name of Land.               | Extent.  |          |           |
|--------|-----------------------------|----------|----------|-----------|
|        |                             | A.       | B.       | P.        |
| 15 ..  | Udahena, Alutgedarawatta .. | 0        | 1        | 23        |
| 15g .. | Udahena ..                  | 0        | 1        | 0         |
| 15h .. | Do. ..                      | 0        | 3        | 30        |
| 15i .. | Do. ..                      | 0        | 1        | 26        |
| 15j .. | Do. ..                      | 0        | 3        | 19        |
|        |                             | <b>2</b> | <b>3</b> | <b>18</b> |

and bounded as follows : on the north by Alutgedarawatta (T. P. 187,501), a path ; on the east by Yahalawatta claimed by Punchi and others ; on the south by Yahalawatta claimed by Punchi and others, Idangedarawatta sold by the Crown ; on the west by Lindagawawatthenyaya belonging to the Crown.

NOTE.—The following lot lying within the above boundaries is excluded from this part of this order, and its extent of 25 perches is not included in the acreage of 2 acres 3 roods and 18 perches given above:—

Preliminary plan 92.

| Lot. | Name of Land. | Extent. |       |
|------|---------------|---------|-------|
|      |               | A.      | R. P. |
| 15k  | Udahena .. .. | 0       | 0 25  |



Scale of 8 Chains to an Inch.

Situation: Udukohowila village in Bogoda korale.

Preliminary plan 92.

| Lot. | Name of Land.                  | Extent. |       |
|------|--------------------------------|---------|-------|
|      |                                | A.      | R. P. |
| 15   | Udahena, Alutgedarawatta .. .. | 0       | 1 23  |
| 15g  | Udahena .. ..                  | 0       | 1 0   |
| 15h  | Do. .. ..                      | 0       | 3 30  |
| 15i  | Do. .. ..                      | 0       | 1 26  |
| 15j  | Do. .. ..                      | 0       | 3 19  |
|      |                                | <hr/>   | <hr/> |
|      |                                | 2       | 3 18  |

Lot excluded.

|     |               |   |      |
|-----|---------------|---|------|
| 15k | Udahena .. .. | 0 | 0 25 |
|-----|---------------|---|------|

Field sheet M <sup>7</sup> 37-45

Surveyor-General's Office,  
Colombo, October 26, 1907.

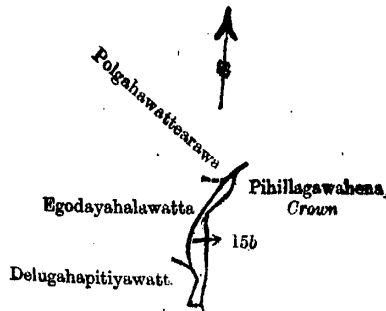
J. B. M. RIDOUT,  
for Surveyor-General.

III.

Preliminary plan 92.

| Lot. | Name of Land.         | Extent. |       |
|------|-----------------------|---------|-------|
|      |                       | A.      | R. P. |
| 15b  | Pihillagawahena .. .. | 0       | 1 11  |

and bounded as follows: on the north by Polgahawattearawa claimed by D. Binduwa; on the east by Pihillagawahena, belonging to the Crown; on the south by Delugahapitiyawatta claimed by D. Binduwa; on the west by Delugahapitiyawatta claimed by D. Binduwa, Egodayahalawatta claimed by Bilinda and others.



Scale of 8 Chains to an Inch.

Situation : Udukohowila village in Bogoda korale.

Preliminary plan 92.

| Lot. | Name of Land.   | Extent.<br>A. R. P. |
|------|-----------------|---------------------|
| 15b  | Pihillagawahena | 0 1 11              |

Field sheet M <sup>7</sup> 37—45

Surveyor-General's Office,  
Colombo, October 26, 1907.

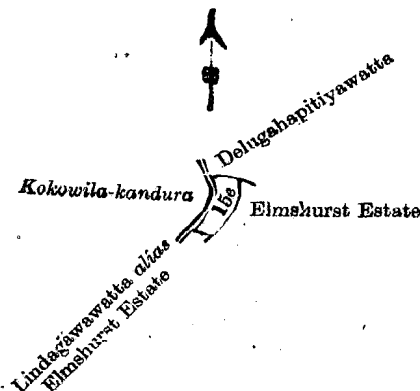
J. B. M. RIDOUT,  
for Surveyor-General.

IV.

Preliminary plan 92.

| Lot. | Name of Land.   | Extent.<br>A. R. P. |
|------|-----------------|---------------------|
| 15e  | Medapatanewatta | 0 1 4               |

and bounded as follows : on the north by Delugahapitiyawatta claimed by D. Binduwa ; on the east by Elmhurst estate claimed by the proprietors of Elmhurst estate ; on the south by Lindagawawatta *alias* Elmhurst estate sold by the Crown ; on the west by the Kohowilakandura.



Scale of 8 Chains to an Inch.

Situation : Udukohowila village in Bogoda korale.

Preliminary plan 92.

| Lot. | Name of Land.   | Extent.<br>A. R. P. |
|------|-----------------|---------------------|
| 15e  | Medapatanewatta | 0 1 4               |

Field sheet M <sup>7</sup> 37—45

Surveyor-General's Office,  
Colombo, October 26, 1907.

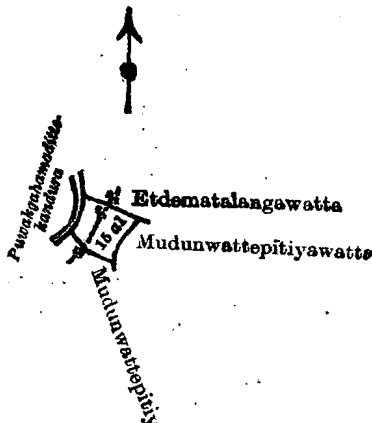
J. B. M. RIDOUT,  
for Surveyor-General.

V.

Preliminary plan 92.

| Lot. | Name of Land.    | Extent.<br>A. R. P. |
|------|------------------|---------------------|
| 15a1 | Mudunwattepitaya | 0 1 32              |

and bounded as follows : on the north by Etdematalangawatta claimed by Idangedara Kalingua ; on the east by Mudunwattepitayawatta (private) ; on the south by Mudunwattepitaya (private) ; on the west by the Puwakgahamadittekandura.



Scale of 8 Chains to an Inch.

Situation : Udukohowila village in Bogoda korale.

| Preliminary plan 92. |                  |    | Extent.  |
|----------------------|------------------|----|----------|
| Lot.                 | Name of Land.    |    | A. R. P. |
| 15a1 ..              | Mudunwattepiya.. | .. | 0 1 32   |

Field sheet M <sup>7</sup> 37—45

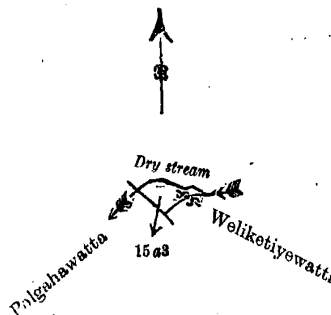
Surveyor-General's Office,  
Colombo, October 26, 1907.

J. B. M. RIDOUT,  
for Surveyor-General.

### VI.

| Preliminary plan 92. |                    |    | Extent.  |
|----------------------|--------------------|----|----------|
| Lot.                 | Name of Land.      |    | A. R. P. |
| 15 a3 ..             | Weliketiyewatta .. | .. | 0 0 33   |

and bounded as follows : on the north by a dry stream ; on the east by Weliketiyewatta claimed by D. Binduwa and others ; on the south and west by Polgahawatta claimed by Idangedara Kiri.



Scale of 8 Chains to an Inch.

Situation : Udukohowila village in Bogoda korale.

| Preliminary plan 92. |                    |    | Extent.  |
|----------------------|--------------------|----|----------|
| Lot.                 | Name of Land.      |    | A. R. P. |
| 15 a3 ..             | Weliketiyewatta .. | .. | 0 0 33   |

Field sheet M <sup>7</sup> 37—45

Surveyor-General's Office,  
Colombo, October 26, 1907.

J. B. M. RIDOUT,  
for Surveyor-General.

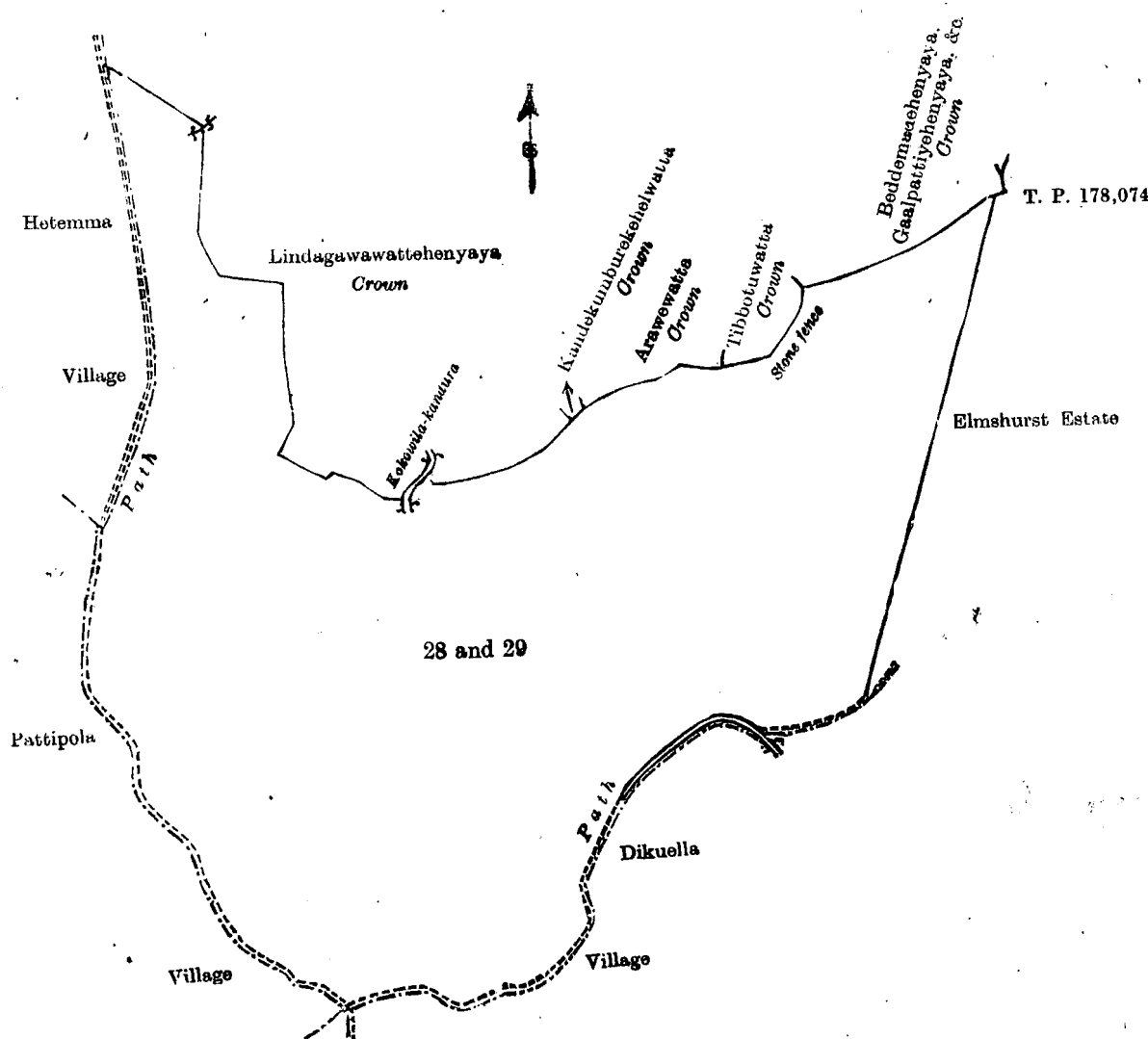
### VII.

| Preliminary plan 92. |                      |    | Extent.  |
|----------------------|----------------------|----|----------|
| Lot.                 | Name of Land.        |    | A. R. P. |
| 28 ..                | Galkabalepatana, &c. | .. | 70 1 38  |
| 29 ..                | Galgahanabedda ..    | .. | 6 3 6    |
|                      |                      |    | 77 1 4   |

and bounded as follows : on the north by Lindagawawattehenyaya, belonging to the Crown, the Kohowila-kandura, Lindagawawattehenyaya, belonging to the Crown, Kandekumburakehelwatta belonging to the Crown, Arawewatta belonging to the Crown, a stone fence (Tibbotuwatta belonging to the Crown), Bedde-medahenyaya, Gaalpattiyehenyaya, &c., belonging to the Crown ; on the east by Elmhurst estate (T. P. 178,074) ; on the south by the village limit of Dikwella (a path), the village limit of Pattipola ; on the west by the village limit of Pattipola (a path), the village limit of Hetemma.

January 21, 1909.

W. E. WATT,  
Special Officer.



Scale of 8 Chains to an Inch.

Situation : Udukohowila village in Bogoda korale.

Preliminary plan 92.

| Lot.  | Name of Land.           | Extent.   |            |
|-------|-------------------------|-----------|------------|
|       |                         | A.        | R. P.      |
| 28 .. | Galkabalepatana, &c. .. | 70        | 1 38       |
| 29 .. | Galgahanabedda ..       | 6         | 3 6        |
|       |                         | <u>77</u> | <u>1 4</u> |

Field sheet M<sub>37</sub><sup>7</sup>—45

Surveyor-General's Office,  
Colombo, October 26, 1907.  
Uva S. O. 1,240

J. B. M. RIDOUT,  
for Surveyor-General.

**Order under Section 4, Sub-section (1), of "The Waste Lands Ordinances of 1897, 1899, 1900, and 1903,"  
declaring Land to be Crown Property.**

In the matter of the land commonly called or known as Godegamamoragolle Bambaragahalanda (stream reservation), situate in the village of Godegama, in the Rilpola korale of the Yatikinda division, in the Province of Uva, and of "The Waste Lands Ordinances of 1897, 1899, 1900, and 1903."

WHEREAS in pursuance of section 1 of the said Ordinances it was duly notified on April 24, 1908, that if no claim to the land commonly called or known as Godegamamoragolle Bambaragahalanda, situate in the village of Godegama, in the Rilpola korale of the Yatikinda division, in the Province of Uva, containing in extent 2 acres and 2 roods and shown as lot K 69 in preliminary plan 614 and in the annexed certified tracing therefrom, was made to the Government Agent of the Province of Uva, within the period of three months from the date specified in such notice, such land would be deemed the property of the Crown, and dealt with on account of the Crown (*vide* Notice No. 3,028):

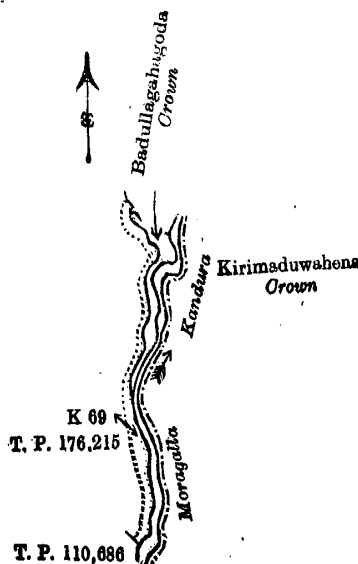
And whereas (1) Rajapaksa Wahala Mudiyanseleage Hin Banda Mirahawatta, (2) Ratnayaka Mudiyanseleage James Alexander Kumbalwela, (3) Ratnayaka Mudiyanseleage Charles Kumbalwela, (4) Ratnayaka Mudiyanseleage Eliyananda Kumarihamy made claim thereto, and whereas the said 1st, 2nd, and 3rd claimants have withdrawn their claims to the said land, and the said 4th claimant, having been duly called upon by me by a notice in writing under section 4, sub-section (1), of the Ordinances duly served upon her to produce before me the evidence and documents upon which she might rely in proof of her claim, did not appear or produce such evidence and documents, I, Herbert White, the Government Agent of the Province of Uva, under and by virtue of the powers vested in me in that behalf by section 4 of the said Ordinances, do hereby on November 6, 1908, order and declare under section 4, sub-section (1), of the said Ordinances, that the said land, as more fully described herein below, is the property of the Crown.

*Description of the Land referred to.*

The land commonly called or known as Godegamamoragolle Bambaragahalanda (stream reservation), situated in the village of Godegama, in the Rilpola korale of the Yatikinda division, in the Province of Uva, containing in extent 2 acres and 2 roods, shown as lot P. P. 614/K 69 in block survey plan No. 10 and in the annexed certified tracing therefrom, and bounded as follows: on the north by Badullagahagoda declared Crown; on the east by Kirimaduwhahena declared Crown, the Moragollekandura; on the south by T. P. 110,686; and on the west by T. P. 176,215.

November 6, 1908.

H. WHITE,  
Government Agent.



Scale of 16 Chains to an Inch.

Situation: Godegama village in Rilpola korale of Yatikinda division of Badulla District.

Preliminary plan 10.

| Lot,     | Name of Land.   | Extent.<br>A. R. P. |
|----------|---|---------------------|
| 614/K 69 | Godegamamoragolle Bambaragahalanda (stream reservation) | 2 2 0               |

Surveyor-General's Office,  
Colombo, October 13, 1908.

A. H. G. DAWSON,  
for R. S. TEMPLETON,  
Acting Surveyor-General.