

Ceylon Government Gazette

Published by Authority.

No. 6.298 — FRIDAY, MARCH 5, 1909.

PART I.—General: Minutes, Proclamations, Appointments, and General Government Notifications.

PART II.—Legal and Judicial.

PART III.—Provincial Administration.

PART IV.—Land Settlement.

PART V.—Mercantile, Marine, Municipal, Local, &c.

Separate paging is given to each Part in order that it may be filed separately.

Part IV.—Land Settlement.

	PAGE		PAGE
Final Orders	251	Preliminary Notices	263

FINAL ORDERS.

Order under Section 2 of "The Waste Lands Ordinances of 1897, 1899, 1900, and 1903," declaring Land to be Crown Property

In the matter of the land commonly called or known as Kongahamulahena, Attikkagahamulahena, and Kahatagahamulahena, situate in the village of Werawella, in the Tiragandahaye korale of the Weudawili hatpattu of the Kurunegala District, in the North-Western Province, and of "The Waste Lands Ordinances of 1897, 1899, 1900, and 1903."

THE notice required by section 1 of "The Waste Lands Ordinances of 1897, 1899, 1900, and 1903," having been duly published in manner prescribed by that section in respect of the above-named land (*vide* Notice No. 3,213), and no claim having been made to the said land or to any interest therein within the period of three months from the date specified in the said notice, I, John George Fraser, Special Officer appointed under section 28 of the said Ordinances, under and by virtue of the powers vested in me in that behalf by section 2 of the said Ordinances, do hereby on February 3, 1909, order and declare that the said land, as more fully described herein below, situate in the village of Werawella, in the Tiragandahaye korale of the Weudawili hatpattu of the Kurunegala District, in the North-Western Province, and shown as lot O 1,283 in preliminary plan No. 3,588, and in the annexed certified tracing therefrom, and containing in extent 17 acres 3 roods and 6 perches, is the property of the Crown.

Description of the Land referred to.

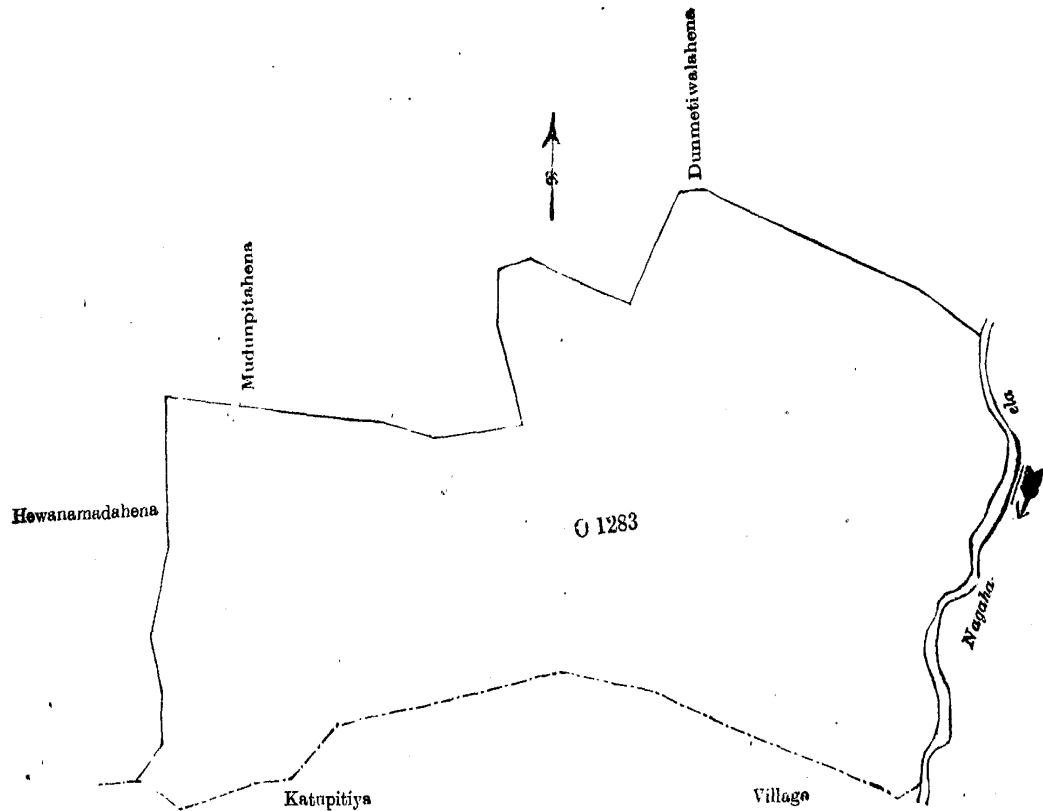
The land commonly called or known as Kongahamulahena, Attikkagahamulahena, Kahatagahamulahena, situated in the village of Werawella, in the Tiragandahaye korale of the Weudawili hatpattu of the Kurunegala District, in the North-Western Province, containing in extent 17 acres 3 roods and 6 perches, shown as lot O 1,283 in preliminary plan 3,588 and in the annexed certified tracing therefrom, and bounded as follows: on the north by Mudunpithahena claimed by Lindagedara Vidane Durayalage Rankira Dewaya and others, Dunmetiwalahena claimed by Sinhamuni Arachchilage Amangira and others; on the east by the Nagaha-ela; on the south by the village limit of Katupitiya; on the west by Hewanamadahena claimed by Kelegedara Kaluhonda Durayalage Lapaya and others.

February 3, 1909.

251

J. G. FRASER,
Special Officer.

D 1



Scale of 4 Chains to an Inch.

Situation : Werawella village in Tiragandahaye korale of Kurunegala District.

Preliminary plan 3,588.

Lot.	Name of Land.	Extent.	
		A.	R. P.
O 1283	Kongahamulahena, &c.	17	3 6

Surveyor-General's Office,
Colombo, August 24, 1908.

A. H. G. DAWSON,
for R. S. TEMPLETON,
Acting Surveyor-General.

Kurunegala S. O. 106

**Order under Section 2 of "The Waste Lands Ordinances of 1897, 1899, 1900, and 1903,"
declaring Lands to be Crown Property.**

In the matter of the lands commonly called or known as Kumbukwegamehenyaya, Kumbukwegamekumbura, and Kumbukwegamewewa, situate in the village of Kumbukwegama, in the Mahagalboda Egoda korale of the Hiriyala hatpattu of the Kurunegala District, in the North-Western Province, and of "The Waste Lands Ordinances of 1897, 1899, 1900 and 1903."

THE notice required by section 1 of "The Waste Lands Ordinances of 1897, 1899, 1900, and 1903," having been duly published in manner prescribed by that section in respect of the above-named lands (*vide* Notice No. 3,215), and no claim having been made to the said lands or to any interest therein within the period of three months from the date specified in the said notice, I, Norman Albert Hampton, Special Officer appointed under section 28 of the said Ordinances, under and by virtue of the powers vested in me in that behalf by section 2 of the said Ordinances, do hereby on January 28, 1909, order and declare that the said lands, as more fully described herein below, situate in the village of Kumbukwegama, in the Mahagalboda Egoda korale of the Hiriyala hatpattu of the Kurunegala District, in the North-Western Province, and shown as lots 10057, 10058, and 10059 in preliminary plan No. 2,039 and in the annexed certified tracing therefrom, and containing in extent 81 acres and 17 perches, are the property of the Crown.

Description of the Lands referred to.

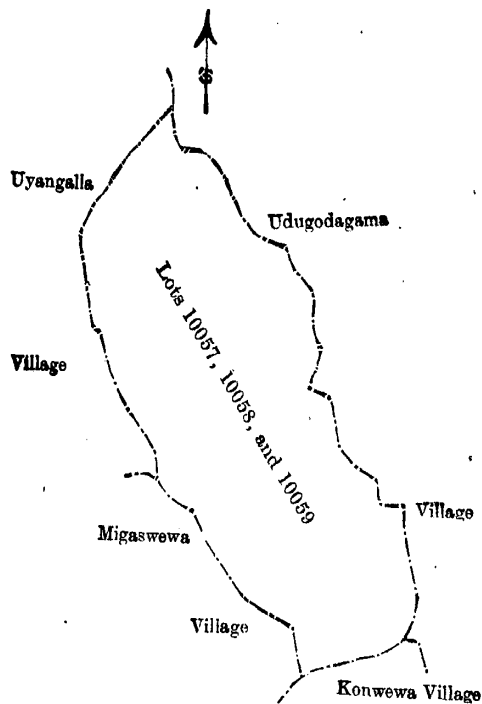
The following lots situated in the village of Kumbukwegama, in the Mahagalboda Egoda korale of the Hiriyala hatpattu of the Kurunegala District, in the North-Western Province, as described in the annexed certified tracing :—

Preliminary plan 2,039.

Lot.	Name of Land.	Extent.	
		A.	R. P.
10057	Kumbukwegamehenyaya	69	3 18
10058	Kumbukwegamekumbura	8	1 34
10059	Kumbukwegamewewa	2	3 5
		<hr/>	
		81	0 17

and bounded as follows : on the north by the village limit of Uyangalla ; on the east by the village limit of Udugodagama ; on the south by the village limit of Konwewa ; on the west by the village limit of Migaswewa, the village limit of Uyangalla.

January 28, 1909.

N. A. HAMPTON,
Special Officer.

Scale of 16 Chains to an Inch.

Situation : Kumbukwegama village in Mahagalboda Egoda korale of Kurunegala District.

Preliminary plan 2,039.

Lot.	Name of Land.	Extent.	
		A.	R. P.
10057	Kumbukwegamehenyaya	69	3 18
10058	Kumbukwegamekumbura	8	1 34
10059	Kumbukwegamewewa	2	3 5
		<hr/>	
		81	0 17

Surveyor-General's Office,
Colombo, August 21, 1908.
Kurunegala S. O. 107

A. H. G. DAWSON,
for R. S. TEMPLETON,
Acting Surveyor-General

**Order under Section 2 of "The Waste Lands Ordinances of 1897, 1899, 1900, and 1903,"
declaring Lands to be Crown Property.**

In the matter of the lands commonly called or known as Dangahamulahena and Kadurugahamulahena, situate in the village of Iswetiya, in the Mahagalboda Egoda korale of the Hiriyala hatpattu of the Kurunegala District, in the North-Western Province, and of "The Waste Lands Ordinances of 1897, 1899, 1900, and 1903."

THE notice required by section 1 of "The Waste Lands Ordinances of 1897, 1899, 1900, and 1903," having been duly published in manner prescribed by that section in respect of the above-named lands (*vide* Notice No. 3,199), and no claim having been made to the said lands, or to any interest therein within the period of three months from the date specified in the said notice, I, Norman Albert Hampton, Special Officer appointed under section 28 of the said Ordinances, under and by virtue of the powers vested in me in that behalf by section 2 of the said Ordinances, do hereby on January 27, 1909, order and declare that the said lands; as more fully described herein below, situate in the village of Iswetiya, in the Mahagalboda Egoda korale of the Hiriyala hatpattu of the Kurunegala District, in the North-Western Province, and shown as lots L 243, M 243 in preliminary plan No. 674 and in the annexed certified tracing therefrom, and containing in extent 3 acres and 15 perches, are the property of the Crown.

Description of the Lands referred to.

The following lots situated in the village of Iswetiya, in the Mahagalboda Egoda korale of the Hiriyala hatpattu of the Kurunegala District, in the North-Western Province, as described in the annexed certified tracing :—

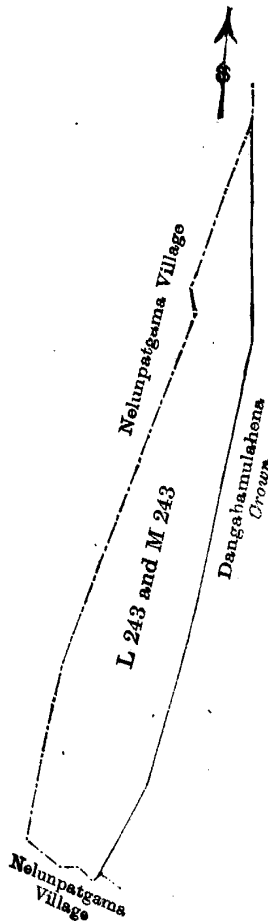
Preliminary plan 674.

Lot.	Name of Land.	Extent.		
		A.	R.	P.
L 243	.. Dangahamulahena ..	0	1	27
M 243	.. Kadurugahamulahena ..	2	2	28
		3	0	15

and bounded as follows : on the north by Dangahamulahena claimed by the Crown ; on the east by Dangahamulahena claimed by the Crown, the village limit of Nelumpatgama; on the south and west by the village limit of Nelumpatgama.

January 27, 1909.

N. A. HAMPTON,
Special Officer.



Scale of 4 Chains to an Inch.

Situation : Iswetiya village in Mahagalboda Egoda korale of Kurunegala District.

Preliminary plan 674.

Lot.	Name of Land.	Extent		
		A.	R.	P.
L 243 ..	Dangahamulahena ..	0	1	27
M 243 ..	Kadurugahamulahena ..	2	2	28
		<hr/>		
		3	0	15

Surveyor-General's Office,
Colombo, August 18, 1908.
Kurunegala S. O. 108

A. H. G. DAWSON,
for Acting Surveyor-General.

**Order under Section 2 of "The Waste Lands Ordinances of 1897, 1899, 1900, and 1903,"
declaring Lands to be Crown Property.**

In the matter of the lands commonly called or known as illukgala (rock), Gurugalgodahenakebella, Dangollapitiyaminipittaniya (reservaiton for village cemetery), Kammalkumburewekanda (reservation for Gansabhawa path), Katupottewewa (tank), &c., situate in the village of Horambawa, in the Medaketiya korale of the Katugampola hatpattu of the Kurunegala District, in the North-Western Province, and of "The Waste Lands Ordinances of 1897, 1899, 1900, and 1903."

THE notice required by section 1 of "The Waste Lands Ordinances of 1897, 1899, 1900, and 1903," having been duly published in manner prescribed by that section in respect of the above-named lands (*vide* Notice No. 3,224), and no claim having been made to the said lands or to any interest therein within the period of three months from the date specified in the said notice, I, John George Fraser, Special Officer appointed under section 28 of the said Ordinances, under and by virtue of the powers vested in me in that behalf by section 2 of the said Ordinances, do hereby on February 3, 1909, order and declare that the said lands, as more fully described herein below, situate in the village of Horambawa, in the Medaketiya korale of Katugampola hatpattu of the Kurunegala District, in the North-Western Province, and shown as lots 6e1, 28e, 32l, 43, 39m, 6k, 6n, and 7 in preliminary plan No. 210 and in the annexed certified tracings therefrom, and containing in extent 12 acres 1 rood and 26 perches, are the property of the Crown.

Description of the Lands referred to.

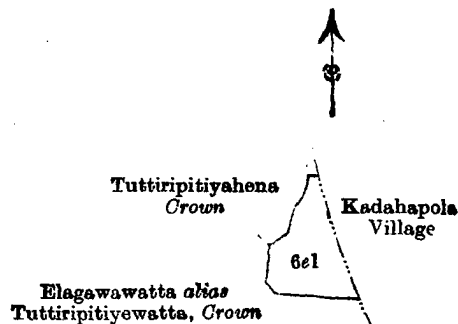
The following lots situated in the village of Horambawa, of the Medaketiya korale of the Katugampola hatpattu of the Kurunegala District, in the North-Western Province, as described in the annexed certified tracings :—

I.

Preliminary plan 210.

Lot.	Name of Land.	Extent.		
		A.	R.	P.
6e1 ..	Illukgala (rock) ..	1	0	30

and bounded as follows : on the north by Tuttiripitiahena claimed by the Crown ; on the east by the village limit of Kadahapola ; on the south and west by Elagawawatta *alias* Tuttiripitiyawatta claimed by the Crown.



Scale of 8 Chains to an Inch.

Situation : Horambawa village in Medaketiya korale of Kurunegala District.

Preliminary plan 210.

Lot.	Name of Land.	Extent.		
		A.	R.	P.
6e1 ..	Illukgala (rock) ..	1	0	30

Field sheet I ¹³ 49—50, 57—58

Surveyor-General's Office,
Colombo, July 9, 1908.

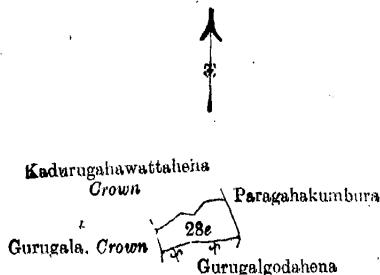
R. S. TEMPLETON,
Acting Surveyor-General.

II.

Preliminary plan 210.

Lot.	Name of Land.	Extent. A. R. P.
28e	Gurugalgodahenakebella	0 2 10

and bounded as follows : on the north by Kadurugahawattahena claimed by the Crown ; on the east by Paragahakumbura claimed by Elandara Pedidurayalage Setuwa and others, on the south by Gurugalgodahena sold by the Crown to Wappulebbelage Mariamma-achi and another ; on the west by Gurugala claimed by the Crown.



Scale of 8 Chains to an Inch.

Situation : Horambawa village in Medaketiya korale of Kurunegala District.

Preliminary plan 210.

Lot.	Name of Land.	Extent. A. R. P.
28e	Gurugalgodahenakebella	0 2 10

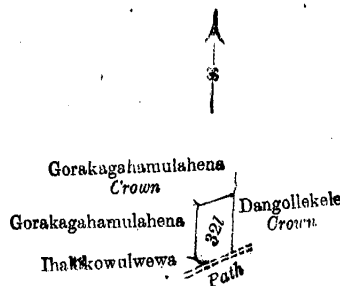
Field sheet I 13
49—50, 57—58Surveyor-General's Office,
Colombo, July 9, 1908.R. S. TEMPLETON,
Acting Surveyor-General.

III.

Preliminary plan 210.

Lot.	Name of Land.	Extent. A. R. P.
32l	Dangollapitiyeminipittaniya (reservation for village cemetery)	0 2 2

and bounded as follows : on the north by Gorakagahamulahena claimed by the Crown ; on the east by Dangollekele claimed by the Crown ; on the south by a path ; on the west by Ihalakowulwewa claimed by Galladdalage Ukku Galladda, Gorakagahamulahena sold by the Crown to Welipillewa Dammananda Terurnanse.



Scale of 8 Chains to an Inch.

Situation : Horambawa village in Medaketiya korale of Kurunegala District.

Preliminary plan 210.

Lot.	Name of Land.	Extent. A. R. P.
32l	Dangollapitiyeminipittaniya (reservation for village cemetery)	0 2 2

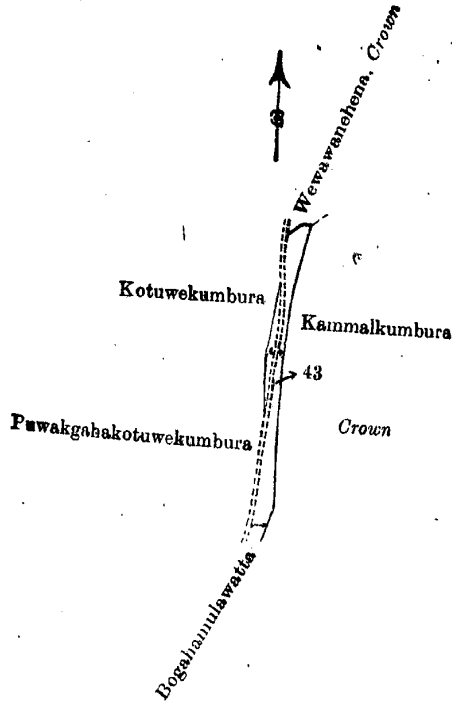
Field sheet I 13
49—50, 57—58Surveyor-General's Office,
Colombo, July 9, 1908.R. S. TEMPLETON,
Acting Surveyor-General.

IV.

Preliminary plan 210.

Lot.	Name of Land.	Extent.		
		A.	R.	P.
43	Kammalkumburewékanda (reservation for Gansabhawa path)	0	3	8

and bounded as follows : on the north by Wewawanehena claimed by Crown ; on the east by Kammalkumbura claimed by the Crown ; on the south by Bogahamulawatta claimed by Paddapiti Durayalage Bandiya ; on the west by a road, Puwakgahakotuwekumbura claimed by Dewatapedi Durayalage Bilinda and others, Kotawekumbura claimed by Dewata Pedidurayalage Kohomba and others (a road).



Scale of 8 Chains to an Inch.

Situation : Horambawa village in Medaketiya korale of Kurunegala District.
Preliminary plan 210.

Lot.	Name of Land.	Extent.		
		A.	R.	P.
43	Kammalkumburewékanda (reservation for Gansabhawa path)	0	3	8

Field sheet I 13
49—50, 57—58

Surveyor-General's Office,
Colombo, July 9, 1908.

R. S. TEMPLETON,
Acting Surveyor-General.

V.

Preliminary plan 210.

Lot.	Name of Land.	Extent.		
		A.	R.	P.
39m	Katupottewewa (tank)	0	3	23

and bounded as follows : on the north by Wewapitiyawatta claimed by the Crown ; on the east by Pottewatta alias Kohombagaswattahena claimed by the Crown, Kadirawatta claimed by the Crown ; on the south by Kadirawatta claimed by the Crown ; on the west by Katupothiyawatta claimed by Kandegedara Wedanaidelage Kiri Naide, Ambaghamulawatta claimed by M. Galladdalage Banda Galladda, Uranpeluwakumbura claimed by Dingiri Nachchire, Uranpeluwapillewa sold by the Crown to Lapaya Vel-Durayalage Meniki.



Scale of 8 Chains to an Inch.

Situation : Horambawa village in Medaketiya korale of Kurunegala District.

Preliminary plan 210.

Lot.	Name of Land.	Extent.	
		A.	R. P.
39m	Katupottewewa (tank)	0	3 23

Field sheet I ¹³_{9-50, 57-58}

Surveyor-General's Office,
*Colombo, August 31, 1908.

J. B. M. RIDOUT,
for Acting Surveyor-General.

VI.

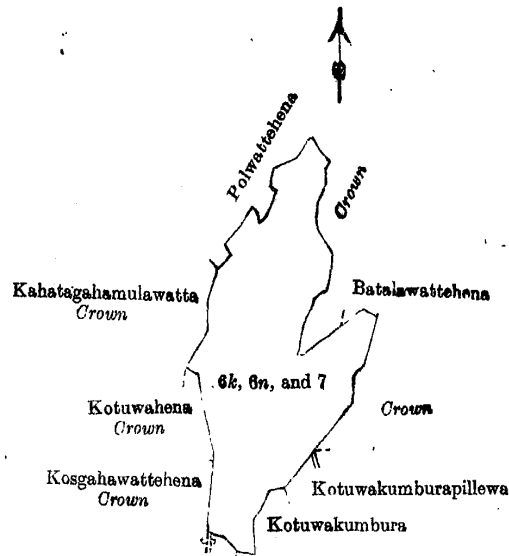
Preliminary plan 210.

Lot.	Name of Land.	Extent.	
		A.	R. P.
6k	Galwegawamahagala (rock)	3	3 35
6n	Katuwahena (reservation for tank bund)	0	1 18
7	Galwewa (tank)	4	0 20
		8	1 33

and bounded as follows : on the north by Polwattchena claimed by the Crown, Batalawattchena claimed by the Crown ; on the east by Batalawattchena claimed by the Crown, Kotuwakumburapillewa belonging to Jayasinha Heratmudiyanselage Kiri Banda, Kotuwakumbura belonging to ditto ; on the south by Kotuwakumbura belonging to Jayasinha Herat Mudiyansele Kiri Banda, Kosgahawattchena claimed by the Crown ; on the west by Kosgahawattchena claimed by the Crown, Kotuwahena claimed by the Crown, Kahatagahamulawatta claimed by the Crown, Polwattchena claimed by the Crown.

February 3, 1909

J. G. FRASER,
Special Officer.



Scale of 8 Chains to an Inch.

Situation : Horambawa village in Medaketiya korale of Kurunegala District.

Preliminary plan 210.

Lot.	Name of Land.	Extent.	
		A.	R. P.
6k	Galwegawamahagala (rock)	3	3 35
6n	Katuwahena (reservation for tank bund)	0	1 18
7	Galwewa (tank)	4	0 20
		8	1 33

Field sheet I ¹³_{49-50, 57-58}

Surveyor-General's Office,
Colombo, August 31, 1908.
Kurunegala S. O. 109

J. B. M. RIDOUT,
for Acting Surveyor-General.

Order under Section 2 of "The Waste Lands Ordinances of 1897, 1899, 1900, and 1903,"
declaring Lands to be Crown Property.

In the matter of the lands commonly called or known as Nelumpatgamamukalana and Bogahamulahena, situate in the village of Nelumpatgama, in the Mahagalboda Egoda korale of the Hiriyala hatpattu of the Kurunegala District, in the North-Western Province, and of "The Waste Lands Ordinances of 1897, 1899, 1900, and 1903."

THE notice required by section 1 of "The Waste Lands Ordinances of 1897, 1899, 1900, and 1903," having been duly published in manner prescribed by that section in respect of the above-named lands (*vide* Notice No. 3,197), and no claim having been made to the said lands or to any interest therein within the period of three months from the date specified in the said notice, I, Norman Albert Hampton, Special Officer appointed under section 28 of the said Ordinances, under and by virtue of the powers vested in me in that behalf by section 2 of the said Ordinances, do hereby on January 28, 1909, order and declare that the said lands, as more fully described herein below, situate in the village of Nelumpatgama in the Mahagalboda Egoda korale of the Hiriyala hatpattu of the Kurunegala District, in the North-Western Province, and shown as lots 4,270 and 4,271 in preliminary plan No. 674 and in the annexed certified tracing therefrom; and containing in extent 40 acres 2 roods and 12 perches, are the property of the Crown.

Description of the Lands referred to.

The following lots situated in the village of Nelumpatgama, in the Mahagalboda Egoda korale, of the Hiriyala hatpattu of the Kurunegala District, in the North-Western Province, as described in the annexed certified tracing :—

Preliminary plan 674.

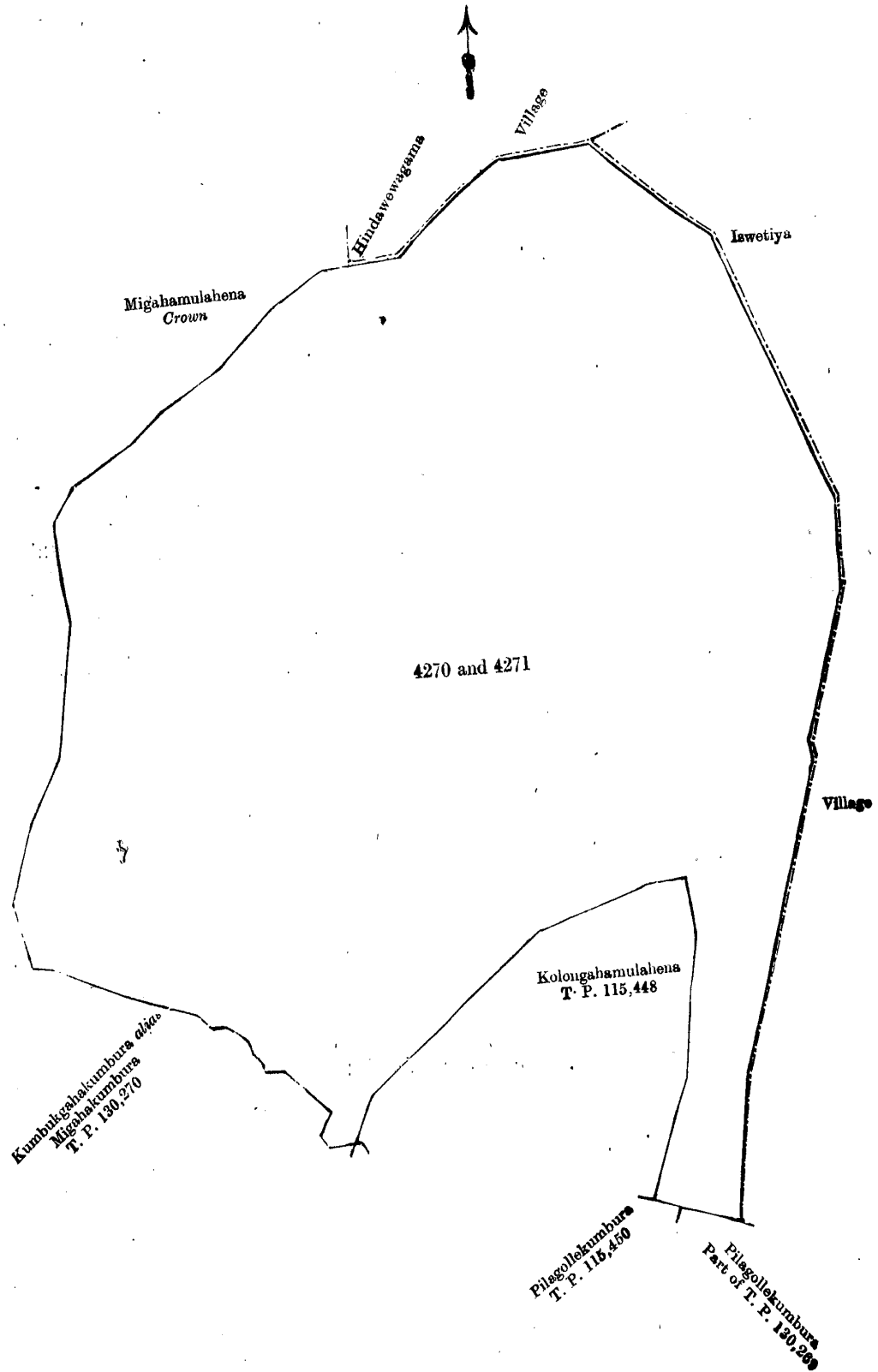
Lot.	Name of Land.	Extent.		
		A.	R.	P.
4270	Nelumpatgamamukalana	25	0	0
4271	Bogahamulahena	15	2	12
		40	2	1

and bounded as follows : on the north by the village limit of Hindawewagama, the village limit of Iswetiya ; on the east by the village limit of Iswetiya ; on the south by Pilagollekumbura (part of T. P. 130,269), Pilagollekumbura (T. P. 115,450), Kolongahamulahena (T. P. 115,448), Kumbukgahakumbura *alias* Migahakumbura (T. P. 130,270) ; on the west by Kumbukgahakumbura *alias* Migahakumbura (T. P. 130,270), Migahamulahena claimed by the Crown.

January 28, 1909.

N. A. HAMPTON,
Special Officer.

[For Tracing see page 260.]



Scale of 4 Chains to an Inch.

Situation : Nelunpatgama village in Mahagalboda Egoda korale of Kurunegala District.

Preliminary plan 674.

Lot.	Name of Land.	Extent.		
		A.	R.	P.
4270	Nelunpatgamamukalana	25	0	0
4271	Bogahamulahena	15	2	12
		40	2	12

Surveyor-General's Office,
Colombo, August 15, 1908.
Kurunegala S. O. 110

A. H. G. DAWSON,
for Acting Surveyor-General.

**Order under Section 2 of "The Waste Lands Ordinances of 1897, 1899, 1900, and 1903,"
declaring Land to be Crown Property.**

In the matter of the land commonly called or known as Kaluhenayagamahenyaya (reservation for Galle-ela), situate in the village of Kaluhenayagama, in the Mahagalboda Egoda korale of the Hiriyala hatpattu of the Kurunegala District, in the North-Western Province and of "The Waste Lands Ordinances of 1897, 1899, 1900, and 1903."

THE notice required by section 1 of "The Waste Lands Ordinances of 1897, 1899, 1900, and 1903," having been duly published in manner prescribed by that section in respect of the above-named land (*vide* notice No. 3,214), and no claim having been made to the said land or to any interest therein within the period of three months from the date specified in the said notice, I, Norman Albert Hampton, Special Officer appointed under section 28 of the said Ordinances, under and by virtue of the powers vested in me in that behalf by section 2 of the said Ordinances, do hereby on January 28, 1909, order and declare that the said land, as more fully described herein below, situate in the village of Kaluhenayagama, in the Mahagalboda Egoda korale of the Hiriyala hatpattu of the Kurunegala District, in the North-Western Province, and shown as lot 12816½ in preliminary plan No. 2,834 and in the annexed certified tracing therefrom, and containing in extent 11 acres and 10 perches, is the property of the Crown.

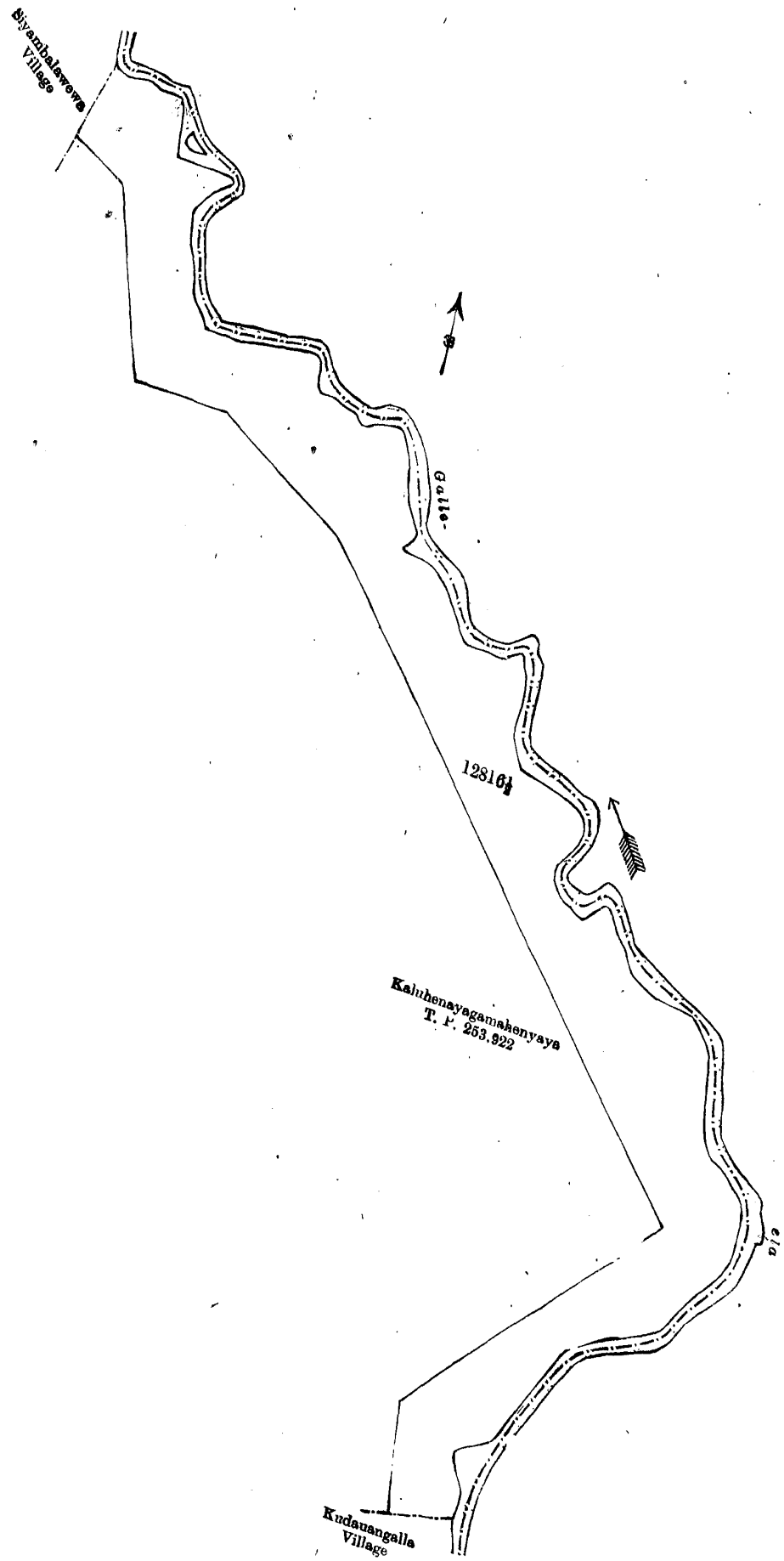
Description of the Land referred to.

The land commonly called or known as Kaluhenayagamahenyaya (reservation for Galle-ela), situated in the village of Kaluhenayagama, in the Mahagalboda Egoda korale of the Hiriyala hatpattu of the Kurunegala District, in the North-Western Province, containing in extent 11 acres and 10 perches, shown as lot 12816½ in preliminary plan 2,834 and in the annexed certified tracing therefrom, and bounded as follows: on the north and east by the Galle-ela; on the south by the village limit of Kudanangalla; on the west by Kaluhenayagamahenyaya (T. P. 253,922), the village limit of Siyambalawewa.

January 28, 1909.

N. A. HAMPTON,
Special Officer.

[For Tracing see page 262.]



Scale of 4 Chains to an Inch.

Situation : Kaluhenayagama village in Kurunegala District.

Preliminary plan 2,834.

Lot.	Name of Land.	Extent.	
		A.	R. P.
12816½	Kaluhenayagamahenyaya (reservation for Galle-ela)..	11	0 10

Surveyor-General's Office,
Colombo, September 3, 1908.

A. H. G. DAWSON,
for R. S. TEMPLETON,
Acting Surveyor-General.

Kurunegala S. O. 111

PRELIMINARY NOTICES.

Notice under "The Waste Lands Ordinances of 1897, 1899, 1900, and 1903."

TAKE notice that unless within three months from March 5, 1909, the persons, if any, who claim any interest in the lands hereinafter mentioned or in any one or more of such lands make claim in person or in writing to the said lands or any of them or to some interest therein to F. Lewis, Esq., Special Officer appointed under section 28 of "The Waste Lands Ordinances, 1897, 1899, 1900, and 1903," at his office at Fort, Colombo :

Such Special Officer, in pursuance of the powers vested in him by the the said Ordinances, will declare by writing under his hand that the said lands or such of them, as to which no claim has been made, are the property of the Crown.

FREDERICK LEWIS,
Special Officer.

Description of the Lands referred to.

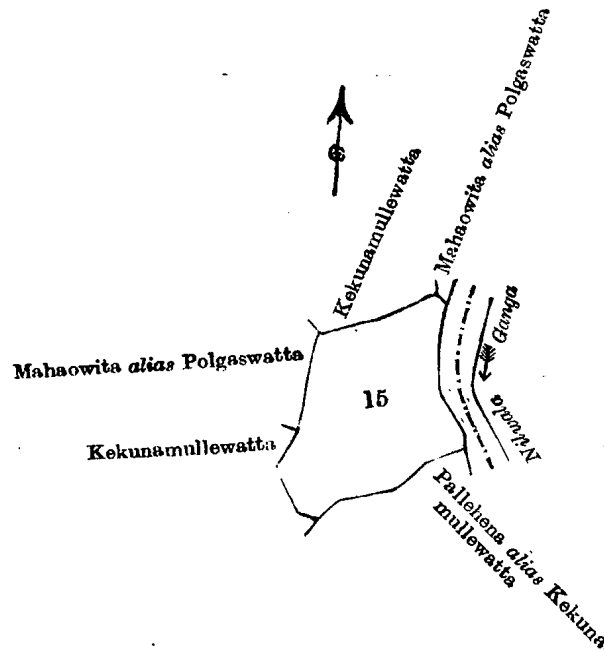
The following lots situated in the village of Akuressa, in the Weligam korale of the Matara District, in the Southern Province, as described in the annexed certified tracings :—

I.

Preliminary plan 179.

Lot.	Name of Land.	Extent.	
		A.	R. P.
15	Kekunamullehena	4	1 12

and bounded as follows : on the north by Kekunamullewatta claimed by J. A. Wickramaratne, Mudaliyar, Mahaowita *alias* Polgaswatta claimed by ditto ; on the east by the Nilwala-ganga ; on the south by Pallehena *alias* Kekunamullewatta claimed by Hendrick Dias Amarasingha Dahanayaka, Kekunamullewatta claimed by Don Dines de Silva Ratnayaka ; on the west by Kekunamullewatta claimed by Don Dines de Silva Ratnayaka, Mahaowita *alias* Polgaswatta claimed by J. A. Wickramaratne, Mudaliyar.



Scale of 8 Chains to an Inch.

Situation : Akuressa village in Weligam korale of Matara District.

Preliminary plan 179.		Extent.
Lot.	Name of Land.	A. R. P.
15	Kekunamullehena	4 1 12

Surveyor-General's Office,
Colombo, December 18, 1908.

Field sheet O 39—47

J. B. M. RIDOUT,
for Acting Surveyor-General.

II.

Preliminary plan 179.		Extent.
Lot.	Name of Land.	A. R. P.
32	Bogahaowita, Hindumageowita, Kebellagahaowita	2 0 19

and bounded as follows: on the north by Yapawellewatta (private); on the east by Kapiyangodawatta claimed by the Crown, Alutowitawatta claimed by Hewakatuwandeniyage Don Davith; on the south by Netulgahawagura claimed by Hewa Katuwandeniyage Don Davith; on the west by Ihala Danpotumulla claimed by Don Dines de Silva Ratnayaka, Udakammalagodamulla claimed by Kankanapattirana Don Andiris.



Scale of 8 Chains to an Inch.

Situation : Akuressa village in Weligam korale of Matara District.

Preliminary plan 179.		Extent.
Lot.	Name of Land.	A. R. P.
32	Bogahaowita, Hindumageowita, Kebellagahaowita	2 0 19

Field sheet O 39—47

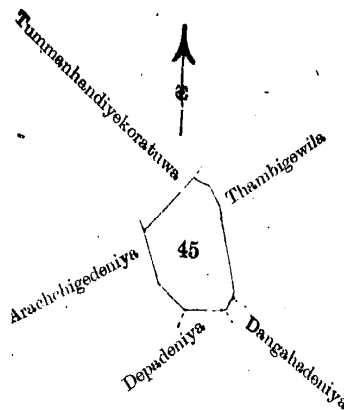
Surveyor-General's Office,
Colombo, December 18, 1908.

J. B. M. RIDOUT,
for Acting Surveyor-General.

III.

Preliminary plan 179.		Extent.
Lot.	Name of Land.	A. R. P.
45	Walagawagoda	1 3 4½

and bounded as follows: on the north by Tummanhandiyekoratuwa claimed by Hewa Katuwandeniyage Don Davith, Vel-Vidane, Thambigawila claimed by Samaratunga Arachchige Don Bastian and others; on the east by Thambigawila claimed by Samaratunga Arachchige Don Bastian and others, Dangahadeniya claimed by Karandagoda Kankanange Don Hendrick; on the south by Depadeniya claimed by Hewa Katuwandeniyage Don Davith; on the west by Arachchigedeniya claimed by Don Dines de Silva Ratnayaka.



Scale of 8 Chains to an Inch.

Situation : Akuressa village in Weligam korale of Matara District.

Preliminary plan 179.

Lot.	Name of Land.	Extent. A. R. P.
45	Walagawagoda	1 3 4½

Field sheet O 19
39—47

Surveyor-Generals Office,
Colombo, December 18, 1908.

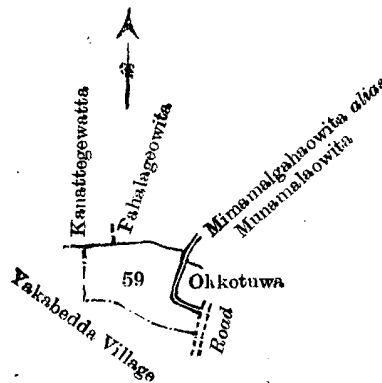
J. B. M. RIDOUT,
for Acting Surveyor-General.

IV.

Preliminary plan 179.

Lot.	Name of Land.	Extent. A. R. P.
59	Medaowita, Pahalageowita	1 0 34

and bounded as follows : on the north by Kanattegewatta claimed by Karawetage Babune and others, Pahalageowita claimed by Wanniachchige Babuna ; on the east by Mimalgahaowita *alias* Munamalaowita claimed by Samaratunga Arachchige Don Bastian and others, Okkotuwa claimed by Don Deonis Dahanayaka, a road ; on the south and west by the village limit of Yakabedda.



Scale of 8 Chains to an Inch.

Situation : Akuressa village in Weligam korale of Matara District.

Preliminary plan 179.

Lot.	Name of Land.	Extent. A. R. P.
59	Medaowita, Pahalageowita	1 0 34

Field sheet O 19
39—47

Surveyor-General's Office,
Colombo, December 18, 1908.

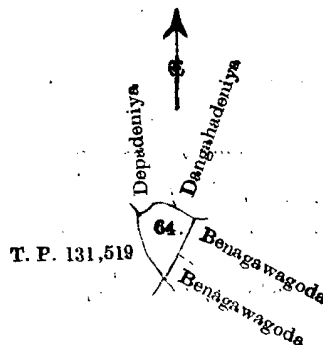
J. B. M. RIDOUT,
for Acting Surveyor-General.

V.

Preliminary plan 179.

Lot.	Name of Land.	Extent. A. R. P.
64	Benegawagoda	0 1 31

and bounded as follows : on the north by Depadeniya claimed by Hewa Katuwadeniyage Don Davith, Dangahadeniya claimed by Karandagoda Kankanange Don Hendrick ; on the east by Benegawagoda claimed by Naimana Vidanege Don Dias, Benegawagoda claimed by ditto and others ; on the south and west by T. P. 131,519.



Scale of 8 Chains to an Inch.

Situation : Akuressa village in Weligam korale of Matara District.

Preliminary plan 179.

Lot.	Name of Land.	Extent.	
		A.	R. P.
64	Benegawagoda	0	1 31

Field sheet O ¹⁹
39—47

Surveyor-General's Office,
Colombo, December 18, 1908.

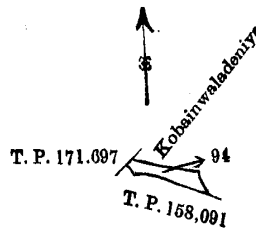
J. B. M. RIDOUT,
for Acting Surveyor-General.

VI.

Preliminary plan 179.

Lot.	Name of Land.	Extent.	
		A.	R. P.
94	Medahendeniya	0	0 37

and bounded as follows : on the north and east by Kobainwaladeniya claimed by Gampolage Uberis ; on the south by T. P. 158,091 ; on the west by T. P. 171,697.



Scale of 8 Chains to an Inch.

Situation : Akuressa village in Weligam korale of Matara District.

Preliminary plan 179.

Lot.	Name of Land.	Extent.	
		A.	R. P.
94	Medahendeniya	0	0 37

Field sheet O ¹⁹
39—47

Surveyor-General's Office,
Colombo, December 18, 1908.

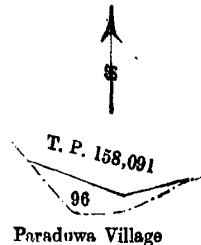
J. B. M. RIDOUT,
for Acting Surveyor-General.

VII.

Preliminary plan 179.

Lot.	Name of Land.	Extent.	
		A.	R. P.
96	Pitagawadeniyehena	0	2 12

and bounded as follows : on the north by T. P. 158,091 ; on the east, south, and west by the village limit of Paraduwa.



Scale of 8 Chains to an Inch.

Situation : Akuressa village in Weligam korale of Matara District.

Preliminary plan 179.

Lot.	Name of Land.	Extent.	
		A.	R. P.
96	Pitagawadeniyehena	0	2 12

Field sheet O ¹⁹
39—47

Surveyor-General's Office,
Colombo, December 18, 1908.

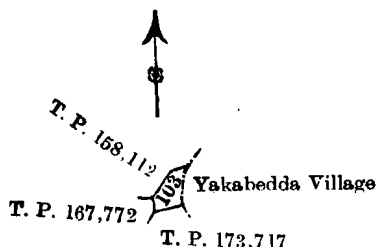
J. B. M. RIDOUT,
for Acting Surveyor-General.

VIII.

Preliminary plan 179.

Lot.	Name of Land.	Extent.	
		A.	R. P.
103	Peellahenedeniya	0	0 22

and bounded as follows : on the north by T. P. 158,112 ; on the east by the village limit of Yakabedda ; on the south by T. P. 173,717 ; on the west by T. Ps. 167,772 and 158,112.



Scale of 8 Chains to an Inch.

Situation : Akuressa village in Weligam korale of Matara District.

Preliminary plan 179.

Lot.	Name of Land.	Extent.	
		A.	R. P.
103	Peellahenedeniya	0	0 22

Field sheet O 38--46¹⁹

Surveyor-General's Office,
Colombo, December 18, 1908.

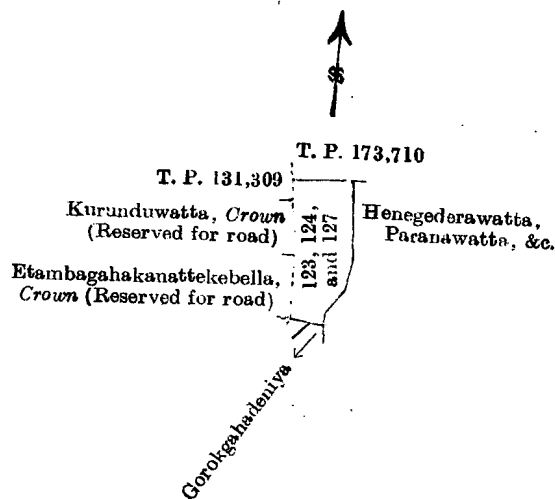
J. B. M. RIDOUT,
for Acting Surveyor-General.

IX.

Preliminary plan 179.

Lot.	Name of Land.	Extent.	
		A.	R. P.
123	Kurunduwatta	0	0 37
124	Do.	0	1 4
127	Do.	0	3 8
		<u>1</u>	<u>1 9</u>

and bounded as follows : on the north by T. P. 173,710 ; on the east by Henegedarawatta, Paranawatta, &c., claimed by E. Jandiris and others ; on the south by Gorokghadeniya claimed by the Temple ; on the west by Etambagahakanattekebella claimed by the Crown (reserved for the road), Kurunduwatta claimed by the Crown (reserved for the road), T. P. 131,309.



Scale of 8 Chains to an Inch.

Situation : Akuressa village in Weligam korale of Matara District.

Preliminary plan 179.

Lot.	Name of Land.	Extent.	
		A.	R. P.
123 ..	Kurunduwatta	0	0 37
124 ..	Do.	0	1 4
127 ..	Do.	0	3 8
		<u>1</u>	<u>1 9</u>

Field sheet O ¹⁹₃₈₋₄₆

Surveyor-General's Office,
Colombo, December 18, 1908.
3,352

J. B. M. RIDOUT,
for Acting Surveyor-General.
Matara S. O. 11—1909

Notice under "The Waste Lands Ordinances of 1897, 1899, 1900, and 1903."

TAKE notice that unless within three months from March 5, 1909, the persons, if any, who claim any interest in the lands hereinafter mentioned or in any one or more of such lands make claim in person or in writing to the said lands or any of them or to some interest therein to W. E. Wait, Esq., Special Officer appointed under section 28 of "The Waste Lands Ordinances, 1897, 1899, 1900, and 1903," at his office at Fort, Colombo :

Such Special Officer, in pursuance of the powers vested in him by the said Ordinances, will declare by writing under his hand that the said lands or such of them, as to which no claim has been made, are the property of the Crown.

W. E. WAIT,
Special Officer.

Description of the Lands referred to.

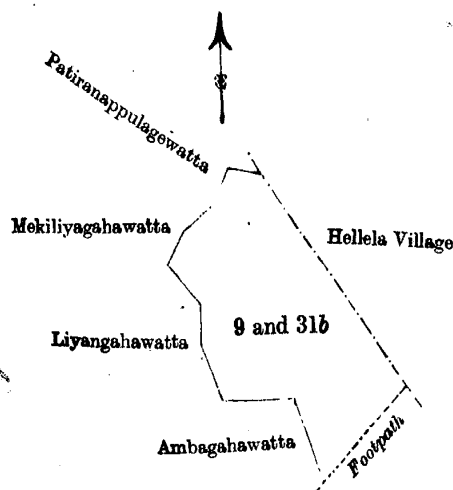
The following lots situated in the village of Sapugahayaya, in the East Giruwa pattu of the Hambantota District, in the Southern Province, as described in the annexed certified tracings :—

I.

Preliminary plan 394.

Lot.	Name of Land.	Extent.	
		A.	R. P.
9 ..	Ambagahawattehena	4	2 18
31b ..	Kiriwaneketiyehehena	2	1 30
		<u>7</u>	<u>0 8</u>

and bounded as follows : on the north by Patirana-appulagewatta claimed by Ratnayaka Babun Appu, the village limit of Hellela ; on the east by the village limit of Hellela, a footpath ; on the south by Ambagahawatta claimed by N. Mudalihamy and others ; on the west by Liyangahawatta claimed by Weerakkutti Vitaranage Karamanis and others, Mekiliyagahawatta claimed by Weerakkutti Vitaranage Madduma Appu and others.



Scale of 8 Chains to an Inch.

Situation : Sapugahayaya village in East Giruwa pattu.

Preliminary plan 394.

Lot.	Name of Land.	Extent.		
		A.	R.	P.
9	Ambagahawattehena	4	2	18
31b	Kiriwaneketiyehehena	2	1	30
		7	0	8

Field sheet P $\frac{11}{2-10}$

Surveyor-General's Office,
Colombo, April 9, 1908.

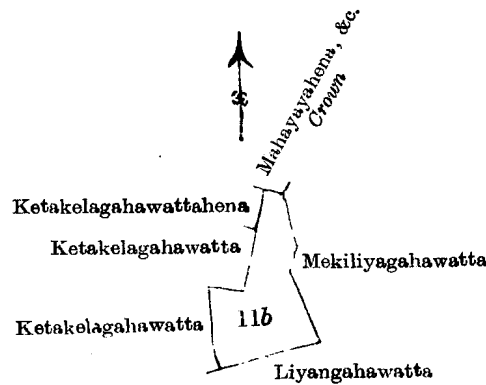
J. B. M. RIDOUT,
for Surveyor-General.

II.

Preliminary plan 394.

Lot.	Name of Land.	Extent.		
		A.	R.	P.
11b	Kajugahahena	1	3	7

and bounded as follows : on the north by Mahayayahena, &c., claimed by the Crown ; on the east by Mekiliyagahawatta claimed by Weerakkutti Vitaranage Madduma Appu ; on the south by Liyangahawatta claimed by Weerakkutti Vitaranage Karamanis ; on the west by Ketakelagahawatta claimed by Vitaranage Don Siman, Ketakelagahawattehena claimed by Weerakkutti Vitaranage Don Siman.



Scale of 8 Chains to an Inch.

Situation : Sapugahayaya village in East Gir wa pattu.

Preliminary plan 394.

Lot.	Name of Land.	Extent.		
		A.	R.	P.
11b	Kajugahahena	1	3	7

Field sheet P $\frac{11}{2-10}$

Surveyor-General's Office,
Colombo, April 9, 1908.

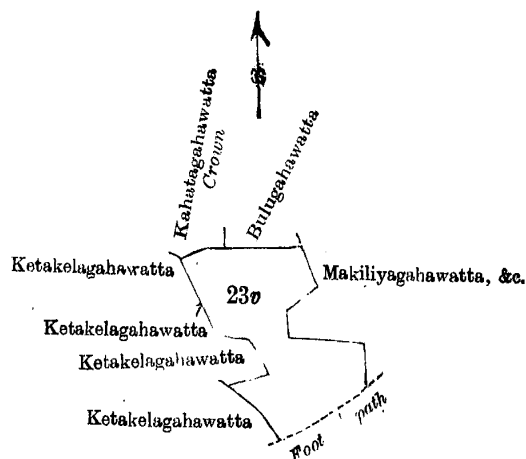
J. B. M. RIDOUT,
for Surveyor-General.

III.

Preliminary plan 394.

Lot.	Name of Land.	Extent.		
		A.	R.	P.
23v	Ketakelagahahena	3	2	1

and bounded as follows : on the north by Kahatagahawatta claimed by the Crown, Bulugahawatta claimed by Jayasekera Wanigasinge Babun ; on the east by Mekiliyagahawatta, &c., claimed by Wickramage Don Andris and others ; on the south by a footpath ; on the west by Ketakelagahawatta claimed by Patiranage Babunhamy, Ketakelagahawatta claimed by Liyanage Don Samel.



Scale of 8 Chains to an Inch.

Situation : Sapugahayaya village in East Giruwa pattu.

Preliminary plan 394.

Lot.	Name of Land.	Extent.	
		A.	R. P.
23v	Ketakelagahawatta	3	2 1

Surveyor-General's Office,
Colombo, April 9, 1908.

Field sheet P 11
18—26

J. B. M. RIDOUT,
for Surveyor-General.

3,353.

Hambantota S. O. 17—1909

Notice under "The Waste Lands Ordinances of 1897, 1899, 1900, and 1903."

TAKE notice that unless within three months from March 5, 1909, the persons, if any, who claim any interest in the lands hereinafter mentioned or in any one or more of such lands make claim in person or in writing to the said lands or any of them or to some interest therein to J. G. Fraser, Esq., Special Officer appointed under section 28 of "The Waste Lands Ordinances, 1897, 1899, 1900, and 1903," at his office at Fort, Colombo :

Such Special Officer, in pursuance of the powers vested in him by the said Ordinances, will declare by writing under his hand that the said lands or such of them, as to which no claim has been made, are the property of the Crown.

J. G. FRASER,
Special Officer.

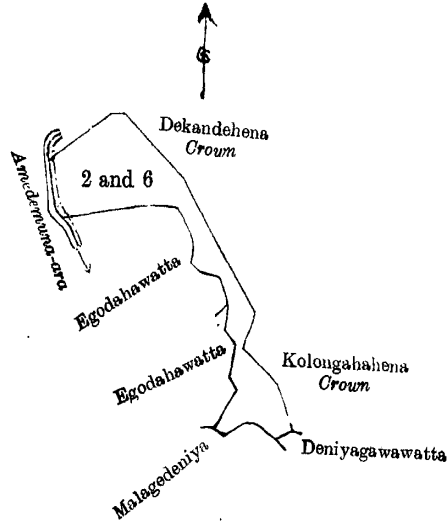
Description of the Lands referred to.

The following lots situated in the village of Malagegoda, in the East Giruwa pattu of the Hambantota District, in the Southern Province, as described in the annexed certified tracing :—

Preliminary plan 388.

Lot.	Name of Land.	Extent.	
		A.	R. P.
2	Egodahawattahena	2	3 18
6	Kolongahawatta alias Kolongahahena	0	3 7
		3	2 25

and bounded as follow : on the north by Dekandehena declared to be Crown property under the Waste Lands Ordinances ; on the east by Dekandehena declared to be Crown property under the Waste Lands Ordinances, Kolongahahena declared to be Crown property under the Waste Lands Ordinances ; on the south by Deniyagawawatta claimed by Bintennage Babunhamy, Malagedeniya claimed by ditto and others ; on the west by Egodahawatta claimed by Babarendagamage Don Carolis, Egodahawatta claimed by ditto and others, the Amudamuna-ara.



Scale of 8 Chains to an Inch.

Situation : Malagegoda village in Giruwa Pattu East of Hambantota District.
Preliminary plan 388.

Lot.	Name of Land.		Extent.	
			A.	R. P.
2 ..	Egodahawattahena	2	3 18
6 ..	Kolongahawatta alias Kolongahahena..	..	0	3 7
			3	2 25

Surveyor-General's Office,
Colombo. February 1. 1909.
3,354

Field sheet P ¹¹₁₇₋₂₅

J. B. M. RIDOUT,
for Acting Surveyor-General.
Hambantota S. O. 18—1909

Notice under "The Waste Lands Ordinances of 1897, 1899, 1900, and 1903."

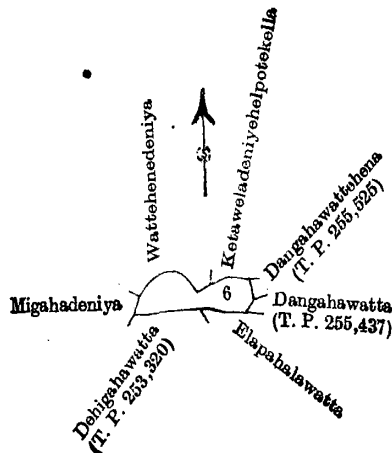
TAKE notice that unless within three months from March 5, 1909, the persons, if any, who claim any interest in the land hereinafter mentioned make claim in person or in writing to the said land or to some interest therein to W. E. Wait, Esq., Special Officer appointed under section 28 of "The Waste Lands Ordinances, 1897, 1899, 1900, and 1903," at his office at Fort, Colombo :

Such Special Officer, in pursuance of the powers vested in him by the said Ordinances, will declare by writing under his hand that the land, to which no claim has been made, is the property of the Crown.

W. E. WAIT,
Special Officer.

Description of the Land referred to.

The land commonly called or known as Deniya-atmaga, situated in the village of Karametiya, in the West Giruwa pattu of the Hambantota District, in the Southern Province, and containing in extent 2 roods and 30 perches, and shown as lot 6 in preliminary plan 149 and in the annexed certified tracing therefrom, and bounded as follows : on the north by Wattehenedeniya claimed by Pratapage Adiriansa and others and the Crown, Ketaweladeniyehelpotekella claimed by Pratapage Inasa and others ; on the east by Dangahawattahena sold by the Crown (T. P. 255,525), Dangahawatta granted at half-improved value (T. P. 255,437) ; on the south by Elapahalawatta claimed by Pratapage Babulu and others, Dehigahawatta granted at half-improved value (T. P. 253,320) ; on the west by Migahadeniya claimed by Marappulige Jayatuwa and others.



Scale of 8 Chains to an Inch.

Situation : Karametiya village in West Giruwa pattu of Hambantota District.

Preliminary plan 149.

Lot.	Name of Land.	Extent.	
		A.	R. P.
6	Deniya-atmaga	0	2 30

Field sheet O ¹⁵_{23—31}

Surveyor-General's Office,
Colombo, January 28, 1909.
3,355

J. B. M. RIDOUT,
for Acting Surveyor-General.
Hambantota S. O. 19—1909

Notice under "The Waste Lands Ordinances of 1897, 1899, 1900, and 1903."

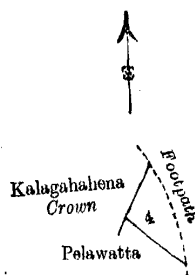
TAKE notice that unless within three months from March 5, 1909, the persons, if any, who claim any interest in the land hereinafter mentioned make claim in person or in writing to the said land or to some interest therein to J. G. Fraser, Esq., Special Officer appointed under section 28 of "The Waste Lands Ordinances, 1897, 1899, 1900, and 1903," at his office at Fort, Colombo :

Such Special Officer, in pursuance of the powers vested in him by the said Ordinances, will declare by writing under his hand that the land, to which no claim has been made, is the property of the Crown.

J. G. FRASER,
Special Officer.

Description of the Land referred to.

The land commonly called or known as Suriyagahawatta, situate in the village of Malagegoda, in the West Giruwa Pattu of the Hambantota District, in the Southern Province, containing in extent 2 roods and 17 perches, shown as lot 4 in preliminary plan 218, and in the annexed certified tracing therefrom, and bounded as follows : on the north and east by a footpath ; on the south by Pelawatta claimed by Bintennage Babun ; on the west by Kalagahahena declared to be Crown property under the Waste Lands Ordinances.



Scale of 8 Chains to an Inch.

Situation : Malagageda village in Giruwa Pattu West of Hambantota District.

Preliminary plan 218.

Lot.	Name of Land.	Extent.	
		A.	R. P.
4	Suriyagahawatta	0	2 17

Field sheet P ¹¹_{17—25}

Surveyor-General's Office,
Colombo, February 1, 1909.
3,356

J. B. M. RIDOUT,
for Acting Surveyor-General.
Hambantota S. O. 20—1909

Notice under "The Waste Lands Ordinances of 1897, 1899, 1900, and 1903."

TAKE notice that unless within three months from March 5, 1909, the persons, if any, who claim any interest in the lands hereinafter mentioned or in any one or more of such lands or to some interest therein make claim in person or in writing to the said lands or any of them or to some interest therein to F. Lewis, Esq., Special Officer appointed under section 28 of "The Waste Lands Ordinances, 1897, 1899, 1900, and 1903," at his office at Fort, Colombo :

Such Special Officer, in pursuance of the powers vested in him by the said Ordinances, will declare by writing under his hand that the said lands or such of them, as to which no claim has been made, are the property of the Crown.

FREDERICK LEWIS,
Special Officer.

Description of the Lands referred to.

The following lots situated in the village of Disawagegama, in the East Giruwa pattu of the Hambantota District, in the Southern Province, as described in the annexed certified tracing :—

Preliminary plan 418.

Lot.	Name of Land.	Extent.		
		A.	R.	P.
1	Welagawahena, Wewagawahena, Wewehalayaya, Paluwattehena, Palugahahena, Yabarapalehena	136	1	38
1a	Paluwattehena	1	0	35
2	Dissawagegamawewa	4	0	10
		<u>141</u>	<u>3</u>	<u>3</u>

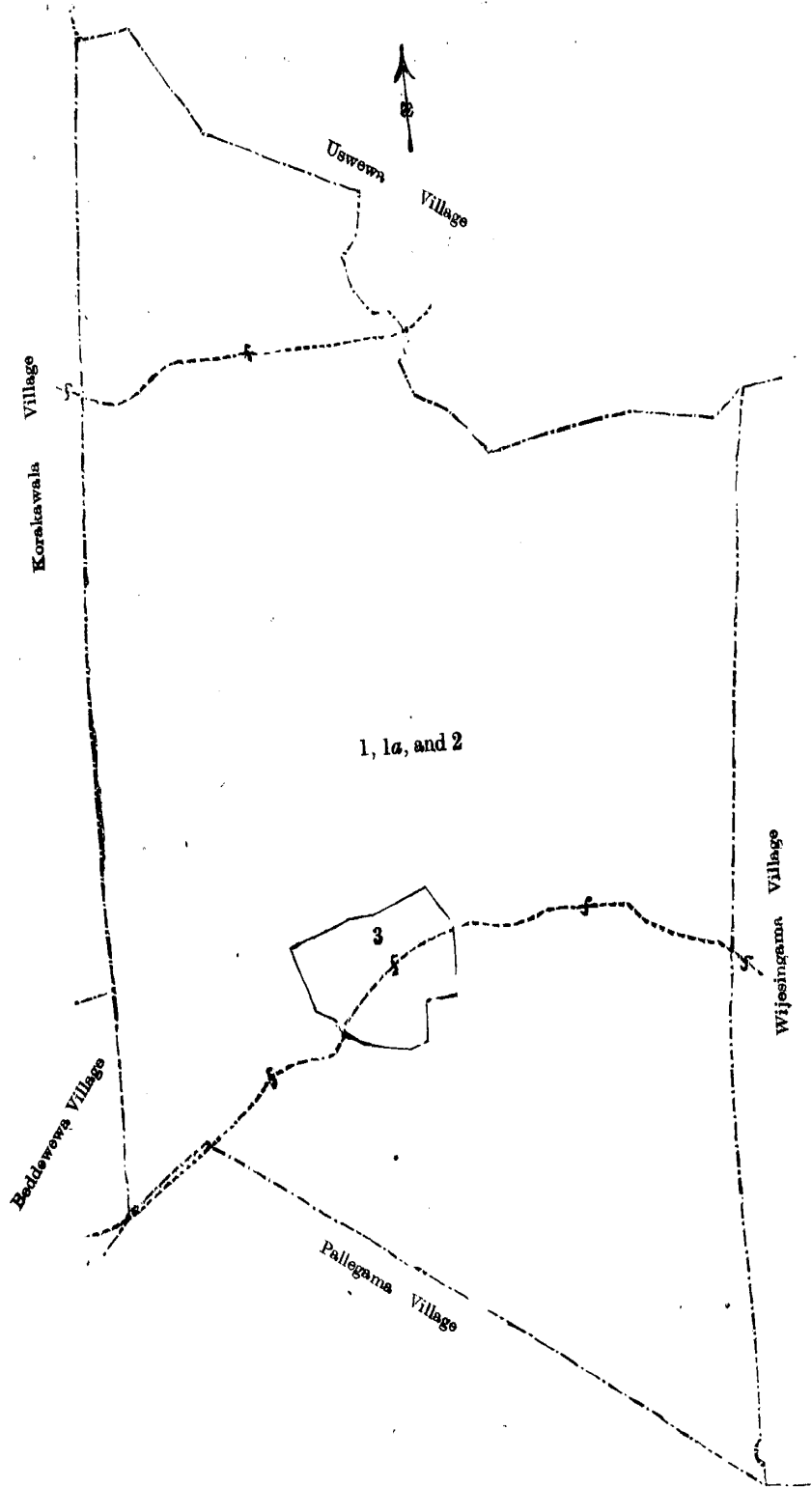
and bounded as follows : on the north by the village limit of Uswewa ; on the east by the village limit of Wijesingama ; on the south by the village limit of Pallegama ; on the west by the village limit of Beddewewa, the village limit of Korakahawala.

NOTE.—The following lot lying within the above boundaries is excluded from this notice, and its area of 3 acres 3 roods and 24 perches is not included in the acreage of 141 acres 3 roods and 3 perches given above :—

Preliminary plan 418.

Lot.	Name of Land.	Extent.		
		A.	R.	P.
3	Dissawagegamawela <i>alias</i> Siyambalagahakumbura	3	3	24

[For Tracing see page 274.]



Scale of 8 Chains to an Inch.

Situation: Diswageagama village in Giruwa Pattu East of Hambantota District.

Preliminary plan 418.

Lot.	Name of Land.	Extent.		
		A.	R.	P.
1	Welagawahena, Wewagawahena, Wewehalayaya, Paluwatthena, Palugahahena, Yabarapalehena	136	1	38
1a	Paluwatthena	1	0	35
2	Dissawagegamawewa	4	0	10
		<u>141</u>	<u>3</u>	<u>3</u>

Lot excluded.

3	Dissawagegamawela <i>alias</i> Siyambalagahakumbura	3	3	24
---	-----------------------------------------------------	---	---	----

Field sheet P ¹¹ 38—46

Surveyor-General's Office,
Colombo, May 20, 1909.
3,357

P. D. WARREN,
Surveyor-General.
Hambantota S. O. 21—1909

Notice under "The Waste Lands Ordinances of 1897, 1899, 1900, and 1903."

TAKE notice that unless within three months from March 5, 1909, the persons, if any, who claim any interest in the lands hereinafter mentioned or in any one or more of such lands make claim in person or in writing to the said lands or any of them or to some interest therein to J. G. Fraser, Esq., Special Officer appointed under section 28 of "The Waste Lands Ordinances, 1897, 1899, 1900, and 1903," at his office at Fort, Colombo:

Such Special Officer, in pursuance of the powers vested in him by the said Ordinances, will declare by writing under his hand that the said lands or such of them, as to which no claim has been made, are the property of the Crown.

J. G. FRASER,
Special Officer.

Description of the Lands referred to.

The following lots situated in the village of Etbatuwa, in the East Giruwa pattu of the Hambantota District, in the Southern Province, as described in the annexed certified tracing:—

Preliminary plan 462.

Lot.	Name of Land.	Extent.		
		A.	R.	P.
3	Welapahalamukalana	82	1	12
5	Siyambalagahakoratuwa, Wiragahakoratuwa, Diulgehakoratuwa, Paradawewalanganhenyaya, Galgodahena, &c.	437	0	5
5a	Galgodahena, Ihalaparadawekele	16	1	15
5b	Pahukoratuwakelle	7	0	5
10b	Ihalaparadawewatthena (P. P. 1,538/E 29)	1	0	21
11	Ihalaparadawewewa (tank)	2	3	0
13	Etbatuwawewa (tank)	29	1	28
14	Helambagahawatthena, Palugahawatthena, &c.	3	0	0
17	Alutkumbura	1	0	13
18	Wekadawewa (tank)	1	2	6
21	Siyambalagahawatthena	0	0	20
22	Korakahawalawewa (tank)	21	1	18
23	Pahalagalayaya, Diulghawilakoratuwa, Gonnaragahakoratuwa, Ratadalukyaya, Kekiriwalayaya, Galgodeyaya, Rotawala, Viharakoratuwa, Rakinawelakoratuwa, Lunuweraniyalanda, Suriyagahawattagawabedda	1,993	1	36
23a	Demata attawala	5	1	30
23b	Korakahawelakele, Pahalagalabedda	12	1	7
23c	Demata-attawalahena	3	2	2
24	Demata-attawala	0	0	32
25	Kunakatuwala	0	0	20
		<u>2,618</u>	<u>0</u>	<u>30</u>

and bounded as follows: on the north by the village limit of Uda Rota, the village limit of Palle Rota; on the east by the village limit of Mamadala; on the south by the village limit of Medadeniya; on the west by the village limit of Mullena (the Kachigal-ara), Pahalapanguwa claimed by Gamage Baba Hamy and others, Haggediapanguwa belonging to the Crown, Pahala Muttetuwa claimed by Wanigasir Ratnayake Don Miguel and others, Ihala Muttetuwa claimed by ditto, Wilakumbura claimed by Abeyasin Kankanani Patirana Don Bastian and others, Welipanguwa claimed by Munasin Vidane Patirana Don Davith and others, Nikagahakumbura claimed by ditto, Wattedawamulane claimed by Wanigasir Ratnayake Don Miguel and others; main channel and road running alongside of main channel, Julgahagodella claimed by Wanigasir Ratnayake Don Miguel, Wekadamalla claimed by Jayasekaragai Don Davith, Kandiyagawakumbura claimed by Abeyasin Kankanani Patirana Don Bastian, Helambagahawattehena and Kankanangamagewatta claimed by the Crown and Wanigasir Ratnaika Siadoris, Ela-addarakanatta claimed by the Crown, Kohombagahawatta claimed by Jayawardena Ratnaika Patirana Dines Hamy, Nugagahawatta claimed by Don Solomon Rajapaksa, Beligahawatta claimed by Wanigasir Ratnayake Dingi Appu, a footpath, Inginiyangahawatta claimed by Edirisingai Baba, Sooriyagahawatta claimed by Moonasin Vidane Patirana Salomon Appu, Palugahawatta (T. P. 219,686), Mailagahawatta claimed by Hapuarachchigai Allis Appu, Mailagahawatta claimed by Pratapasin Wijenaik Govis Hamy, Mailagahawatta claimed by Jasingha Arachchigai Deonis, Kammalewatta claimed by Gamachcharigai Sube Hamy, a footpath to Ramba Vihare, Siyambalagahawatta claimed by Gamagai Samiel Hamy, Lunuweraniyagahawatta claimed by Sinno Appu, the main channel, Siyambalagahakumbura claimed by Don Bastian and others, Pahala Paradawekumbura encroachment by A. K. Don Bastian of Etbatuwa, Pahala Paradawekumbura belonging to A. K. Don Bastian of Etbatuwa (T. P. 135,414), Pahala Paradawekumbura encroachment by Abeyasin Kankanani Patirana Don Bastian of Etbatuwa; on the west by the village limit of Mullena, the village limit of Handunkatuwa, the village limit of Welasgala.

NOTE.—The following lots lying within the above boundaries are excluded from this notice, and their aggregate acreage of 21 acres 2 roods and 37 perches is not included in the acreage of 2,618 acres and 30 perches given above:—

Preliminary plan 462.

Lot.	Name of Land.	Extent.		
		A.	R.	P.
10	Ihala Paradawekumbura and Ihala Paradawewattehena (P. P. 1,538 D 29)	6	3	29
10a	Ihala Paradawekumbura	0	1	12
19	Lunuweraniyagahawatta, Korakahawewalakumbura, Korakahawewalawatta, Siyambalagahawatta, Katutholagahawatta, Wela-addarabedda, Watubadawetiya	12	3	5
20	Palugahawatta, Paluwattehena	1	2	31
		<u>21</u>	<u>2</u>	<u>37</u>

[For Tracing see page 277.]

Situation : Etbatuwa village in East Giruwa pattu of Hambantota District.

Preliminary plan 462.

Lot.	Name of Land.	Extent.	
		A.	R. P.
3	Welapahalamukalana	82	1 12
5	Siyambalagahakoratuwa, Wiragahakoratuwa, Diulgahakoratuwa, Paradawewewalangahenyaya, Galgodahena, &c.	437	0 5
5a	Galgodahena, Ihalaparadawekele	16	1 15
5b	Palukoratuwakelle	7	0 5
10b	Ihalaparadawewattehena (P. P. 1,538 E 29)	1	0 21
11	Ihalaparadawewewa (tank)	2	3 0
13	Etbatuwawewa (tank)	29	1 28
14	Helambagahawattehena, Palugahawattehena, &c.	3	0 0
17	Alutkumbura	1	0 13
18	Wekadawewa (tank)	1	2 6
21	Siyambalagahawattehena	0	0 20
22	Korakahawawewa (tank)	21	1 18
23	Pahalagalayaya, Diulgahawilakoratuwa, Gonnaragahakoratuwa, Ratadalukyaya, Kekiriwalayaya, Galgodeyaya, Rotawala, Viharakoratuwa, Rakina-welakoratuwa, Lunuweraniyalanda, Suriyagahawattagawabedda	1,993	1 36
23a	Demata-attawala	5	1 30
23b	Korakahawelakele, Pahalagalabedda	12	1 7
23c	Demata-attawalahena	3	2 2
24	Demata-attawala	0	0 32
25	Kunakatuwala	0	0 20
		2,618	0 30

Lots excluded.

10	Ihala Paradawekumbura and Ihala Paradawewattehena (P. P. 1,538 D 29)	6	3 29
10a	Ihala Paradawekumbura	0	1 12
19	Lunuweraniyagahawatta, Korakahawewalokumbura, Korakahawewalawatta, Siyambalagahawatta, Katutholagahawatta, Wela-addarabedda, Watuhadawetiya	12	3 5
20	Palugahawatta, Paluwattehena	1	2 31
		21	2 37

Field sheets P 12 49-57, P 12 50-58, P 17 1-9, P 17 2-10, and P 17 3-11

Surveyor-General's Office,
Colombo, January 20, 1909.

3.358

J. B. M. RIDOUT,
for Acting Surveyor-General.
Hambantota S. O. 22-1909

Notice under "The Waste Lands Ordinances of 1897, 1899, 1900, and 1903."

TAKE notice that unless within three months from March 5, 1909, the persons, if any, who claim any interest in the lands hereinafter mentioned or in any one or more of such lands make claim in person or in writing to the said lands or any of them or to some interest therein to W. E. Wait, Esq., Special Officer appointed under section 28 of "The Waste Lands Ordinances of 1897, 1899, 1900, and 1903," at his office at Fort, Colombo :

Such Special Officer, in pursuance of the powers vested in him by the said Ordinances, will declare by writing under his hand that the said lands or such of them, as to which no claim has been made, are the property of the Crown.

W. E. WAIT,
Special Officer.

Description of the Lands referred to.

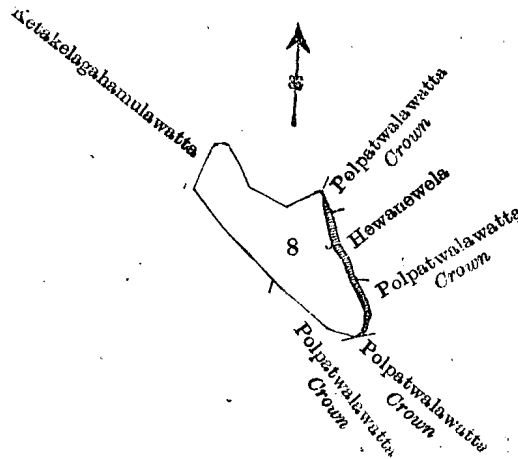
The following lots situated in the village of Polpatwala, in the Mayurawati korale of the Dambadeni hatpattu of the Kurunegala District, in the North-Western Province, as described in the annexed certified tracings :—

I.

Preliminary plan 211.

Lot.	Name of Land.	Extent.	
		A.	R. P.
8	Lindakotuwewewa (tank)	2	1 26

and bounded as follows : on the north by Ketakelaghamulawatta claimed by the Crown ; on the east by Polpatwalawatta claimed by the Crown, Hewanewela claimed by Don Carolis Wijayasundara, Police Officer of Udumulla in Hapitigam korale in Negombo District, and others, Polpatwalawatta claimed by the Crown ; on the south by Polpatwalawatta claimed by the Crown ; on the west by Ketakelaghamulawatta claimed by the Crown.



Scale of 8 Chains to an Inch.

Situation : Polpatwala village in Mayurawati korale of Kurunegala District.
Preliminary plan 211.

Lot.	Name of Land.	Extent. A. R. P.
8 ..	Lindakotuwwewa (tank)	.. 2 1 26

Field sheet I 18
2—10

Surveyor-General's Office,
Colombo, February 2, 1909.

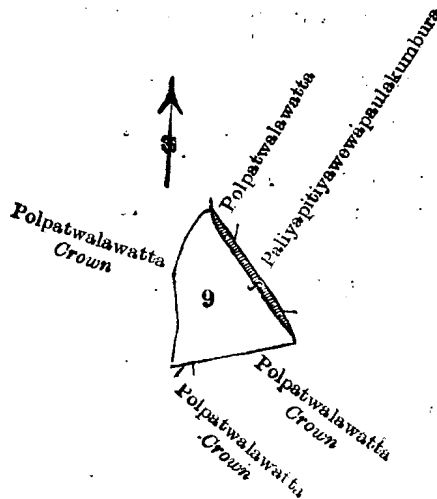
J. B. M. RIDOUT,
for Acting Surveyor-General.

II.

Preliminary plan 211.

Lot.	Name of Land.	Extent. A. R. P.
9 ..	Paliyapitiyawewa (tank)	.. 2 0 20

and bounded as follows : on the north by Polpatwalawatta claimed by the Crown ; on the east by Polpatwalawatta claimed by Don Carolis Wijayasundara and others, Paliyapitiyawewapaulakumbura claimed by Don Carolis Wijayasundara, Police Officer of Udumulla, in Hapitigam korale in Negombo District, and others, Polpatwalawatta claimed by the Crown ; on the south and west by Polpatwalawatta claimed by the Crown.



Scale of 8 Chains to an Inch.

Situation : Polpatwala village in Mayurawati korale of Kurunegala District.
Preliminary plan 211.

Lot.	Name of Land.	Extent. A. R. P.
9 ..	Paliyapitiyawewa (tank)	.. 2 0 20

Field sheet I 18
2—10

Surveyor-General's Office,
Colombo, February 2, 1909.
3,359

J. B. M. RIDOUT,
for Acting Surveyor-General.
Kurunegala S. O. 14—1909

Notice under "The Waste Lands Ordinances of 1897, 1899, 1900, and 1903."

TAKE notice that unless within three months from March 5, 1909, the persons, if any, who claim any interest in the lands hereinafter mentioned or in any one or more of such lands make claim in person or in writing to the said lands or any of them or to some interest therein to W. E. Wait, Esq., Special Officer appointed under section 28 of "The Waste Lands Ordinances of 1897, 1899, 1900, and 1903," at his office at Fort, Colombo:

Such Special Officer, in pursuance of the powers vested in him by the said Ordinances, will declare by writing under his hand that the said lands or such of them, as to which no claim has been made, are the property of the Crown.

W. E. WAIT,
Special Officer.

Description of the Lands referred to.

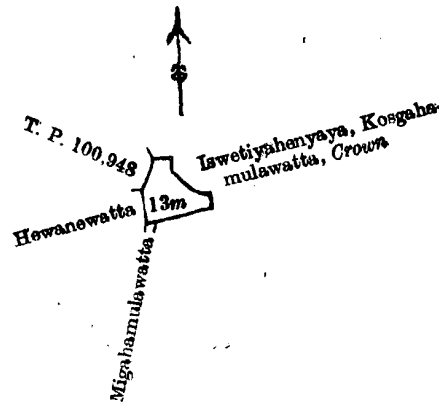
The following lots situated in the village of Ganangamuwa, in the Yatikaha korale of the Katugampola hatpattu of the Kurunegala District, in the North-Western Province, as described in the annexed certified tracings:—

I.

Preliminary plan 201.

Lot.	Name of Land.	Extent.		
		A.	R.	P.
13m	Iswetiya (pond)	0	2	5

and bounded as follows: on the north and east by Iswetiya-henyaya, Kosgahamulawatta claimed by the Crown; on the south by Kosgahamulawatta, Iswetiya-henyaya claimed by the Crown, Migahamulawatta sold by the Crown; on the west by Hewanewatta claimed by Edirisiriyamudiyanselage Davith Appu, T. P. 100,948.



Scale of 8 Chains to an Inch.

Situation: Ganangamuwa village in Yatikaha korale of Kurunegala District.

Preliminary plan 201.

Lot.	Name of Land.	Extent.		
		A.	R.	P.
13m	Iswetiya (pond)	0	2	5

Field sheet I, 13
49-57

Surveyor-General's Office,
Colombo, January 15, 1909.

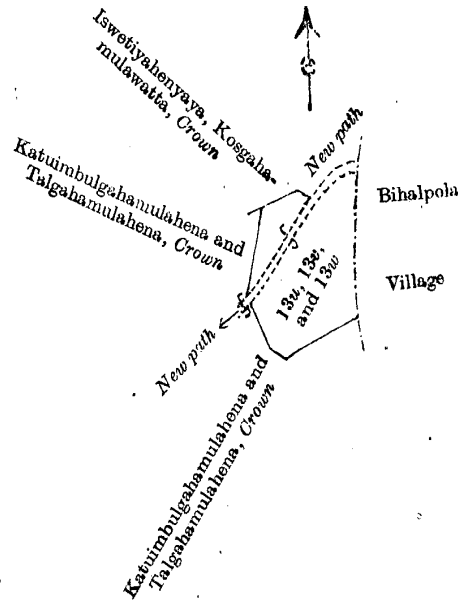
J. B. M. RIDOUT,
for Acting Surveyor-General.

II.

Preliminary plan 201.

Lot.	Name of Land.	Extent.		
		A.	R.	P.
13u	Karakopuwagawahena	2	0	12
13v	Karakopuwagawahena (reservation)	0	0	14
13w	Karakopuwa (cemetery)	0	2	18
		2	3	4

and bounded as follows: on the north by Iswetiya-henyaya, Kosgahamulawatta claimed by the Crown, a new path; on the east by the village limit of Bihalpola; on the south by Katumbulgahamulahena and Talgahamulahena claimed by the Crown; on the west by Katumbulgahamulahena and Talgahamulahena claimed by the Crown, a new path.



Scale of 8 Chains to an Inch.

Situation : Ganangamuwa village in Yatikaha korale of Kurunegala District.

Preliminary plan 201.

Lot.	Name of Land.		Extent.		
			A.	R.	P.
13u	Karakopuwagawahena	..	2	0	12
13v	Karakopuwagawahena (reservation)	..	0	0	14
13w	Karakopuwa (cemetery)	..	0	2	18
			<u>2</u>	<u>3</u>	<u>4</u>

Field sheet I ¹³ 49-57

Surveyor-General's Office,
Colombo, January 15, 1909.

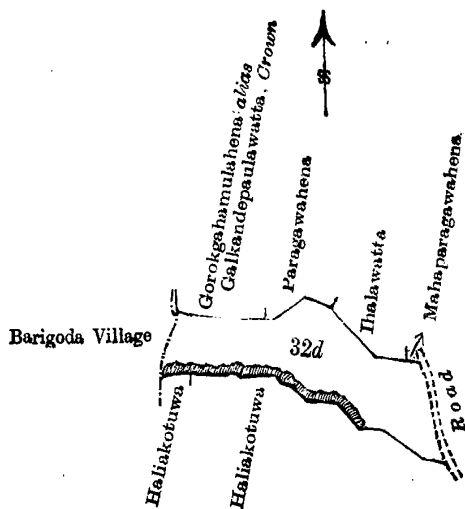
J. B. M. RIDOUT,
for Acting Surveyor-General.

III.

Preliminary plan 201.

Lot.	Name of Land.	Extent.		
		A.	R.	P.
32d	Galkandehena (rocky ground)	..	3	3 25

and bounded as follows : on the north by Gorokgahamulahena *alias* Galkandepaulawatta claimed by the Crown, Paragawahena sold by the Crown, Ihalawatta sold by the Crown, Mahaparagawahena sold by the Crown ; on the east by a road ; on the south by Haliakotuwa sold by the Crown ; on the west by the village limit of Barigoda.



Scale of 8 Chains to an Inch.

Situation : Ganangamuwa village in Yatikaha korale of Kurunegala District.

Preliminary plan 201.

Lot.	Name of Land.	Extent. A. R. P.
32d ..	Galkandehena (rocky ground) ..	3 3 25

Field sheet I ¹³
49—57

Surveyor-General's Office,
Colombo, January 15, 1909.
3,360

J. B. M. RIDOUT,
for Acting Surveyor-General.
Kurunegala S. O. 15—1909

Notice under "The Waste Lands Ordinances of 1897, 1899, 1900, and 1903."

TAKE notice that unless within three months from March 5, 1909, the persons, if any, who claim any interest in the lands hereinafter mentioned or in any one or more of such lands make claim in person or in writing to the said lands or any of them or to some interest therein to J. G. Fraser, Esq., Special Officer appointed under section 28 of "The Waste Lands Ordinances, 1897, 1899, 1900, and 1903," at his office at Fort, Colombo :

Such Special Officer, in pursuance of the powers vested in him by the said Ordinances, will declare by writing under his hand that the said lands or such of them, as to which no claim has been made, are the property of the Crown.

J. G. FRASER,
Special Officer.

Description of the Lands referred to.

The following lots situated in the village of Egodawelagama, in the Soranatotota korale of the Wiyaluwa division, in the Province of Uva, as described in the annexed certified tracing :—

Preliminary plan 179.

Lot.	Name of Land.	Extent. A. R. P.
3 ..	Utumajakumbureaswanata ..	1 2 16
4 ..	Island (Baduluoyeduwa) ..	0 1 18
4½ ..	Medaduwa ..	1 0 16
5 ..	Bulatwelkanduragawamukalana and Galketiyeduwe-mukalana ..	2 3 39
6 ..	Galsiyambalagollemukalana ..	6 1 33
7 ..	Waraleyaya, Linikatiyaya, Hurikatiyehena, Galsiyambalagollehena, Galahena, Kabarawattihena, Bogahagawahena, Kahawattetennehena, Halagawahena, Aratuwegawahena, Dodanmandiyehena, Pela-arawepitiyehena, Pihillagawakumbura, Rukattanahena ..	82 0 14
8 ..	Pihillagawakumbura ..	0 1 14
13 ..	Wewaranagahahulaheyaya, Ehelagawahena, Galayatahena, Kapuhena, Ihalagalahena, Alioluwehena, Bogahagawahena, Dalukketiyehena, Jambugaharawahena, Ratakahamandiyehena, Asweddumehena, Kadurugahagawahena, Tamalaketiyehena, Wellawattihena, Diyakanawalayaya, Mukalanalagahena, Kolongahagawahena, Kudupaselahena, Iruktennehena, Burendagawahena, Galaketadoweyaya, Kolongahagawahena, Yaktunpu-danawalahena, Hapuwala-arawehena, Kitulgollehena, Kitulgolleyaya, Kabalgalahena, Dodangastenna, Leangaha-arawehena, Maduruketiyehena, Bukandahena, Dimbulehena, Kehelgalahena, Mahatennenhenyaya, Elewattihena, Alawattihena, Kongahamullehena, Mahatennenwattihena, Talagahagawawattihena, Uda-arawewatta, Waralewattihena, Dehialawattihena, Agalawattihena, Ginkatukapalahena, Digarollehena, Dimbulelangahena, Welhaduwehena, Bogahalagahena, Dimbulelangawattihena, Kurahanwadiyehena, Elhene-kumburehena, Peragaha-atta-arawehena, Galpottarawahena, Kapuarawehena, Karandagawahena, Kahategawahena, Uldiyamandiyehena, Damunugollehenyaya, Medawattihena, Yahalatenne-gedarawatta, Galkotuwehena, Delunwatta, Pitiyanarangahawattihena, Pallearawehena, Dambagawahena, Magahawattihena ..	666 2 6
13a ..	Hompolawalgoda ..	3 0 9
17 ..	Rilpolayagehena ..	4 1 19
19 ..	Karandagawahenewatta ..	0 0 22

Lot.	Name of Land.	Extent.		
		A.	R.	P.
24	Welhaduwepatana	9	0	19
29	Perawatta	0	3	32
30	Dimbulegawawatta	0	3	1
31	Bogahawattehena	2	0	26
32	Ginikatukapallepatana, Hapugahagommanapatana, Nelligollepatana, Dodanwattepatana, Godakaduru- gollepatana, Badulugaharuppepatana, Kahawatte- patana, Purumukalana	146	1	39
32a	Hompolawalgoda	0	0	14
33	Badullagaharuppehena	3	0	39
34	Do.	7	0	10
34a	Do.	0	1	36
34b	Badullagaharuppekumbureaswanata	0	2	30
34c	Do.	0	1	10
36	Badullagaharuppehena	3	1	22
37	Hapugahagommana	2	0	33
38	Hapugahagommanehena	8	1	2
40	Do.	4	0	35
41	Katawalahena	0	3	3
42	Werellawattepatana	4	3	17
43	Unapanduragawawatta, Yahalegawahena, Eriyapan- durewattehena, Galkadahena	9	1	21
44½	Kongahamullehena	0	0	38
50	Maduruketiya	31	3	10
51	Iluktennepatana	11	1	37
52	Bukandepatana	6	1	39
53	Kamatawattehena	0	2	14
56	Dodangastenna, Nagollehena, Jamanagahahena, Pu- wakgahawattehena, Attalegodahena, Godakaduru- gollehena, Kiriwanagalatennehena, Galagalahena, Bokotuwewattehena, Amatillangodahena, Pera- gahalanda, Galekolahena, Kosgahapitiya, Pera- gahakandurehena, Tenneyaya, Waraleyaya, Dim- bilikadulehena, Demataketiyehena, Mimana- kolahena, Wellehena, Angurupusanagalahena, Dodangastenna, Arawekumburehena, Demata- ketiyaya	392	0	23
61	Pinnawatta	0	0	39
64	Godakanattehena	1	2	29
65	Nagollehena <i>alias</i> Nagollepatana	5	3	13
66	Ballandamanaellehena	1	2	33
67	Ballandamanaellewatta	0	0	25
68	Ballandamanaellehena	0	2	26
79	Morahaduwewa	0	0	27
83	Godakadurugollekumbura	0	1	17
84	Kudumirisulpotemukalana	3	3	26
85	Dodanwatttekumbura	0	3	15
86	Dodanwatttekumburehena	0	0	36
87	Pambulpotakumbura	0	3	36
88	Kiriwanagaletennepatana, Bakinigollepatana, Diya- nilepatana, Muhudegalapatana, Badulugaharuppe- patana, Pambulpotapatana	170	3	21
90	Imbulagawahena	0	0	16
94	Madawalapitiyewattehena	0	1	25
95	Kolluwatta <i>alias</i> Pahalagedarawattehena	1	0	24
101	Galbokkehena (Part of P. P. 826/2,885)	4	3	19
102	Pusgahalandepatana, Webeddepatana, Galbokke- patana, Kosgahalandepatana (Parts of lots 2,885, 2,886, 2,887, and 2,888 in P. P. 826)	75	1	31
103	Pusgahalandeyaya, Hirithagalayaya	59	3	37
106	Galahena, Yangalapatana	9	2	10
112	Walawwewatta	0	0	36
114	Egodapitiyeaswanata	0	0	2
117	Metihakkepatana <i>alias</i> Kongahapatana	2	3	20
117½	Island (Wattekelekandureduwa)	0	0	4
118	Kongaspitiyehena, Pallepitiyehena, Tenneyaya, Pu- dameyaya, Ihagalayaya, Metihakkepatanehena	46	1	6
118½	Island (Taldenakandureduwa)	0	0	14
119	Pallepatana, Gallaedepatana, Katuwehenepatana, Dikhenepatana	66	2	28
120	Waralehena	7	2	0
121	Waralagolla	13	0	31
122	Kapuhena, Golayatayaya, Nawayagolleyaya, Kim- bulattewelahenyaya, Madalanda, Kirindewatte- hena, Dambiyagollewatta, Tenneyaya, Kirinde- watta, Warallehena	192	3	15

Lot.	Name of Land.	Extent.		
		A.	R.	P.
126	Gonkatuwattekumburewetiya, Siyambalagaha-arahena	0	3	25
126½	Island (Taldenakandureduwa)	0	0	3
127	Pudameyaya, Galakeleyaya	41	3	6
129	Island (Taldenakandureduwa)	0	0	12
130	Kirindewatta	0	3	33
135	Medalandegoda	0	0	2
137	Moragolla, Keppitiyagoda, Pitiyehena, Pinnagolla	17	1	32
139	Hapuwela-arawehena <i>alias</i> Kitulgolla	6	1	30
141	Galketiyadowepaulamukalana	3	2	2
143	Pitiyakumburekamata	0	0	6
145	Palugedarawatta	0	0	19
148	Kobbeketiyehehena, Kolongawahena, Lindagawahena, Huriyaketiyehehena, Uda-arawehenyaya, Palugedarahena, Pitiyahena, Moragollehena, Keppitiyagodahenyaya, Himbutulanda, Weladarandeyaya, Peraketiyehehena, Nilwattehehena, Galella, Galgodahena, Nikapotapanguwehena	434	3	35
153	Island (Palugamakandureduwa)	0	0	2
154	Do.	0	0	2
156	Helawatta	0	0	27
157	Pussellekandura	35	3	24
158	Ritigawahena	2	2	21
159	Nikaholapanguwepatana	7	0	26
161	Lokuarawa	0	0	11
165	Island (Badluoyeduwa)	0	0	3
166	Muttettukumburehenyaya	13	0	19
168	Medapollehehena, Dodangahatenna, Beraliyehena, Amunehena, Amunehenyaya, Puwakgaha-arawa	41	3	14
169	Amunehenemukalana	1	2	19
170	Island (Badluoyeduwa)	0	1	5
171	Galwalagawatenna, Kolongahahena, Welibissehena, Algepitiyehena, Ambagasdoweyaya, Medalanda, Tambigewattehena, Agalewattehena, Egodawattehena, Dowehehena, Danduruppa or Kapuhenyaya, Liyanaketiyeiyaya, Danduruppetenneyaya, Kadaimehenyaya, Unapanduragawahenyaya, Ilukhena	335	2	14
177	Medalandekumburewetiya	0	2	11
178	Island (Pussellakandureduwa)	0	0	2
180	Do.	0	0	3
182	Bomalawa	0	0	29
184	Kiriwanagodakandepatana	73	0	32
185	Mulata-arawakanduremukalana	1	2	14
		3,105	1	20

and bounded as follows : on the north by the Sylvawetunakandura, the village limit of Nagolla ; on the east by the village limit of Morahela, the village limit of Ibbanwela, the village limit of Ketakela ; on the south by the village limit of Ketakela, the Taldenakandura, the village limit of Ketakela, the Angodakandura, the Badulla-oya, the village limit of Yatilelagama ; on the west by the village limit of Pussellakanda, the village limit of Liyandipitiya, the Palugamakandura, the Badulla-oya, the Sylvawetunakandura.

NOTE.—The following lots lying within the above boundaries are excluded from this notice, and their aggregate acreage of 383 acres 2 roods and 35 perches is not included in the acreage of 3,105 acres 1 rood and 20 perches given above:—

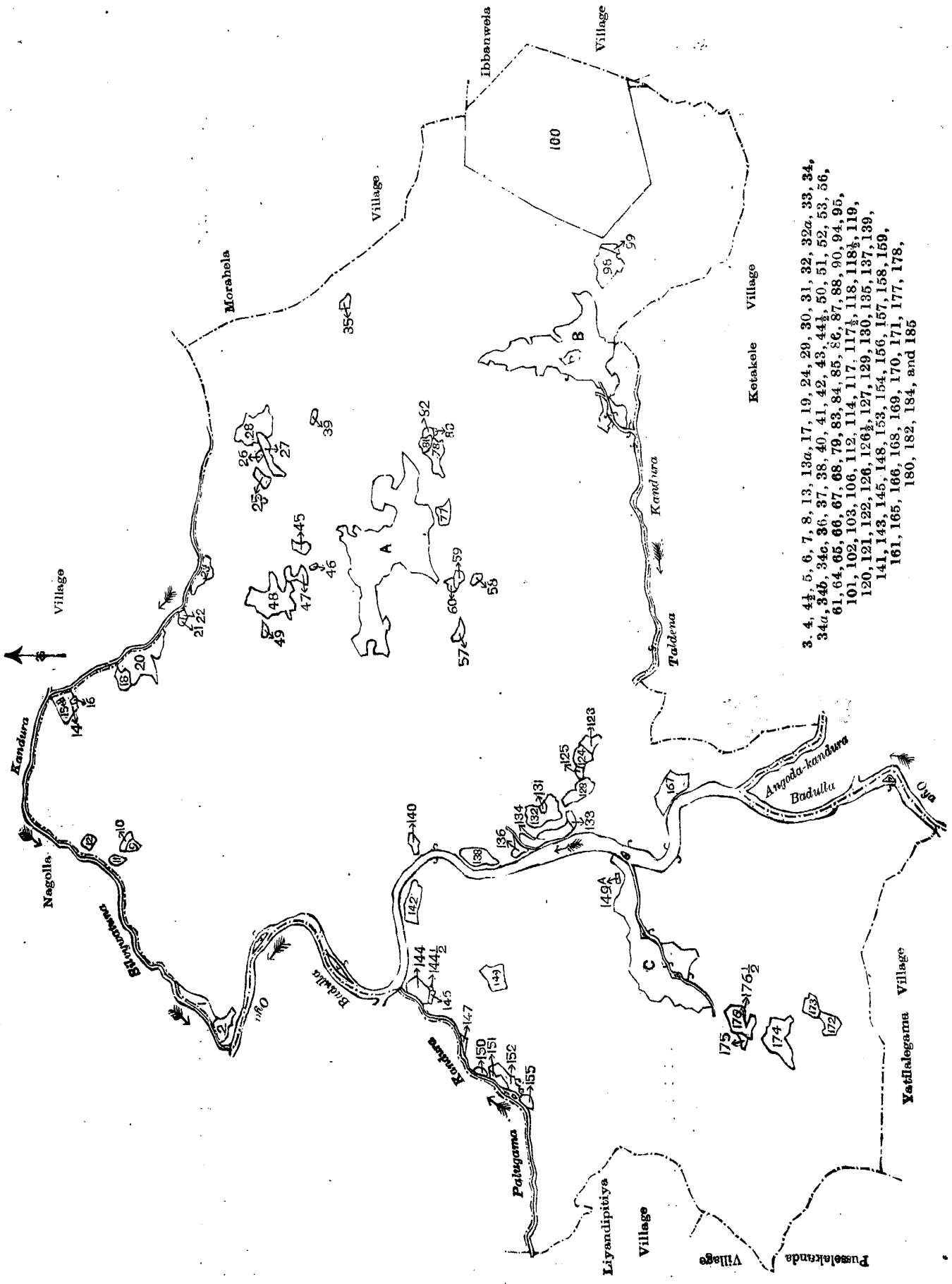
Preliminary plan 179.

Lot.	Name of Land.	Extent.		
		A.	R.	P.
1	Galkotuwearawa, Aswedduma	3	0	20
2	Utumajakumbura	2	2	5
9	Meda-arawa	0	2	30
10	Godamadawatta	0	3	24
11	Pallearawa	0	2	2
12	Ehelagawawatta	0	3	38
14	Damunugollewatta	2	3	14
15	Makulagaha-arawa	0	0	19
16	Damunagollearawa	0	1	1
18	Rilpolayagewatta	1	2	1
20	Galpottearawa, Kapuanarawa, Girigalpotakumbura, Siyambala-ata-arawa, Migahamulla, Kapuanarawekumbura-arawa	6	1	7
21	Paragaha-arawa	0	0	30
22	Paragaha-arawewatta	0	1	26
23	Elhenekumbura	2	0	4
25	Galbermitennedearawatta	1	0	35
26	Malwatta	0	1	25
27	Liyangollearawa, Galbermitennearawa	2	0	1

Lot.	Name of Land.	Extent.		
		A.	R.	P.
28	Agalawatta, Dimbulagawawatta, Gedarawatta, Bogahawatta	5	1	10
35	Pambulpotakumbura <i>alias</i> Badullagharuppekumbura	0	2	27
39	Hapugahagommana-arawa	0	1	31
45	Yahalatennearawa	1	0	25
46	Morahelayayearawa	0	0	29
47	Dehiwatta, Yahalatennewatta, Godapitatennewatta	1	1	36
48	Puhulwatta, Himbiliyagahawatta, Puwakwatta, Perawatta, Pansalawatta, Narangahagawawatta, Egodapitiyewatta, Algedarawatta	7	1	19
49	Pallearawa	0	1	31
44	Heenkahawattearawa	17	3	1
54	Arawekumbura	0	0	37
55	Arawewatta	0	0	17
62	Karandegawa-arawa	0	1	1
63	Dunhindegedarawatta	13	1	30
69	Pattiyalangawatta	1	1	9
70	Jambugahalangawatta	0	0	35
71	Kahawatta	0	2	9
72	Lindagawawatta	3	2	0
73	Dummalaheraligahagawawatta	1	1	11
74	Dummalagahawatta, Udapitiyewatta, Kosgahayatawatta	3	2	24
75	Kosgahalangawatta	4	1	18
76	Warapitiya	3	0	38
57	Demataketiyekumbura	0	3	14
58	Pinnawattekumbura, Gadadehiattee-arawa	1	1	8
59	Pinnawatta	1	1	23
60	Pinnawattekumbura	0	1	4
77	Puwakgaha-arawa	1	1	27
78	Gongalekumbura, Katuwetenekumbura, Perawatte-kumbura	2	1	25
80	Kaluwanahenegalatenna	0	0	12
81	Katuwetennewatta	0	3	37
82	Do.	0	2	17
89	Kosgahayata-arawa	1	3	12
91	Bokotuwwewatta	3	0	22
92	Bokotuwekumbura	5	3	7
93	Maduwelpitiyewatta	2	3	15
96	Pahalagedarawatta	0	1	22
97	Dehilindemahakumbura, Huriyagasella, Galkotuwekumbura	11	3	11
104	Galkotuwwewatta	0	1	27
105	Galkotuwa	1	0	1
107	Egodapitiyewatta	0	1	37
108	Egodapitiyekumbura	1	2	1
109	Yatiture, Udature...	1	3	31
110	Walawwewatta	0	0	35
111	Do.	0	0	35
113	Pallepitiyekumbura, Kurundumadekumbura	2	3	6
115	Kurundumadawatta	0	2	21
116	Pallepitiyewatta	0	1	27
98	Liyangollekumbura	4	1	29
99	Liyangollewatta	0	2	11
100	Kotakelewatta (T. P. 77,533)	160	0	0
123	Gonkatuwatta, Alutwalawwa	1	1	26
124	Gonkatuwattekumbura	1	2	37
125	Siyambalagaha-arawa	0	2	10
128	Mulatta-arawa, Meda-arawa	2	3	3
131	Udawelewatta	0	0	31
132	Udawela	4	1	24
133	Ritigahamulana, Ritigahamulla	0	2	28
134	Mahakumbura	3	2	37
136	Pallearawa	0	3	31
138	Kimbdlattewelakumbura	3	0	25
140	Hapuwelarawa	1	0	17
142	Pitiyakumbura	2	3	23
144	Palugedarakumbura	2	1	37
144½	Kamata	0	0	7
146	Palugedarawatta	0	1	8
147	Bulatwelwatta	0	0	25
148a	Egodawelagama	0	1	0
149	Karandagollewatta	3	1	32
150	Pallearawa	0	1	8
151	Ritigaha-arawa	0	2	30

Lot.	Name of Land.	Extent.		
		A.	R.	P.
152	Ritigaha-arawewatta, Udagedarawatta	2	0	4
155	Uda-arawa	0	3	16
160	Himbotulandewatta, Polkotuwewatta	4	1	22
162	Pallearawa, Pallekumbura, Pitahakumbura, Naran- gahamulla, Bogahakumbura, Kuda-arawa, Agata- kumbura, Tennekumbura, Galkotuwearawa, Iluk- pelessewelpitiya, Ilukpelessa, Pahalatenna, Loku- arawa, Egodakumbura, Udutture, Ellekumbura	21	0	21
C 163	Pallearawewatta	0	0	9
164	Dehiwinnanarawa	1	2	38
179	Kumburewatta	0	0	19
181	Ellewatta, Medabedda	0	3	21
183	Peraketiyewatta	0	2	29
167	Muttettukumbura	4	2	33
172	Galgodagedarawatta, Enatillanwatta, Siyambala- gahawatta	1	3	37
173	Batuwatta, Pihillagawawatta, Kapuhenewatta	1	2	5
174	Gedarawatta, Agalawatta, Egodawatta, Peellewatta, Medawatta	5	3	9
175	Polgasarawewatta, Medalandewatta, Ritigahagawa- wattihena	1	1	1
176	Medalandekumbura or Polgasarawa	2	2	5
176½	Medalanda	0	0	10
		383	2	35

[For Tracing see page 287.]



- 3, 4, 4 $\frac{1}{2}$, 5, 6, 7, 8, 13, 13a, 17, 19, 24, 29, 30, 31, 32, 32a, 33, 34, 34a, 34b, 34c, 36, 37, 38, 40, 41, 42, 43, 44, 50, 51, 52, 53, 56, 61, 64, 66, 66, 67, 68, 79, 83, 84, 85, 86, 87, 88, 90, 94, 96, 101, 102, 103, 106, 112, 114, 117, 117 $\frac{1}{2}$, 118, 118 $\frac{1}{2}$, 119, 120, 121, 122, 126, 126 $\frac{1}{2}$, 127, 129, 130, 135, 137, 139, 141, 143, 145, 148, 153, 154, 156, 157, 158, 159, 161, 165, 166, 168, 169, 170, 171, 177, 178, 180, 182, 184, and 185

Scale of 32 Chains to an Inch.

Situation : Egodawelagama village in Soranotota korale of Badulla District.

Preliminary plan 179.

Lot.	Name of Land.	Extent.		
		A.	R.	P.
3	Utunajakumbureaswanata	1	2	16
4	Island (Baduluoyeduwa)	0	1	18
4½	Medaduwa	1	0	16
5	Bulatwelkanduragawamukalana and Galketiye- mukalana	2	3	39
6	Galsiyambalagollemukalana	6	1	33
7	Waraleyaya, Linikatiyaya, Hurikatiyehena, Gai- siyambalagollehena, Galahena, Kabarawattehena, Bogahagawahena, Kahawattetennehena, Hala- gawahena, Aratuwegawahena, Dodanmandiyehena, Pela-arawepitiyehena, Pihillagawakumbura, Ruk- attanahena	82	0	14
8	Pihillagawakumbura	0	1	14
13	Wewaranagahahulaheyaya, Ehelagawahena, Gala- yatahena, Kapuhena, Ihalagalahena, Alioluwehena, Bogahagawahena, Dalukketiyehena, Jambugaha- arawehena, Ratakahamandiyehena, Asweddume- hena, Kadurugahagawahena, Tambalaketiyehena, Wellawattehena, Diyakanawalayaya, Mukalana- langahena, Kolongahagawahena, Kudupaselahena, Uluktennehena, Burendagawahena, Galaketa- doweyaya, Kolongahagawahena, Yakunpudana- walahena, Hapuwala-arawehena, Kitulgollehena, Kitulgolleyaya, Kabalgalahena, Dodangastenna, Leangaha-arawehena, Maduruketiyehena, Bu- kandahena, Dinbulehena, Kehelgalahena, Maha- tennehenyaya, Elewattehena, Alawattehena, Kongahamullehena, Mahatennewattehena, Tala- gahagawawattehena, Uda-arawewatta, Warale- wattehena, Dehialawattehena, Agalawattehena, Ginkatukapalahena, Digarollehena, Dimbulelanga- hena, Welhaduwehena, Bogahalangahena, Dim- bulelangawattehena, Kurahanwadiyehena, Elhene- kumburehena, Peragaha-atta-arawehena, Galpote- arawehena, Kapuarawehena, Karandagawahena, Kahategawahena, Uldiyamandiyehena, Damunu- gollehenyaya, Medawattehena, Yahalatenne- gedarawatta, Galkotuwehena, Delunwatta, Pitiya- narangahawattehena, Pallearawehena, Damba- gawahena, Magahawattehena	666	2	6
13a	Hompolawalgoda	3	0	9
17	Rilpolayagehena	4	1	19
19	Karandagawahenewatta	0	0	22
24	Welhaduwepatana	9	0	19
29	Perawatta	0	3	32
30	Dimbulegawawatta	0	3	1
31	Bogahawattehena	2	0	26
32	Ginikatukapallepatana, Hapugahagommanapatana, Nelligollepatana, Dodanwattepatana, Godakaduru- gollepatana, Badulugaharuppepatana, Kahawatte- patana, Purumukalana	146	1	39
32a	Hompolawalgoda	0	0	14
33	Badullagaharuppehena	3	0	39
34	Do.	7	0	10
34a	Do.	0	1	36
34b	Badullagaharuppekumbureaswanata	0	2	30
34c	Do.	0	1	10
36	Badullagaharuppehena	3	1	22
37	Hapugahagommana	2	0	33
38	Hapugahagommanehena	8	1	2
40	Do.	4	0	35
41	Katawalahena	0	3	3
42	Werellawattepatana	4	3	17
43	Unapanduragawawatta, Yahalegawahena, Eriyapan- durewattehena, Galkadahena	9	1	21
44½	Kongahamullehena	0	0	38
50	Maduruketiya	31	3	10
51	Iluktennepatana	11	1	37
52	Bukandepatana	6	1	39
53	Kamatawattehena	0	2	14

Lot.	Name of Land.	Extent.		
		A.	R.	P.
56	Dodangastenna, Nagollehena, Jamanagahahena, Puvakgahawattehena, Attalegodahena, Godakadurugollehena, Kiriwanagalatennehena, Galagalahena, Bokotuwewattehena, Amatillangodahena, Peragahalanda, Galekolahena, Kosgahapitiya, Peragahakandurehena, Tenneyaya, Waraleyaya, Dimbilikadulehena, Demataketiyehena, Mimana kolahena, Wellehena, Angurupusanagalahena, Dodangastenna, Arawekumburehena, Demataketiyaya	392	0	23
61	Pinnawatta	0	0	39
64	Godakanattehena	1	2	29
65	Nagollehena <i>alias</i> Nagollepatana	5	3	13
66	Ballandamanaellehena	1	2	33
67	Ballandamanaellewatta	0	0	25
68	Ballandamanaellehena	0	2	26
79	Morahaduwwa	0	0	27
83	Godakadurugollekumbura	0	1	17
84	Kudumirisulpotemukalana	3	3	26
85	Dodanwattekumbura	0	3	15
86	Dodanwattekumburehena	0	0	36
87	Pambulpotakumura	0	3	36
88	Kiriwanagaletennapatana, Bakinigollepatana, Diyanilepatana, Muhudegalapatana, Badulugaharuppepatana, Pambulpotapatana	170	3	21
90	Imbulagawahena	0	0	16
94	Madawalapitiyewattehena	0	1	25
95	Kolluwatta <i>alias</i> Pahalagedarawattehena	1	0	24
101	Galbollekehena (Part of P. P. 826/2,885)	4	3	19
102	Pusgahalandepatana, Webeddepatana, Galbokkepatana, Kosgahalandepatana (Parts of lots 2,885, 2,886, 2,887, and 2,888 in P. P. 826)	75	1	31
103	Pusgahalandeyaya, Hirithagalayaya	59	3	37
106	Galahena, Yangalapatana	9	2	10
112	Walawwewatta	0	0	36
114	Egodapitiyeaswanata	0	0	2
117	Metihakkepatana <i>alias</i> Kongahapatana	2	3	20
117½	Island (Wattekelekandureduwa)	0	0	4
118	Kongaspitiyehena, Pallepitiyehena, Tenneyaya, Pudameyaya, Ihagalayaya, Metihakkepatanehena	46	1	6
118½	Island (Taldenakandureduwa)	0	0	14
119	Pallepapatana, Gallaedepatana, Katuwhenenapatana, Dikhenapatana	66	2	28
120	Waralehena	7	2	0
121	Waralagolla	13	0	31
122	Kapuhena, Golayatayaya, Nawayagolleyaya, Kimbulattewelahenyaya, Madalanda, Kirindewattehena, Dambiyagollewatta, Tenneyaya, Kirindewatta, Warallehena	192	3	15
126	Gonkatuwattekumburewetiya, Siyambalagaha-arawehena	0	3	25
126½	Island (Taldenakandureduwa)	0	0	3
127	Pudameyaya, Galakeleyaya	41	3	6
129	Island (Taldenakandureduwa)	0	0	12
130	Kirindewatta	0	3	33
135	Medalandegoda	0	0	2
137	Moragolla, Keppitiyagoda, Pitiyehena, Pinnagolla	17	1	32
139	Hapuwela-arawehena <i>alias</i> Kitulgolla	6	1	30
141	Galketiyadowepaulamukalana	3	2	2
143	Pitiyakumburekamata	0	0	6
145	Palugedarawatta	0	0	19
148	Kobbekekiyehena, Kolongawahena, Lindagawahena, Huriyaketiyeahena, Uda-arawehenyaya, Palugedarahena, Pitiyahena, Moragollehena, Keppitiyagodahenyaya, Himbutulanda, Weladarandeyaya, Peraketiyeahena, Nilwattehena, Galella, Galgodahena, Nikapotapanguwehena	434	3	35
153	Island (Palugamakandureduwa)	0	0	2
154	Do.	0	0	2
156	Helawatta	0	0	27
157	Pussellekandure	35	3	24
158	Ritigawahena	2	2	21
159	Nikaholapanguwepatana	7	0	26
161	Lokuarawa	0	0	11
165	Island (Badluoyeduwa)	0	0	3
166	Muttettukumburehenyaya	13	0	19

Lot.	Name of Land.	Extent.	
		A.	R. P.
168	Medapollehena, Dodanghatenna, Beraliyahena, Amunehena, Amunehenyaya, Puwakgaha-arawa	41	3 14
169	Amunehenemukalana	1	2 19
170	Island (Badulocyeduwa)	0	1 5
171	Galwalagawatenna, Kolongahahena, Welibissehena, Algepitiyehena, Ambagasdoweyaya, Medalanda, Tambigewattehena, Agalewattehena, Egodawattehena, Dowehena, Danduruppa or Kapuhenyaya, Liyanaketiyeaya, Danduruppetenneyaya, Kadamehenyaya, Unapanduragawahenyaya, Ilukhena	335	2 14
177	Medalankumburewetiya	0	2 11
178	Island (Pussellakandureduwa)	0	0 2
180	Do.	0	0 3
182	Bomaluya	0	0 29
184	Kiriwanagodakandepatana	73	0 32
185	Mulata-arawakanduremukalana	1	2 14
		3,105	1 20
<i>Lots excluded.</i>			
1	Galkotuwearawa, Aswedduma	3	0 20
2	Utunajakumbura	2	2 5
9	Meda-arawa	0	2 30
10	Godamadawatta	0	3 24
11	Pallearawa	0	2 2
12	Ehelagawawatta	0	3 38
14	Damunugollewatta	2	3 14
15	Makulagaha-arawa	0	0 19
16	Damunagollearawa	0	1 1
18	Rilpolayagewatta	1	2 1
20	Galpottearawa, Kapuanarawa, Girigalpotakumbura, Siyambala-ata-arawa, Migahamulla, Kapuanarawekumbura-arawa	6	1 7
21	Paragaha-arawa	0	0 30
22	Paragaha-arawewatta	0	1 26
23	Elhenekumbura	2	0 4
25	Galbemitenegeदारawatta	1	0 35
26	Malwatta	0	1 25
27	Liyanagollearawa, Galbemitenearawa	2	0 1
28	Agalawatta, Dimbulagawawatta, Gedarawatta, Bogahawatta	5	1 10
35	Pambulpotakumbura <i>alias</i> Badullagaharuppekumbura	0	2 27
39	Hapugahagommana-arawa	0	1 31
45	Yahalatennearawa	1	0 25
46	Morahelayayearawa	0	0 29
47	Dehiwatta, Yahalatennewatta, Godapitatennewatta	1	1 36
48	Puhulwatta, Himbiliyagahawatta, Puwakwatta, Perawatta, Pansalawatta, Narangahagawawatta, Egodapitiyewatta, Algedarawatta	7	1 19
49	Pallearawa	0	1 31
44	Heenkahawattearawa	17	3 1
54	Arawekumbura	0	0 37
55	Arawewatta	0	0 17
62	Karandegawa-arawa	0	1 1
63	Dunhindegedarawatta	13	1 30
69	Pattiyalangawatta	1	1 9
70	Jambughalawawatta	0	0 35
71	Kahawatta	0	2 9
72	Lindagawawatta	3	2 0
73	Dummalaheraligahagawawatta	1	1 11
74	Dummalagahawatta, Udapitiyewatta, Kosgahayatawatta	3	2 24
75	Kosgahalangawatta	4	1 18
76	Warapitiya	3	0 38
57	Demataketiyekumbura	0	3 14
58	Pinnawattekumbura, Gadadehiattearawa	1	1 8
59	Pinnawatta	1	1 23
60	Pinnawattekumbura	0	1 4
77	Puwakgaha-arawa	1	1 27
78	Gongalekumbura, Katuwettenekumbura, Perawattekumbura	2	1 25
80	Kaluwanahenegalatenna	0	0 12
81	Katuwetennawatta	0	3 37
82	Do.	0	2 17

Lot.	Name of Land.	Extent.	
		A.	R. P.
89	Kosgahayata-arawa	1	3 12
91	Bokotuwewatta	3	0 22
92	Bokotuwekumbura	5	3 7
93	Maduwelpitiyewatta	2	3 15
96	Pahalagedarawatta	0	1 22
97	Dehilindemahakumbura, Huriyagasella, Galkotuwekumbura	11	3 11
B 104	Galkotuwewatta	0	1 27
105	Galkotuwa	1	0 1
107	Egodapitiyawatta	0	1 37
108	Egodapitiyekumbura	1	2 1
109	Yatiture, Udature	1	3 31
110	Walawwewatta	0	0 35
111	Do.	0	0 35
113	Pallepitiyekumbura, Kurundumadekumbura	2	3 6
115	Kurundumadawatta	0	2 21
116	Pallepitiyewatta	0	1 27
98	Liyanagollekumbura	4	1 29
99	Liyanagollewatta	0	2 11
100	Kotakelewatta (T. P. 77,533)	160	0 0
123	Gonkatuwatta, Alutwalawwa	1	1 26
124	Gonkatuwattekumbura	1	2 37
125	Siyambalagaha-arawa	0	2 10
128	Mulatta-arawa, Meda-arawa	2	3 3
131	Udawelewatta	0	0 31
132	Udawela	4	1 24
133	Ritigahamulana, Ritigahamulla	0	2 28
134	Mahakumbura	3	2 37
136	Pallearawa	0	3 31
138	Kimbulattewelakumbura	3	0 25
140	Hapuwelarawa	1	0 17
142	Pitiyakumbura	2	3 23
144	Palugedarakumbura	2	1 37
144½	Kamata	0	0 7
146	Palugedarawatta	0	1 8
147	Bulatwelwatta	0	0 25
148a	Egodawelagama	0	1 0
149	Karandagollewatta	3	1 32
150	Pallearawa	0	1 8
151	Ritigaha-arawa	0	2 30
152	Ritigaha-arawewatta, Udagedarawatta	2	0 4
155	Uda-arawa	0	3 16
160	Himbotulandewatta, Polkotuwewatta	4	1 22
162	Pallearawa, Pallekumbura, Pitahakumbura, Naran-gahamulla, Bogahakumbura, Kuda-arawa, Agata-kumbura, Tennekumbura, Galkotuwearawa, Iluk-pelessewelpitiya, Ilukpelessa, Pahalatenna, Loku-arawa, Egodakumbura, Udature, Ellekumbura	21	0 21
C 163	Pallearawewatta	0	0 9
164	Dehiwinnanawa	1	2 38
179	Kumburewatta	0	0 19
181	Ellewatta, Medabedda	0	3 21
183	Peraketiyewatta	0	2 29
167	Muttettukumbura	4	2 33
172	Galgodagedarawatta, Ematillanwatta, Siyambala-gahawatta	1	3 37
173	Batuwatta, Pihillagawawatta, Kapuhewatta	1	2 5
174	Gedarawatta, Agalawatta, Egodawatta, Peellewatta, Medawatta	5	3 9
175	Polgasarawewatta, Medalandewatta, Ritigahagawa-wattehena	1	1 1
176	Medalandekumbura or Polgasarawa	2	2 5
176½	Medalanda	0	0 10
		383	2 35

Field sheets M ²₋₆₂, M ²₅₅₋₆₃, M ⁷₋₁₄, M ⁷₇₋₁₅, & M ⁷₈₋₁₆

Notice under "The Waste Lands Ordinances of 1897, 1899, 1900, and 1903."

TAKE notice that unless within three months from March 5, 1909, the persons, if any, who claim any interest in the lands hereinafter mentioned or in any one or more of such lands make claim in person or in writing to the said lands or any of them or to some interest therein to J. G. Fraser, Esq., Special Officer appointed under section 28 of "The Waste Lands Ordinances, 1897, 1899, 1900, and 1903," at his office at Fort, Colombo :

Such Special Officer, in pursuance of the powers vested in him by the said Ordinances, will declare by writing under his hand that the said lands or such of them, as to which no claim has been made, are the property of the Crown.

J. G. FRASER,
Special Officer.

Description of the Lands referred to.

The following lots situated in the village of Udalaelegama, in the Soranatota korale of the Wiyaluwa division, in the Province of Uva, as described in the annexed certified tracings :—

Lot.	Name of Land.	Extent.	
		A.	R. P.
I.			
Preliminary plan 88.			
6	Palamalangehena, Arawehena, Kudugalahena, Konkettiya, Galgehena, Gorakgahakindehena, Wellahena, Awulhena, Dehigastenna, Karandeketiyehehena, Agalahena, Kosgahagawahena, Dimbulgahagawahena, Vikarallehena, Kandettehena, Batalekotuwa, Medawangiyehena, Uhugalagawahena, Medawangiyepatana, Bogahamulahanewatta, Galkotuwehena, Ilukkellehena, Ittegalahena, Ketagalagawahena, Debegalagawahena, Bokerindehena, Kanugollehena, Kongollehena, Keenagawakumburehena	166	1 35
6a	Pitapolehena, Kopihena, Ridipanehena <i>alias</i> Madamehena, Batalakotuwehena	61	3 15
6b	Ridipanawattehena	2	0 11
6c	Do.	1	0 19
6h	Do.	1	3 11
6k	Pitapolehena	2	0 28
21	Kopiwattehena	0	2 35
22	Ridipanawattehena	4	3 25
23a	Godamadahena	0	0 30
24	Dunhindekele	64	1 38
27	Elhenemedawattehena	11	2 0
29	Pitapolapatana, Gonkurapatana	39	2 7
29a	Pitapolapatana	2	3 36
		359	3 10

and bounded as follows : on the north by the Ambagaha-oya, the Badulla-oya ; on the east by the Badulla-oya ; on the south by the village limit of Mahawela, T. Ps. 119,541, 119,542, 119,541, 48,993, Ridipanakankanan bangalawa claimed by the Crown, road, Ridipanakankanan bangalawa claimed by the Crown, a road, Ridipana Public Works Department cooly lines and garden, Crown, road, the Ridipanakandura, Meditalawatta claimed by Sinhabahu Arachchige Cornis Appu and others, Madithaligawaridipana claimed by Sinhabahu Arachchige Cornis Appu, the Ridipanakandura, Kopiwattehenekella claimed by Sinhabahu Arachchige Cornis Appu, a road, Ridipanawatta claimed by Moragahalande Ratemahatmaya, the Ridipanakandura, Gonkururawa claimed by Elhenemeda Ganeti, T. P. 128,648, Gonkururawawattehena (reservation for road) claimed by Taldena Mudaliyar, T. Ps. 128,648, 128,560, 128,648, Elhenemedawatta claimed by Elhenemedawatte Appuhamy, Elhenemedawatta claimed by Doresamy, Overseer, Elhenemedawatta claimed by Moragahalande Ratemahatmaya, a road, Ridipanawatta claimed by Doresamy, Overseer, the village limit of Mahawela, T. P. 51,526 ; on the west by T. P. 128,665, a road, Pitapolepatana claimed by Crown, T. Ps. 128,653, 128,652, 128,651, Pitapolepatana claimed by the Crown, T. P. 128,651, the village limit of Kohowila Kitulwattagama, Hiwalmullearawa claimed by S. M. B. Egodawela Korala, Ridipanakandura, Hiwalgama-arawa claimed by Ambagahakumburewattegedara Kiriwante, Kopiwatta claimed by Etambagahakumburegedara Suduhamy, an ela, Illukkellawatta claimed by Annasiwatte Punchirala and others, an ela, Udutuwewatta claimed by Peelegedara Ranhamy, Medakumburegedarawatta claimed by Medakumburegedara Raturale, Dodanawatta claimed by Medakumburegedara Appuhamy, a road, Mediweehakellahanawatta claimed by F. M. B. Egodagoda Korala, Bogahamulawatta claimed by Kuppukanni and others, Bamberagodawatta claimed by F. M. B. Egodawela Korala, Pallegedarawatta claimed by Pallahagedara Appuhamy and others, and an ela, the Ambagaha-oya.

NOTE.—The following lots lying within the above boundaries are excluded from this part of the notice, and their aggregate acreage of 4 acres and 1 rood is not included in the acreage of 359 acres 3 roods and 10 perches given above :—

Lot.	Name of Land.	Extent.	
		A.	R. P.
6d	Ridipanewatta	0	0 32
6e	Ridipanepolwatta	0	0 35
14	Ridipanewatta	2	1 6
14a	Ridipanepolwatta	0	2 10
15	Ridipaneerawa	0	3 37
		4	1 0

Situation: Udalaegama village in Soranatota korale of Badulla District

Preliminary plan 88.

Lot.	Name of Land.	Extent.	
		A.	R. P.
6	Palamalangehena, Arawehena, Kudugalahena, Konkettiya, Galgehena, Gorakgahakindehena, Wellahena, Awulhena, Dehigastenna, Karandeketiye-hena, Agalahena, Kosgahagawahena, Dimbulgahagawahena, Vikarallehena, Kandettehena, Batalekotuwa, Medawangiyehena, Uhugalagawahena, Medawangiyepatana, Bogahamulahenewatta, Galkotuwehena, Ilukkellehena, Ittegalahena, Ketagalagawahena, Debegalagawahena, Bokerindehena, Kanugollehena, Kongollehena, Keenagawakumburehena	166	1 35
6a	Pitapolehena, Kopihena, Ridipanehena <i>alias</i> Madamehena, Batalakotuwehena	61	3 15
6b	Ridipanawattehena	2	0 11
6c	Do.	1	0 19
6h	Do.	1	3 11
6k	Pitapolehena	2	0 28
21	Kopiwattehena	0	2 35
22	Ridipanawattehena	4	3 25
23a	Godamadahena	0	0 30
24	Dunhindekele	64	1 38
27	Elhenemedawattehena	11	2 0
29	Pitapolapatana, Gonkurapatana	39	2 7
29a	Pitapolapatana	2	3 36
		<u>359</u>	<u>3 10</u>

Lots excluded.

6d	Ridipanewatta	0	0 32
6e	Ridipanepolwatta	0	0 35
14	Ridipanewatta	2	1 6
14a	Ridipanepolwatta	0	2 10
15	Ridipaneerawa	0	3 37
		<u>4</u>	<u>1 0</u>

Field sheets M₂₂₋₃₀⁷ & M₃₈₋₄₆⁷

Surveyor-General's Office,
Colombo, January 6, 1909.

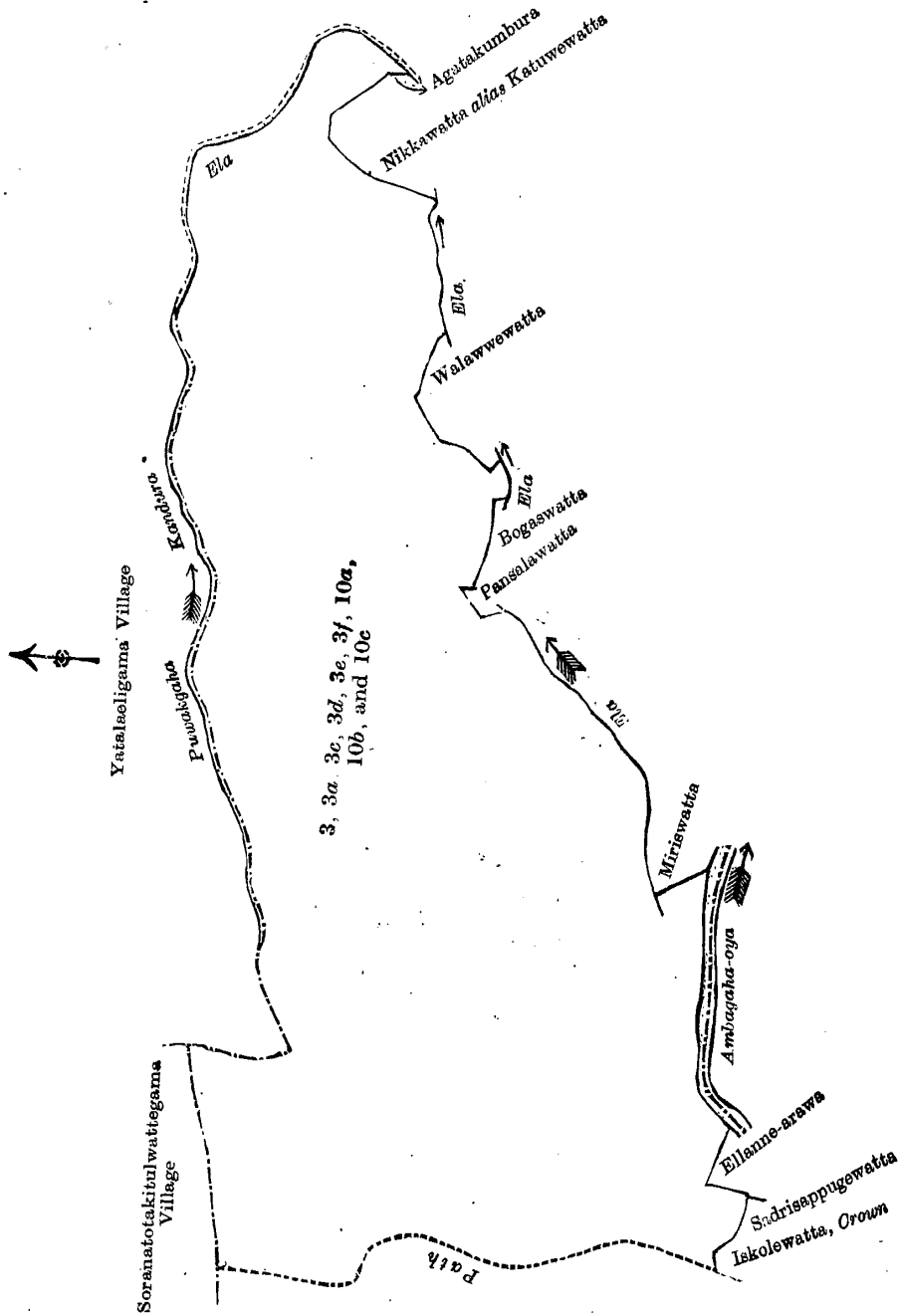
J. B. M. RIDOUT,
for Acting Surveyor-General.

II.

Preliminary plan 88.

Lot.	Name of Land.	Extent.	
		A.	R. P.
3	Olagallandeyaya, Kalabutuwayeyaya, Weliarawehenyaya, Olagallandepatana <i>alias</i> Bambaragalepatana, Welihidakade	47	2 2
3a	Katuwehenyaya	23	0 38
3c	Hompolawalgodeyaya	4	3 15
3d	Hompolawalgodeyaya <i>alias</i> Kodituwakkukarayagehena	3	1 38
3e	Udalaegale	3	2 2
3f	Miriswatta	2	0 0
10a	Pansalawattahena	0	2 33
10b	Bogaswattehena	1	1 11
10c	Hompolawalgodayaya	0	2 25
		<u>87</u>	<u>1 4</u>

and bounded as follows: on the north by the village limit of Soranatotakitulwattagama, the village limit of Yatalaegama (Puwakgahakandura), an ela; on the east by the village limit of Yatalaegama (Puwakgahakandura), an ela; on the south by Agatakumbura claimed by Mr. Frederick Taldena, Nikkawatta *alias* Katuwewatta claimed by ditto, an ela, Walawwewatta claimed by Mr. F. Taldena, an ela, Bogaswatta claimed by Mr. Frederick Taldena, Pansalawatta claimed by Udakonagedara Tissahamy, an ela, Miriswatta claimed by Mr. Frederick Taldena, the Ambagaha-oya, Ellanneerawe claimed by Kammale Dounde, Sadrisappugewatta claimed by Sadris Appuhamy, Iskolewatta claimed by the Crown; on the west by a footpath.



Scale of 8 Chains to an Inch.

Situation : Udalaelegama village in Soranatota korale of Badulla District.

Preliminary plan 88.

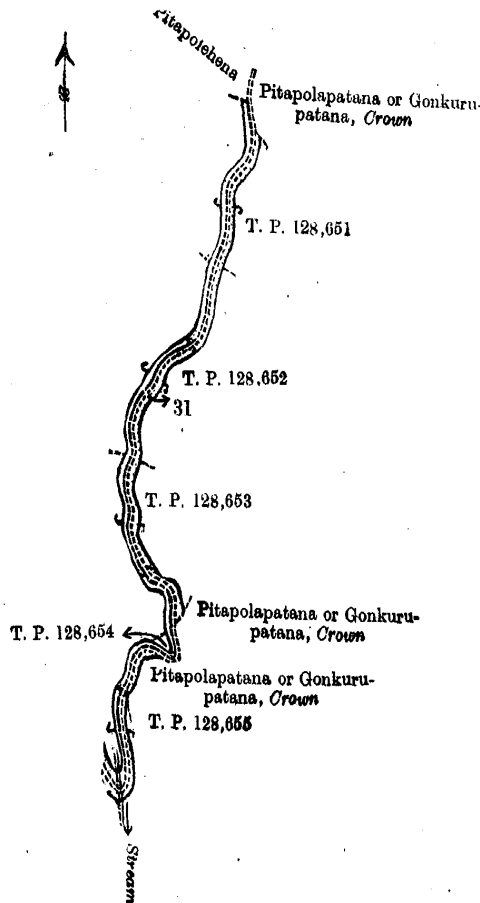
Lot.	Name of Land.	Extent.		
		A.	R.	P.
3	Olagallandeyaya, Kalabutuwayeyaya, Weliarawehenyaya, Olagallandepatana <i>alias</i> Bambaragalepatana, Welihidakade	47	2	2
3a	Katuwehenyaya	23	0	38
3c	Hompolawalgodeyaya	4	3	15
3d	Hompolawalgodeyaya <i>alias</i> Kodituwakkukarayagehena	3	1	38
3e	Udalaelegale	3	2	2
3f	Miriswatta	2	0	0
10a	Pansalawattahena	0	2	33
10b	Bogaswattahena	1	1	11
10c	Hompolawalgodayaya	0	2	25
		87	1	4

III.

Preliminary plan 88.

Lot.	Name of Land.	Extent.	
		A.	R. P.
31	Reservation for road..	1	3 8

and bounded as follows : on the north by Pitapolehena claimed by Mr. Proctor Taldena ; on the east by Pitapolapatana or Gonkurupatana belonging to the Crown, T. Ps. 128,651, 128,652, 128,653, Pitapolapatana or Gonkurupatana belonging to the Crown, T. P. 128,655 ; on the south by T. P. 126,655, a stream ; on the west by T. Ps. 128,655, 128,654, 128,653, 128,652, and 128,651.



Scale of 8 Chains to an Inch.

Situation : Udalaiegama village in Soranatotakorale of Badulla District.

Preliminary plan 88.

Lot.	Name of Land.	Extent.	
		A.	R. P.
31	Reservation for road..	1	3 8

Field sheets M 22-30⁷ and M 38-46⁷

Surveyor-General's Office,
Colombo, January 6, 1909.
3,362

J. B. M. RIDOUT,
for Acting Surveyor-General.
Uva S. O. 12—1909

Notice under "The Waste Lands Ordinances of 1897, 1899, 1900, and 1903."

TAKE notice that unless within three months from March 5, 1909, the persons, if any, who claim any interest in the lands hereinafter mentioned or in any one or more of such lands make claim in person or in writing to the said lands or any of them or to some interest therein to J. G. Fraser, Esq., Special Officer appointed under section 28 of "The Waste Lands Ordinances of 1897, 1899, 1900, and 1903," at his office at Fort, Colombo :

Such Special Officer, in pursuance of the powers vested in him by the said Ordinances, will declare by writing under his hand that the said lands or such of them, as to which no claim has been made, are the property of the Crown.

J. G. FRASER,
Special Officer.

Description of the Lands referred to.

The following lots situated in the village of Nagolla, in the Soranatotota korale of the Wiyaluwa division, in the Province of Uva, as described in the annexed certified tracing:—

Preliminary plan 178.

Lot.	Name of Land.	Extent.		
		A.	R.	P.
1	Kosgahalandeyaya, Galapitakanda, Pudama, Hamagasdoweyaya, Paragahalindehena, Siyambalagahagawahena, Unamandiya, Tennepitahena, Kongahakoratuwa, Rukattanagahawatta, Kiriwanawehena, Rukattanagahalindahena, Waralehenyaya, Gedigahalanda, Mananmandiya, Wataluwehenyaya, Kosgahalandeyaya, Galapitakanda	358	0	39
2	Kadaimemukalana, Badullaoyagawamukalana	25	1	23
6	Kosgahalandeyaya (road reservation)	0	2	37
10	Damunulandepaulapudama, Galgegawamukalana, Unapanduragawamukalana, Hulandaruwemukalana	155	1	3
11	Galapitakandekele	14	3	28
12	Damunulandepahatahena, Galgeland <i>alias</i> Annasigalahena, Kongahagawayaya, Weerathagalahena, Mulandiyehena, Siyambalagasyaya, Kapuwattayaya, Digarolleyaya, Bellankandurehena, Palle-mulleyaya, Kopiwattahena, Kopiwatta, Mailatnehena, Mailatnekella	318	1	23
13	Kalawelkanduremukalana <i>alias</i> Galgelandeyaya	2	3	6
14	Oruwalekatanahena, Ittagalahulaheyaya, Bambarawadiya <i>alias</i> Alukorayagetenna, Mahaneluwehena, Godatemehehena, Sirikitagoda, Inginigahagawahena, Kotuwehena, Ratugalehena, Wellandetanna, Kandelanda, Kehellanda, Moralandehena, Batuwelakolahena, Dimbulagahagawahena <i>alias</i> Unawattekandurehena, Unapanduragawahena, Kirigalagawayaya, Hinnaragaspiyaya, Tambalaketiyeyaya, Aththanagaspiyehena, Arakumbureyaya, Kurundugahagawayaya, Weralketiyeheyaya, Werellawehena, Tambalaketiyeyaya, Hapugahalandeyaya	933	2	17
15	Ketilanamukalana	2	1	38
20	Waralawekumbura	0	1	16
25	Batuwelkolamukalana, Maralandemukalana, Kitulanemukalana	49	2	6
26	Kitulanepatana <i>alias</i> Medapatana	15	3	8
27	Unagollemukalana, Ritigahapalliya	11	3	6
28	Polongakapallepatana, Galapitagalapatana, Ithagalapatana, Gonkuragawapatana, Ginikakapallepatana	100	2	39
29	Baduragollekumbura	0	2	12
30	Dodangaspitiyekumbura	0	1	12
31½	Balegaspitiyewatta	0	3	28
36	Kahategawahenewatta	0	0	38
42	Tambalaktiya, Welikadayaya, Liyangollehenyaya, Gedigahagawatenna, Andagalayaya, Migahabokketenna, Unawattekandurehena, Helahena, Helagawahena, Galgodahena, Aliyabendapukadullehena, Kongahagawatennehena, Hompolawalgodahena <i>alias</i> Wewagawahena, Hapugahagommanehena, Kandewateyaya, Tibbotuwattahena, Ittagalahenyaya, Unapanduragoda, Tennehena, Kolongahagawahena <i>alias</i> Bulugahagawahena, Pudamehena, Udagedarawattahena, Galgodahena, Nugawattahena, Medagedarapanguwa, Kaluwelagawahena, Galkotuwewattahena <i>alias</i> Tambalaktiya, Kahagollearaweswanata, Kapuhena, Nayawattahena, Ehelagasodayaya, Bogahagawahena, Agalehena, Kindawatennehena, Alkanwagehena, Nikatenna, Liyangollehenyaya, Wadakahaulpotehena, Ematillanwattahena, Ikkangahawattahena, Pudamehena, Tambalaktiya, Bulugahagawahena, Renagalahena, Kumagollehena, Tennehena, Kanamigalahagawahena, Okuduwamaniyehena, Kudupahawattahena, Nelliwattahena, Galgodehena, Ehelagalahena, Tenedumbulagahagawahena, Dodangaspitiyehena, Maimalanga-arawehena, Bulutennehena	517	2	39
48½	Island (part of Liyangolleyaya)	0	0	3
50	Welikadawatta	0	0	13
53	Bubulekele <i>alias</i> Bubulekandureyaya	1	2	27

Lot.	Name of Land.	Extent.	
		A.	R. P.
53½	Island (Badluoyeduwa)	0	0 21
58	Bellankandurehena	1	2 3
65	Yahalakumburehena (dispensary and premises)	0	3 19
72	Galgodahena, Kirigalgodawattehena	4	0 5
73	Galgodawatta	0	1 13
74	Kahatagahagawahena	0	0 17
77	Do.	0	1 35
78	Katugahagawahena	0	0 35
79	Do.	1	1 23
81	Tittawekandurehena	1	0 30
86	Karandagaspitiyekumburealutkella	0	3 22
94	Yahalatenna	1	0 33
97	Nedungodaneyaya, Migahagawahena, Migahalandehena, Welakadahenyaya, Katugahahena, Dangahapolleehena, Egoda-arawehena, Ehelagawahena, Yahalatenna, Kadurugahagawahena, Hettiagehena, Dunumadalegawahenyaya, Bogahagawahena, Ambegawahena, Bogahalahahena, Dambegarahahena, Annasigalagawahena	304	2 25
98½	Mahaparehena	2	2 19
99	Kebellahena, Nugegawahena, Kiribowellehena, Unanugalahena, Dananulandehena, Gonamadehena, Liniyaketiya, Parangiwattehena, Mililegawahena, Tittawekandurehena, Damunugahahena, Kolongahagawahena, Kudupahehena, Dehimandiya	137	0 26
100	Hulandoruwehena	2	0 27
101	Uruwalehena	1	3 24
102	Malwatta	0	1 2
105	Ittegalagawahena	0	3 24
106	Gonamadekoratuwa	0	3 20
108	Kahambiliyahena, Malabotuwehena, Mananmandiya, Damunegawahena, Gonakepuhena, Wellehena, Kapuhena, Andagalehenyaya, Asweddunagawahena, Godapitahena, Unagollehena, Kammalahenyaya, Hunuketagollehena, Mulutukumbura, Kudagaleyaya, Kudagalekoratuwa	374	3 16
109	Kalagahagawahena	2	0 37
110	Ellamanehena, Yahaletenna, Paragastenna	108	0 0
111	Alakolagollekumburehena	8	2 26
112	Paragastenna	0	1 17
114	Hunuketagalahena	1	2 23
115	Island (Badluoyeduwa)	5	1 2
116	Do.	0	0 18
117	Kosgahakumbura	6	2 5
120	Wannikumanaarawehena <i>alias</i> Medapolla	2	3 26
121	Kapuhena	0	1 22
123	Aliyawetunatenna, Dehimandiyaya	39	1 16
126	Helawattehenyaya, Dummalagodahenyaya, Kolongahawatta, Kukurumantenna, Ketawelawatta, Telambughalangkatoratuwa	67	1 4
127	Island (Palugamakandureduwa)	0	0 15
129	Mahakumburewetiya	0	1 24
135	Alakollagollewetiya	0	1 26
136	Island (Badluoyeduwa)	5	3 7
137	Keenagahakumburehena	0	0 19
141	Dewalehena	2	0 35
143	Hapugahakumburekella	0	0 6
145	Hapugahakumburewetiya	0	2 0
150	Kolongahakumbureyaya, Kandapotawehenyaya, Kandapottayayaya	41	2 16
153	Kandepotawewetiya	0	0 36
156	Katuwehena, Korakolagahapitiya, Binikumburewetiya, Korakolagahapitiyearalpitiya	5	0 19
163	Pinnaketiyehehena, Ratmetiyahena, Panikgalpottayahena, Ematillangoda, Galayatawattehena, Suriyaketiyehehena, Polgagawahena, Pudamehena, Kaluwagahalangahena, Galpottahena, Himbiliyagahakadullehena, Perawattehena, Godapitarawehena, Egodawelawattehena, Ibiwalehena, Kosgaha-arawehena, Gannilehena, Uduhuwanahena, Katuwehenyaya, Bogahagawahena, Atwel-mankadahena, Kiriwanagalehena, Hathmalhena, Kolongahagawahena, Nagollekapollehena, Dunumadalegawahena, Peraketiyehehena, Udunhanehena, Gannilehena, Kosgaha-arawehena, Katukodellehena, Kudunegahagawahena, Wetakolugahagawahena, Himikittamandiyehena, Ambagaswattehena, Damunugahagawahena, Galgegawahena, Siyambalagahagawahena, Kolongahagawahena	130	0 22

Lot.	Name of Land.	Extent.		
		A.	R.	P.
170	Siyambalagahawattepolwatta ..	1	0	25
172	Island (Silveywetunakandureduwa) ..	0	0	22
173	Do. ..	0	0	4
181	Galkotuwewattehena, Nugawattehena ..	2	3	38
184	Island (Silveywetunakandureduwa) ..	0	0	9
186	Do. ..	0	0	2
187	Galketiyyawattehena ..	2	2	30
193	Udagedara-arawa ..	0	0	24
196	Warakagahapihillewewa ..	0	0	5
197	Wewkanniyawatta ..	0	3	27
		3,786	3	27

and bounded as follows: on the north by the Badulla-oya; the boundary of Oya Palata korale; on the east the boundary of Oya Palata korale; on the south the village limit of Egodawela, the Silvietunakandura, the Badulla-oya, the Palugamakandura; on the west by the village limit of Liyadipitiya, the village limit of Kohanagama, the boundary of Wiyaluwa korale.

NOTE.—The following, lots lying within the above boundaries are excluded from this notice, and their aggregate acreage of 317 acres 1 rood and 8 perches is not included in the acreage of 3,786 acres 3 roods and 27 perches given above:—

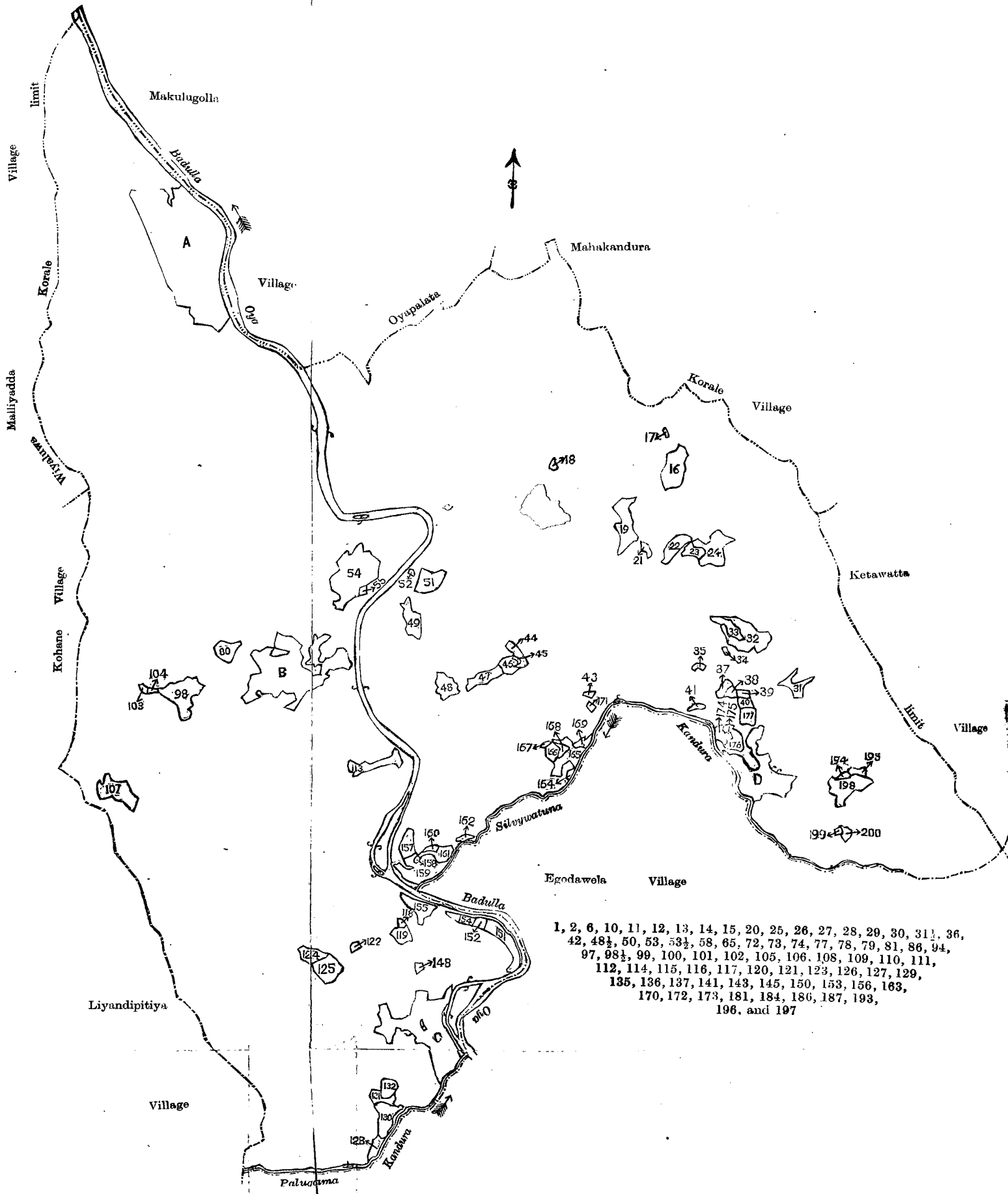
Preliminary plan 178.

Lot.	Name of Land.	Extent.		
		A.	R.	P.
A	4 .. Kosgahalanda (T. P. 161,581) ..	51	0	0
	7 .. Do. ..	0	0	16
	8 .. Kosgahalandeyaya (reservation for road and stream)	13	2	17
	9 .. Kosgahalanda ..	6	1	11
	16 .. Pahalagedarawatta, Kabarangawatta, Udapaluwatta, Warakapitiyawatta, Udapelagedarawatta, Alutgedarawatta, Udalindekanduremukalana ..	6	3	32
	17 .. Walalandettennewatta ..	0	0	26
	18 .. Wewetennenugegawakumbura ..	0	1	37
	19 .. Puragedarawatta, Kapuwatta, Medawatta, Ambe-gawawatta, Siyambalagahawatta, Kahallagala-watta, Pihillagawawatta, Batalawelgedarawatta ..	6	2	32
	21 .. Waralawewatta ..	1	0	4
22 .. Dawatagaha-arawewatta ..	3	2	23	
23 .. Pallearawa <i>alias</i> Dawatagaha-arawa ..	1	2	6	
24 .. Galpottegedarawatta, Yahalagedarawatta, Egoda-watta, Bomaluwagawawatta ..	6	0	33	
31 .. Puwakwatta, Buduragolla, Medagedarawatta ..	2	3	16	
32 .. Pahalawatta, Ulpotepuwakmandiya, Bogahagawa-watta, Kahawatta, Helahenawatta, Asweddume-watta ..	8	0	14	
33 .. Likilindakumbura, Puwakmandiyeerawa ..	2	0	39	
34 .. Paragaha-arawa ..	0	1	1	
35 .. Galgearawa ..	0	2	10	
37 .. Natharanwelawatta, Siyambalagahawatta ..	1	1	0	
38 .. Tennebima ..	0	2	24	
39 .. Imbulegawattennewatta <i>alias</i> Kudapokumaella ..	0	1	7	
40 .. Rambukmandiyeerawa ..	1	0	1	
41 .. Medawattekkumbura ..	0	3	22	
43 .. Hunuketiyewatta ..	0	1	25	
44 .. Walawwewatta ..	2	0	21	
45 .. Gonkatuwewattearawa ..	0	1	12	
46 .. Gonkatuwewatta ..	1	3	28	
47 .. Gonkatuwekkumbura ..	3	1	28	
48 .. Weda-arawekkumbura ..	3	2	9	
49 .. Oliyakkumbura ..	4	0	2	
51 .. Attanagaspiyekumbura ..	4	1	4	
52 .. Welikadewatta <i>alias</i> Arukumbureyaya ..	0	0	27	
54 .. Maligatenna, Kopiwattekkumbura ..	15	2	0	
55 .. Maligatenna ..	0	1	20	
56 .. Walawwewatta <i>alias</i> Kopiwatta ..	1	2	12	
57 .. Bellankandurewatta ..	0	0	37	
59 .. Do. ..	0	0	19	
60 .. Bellankandurekkumbura ..	1	0	22	
61 .. Do. ..	1	0	7	
62 .. Do. ..	0	3	7	
B	63 .. Bellankandurewatta ..	0	2	20
	64 .. Elemanawatta ..	0	0	22
	66 .. Yahalatenna ..	1	0	33
	67 .. Do. ..	0	0	9
	68 .. Yahalatenna, Gonkatuwewatta, Kumburegedara-watta ..	1	2	8
	69 .. Tanayamwatta ..	0	3	22
	70 .. Kiriwalgoda <i>alias</i> Ambalampitiya ..	0	0	25

Lot.	Name of Land.	Extent.		
		A.	R.	P.
71	Kirigalodawatta ..	0	1	17
75	Karandagaspitiya ..	0	1	20
76	Karandagaspitiyewatta ..	0	0	5
82	Welikadewatta ..	0	1	26
83	Alakotuwa ..	0	3	27
84	Karandapitiyewatta ..	0	0	18
85	Karandagaspitiya ..	0	1	11
87	Karandagaspitiyekumbura, Karandagaspitiye- aswedduma, Asweddumakumbura, Batalawatte- kumbura, Mulatapanguwa, Dunukearawa, Pera- gasarawa, Peragaswatta, Elarawa ..	10	3	39
88	Peragaswatta ..	0	3	27
89	Dunukearawa ..	0	0	4
90	Meda-arawa ..	0	3	5
91	Dangollewatta, Meegaha-arawewatta, Ellarawe- watta, Yahalattenna, Duna-a-arawa ..	2	3	0
92	Welwetiya ..	0	1	14
93	Yahalattennasweddumakumbura ..	0	3	32
95	Ella-arawewatta ..	0	0	35
96	Meegaha-arawa, Egoda-arawa ..	0	3	5
80	Gurulindewatta ..	3	0	37
98	Parangiwatta, Batalawatta, Konketiyewatta, Medagedarawatta ..	7	1	7
103	Yahalawattekoratuwa ..	0	2	37
104	Yahalawatta ..	0	1	11
107	Galgodawatta, Yahalawatta, Dimbulgashenewatta, Bogahawatta, Ipitagedarawatta, Pallewatta ..	6	1	35
113	Paragastenna ..	3	2	21
118	Aliyawetunatennewatta ..	0	1	2
119	Wannikumanarawa ..	2	1	6
122	Pallahawalawewatta ..	0	2	8
124	Kammalewatta ..	2	1	5
125	Helawatta ..	4	2	0
128	Polgasarawewatta, Helagedarawatta ..	1	3	24
130	Mahakumbura, Polgasarawa ..	4	..	4
131	Godapitagedarawatta, Pansalewatta ..	1	3	23
132	Asweddumekumbura ..	2	0	21
133	Gannilekumbura, Mulatakumbura ..	4	0	37
134	Ala-olagollekumbura, Kadapaiyekumbura ..	4	1	39
138	Ambalamekella ..	0	0	6
139	Kurunekumbura, Keenagahakumbura ..	3	0	8
140	Kurunekumbura-aswanata ..	0	0	37
142	Meegahagawawatta, Amunawelpitiya, Maragaha- watta, Bubulegedera, Hapugahawatta, Kolon- gahattenna, Makullagawawatta, Ketawalagawa- gedarawatta ..	8	2	39
144	Hapugahakumbura, Amunewalapitiya ..	4	2	31
146	Amunawalapitiyawatta ..	0	0	20
147	Maragahayatagedarakoratuwa ..	0	1	27
149	Amunawalapitiyahena ..	0	2	4
148	Aliyawetunutenna ..	0	1	27
151	Kandapotawa ..	4	2	0
152	Do. ..	0	3	28
154	Do. ..	1	2	31
155	Kolongahakumbura ..	3	2	19
157	Agawattakumbura ..	2	2	31
158	Udunhana ..	0	0	38
159	Karakolagahapitiyakumburagannile ..	7	1	32
160	Migaspiyakumbure Radigepanguwa ..	0	2	0
161	Ganni ekumbura ..	2	3	12
162	Kosgaha-arawa ..	0	3	4
164	Parawattakumbura ..	0	1	22
165	Hunuketiyepitiyewatta, Ulugedarawatta, Siyam- balagahahenewatta, Karandagawawatta, Pera- watta, Medawatta, Kolongahagawawatta, Amba- gaswatta or Hanuketapitiyewatta ..	4	1	36
166	Hunuketiyepitiyakumbura ..	1	2	39
167	Buruthagahawatta ..	0	1	18
168	Hunuketiyepitiyakumbura ..	0	3	38
169	Polgasagawawattekella ..	0	2	37
171	Siyambalagahawatta ..	0	1	25
174	Nayewatta, Kudupahewatta ..	1	2	16
175	Godapita-arawewatta ..	0	0	39
176	Godapita-arawa, Kahagollearawa, Pitaha, Kiri- etrigalewa, Welangaha-arawa ..	2	2	8
177	Helagedarawatta alias Helagodapita-arawewatta ..	1	3	38

Lot.	Name of Land.	Extent.		
		A.	R.	P.
178	Medagedarakumbura	2	0	17
179	Pallewatta	0	0	32
180	Nugewatta	0	2	30
182	Pallearawa Damunugaha-arawa, Tahalagearawa, Henagawakumbura, Nugemullepallearawa	4	0	32
183	Peramahadamunnarawa, Meegaspitiyakumbura	0	0	17
D 185	Pallewatta, Palleygederawatta, Furugederawatta, Lunugollegederawatta, Kahawatta, Polwatte- gederawatta, Perapitiyewatta, Attorawatta	5	0	6
188	Tennekumburewatta	0	0	18
189	Kahawattchena	0	1	17
190	Tennekumburegederawatta	1	2	7
191	Tennegederawatta, Kalabotuwawatta	0	3	2
192	Udagedera-arawa	1	1	28
194	Polgahamullewatta	0	1	17
195	Polgahamullekumbura	0	3	29
198	Hapugahagawawatta, Polgahagawawatta, Keena- gahawatta, Keenagollewatta, Makulgodetten- watta	6	2	23
199	Paragahagawa-arawa	0	1	15
200	Paragahagawawatta	1	0	16
		317 1 8		

[For Tracing see page 302.]



- 1, 2, 6, 10, 11, 12, 13, 14, 15, 20, 25, 26, 27, 28, 29, 30, 31, 36,
 42, 48½, 50, 53, 53½, 58, 65, 72, 73, 74, 77, 78, 79, 81, 86, 94,
 97, 98½, 99, 100, 101, 102, 105, 106, 108, 109, 110, 111,
 112, 114, 115, 116, 117, 120, 121, 123, 126, 127, 129,
 135, 136, 137, 141, 143, 145, 150, 153, 156, 163,
 170, 172, 173, 181, 184, 186, 187, 193,
 196, and 197

Scale of 32 Chains to an Inch.

Situation : Nagolla village in Soranatotota korale of Badulla District.

Preliminary plan 178.

Lot.	Name of Land.	Extent.	
		A.	R. P.
1	Kosgahalandeyaya, Galapitakanda, Pudama, Hamagadweyaya, Paragahalindehena, Siyambalagahagawahena, Unamandiya, Tennepitahena, Kongahakoratuwa, Rukattanagahawatta, Kirivanawehena, Rukattanagahalindahena, Waralehenyaya, Gedigahalanda, Mananmandiya, Wataluwehenyaya, Kosgahalandeyaya, Galapitakanda	358	0 39
2	Kadaimemukalana, Badullaoyagawamukalana	25	1 23
6	Kosgahalandeyaya (road reservation)	0	2 37
10	Damunulandepaulapudama, Galgegawamukalana, Unapanduragawamukalana, Hulararuwemukalana	155	1 3
11	Galapitakandekele	14	3 28
12	Damunalandepahatahena, Galgelanda <i>alias</i> Annasigalahena, Kongahagawayaya, Weerathagalahena, Mulandiyehena, Siyambalagasyaya, Kapuwattayaya, Digarolleyaya, Bellankandurehena, Pallemulleyaya, Kopiwattahena, Kopiwatta, Mailatnehena, Mailatnenkella	318	1 23
13	Kalawelkanduremukalana <i>alias</i> Galgelandeyaya	2	3 6
14	Oruwalekatanahena, Ittagalahulaheyaya, Bambarawadiya <i>alias</i> Alukorayagetenna, Mahaneluwehena, Godatenehena, Sirikitagoda, Inginigahagawahena, Kotuwehena, Ratugalahena, Wellandetauna, Kandelanda, Kehellanda, Moralandehena, Batuwelakolahena, Dimbulagahagawahena <i>alias</i> Unawatttekandurehena, Unapanduragawahena, Kirigalagawayaya, Hinnaragaspiyya, Tambalaketiyeyaya, Aththanagaspiyyehena, Arakumbureyaya, Kurundugahagawayaya, Weralketiyeheyaya, Werellawehena, Tambalaketiyeyaya, Hapugahalandeyaya	933	2 17
15	Ketilanamukalana	2	1 38
20	Waralawekumbura	0	1 16
25	Batuwelkolamukalana, Maralandemukalana, Kitulanemukalana	49	2 6
26	Kitulanepatana <i>alias</i> Medapatana	15	3 8
27	Unagollemukalana, Ritigahapalliya	11	3 6
28	Polongakapallepatana, Galapitagalapatana, Ithagalapatana, Gonkuragawapatana, Ginikatukapallepatana	100	2 39
29	Baduragollekumbura	0	2 12
30	Dodangaspitiyekumbura	0	1 12
31½	Balegaspitiywatta	0	3 28
36	Kahategawahenewatta	0	0 38
42	Tambalaketiya, Welikadayaya, Liyangollehenyaya, Gedigahagawatenna, Andagalayaya, Migahabokketenna, Unawatttekandurehena, Helahena, Helagawahena, Galgodahena, Aliyabendapukadulehena, Kongahagawatennehena, Hompolawalgodahena <i>alias</i> Wewagawahena, Hapugahagommanehena, Kandewateyaya, Tibbotuwattahena, Ittagalahenyaya, Unapanduragoda, Tennehena, Kolongahagawahena <i>alias</i> Bulugahagawahena, Pudamehena, Udagedarawattahena, Galgodahena, Nugawattahena, Medagedarapanguwa, Kaluwelagawahena, Galkotuwewattahena <i>alias</i> Tambalaketiya, Kahagollearaweaswanata, Kapuhena, Nayawattahena, Ehelagasgodayaya, Bogahagawahena, Agalahena, Kindawatennehena, Ankaruwagehena, Nikatenna, Liyangollehenyaya, Wadakahaulpotehena, Ematillanwattahena, Ikkan-gahawattahena, Pudamehena, Tambalaketiya, Bulugahagawahena, Renagahahena, Kumagollehena, Tennehena, Kanamigalagawahena, Okuduwamaniyehena, Kudupahawattahena, Nelliwattahena, Galgodehena, Ehelagahahena, Tenedumbulagahagawahena, Dodangaspitiyehena, Maimalanga-arawehena, Bulutennehe	517	2 39
48½	Island (part of Liyangolleyaya)	0	0 3
50	Welikadawatta	0	0 13
53	Bubulekele <i>alias</i> Bubulekandureyaya	1	2 27
53½	Island (Badluoyeduwa)	0	0 21
58	Bellankandurehena	1	2 3
65	Yahalakumburehena (dispensary and premises)	0	3 19

Lot.	Name of Land.	Extent.		
		A.	R.	P.
72	.. Galgodahena, Kirigalgodawattehena ..	4	0	5
73	.. Galgodawatta ..	0	1	13
74	.. Kahatagahagawahena ..	0	0	17
77	.. Do. ..	0	1	35
78	.. Katugahagawahena ..	0	0	35
79	.. Do. ..	1	1	23
81	.. Tittawekandurehena ..	1	0	30
86	.. Karandagaspitiyekumburealutkella ..	0	3	22
94	.. Yahalatenna ..	1	0	33
97	.. Nedungodaneyaya, Migahagawahena, Migahalandehena, Welakadahenyaya, Katugahahena, Dangahapollehena, Egoda-arawehena, Ehelagawahena, Yahalatenna, Kadurugahagawahena, Hettiagehena, Dunumadalegawahenyaya, Bogahagawahena, Ambegawahena, Bogahalangahena, Dambegawahena, Annasigalagawahena ..	304	2	25
98 $\frac{1}{2}$.. Mahaparehena ..	2	2	19
99	.. Kebellahena, Nugegawahena, Kiribowellehena, Unanugalahena, Dananulandehena, Gonamadehena, Liniyaketiya, Parangiwattehena, Millegawahena, Tittawekandurehena, Damunugahahena, Kolongahagawahena, Kudupahehena, Dehimandiya ..	137	0	26
100	.. Hulandoruwehena ..	2	0	27
101	.. Uruwalehena ..	1	3	24
102	.. Malwatta ..	0	1	2
105	.. Ittegalagawahena ..	0	3	24
106	.. Gonamadekoratuwa ..	0	3	20
108	.. Kahambiliyahena, Malabotuwehena, Mananmandiya, Damunegawahena, Gonakepuhena, Wellehena, Kapuhena, Andagalehenyaya, Asweddumagawahena, Godapitahena, Unagollehena, Kamalahenyaya, Hunuketagollehena, Mulutukumbura, Kudagaleyaya, Kudagalekoratuwa ..	374	3	16
109	.. Kalagahagawahena ..	2	0	37
110	.. Ellamanehena, Yahalatenna, Paragastenna ..	108	0	0
111	.. Alakolagollekumburehena ..	8	2	26
112	.. Paragastenna ..	0	1	17
114	.. Hunuketagalahena ..	1	2	23
115	.. Island (Badluoyeduwa) ..	5	1	2
116	.. Do. ..	0	0	18
117	.. Kosgahakumbura ..	6	2	5
120	.. Wamukumanarawehena <i>alias</i> Medapolla ..	2	3	26
121	.. Kapuhena ..	0	1	22
123	.. Aliyawetunatenna, Dehimandiyaya ..	39	1	16
126	.. Helawattehenyaya, Dummalagodahenyaya, Kolongahawatta, Kukurumantenna, Ketawelawatta, Telambugahalangakoratuwa ..	67	1	4
127	.. Island (Palugamakandureduwa) ..	0	0	15
129	.. Mahakumburewetiya ..	0	1	24
135	.. Alakollagollewetiya ..	0	1	26
136	.. Island (Badluoyeduwa) ..	5	3	7
137	.. Keenagahakumburehena ..	0	0	19
141	.. Dewalehena ..	2	0	35
143	.. Hapugahakumburekella ..	0	0	6
145	.. Hapugahakumburewetiya ..	0	2	0
150	.. Kolongahakumbureyaya, Kandapotawehenyaya, Kandapottayayaya ..	41	2	16
153	.. Kandepotawewetiya ..	0	0	36
156	.. Katuwehena, Korakolagahapitiya, Binikumburewewetiya, Karakolagahapitiyearalpitiya ..	5	0	19
163	.. Pinnaketiyehehena, Ratmetiyahena, Panikgalpottayahena, Ematillangoda, Galayatawattehena, Suriyaketiyehehena, Polgasgawahena, Pudamehena, Kaluwagahalangahena, Galpottahena, Himbiliyagahakadullehena, Perawattehena, Godapitarawehena, Egodawelawattehena, Ibiwalehena, Kosgaha-arawehena, Gannilehena, Uduhuwanahena, Katuwehenyaya, Bogahagawahena, Atwel-mankadahena, Kiriwanagalehena, Hathmalhena, Kolongahagawahena, Nagollekapollehena, Dunumadalegawahena, Peraketiye gods, Udumhanehena, Gannilehena, Kosgaha-arawehena, Katukodellehena, Kudunegahagawahena, Wetakolugahagawahena, Hinikittamandiyehena, Ambagaswattehena, Damunugahagawahena, Galgegawahena, Siyambalagahagawahena, Kolongahagawahena ..	130	0	22

Lot.	Name of Land.	Extent.			
		A.	R.	P.	
170	.. Siyambalahawattepolwatta ..	1	0	25	
172	.. Island (Silveywetunakandureduwa) ..	0	0	22	
173	.. Do. ..	0	0	4	
181	.. Galkotuwwattehena, Nugawattehena ..	2	3	38	
184	.. Island (Silveywetunakandureduwa) ..	0	0	9	
186	.. Do. ..	0	0	2	
187	.. Galketiwwattehena ..	2	2	30	
193	.. Udagedara-arawa ..	0	0	24	
196	.. Warakagahapihillewewa ..	0	0	5	
197	.. Wewkanniyewatta ..	0	3	27	
		3,786 3 27			
<i>Lots excluded.</i>					
A	4	.. Kosgahalanda (T. P. 161,581) ..	51	0	0
	7	.. Do. ..	0	0	16
	8	.. Kosgahalandyaya (reservation for road and stream) ..	13	2	17
	9	.. Kosgahalanda ..	6	1	11
	16	.. Pahalagedarawatta, Kabarangawatta, Udapaluwatta, Warakapitiyawatta, Udalagedarawatta, Alutgedarawatta, Udalindekanduremukalana ..	6	3	32
	17	.. Walalandettenewatta ..	0	0	26
	18	.. Wewetennenugegawakumbura ..	0	1	37
	19	.. Puragedarawatta, Kapuwatta, Medawatta, Ambe-gawawatta, Siyambalahawatta, Kahallaga'a-watta, Pihillagawawatta, Batalawelgedarawatta ..	6	2	32
	21	.. Waralawewatta ..	1	0	4
	22	.. Dawatagaha-arawewatta ..	3	2	23
23	.. Pallarawa <i>alias</i> Dawatagaha-arawa ..	1	2	6	
24	.. Galpottagedarawatta, Yahalagedarawatta, Egoda-watta, Bomaluwagawawatta ..	6	0	33	
31	.. Puwakwatta, Buduragolla, Medagedarawatta ..	2	3	16	
32	.. Pahalawatta, Ulpotepuwakmandiya, Bogahagawa-watta, Kahawatta, Helahenawatta, Asweddume-watta ..	8	0	14	
33	.. Likilindakumbura, Puwakmandiyeerawa ..	2	0	39	
34	.. Paragaha-arawa ..	0	1	1	
35	.. Galgearawa ..	0	2	10	
37	.. Natharanwelawatta, Siyambalahawatta ..	1	1	0	
38	.. Tennebima ..	0	2	24	
39	.. Imbulagawattennewatta <i>alias</i> Kudapokunaella ..	0	1	7	
40	.. Rambukmandiearawa ..	1	0	1	
41	.. Medawattekumbura ..	0	3	22	
43	.. Hunuketiyewatta ..	0	1	25	
44	.. Walawewatta ..	2	0	21	
45	.. Gonkatuwewattearawa ..	0	1	12	
46	.. Gonkatuwewatta ..	1	3	28	
47	.. Gonkatuwekumbura ..	3	1	28	
48	.. Weda-arawekumbura ..	3	2	9	
49	.. Oliyakumbura ..	4	0	2	
51	.. Attanagaspiyekumbura ..	4	1	4	
52	.. Welikadewatta <i>alias</i> Arukumbireyaya ..	0	0	27	
54	.. Maligatenna, Kopiwattekumbura ..	15	2	0	
55	.. Maligatenna ..	0	1	20	
56	.. Walawewatta <i>alias</i> Kapiwatta ..	1	2	12	
57	.. Bellankandurewatta ..	0	0	37	
59	.. Do. ..	0	0	19	
60	.. Bellankandurekumbura ..	1	0	22	
61	.. Do. ..	1	0	7	
62	.. Do. ..	0	3	7	
63	.. Bellankandurewatta ..	0	2	20	
64	.. Elemanawatta ..	0	0	22	
66	.. Yahalatenna ..	1	0	33	
B	67	.. Do. ..	0	0	9
68	.. Yahalatenna, Gonkatuwewatta, Kumburegedara-watta ..	1	2	8	
69	.. Tanayamwatta ..	0	3	22	
70	.. Kiriwalgoda <i>alias</i> Ambalampitiya ..	0	0	25	
71	.. Kirigalodawatta ..	0	1	17	
75	.. Karandagaspiyiya ..	0	1	20	
76	.. Karandagaspiyiwatta ..	0	0	5	
82	.. Welikadewatta ..	0	1	26	
83	.. Alakotuwa ..	0	3	27	
84	.. Karandapitiyewatta ..	0	0	18	

Lot.	Name of Land.	Extent.		
		A.	R.	P.
85	Karandagaspitiya ..	0	1	11
87	Karandagaspitiyekumbura, Karandagaspitiye- aswedduma, Asweddumakumbura, Batalawatte- kumbura, Mulatapanguwa, Dunukearawa, Pera- gasarawa, Peragaswatta, Elarawa ..	10	3	35
88	Peragaswatta ..	0	3	27
B 89	Dunukearawa ..	0	0	4
90	Meda-arawa ..	0	3	5
91	Dangapollewatta, Meegaha-arawewatta, Ellarawe- watta, Yahalattenna, Dunaka-arawa ..	2	3	0
92	Welwetiya ..	0	1	14
93	Yahalatenneasweddumakumbura ..	0	3	32
95	Ella-arawewatta ..	0	0	35
96	Meegaha-arawa, Egoda-arawa ..	0	3	5
80	Gurulindewatta ..	3	0	37
98	Parangiawatta, Batalawatta, Konketiyewatta, Medagedarawatta ..	7	1	7
103	Yahalawattekoratuwa ..	0	2	37
104	Yahalawatta ..	0	1	11
107	Galgodawatta, Yahalawatta, Dimbulgashenewatta, Bogahawatta, Ipitagedarawatta, Pallewatta ..	6	1	35
113	Paragastenna ..	3	2	21
118	Aliyawetunatennewatta ..	0	1	2
119	Wannikumanarawa ..	2	1	6
122	Pallahawalawewatta ..	0	2	8
124	Kammalewatta ..	2	1	5
125	Helawatta ..	4	2	0
128	Polgasarawewatta, Helagedarawatta ..	1	3	24
130	Mahakumbura, Polgasarawa ..	4	2	4
131	Godapitagedarawatta, Pansalewatta ..	1	3	23
132	Asweddumekumbura ..	2	0	21
133	Gannilekumbura, Mulatakumbura ..	4	0	37
134	Alakolollekumbura, Kadapaiyekumbura ..	4	1	39
138	Ambalamekella ..	0	0	6
139	Kurunekumbura, Keenagahakumbura ..	3	0	
140	Kurunekumbura-aswanata ..	0	0	37
142	Meegahagawawatta, Amunawelpitiya, Maragaha- watta, Bubulegedera, Hapugahawatta, Kolon- gahattenna, Makullagawawatta, Ketawalagawa- gedarawatta ..	8	2	39
144	Hapugahakumbura, Amunewalapitiya ..	4	2	31
146	Amunawalapitiyawatta ..	0	0	20
147	Maragahayatagedarakoratuwa ..	0	1	27
149	Amunawalapitiyahenna ..	0	2	4
148	Aliyawetunutenna ..	0	1	27
151	Kandapotawa ..	4	2	0
152	Do. ..	0	3	28
154	Do. ..	1	2	31
155	Kolongahakumbura ..	3	2	19
157	Agawattakumbura ..	2	2	31
158	Udunhana ..	0	0	38
159	Karakolagahapitiyakumburagannile ..	7	1	32
160	Migaspiyakumbure Radigepanguwa ..	0	2	0
161	Gannilekumbura ..	2	3	12
162	Kosgaha-arawa ..	0	3	4
164	Parawattekumbura ..	0	1	22
165	Hunuketiyepitiyawatta, Ulugedarawatta, Siyan- balagahahenewatta, Karandagawawatta, Pera- watta, Medawatta, Kolongahagawawatta, Amiba- gaswatta or Hanuketapitiyawatta ..	4	1	36
166	Hunuketiyapitiyakumbura ..	1	2	39
167	Buruthagahawatta ..	0	1	18
168	Hunuketiyapitiyakumbura ..	0	3	38
169	Polgasgawawattekella ..	0	2	37
171	Siyambalagahawatta ..	0	1	25
174	Nayewatta, Kudupahewatta ..	1	2	16
175	Godapita-arawewatta ..	0	0	39
176	Godapita-arawa, Kahagollearawa, Pitaha, Kiri- etirigalewa, Welangaha-arawa ..	2	2	8
177	Helagedarawatta <i>alias</i> Helagodapita-arawewatta ..	1	3	38
178	Medagedarakumbura ..	2	0	17
179	Pallewatta ..	0	0	32
180	Nugewatta ..	0	2	30
D 182	Pallearawa, Damunugaha-arawa, Tahalagearawa, Henagawakumbura, Nugemullepallearawa ..	4	0	32
183	Peramahadamunnarawa, Meegaspitiyakumbura ..	0	0	17

Lot.	Name of Land.	Extent.		
		A.	R.	P.
185	Pallewatta, Palleygederawatta, Purugederawatta, Lunugollegederawatta, Kahawatta, Polwatterawatta, Perapitiyewatta, Attorawatta ..	5	0	6
188	Tennekumburewatta ..	0	0	18
189	Kahawattehena ..	0	1	17
190	Tennekumburegederawatta ..	1	2	7
191	Tennegederawatta, Kalabotuawawatta ..	0	3	2
192	Udagedera-arawa ..	1	1	28
194	Polgahamullewatta ..	0	1	17
195	Polgahamullekumbura ..	0	3	29
198	Hapugahagawawatta, Polgahagawawatta, Keenagahawatta, Keenagollewatta, Makulgodettenewatta ..	6	2	23
199	Paragahagawa-arawa ..	0	1	15
200	Paragahagawawatta ..	1	0	16
		317	1	8

Field sheets M₃₇₋₄₅², M₃₈₋₄₆², M₃₉₋₄₇², M₅₃₋₆₁², M₅₄₋₆₂², M₅₅₋₆₃², M₅₋₁₃⁷ & M₆₋₁₄⁷

Surveyor-General's Office,
Colombo, November 26, 1908.

3,363

J. B. M. RIDOUT,
for Acting Surveyor-General.

Uva S. O. 13—1909