

Ceylon Government Gazette

Published by Authority.

No. 6,299 — FRIDAY, MARCH 12, 1909.

PART I.—General: Minutes, Proclamations, Appointments, and General Government Notifications. PART III.—Provincial Administration.
 PART II.—Legal and Judicial. PART IV.—Land Settlement.
 PART V.—Mercantile, Marine, Municipal, Local, &c.

Separate paging is given to each Part in order that it may be filed separately.

Part IV.—Land Settlement.

	PAGE	PAGE	
Preliminary Notices	309	Final Orders	341

PRELIMINARY NOTICES.

Notice under "The Waste Lands Ordinances of 1897, 1899, 1900, and 1903."

TAKE notice that unless within three months from March 12, 1909, the persons, if any, who claim any interest in the lands hereinafter mentioned or in any one or more of such lands or to some interest therein make claim in person or in writing to the said lands or any of them or to some interest therein to J. G. Fraser, Esq., Special Officer appointed under section 28 of "The Waste Lands Ordinances, 1897, 1899, 1900, and 1903," at his office at Fort, Colombo:

Such Special Officer, in pursuance of the powers vested in him by the said Ordinances, will declare by writing under his hand that the said lands or such of them, as to which no claim has been made, are the property of the Crown.

J. G. FRASER,
Special Officer.

Description of the Lands referred to.

The following lots situated in the village of Danawalagama, in the Himidum pattu of the Galle District, in the Southern Province, as described in the annexed certified tracings:—

Preliminary plan 471.

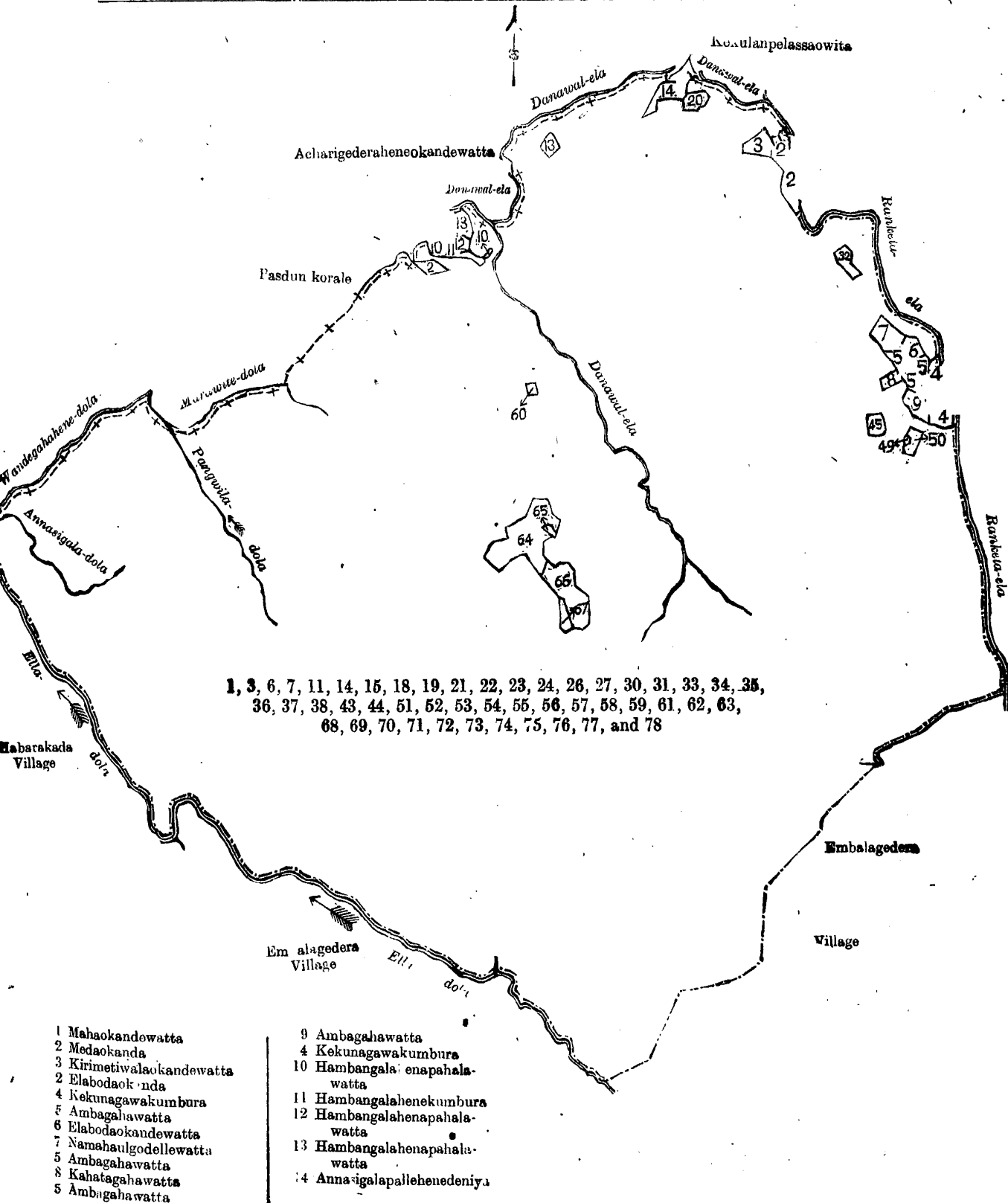
Lot.	Name of Land.	Extent.
		A. R. P.
1	Hambangalahenedeniya	0 0 20
3	Hambanga'ahena, Ihalahena	0 1 13
6	Hambangalahenewatta	0 0 34
7	Hambangalahenedeniya	0 1 14
11	Do.	0 1 20
14	Annasiga'apallehenedeniya	0 0 16
15	Do.	0 0 21
18	Tunelamodarawatta	0 1 11
19	Do.	0 0 32
21	Calketiyaadiganeokanda	3 1 16
22	Gedara-addarakumbura, Kirimetiwalaokandekumbura	3 1 25
23	Kumburamedagodella	0 0 7
24	Kirimetiwalaokandekumbura	0 3 18
26	Millagahahenedeniya <i>alias</i> Agalagawadeniya	0 0 28
27	Mahaokanda	0 0 35
30	Etadeniyegodella	3 0 19
31	Kekunagawakumburegodella, Delgahawalaokandedeniya <i>alias</i> Ranketaelaivura, Ambagahapittaniyekanda, Ranketaelaivura, Ambagahapittaniyekodella, Namahaulgodella	5 0 34
33	Ambagahapittaniyekodella	0 0 12

Lot.	Name of Land.	Extent.		
		A.	R.	P.
34	Etadeniya, Iriyagahagodellekumbura <i>alias</i> Millagahakumbura, Delgahawalaokandedeniya	13	0	0
35	Iriyagadeniyegodella <i>alias</i> Gorakagahagodella	0	0	26
36	Ambagahapittaniyegodella	0	2	9
37	Namahaulkumburegodella	1	0	24
38	Namahaulkumbura	1	0	31
43	Do.	1	1	30
44	Galgodalahena	0	1	25
51	Kekunagawakumbura, Radahaulehenedeniya	4	0	29
52	Ihalaradahalehenewatta	0	1	11
53	Pahalaradahaulahenedeniya	0	1	15
54	Ihalaradahaulahenedeniya	0	0	27
55	Komalimaladeniya	0	0	21
56	Gulanehenedeniya	0	0	11
57	Pambehenedeniya	0	1	13
58	Pahalaradahaulahena, Pahalaradahaleokanda, Gulanehena, Pinkandehena, Ellawalahena, Annasigalahena, Morawitagalahena, Pambehena, Millagahagodella, Ambagahagodellehena, Namahauldeniyagodella, Mediyapanduregodella, Galgodagawagodella, Araliyahenekella, Batketiyakota, Hambangalahenekella, Hambanwalokanda, Acharigedarahena, Annasigal-pallehena, Acharigedarahena <i>alias</i> Annasigalahena, Tunmoderawatta, Millagahagodella, Nembiligodella	756	1	10
59	Pambehenedeniya	1	1	27
61	Morawitagalahenedeniya	0	0	30
62	Annasigalahenedeniya	0	0	13
63	Nayapallehenedeniya	0	0	35
68	Gulanehenedeniya	1	0	19
69	Gulanehenedeniyeowita	0	1	1
70	Gulanehenedeniya	0	0	25
71	Pahalaradahaulahenedeniya	0	0	22
72	Gulanehenedeniya	0	2	18
73	Do.	0	0	11
74	Julgahawattedeniya	3	2	26
75	Pinkandehenedeniya	0	3	10
76	Do.	0	2	25
77	Do.	0	1	32
78	Ellewalahenedeniya	0	0	30
		808	1	21

and bounded as follows: on the north by the Wandagahahene-dola, the Marawita-dola, the limit of the Pasdun korale, Hambangalahenapahalawatta claimed by Abeyesinghe Samel Appu and others, Hambangalahenekumbura claimed by ditto, Hambangalahenepahalawatta claimed by ditto, the Danawala-ela. Acharigedaraheneokandewatta claimed by Mirihenekankanage Janis, the Danawal-ela, Kekulanpellaawowita claimed by Mirihenekankanage Owinis, Annasigalappallehenedeniya claimed by ditto, Kekulanpellaawowita claimed by ditto, the Danawal-ela; on the east by the Danawal-ela, Mahaokandewatta claimed by Danawalagamage Uporis and others, Medaokanda claimed by ditto, Kirimetiwalaokandewatta claimed by Galhenege Johanis, Medaokanda claimed by Danawalagamage Uporis and others, the Ranketa-ela, Kekunagawakumbura claimed by Danawalagamage Uporis and others, Ambagahawatta claimed by Danawalagamage Uporis, Elabodaokandewatta claimed by Danawalagamage Baba Appu, Namahaulgodellawatta claimed by Galhenege Johanis, Ambagahawatta claimed by Danawalagamage Uporis, Kabatagahawatta claimed by Danawalagamage Arnolis, Ambagahawatta claimed by Danawalagamage Uporis, Kekunagawakumbura claimed by Danawalagamage Uporis and others, the Ranketa-ela, the village limit of Embalagedera; on the south by the village limit of Embalagedera, the village limit of Habarakada; on the west by the Ella-dola, the Wandagahahene-dola.

NOTE.—The following lots lying within the above boundaries are excluded from this notice, and their aggregate acreage of 10 acres and 4 perches is not included in the acreage of 808 acres 1 rood and 21 perches given above:—

Lot.	Name of Land.	Extent.		
		A.	R.	P.
2	Hambangalahena, Hambangalahenewatta	0	2	7
10	Hambangalahenedeniya	0	0	10
13	Acharigedarahenewatta	0	1	13
20	Tunelamodarawatta	0	2	0
32	Ambagahapittaniyawatta	0	2	13
45	Gorakegawawatta	0	2	7
49	Radahaulagodellawatta	0	0	8
50	Do.	0	1	36
60	Pahalagedarawatta	0	0	28
64	Ihala-sramba	3	3	33
65	Polgahayatawatta	0	0	24
66	Ambagahawatta, Ihalahawatta, Elahewanewatta	2	1	0
67	Ihalagederawatta	0	1	25
		10	0	4



Scale of 16 Chains to an Inch.

Situation : Danawalagama village in Hmidum pattu of Galle District.

Preliminary plan 471.

Lot.	Name of Land.	Extent.
		A. R. P.
1	Hambangalahenedeniya	0 0 20
3	Hambangalahena, Ihalahena	0 1 13
6	Hambangalahenewatta	0 0 34
7	Hambangalahenedeniya	0 1 14
11	Do.	0 1 20
14	Annasigalapallehenedeniya	0 0 16
15	Do.	0 0 21

Lot.	Name of Land.	Extent.		
		A.	R.	P.
18	Tunelamodarawatta ..	0	1	11
19	Do. ..	0	0	32
21	Galketiyadiganeokanda ..	3	1	16
22	Gedera-addarakumbura, Kirimetiwalaokandekumbura ..	3	1	25
23	Kumburamedagodella ..	0	0	7
24	Kirimetiwalaokandakumbura ..	0	3	18
26	Millagahahenedeniya <i>alias</i> Agalagawadeniya ..	0	0	28
27	Mahaokanda ..	0	0	35
30	Etadeniyegodella ..	3	0	19
31	Kekunagawakumburegodella, Delgahawalaokandedeniya <i>alias</i> Ranketaelaiivura, Ambagahapittaniyokanda, Ranketaelaiivura, Ambagahapittaniyegodella, Namahaulgodella ..	5	0	34
33	Ambagahapittaniyegodella ..	0	0	12
34	Etadeniya, Iriyagahagodellekumbura <i>alias</i> Millagahakumbura, Delgahawalaokandedeniya ..	13	0	0
35	Iriyagadeniyegodella <i>alias</i> Gorakagahagodella ..	0	0	26
36	Ambagahapittaniyegodella ..	0	2	9
37	Namahaulkumburegodella ..	1	0	24
38	Namahaulkumbura ..	1	0	31
43	Do. ..	1	1	30
44	Galgodalahena ..	0	1	25
51	Kekunagawakumbura, Radahaulehenedeniya ..	4	0	29
52	Ihalaradahaulehenewatta ..	0	1	11
53	Pahalaradahaulehenedeniya ..	0	1	15
54	Ihalaradahaulehenedeniya ..	0	0	27
55	Komalimaladeniya ..	0	0	21
56	Gulanehenedeniya ..	0	0	11
57	Pambehenedeniya ..	0	1	13
58	Pahalaradahaulehena, Pahalaradahauleokanda, Gulanehena, Pinkandehena, Ellawalahena, Annasigalahena, Morawitagahena, Pambehena, Millagahagodella, Ambagahagodellehena, Namahauldeniyagodella, Mediyapanduregodella, Galgodagawagodella, Araliyehenekella, Batketiyakota, Hambangalahenekella, Hambanwalokanda, Acharigedarahena, Annasigalpallehena, Acharigedarahena <i>alias</i> Annasigalahena, Tunmoderawatta, Millagahagodella, Nembilgodella ..	756	1	10
59	Pambehenedeniya ..	1	1	27
61	Morawitagalahenedeniya ..	0	0	30
62	Annasigalahenedeniya ..	0	0	13
63	Nayapallehenedeniya ..	0	0	35
68	Gulanehenedeniya ..	1	0	19
69	Gulanehenedeniyeowita ..	0	1	1
70	Gulanehenedeniya ..	0	0	25
71	Pahalaradahaulehenedeniya ..	0	0	22
72	Gulanehenedeniya ..	0	2	18
73	Do. ..	0	0	11
74	Julgahawattedeniya ..	3	2	26
75	Pinkandehenedeniya ..	0	3	10
76	Do. ..	0	2	25
77	Do. ..	0	1	32
78	Ellewalahenedeniya ..	0	0	30
		808	1	21
<i>Lots excluded.</i>				
2	Hambangalahena, Hambangalahenewatta ..	0	2	7
10	Hambangalahenedeniya ..	0	0	10
13	Acharigedarahenewatta ..	0	1	13
20	Tunelamodarawatta ..	0	2	0
32	Ambagahapittaniyewatta ..	0	2	13
45	Gorakegawawatta ..	0	2	7
49	Radahaulegodellawatta ..	0	0	8
50	Do. ..	0	1	36
60	Pahalagedarawatta ..	0	0	28
64	Ihala-aramba ..	3	3	33
65	Polgahayatawatta ..	0	0	24
66	Ambagahawatta, Ihawalawatta, Elahewanewatta ..	2	1	0
67	Ihalagedarawatta ..	0	1	25
		10	0	4

Field sheets O ⁸ 8-16, O ⁹ 1-9, O ⁸ 4-32, & O ⁹ 17-25

Notice under "The Waste Lands Ordinances of 1897, 1899, 1900, and 1903."

TAKE notice that unless within three months from March 12, 1909, the persons, if any, who claim any interest in the lands hereinafter mentioned or in any one or more of such lands make claim in person or in writing to the said lands or any of them or to some interest therein to J. G. Fraser, Esq., Special Officer appointed under section 28 of "The Waste Lands Ordinances, 1897, 1899, 1900, and 1903," at his office at Fort, Colombo :

Such Special Officer, in pursuance of the powers vested in him by the said Ordinances, will declare by writing under his hand that the said lands or such of them, as to which no claim has been made, are the property of the Crown.

J. G. FRASER,
Special Officer.

Description of the Lands referred to.

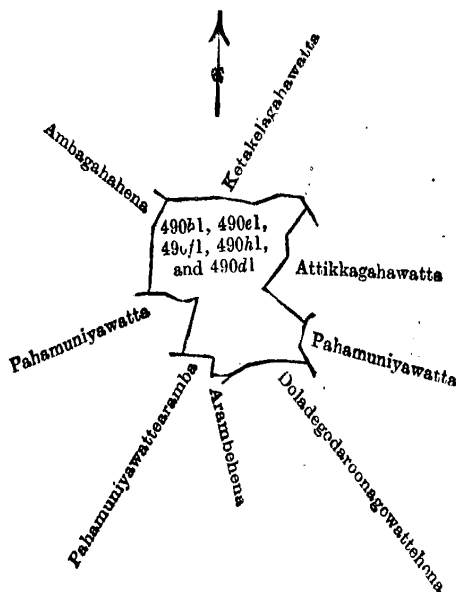
The following lots situated in the village of Denagama, in the Kandaboda pattu of the Matara District, in the Southern Province, as described in the annexed certified tracings :—

I.

Preliminary plan 172.

Lot.	Name of Land.	Extent.		
		A.	R.	P.
490b1 ..	Goluwaduwawatta ..	0	1	23
490e1 ..	Do. ..	0	2	8
490f1 ..	Do. ..	0	2	30
490h1 ..	Ratukosgahawatta ..	1	1	25
490d1 ..	Ketakelegahawatta ..	1	2	0
		<hr/>	<hr/>	<hr/>
		4	2	6

and bounded as follows : on the north by Ketakelegahawatta claimed by Pattinge Wawinihami and others ; on the east by Attikkagahawatta sold by Crown, Pahamuniyawatta claimed by Ahangamage Babunappu ; on the south by Doladagoda Roonagewattehena sold by Crown, Arambehena claimed by G. Kaluappu and others, Pahamuniyawattearamba claimed by Ahangamage Babunappu and others ; on the west by Pahamuniyawatta sold by Crown, Ambagahahena sold by Crown.



Scale of 8 Chains to an Inch.

Situation : Denagama village in Kandaboda pattu of Matara District.

Preliminary plan 172.

Lot.	Name of Land.	Extent.		
		A.	R.	P.
490b1 ..	Goluwaduwawatta ..	0	1	23
490e1 ..	Do. ..	0	2	8
490f1 ..	Do. ..	0	2	30
490h1 ..	Ratukosgahawatta ..	1	1	25
490d1 ..	Ketakelegahawatta ..	1	2	0
		<hr/>	<hr/>	<hr/>
		4	2	6

Field sheet O 20
38-46

Surveyor-General's Office,
Colombo, June 29, 1908.

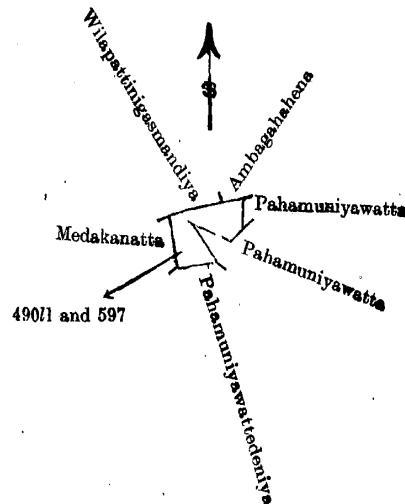
W. C. S. INGLES,
for Acting Surveyor-General.

II.

Preliminary plan 172.

Lot.	Name of Land.			Extent.	
				A.	R. P.
490/1	.. Ketakelagahawatta	0	1 11
597	.. Ketakelagahakoratuwa	0	1 13
				0	2 24

and bounded as follows: on the north by Wilapattinigasmandiya sold by Crown, Ambagahahena sold by Crown; on the east by Pahamuniyawatta sold by Crown, Pahamuniyawatta claimed by Guruhewage Don Juanis and others; on the south by Pahamuniyawattedeniya claimed by Udawelage Jayanhami and others; on the west by Medakanatta sold by Crown.



Scale of 8 Chains to an Inch.

Situation: Denagama village in Kandaboda pattu of Matara District.

Preliminary plan 172.

Lot.	Name of Land.			Extent.	
				A.	R. P.
490/1	.. Ketakelagahawatta	0	1 11
597	.. Ketakelagahakoratuwa	0	1 13
				0	2 24

Field sheet O 20
38—64Surveyor-General's Office,
Colombo, June 29, 1908.

3,167

W. C. S. INGLES,
for Acting Surveyor-General.

Matara S. O. 11—1908

Notice under "The Waste Lands Ordinances of 1897, 1899, 1900, and 1903."

TAKE notice that unless within three months from March 12, 1909, the persons, if any, who claim any interest in the lands hereinafter mentioned or in any one or more of such lands make claim in person or in writing to the said lands or any of them or to some interest therein to W. E. Wait, Esq., Special Officer appointed under section 28 of "The Waste Lands Ordinances, 1897, 1899, 1900, and 1903," at his office at Fort, Colombo:

Such Special Officer, in pursuance of the powers vested in him by the said Ordinances, will declare by writing under his hand that the said lands or such of them, as to which no claim has been made, are the property of the Crown.

W. E. WAIT,
Special Officer.

Description of the Lands referred to.

The following lots situated in the village of Buwelagoda, in the West Giruwa pattu of the Hambantota District, in the Southern Province, as described in the annexed certified tracings:—

I.

Preliminary plan 156.

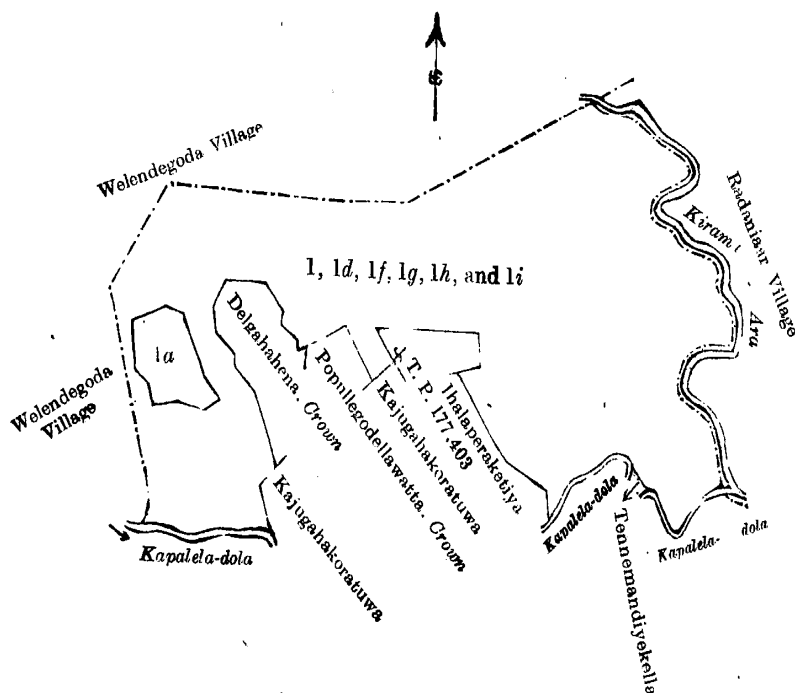
Lot.	Name of Land.	Extent.		
		A.	R.	P.
1	Pupullegodellahena	4	3	10
1d	Peraketiyeheha	2	2	16
1f	Pupullegodelleheha <i>alias</i> Madawalahena	2	0	30
1g	Madawalahenekella	0	2	30
1h	Peraketiya-pupullagodellekella	0	1	2
1i	Pupullegodelleheha <i>alias</i> Madawalahena	19	0	20
		29	2	28

and bounded as follows: on the north by the village limit of Welendegoda; on the east by the village limit of Radeniaar (the Kirama-oya); on the south by the Kapalela-dola, Tennamandiyekella sold by the Crown to H. Suadiris of Buwelagoda, the Kapalela-dola, Ihaperaketiya claimed by Ukkiriyage Salma, T. P. 177,403, Kajugahakoratuwa claimed by Ukkiriyage Hewage Lamasa, Pupullagodellewatta claimed by the Crown, Delgahahena claimed by the Crown, Kajugahakoratuwa claimed by Ukkiriyage Hewage Lamasa, the Kapalela-dola; on the west by the village limit of Welendegoda.

NOTE.—The following lot lying within the above boundaries is excluded from this notice, and its extent of 1 acre and 25 perches is not included in the acreage of 29 acres 2 roods and 28 perches given above:—

Preliminary plan 156.

Lot.	Name of Land.	Extent.		
		A.	R.	P.
1a	Delgahahena	1	0	25



Scale of 8 Chains to an Inch.

Situation: Buwelagoda village in West Giruwa pattu of Hambantota District.

Preliminary plan 156.

Lot.	Name of Land.	Extent.		
		A.	R.	P.
1	Pupullegodellahena	4	3	10
1d	Peraketiyeheha	2	2	16
1f	Pupullegodelleheha <i>alias</i> Madawalahena	2	0	30
1g	Madawalahenekella	0	2	30
1h	Peraketiya-pupullagodellekella	0	1	2
1i	Pupullegodelleheha <i>alias</i> Madawalahena	19	0	20
		29	2	28
<i>Lot excluded.</i>				
1a	Delgahahena	1	0	25

Surveyor-General's Office,
Colombo, August 27, 1908.

Field sheet O 35
55-63

J. B. M. RIDOUT,
for Acting Surveyor-General

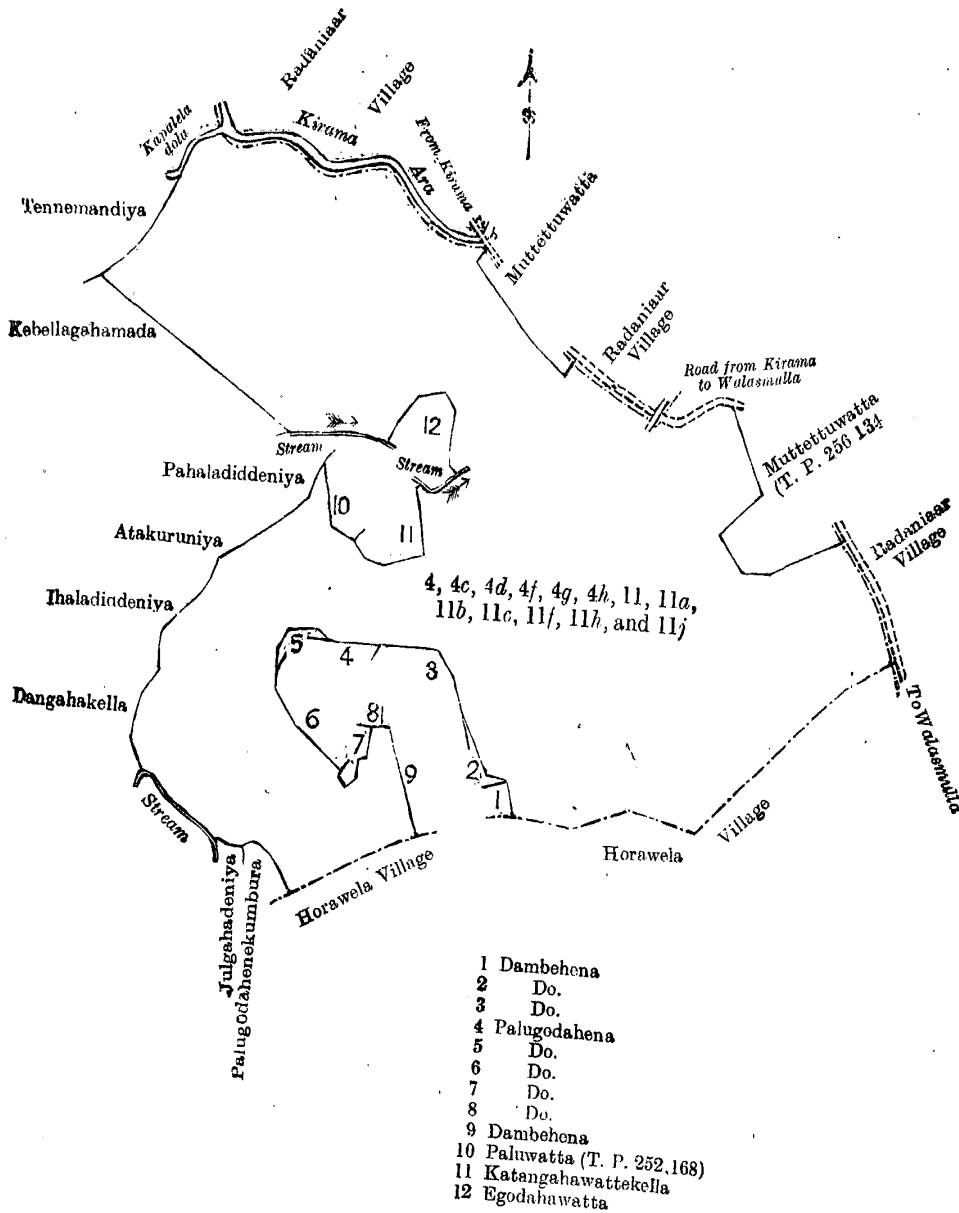
II.

Preliminary plan 156.

Lot.	Name of Land.	Extent.		
		A.	R.	P.
4	Welimeyampolahena..	0	2	11
4c	Tennamandiya ..	2	0	11
4d	Welimeyampolahena..	10	3	32
4f	Muttettuwattehena ..	4	1	22
4g	Egodahawattehena ..	0	0	39
4h	Do. ..	1	2	2
11	Dangahakoratuwa ..	0	3	0
11a	Deulgashena ..	5	1	16
11b	Dambehena ..	20	3	9
11c	Bedideniya ..	0	1	22
11f	Ketangahawattehena ..	2	3	26
11h	Makeralahena ..	5	3	20
11j	Palugodahena ..	4	0	4
		59	3	14

and bounded as follows: on the north by the village limit of Radeniaar (the Kirama-aar), the road from Kirama to Walasmulla, Muttettuwatta claimed by D. D. de Silva Karanayaka and others, the village limit of Radeniaar, the road from Kirama to Walasmulla; on the east by Muttettuwatta, Julgahahena, &c., sold by the Crown to Mendiris de Silva Karunayaka and another (T. P. 256,134), the village limit of Radeniaar (the road from Kirama to Walasmulla), the village limit of Horawela; on the south by the village limit of Horawela, Dambehena claimed by Handun Nettige Suwaris, Palugodahena claimed by Ukkeriya Hewage Heena, Palugodahena claimed by Ukkeriya Hewage Dingisa and others, Palugodahena claimed by Ukkeriya Hewage Heena, Dambehena claimed by Handun Nettige Suwaris, the village limit of Horawela, Palugodahene-kumbura claimed by Ukkeriya Hewage Lamasa and others, Julgahadeniya claimed by ditto, a stream; on the west by Dangahakella claimed by Ukkeriya Hewage Babanisa and others, Ihaladiddeniya claimed by Adika Hewage Pinochchi, Atakuruniya claimed by Atubodige Unnanse, Pahaladiddeniya claimed by Ukkeriya Hewage Salma and others, Paluwatta (T. P. 252,168) sold by the Crown to Hewa Hinipellage Jandiris, Ketangahawattehella claimed by Hinipellage Jandiris, a stream, Egodahawatta claimed by Ukkeriyage Salma and others, a stream, Kebellagahamada claimed by Samaraweera Arachchige Don Andiris and others, Tennemandiya claimed by Adika Hewage Pinochchi, the Kapalela-dola.

[For Tracing see page 327.]



Scale of 8 Chains to an Inch.

Situation : Buwelagoda village in West Giruwa pattu of Hambantota District.

Preliminary plan 156.

Lot.	Name of Land.	Extent.
		A. R. P.
4 ..	Welimeyampolahena ..	0 2 11
4c ..	Tennamandiya ..	2 0 11
4d ..	Welimeyampolahena ..	10 3 32
4f ..	Muttettuwattehena ..	4 1 22
4g ..	Egodahawattehena ..	0 0 39
4h ..	Do. ..	1 2 2
11 ..	Dangahakoratuwa ..	0 3 0
11a ..	Deulgashena ..	5 1 16
11b ..	Dambehena ..	20 3 9
11c ..	Bedideniya ..	0 1 22
11f ..	Katangahawattehena ..	2 3 26
11h ..	Makeralahena ..	5 3 20
11j ..	Palugodahena ..	4 0 4
		<hr/>
		59 3 14

Field sheet O 15
55-63

Surveyor-General's Office,
Colombo, August 27, 1908.

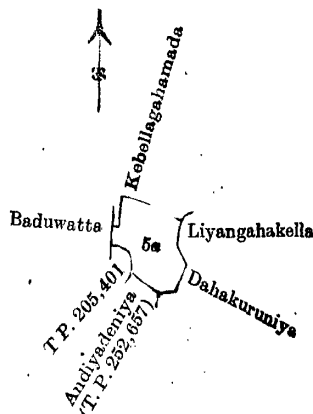
J. B. M. RIDOUT,
for Acting Surveyor-General.

III.

Preliminary plan 156.

Lot.	Name of Land.	Extent.	
		A.	R. P.
5a	Upasakayagekoratuwa	0	3 24

and bounded as follows : on the north by Kebellaghamada claimed by Adika Hewage Pinochchi and others ; on the east by Liyangahakella claimed by Adika Hewage Pinochchi, Dahakuruniya claimed by ditto and others ; on the south by Dahakuruniya claimed by Adika Hewage Pinochchi and others, Andiyadeniya sold by the Crown to Ettakapuge Sabanchina and another (T. P. 252,657) ; on the west by T. P. 205,401, Baduwatta claimed by Ukkiriya Hewage Salma and others, Kebellaghamada claimed by Adika Hewage Pinochchi and others.



Scale of 8 Chains to an Inch.

Situation : Buwelagoda village in West Giruwa pattu of Hambantota District.

Preliminary plan 156.

Lot.	Name of Land.	Extent.	
		A.	R. P.
5a	Upasakayagekoratuwa	0	3 24


Field sheet O 15
55-63Surveyor-General's Office,
Colombo, August 27, 1908.J. B. M. RIDOUT,
for Acting Surveyor-General.

IV.

Preliminary plan 156.

Lot.	Name of Land.	Extent.	
		A.	R. P.
111	Palugodahenekella	0	1 20

and bounded as follows : on the north by Julgahadeniya claimed by Ukkiriya Hewage Lamasa and others, Palugodehenekumbura claimed by ditto ; on the east by Palugodahenekumbura claimed by Ukkiriya Hewage Lamasa and others ; on the south by the village limit of Horawela ; on the west by a stream.



Scale of 8 Chains to an Inch.

Situation : Buwelagoda village in West Giruwa pattu of Hambantota District.

Preliminary plan 156.

Lot.	Name of Land.	Extent.	
		A.	R. P.
111	Palugodahenekella	0	1 20


Field sheet O 15
55-63Surveyor-General's Office,
Colombo, August 27, 1908.J. B. M. RIDOUT,
for Acting Surveyor-General.

V.

Preliminary plan 156.

Lot.	Name of Land.	Extent.		
		A.	R.	P.
12	Marambekandiya	0	0	32

and bounded as follows: on the north by Nugagahawatta *alias* Divigalawatta claimed by Samaraweera Arachchige Don Andiris and others, Marambe claimed by ditto; on the east by Marambe claimed by Samaraweera Arachchige Don Andiris and others, the village limit of Horawela; on the south and west by the village limit of Horawela.



Scale of 8 Chains to an Inch.

Situation: Buwelagoda village in West Giruwa pattu of Hambantota District.

Preliminary plan 156.

Lot.	Name of Land.	Extent		
		A.	R.	P.
12	Marambekandiya	0	0	32

Field sheet O 15
55—63

Surveyor-General's Office,
Colombo, August 27, 1908.
3,364

J. B. M. RIDOUT,
for Acting Surveyor-General.
Hambantota S. O. 23—1909

Notice under "The Waste Lands Ordinances of 1897, 1899, 1900, and 1903."

TAKE notice that unless within three months from March 12, 1909, the persons, if any, who claim any interest in the lands herein after mentioned or in any one or more of such lands make claim in person or in writing to the said lands or any of them or to some interest therein to W. E. Wait, Esq., Special Officer appointed under section 28 of "The Waste Lands Ordinances, 1897, 1899, 1900, and 1903," at his office at Fort, Colombo: 1899

Such Special Officer, in pursuance of the powers vested in him by the said Ordinances, will declare by writing under his hand that the said lands or such of them, as to which no claim has been made, are the property of the Crown.

W. E. WAIT,
Special Officer.

Description of the Lands referred to.

The following lots situated in the village of Hedaketiya, in the East Giruwa pattu of the Hambantota District, in the Southern Province, as described in the annexed certified tracing:—

Preliminary plan 439.

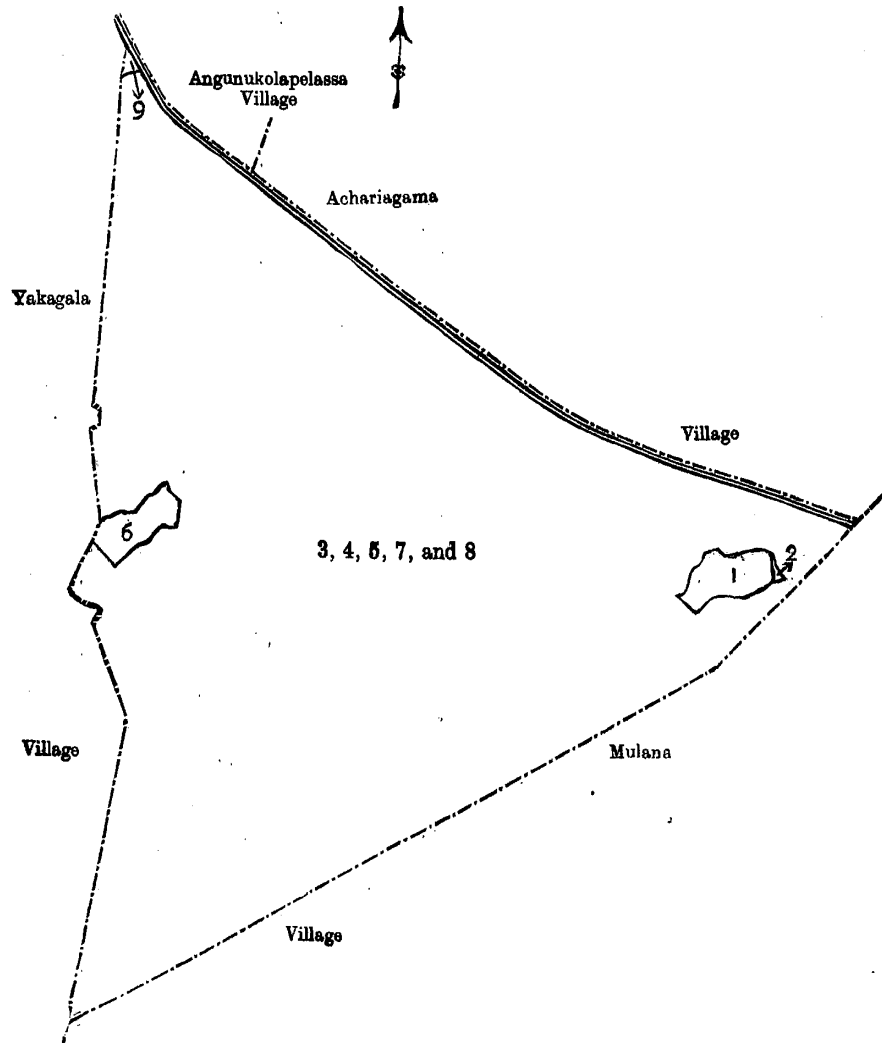
Lot.	Name of Land.	Extent.		
		A.	R.	P.
3	Hedaketiyeewa (tank)	3	2	11
4	Acharigamabeddekella, Acharigamabedda, Hedaketiye-pelessa, Godawanekoratuwa, Palugahawalehena, Mahadebaragahawaleyaya, Iskolewatta, Hedaketiyebedda, Ranoragahawatta, Government Agent's circuit bungalow	294	0	10
5	Mahadebaragahawala <i>alias</i> Siyambalagahawala (water-hole)	0	0	19
7	Palugahawelawala (water-hole)	0	0	11
8	Palugahawalawala	1	2	33
		299	2	4

and bounded as follows: on the north by the village limit of Angunukolapelessa, the village limit of Achariyagama; on the east and south by the village limit of Mulana; on the west by the village limit of Yakagala.

NOTE.—The following lots lying within the above boundaries are excluded from this notice, and their aggregate acreage of 6 acres 1 rood and 4 perches is not included in the acreage of 299 acres 2 roods and 4 perches given above:—

Preliminary plan 439

Lot.	Name of Land.	Extent.		
		A.	R.	P.
1 ..	Hedaketiyevela <i>alias</i> Dissawagewela (T. P. 199,760) ..	3	0	14
2 ..	Hedaketiye-kumbura <i>alias</i> Dissawagekumbura ..	0	0	12
6 ..	Palugahawalewela (T. P. 199,165) ..	3	0	0
9 ..	Suriyagahapokunewatta ..	0	0	18
		<hr/>	<hr/>	<hr/>
		6	1	4



Scale of 16 Chains to an Inch.

Situation : Hedaketiya village in East Giruwa pattu of Hambantota District.

Preliminary plan 439.

Lot.	Name of Land.	Extent.		
		A.	R.	P.
3 ..	Hedaketiye-wewa (tank) ..	3	2	11
4 ..	Acharigamabeddekella, Acharigamabedda, Hedaketiye-pelessa, Godawanekoratuwa, Palugahawalehena, Mahadebaragahawaleyaya, Iskolewatta, Hedaketiyebedda, Ranoragahawatta, Government Agent's circuit bungalow ..	294	0	10
5 ..	Mahadebaragahawala <i>alias</i> Siyambalagahawala (water-hole) ..	0	0	19
7 ..	Palugahawelawala (water-hole) ..	0	0	11
8 ..	Palugahawalawela ..	1	2	33
		<hr/>	<hr/>	<hr/>
		299	2	4

Lots excluded.

Lot.	Name of Land.	Extent.		
		A.	R.	P.
1 ..	Hedaketiyewela, <i>alias</i> Dissawagewela (T. P. 199,760) ..	3	0	14
2 ..	Hedaketiyekumbura <i>alias</i> Dissawagekumbura ..	0	0	12
6 ..	Palugahawalewela (T. P. 199,165) ..	3	0	0
9 ..	Suriyagahapokunewatta ..	0	0	18
		6	1	4

Field sheet P ¹⁶
8—16Surveyor-General's Office,
Colombo, February 6, 1909.

3,365

J. B. M. RIDOUT,
for Acting Surveyor-General.

Hambantota S. O. 24—1909

Notice under "The Waste Lands Ordinances of 1897, 1899, 1900, and 1903."

TAKE notice that unless within three months from March 12, 1909, the persons, if any, who claim any interest in the lands hereinafter mentioned or in any one or more of such lands make claim in person or in writing to the said lands or any of them or to some interest therein to J. G. Fraser, Esq., Special Officer appointed under section 28 of "The Waste Lands Ordinances, 1897, 1899, 1900, and 1903," at his office at Fort, Colombo :

Such Special Officer, in pursuance of the powers vested in him by the said Ordinances, will declare by writing under his hand that the said lands or such of them, as to which no claim has been made, are the property of the Crown.

J. G. FRASER,
Special Officer.*Description of the Lands referred to.*

The following lots situated in the village of Daluwakgoda, in the West Giruwa pattu of the Hambantota District, in the Southern Province, as described in the annexed certified tracings :—

I.

Preliminary plan 233.

Lot.	Name of Land.	Extent.		
		A.	R.	P.
9 ..	Arachchiamunebangalawewatta ..	0	0	16

and bounded as follows : on the north by a road ; on the east by the Kirama-ara ; on the south and west by Alutmulana claimed by D. N. Dahanayaka.



Scale of 8 Chains to an Inch.

Situation : Daluwakgoda village in West Giruwa pattu of Hambantota District.

Preliminary plan 238.

Lot.	Name of Land.	Extent.		
		A.	R.	P.
9 ..	Arachchiamunebangalawewatta ..	0	0	16

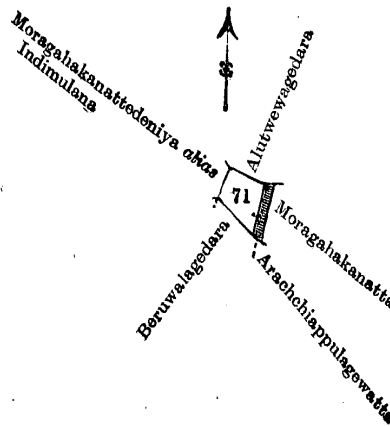
Field sheet, O ²⁰
8—16Surveyor-General's Office,
Colombo, January 23, 1909.J. B. M. RIDOUT,
for Acting Surveyor-General.

II.

Preliminary plan 238.

Lot.	Name of Land.	Extent.		
		A.	R.	P.
71	Moragahakanattewewa (tank)	0	2	4

and bounded as follows : on the north by Alutwewagedara claimed by Kanumuldeniya Pansala ; on the east by Maragahakanatta claimed by Kanumuldeniya pansala ; on the south by Arachchiappulagewatta claimed by Don Samel Dahanayaka, Beruwalagedara claimed by Kanumuldeniya Pansala ; on the west by Moragahakanattedeniya *alias* Indimulana claimed by Sumangala priest.



Scale of 8 Chains to an Inch.

Situation : Daluwakgoda village in West Giruwa pattu of Hambantota District.

Preliminary plan 238.

Lot.	Name of Land.	Extent.		
		A.	R.	P.
71	Moragahakanattewewa (tank)	0	2	4

Field sheet O 20
23—31

Surveyor-General's Office,
Colombo, January 23, 1909.

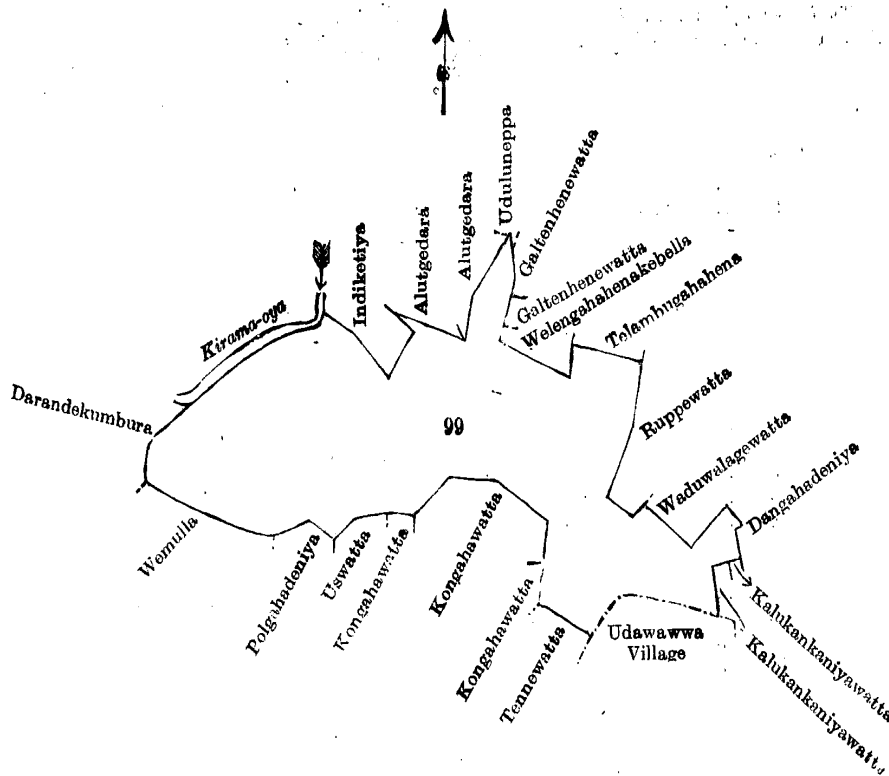
J. B. M. RIDOUT,
for Acting Surveyor-General.

III.

Preliminary plan 238.

Lot.	Name of Land.	Extent.		
		A.	R.	P.
99	Kongahahena <i>alias</i> Tennawitahena, Kongahahena, Welangahahena, Wewahena, Wemullegoda, Gattenhena	19	2	3

and bounded as follows : on the north by Indiketiya claimed by Wirasekera Arachchige Don Juwanis, Alutgedera claimed by Yapage Pinhamy and others, Alutgedera claimed by Yapage Pinhamy, Uduluneppa claimed by Yapage Babunhamy, Galthenewatta claimed by Wastu Pedige Don Siman, Welengahahenekebella claimed by ditto, Telambugahahena claimed by Warakagoda Gamage Don Siman ; on the east by Ruppewatta claimed by Wirasekera Arachchige Don Juwanis, Waduwalagewatta claimed by (Hinnewaduwa) Mallipura Hewage Simandirisa, Dangahadeniya claimed by Sinha Purage Bachcha, Kalukankaniyawatta claimed by ditto ; on the south by the village limit of Udawawwa, Tennenwatta claimed by Wirasekera Arachchige Don Juanis, Kongahawatta claimed by ditto, Uswatta claimed by Warakagoda Gamage Suwaris, Polgahadeniya claimed by Wirasekera Arachchige Don Juanis, Wemulla claimed by Wirasekera Arachchige Don Juanis and others ; on the west by Darandekumbura claimed by Wirasekera Arachchige Don Juanis, the Kirama-oya.



Scale of 8 Chains to an Inch.

Situation : Daluwakgoda village in West Giruwa pattu of Hambantota District.

Preliminary plan 238.

Lot.	Name of Land.	Extent. A. R. P.
99	Kongahahena <i>alias</i> Tennawitahena, Kongahahena, Welangahahena, Wewahena, Wemullelogoda, Gattenhena	19 2 3

Field sheet O 20
24—32

Surveyor-General's Office,
Colombo, January 23, 1909.
3,366

J. B. M. RMDOUR,
for Acting Surveyor-General.
Hambantota S. O. 25—1909

Notice under "The Waste Lands Ordinances of 1897, 1899, 1900, and 1903."

TAKE notice that unless within three months from March 12, 1909, the persons, if any, who claim any interest in the lands hereinafter mentioned or in any one or more of such lands make claim in person or in writing to the said lands or any of them or to some interest therein to W. E. Wait, Esq., Special Officer appointed under section 28 of "The Waste Lands Ordinances, 1897, 1899, 1900, and 1903," at his office at Fort, Colombo :

Such Special Officer, in pursuance of the powers vested in him by the said Ordinances, will declare by writing under his hand that the said lands or such of them, as to which no claim has been made, are the property of the Crown.

W. E. WAIT,
Special Officer.

Description of the Lands referred to.

The following lots situated in the village of Udagomadiya, in the West Giruwa pattu of the Hambantota District, in the Southern Province, as described in the annexed certified tracing:—

Preliminary plan 195.

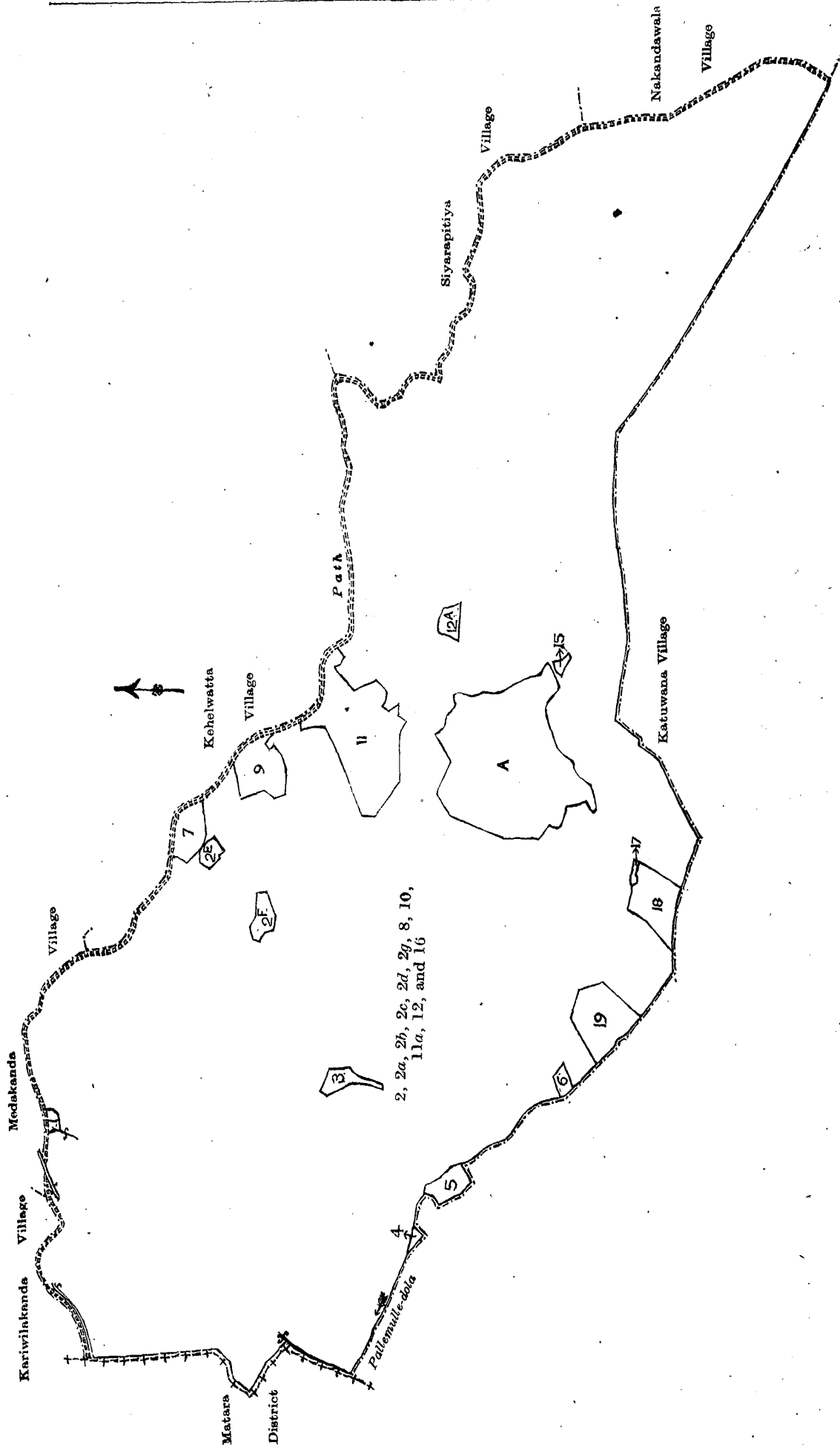
Lot.	Name of Land.	Extent.	
		A.	R. P.
—	Streams and paths	4	1 30
2	Walarehena, Ittegalahena, Medawattehena, Alawattelanda, Godamadittehena, Paragahagawahena, Hattigalamukalana, Tennehena, Dombagahakoratuwehena, Telambugahahena, Kapugahahena, Mahagalahena, Lindagawahena, Gorokgasmulahena, Radagodahena, Kirimetiyaehena, Alamantriyamulahena, Kolongasmandiyehena, Gedigegawahena, Wekiriya-godahena, Kaluwagahahena, Mailagahahena <i>alias</i> Wewehena	654	3 37
2a	Bangalawagawahena	0	3 22
2b	Do.	0	0 7
2c	Do.	1	1 26
2d	Do.	0	0 9
2g	Owitawatta	0	1 22
8	Walaruwatta <i>alias</i> Konegawakoratuwa (plantain and chena)	1	3 23
10	Galkanugawakoratuwadeniya	0	0 18
11a	Medawattehena	4	0 29
12	Alumantiriyamullehena, Rukgasmullewatta	7	2 27
16	Medadeniya <i>alias</i> Pinnawalagawadeniya	0	0 20
		676	0 30

and bounded as follows: on the north by the village limit of Kariwilakanda, the village limit of Medakanda, the village limit of Kehelwatta (path); on the east by the village limit of Siyarapitiya, the village limit of Nakandawala; on the south by the village limit of Katuwana, the Pallemulle-dola; on the west by the boundary of Matara District.

NOTE.—The following lots lying within the above boundaries are excluded from this notice, and their aggregate acreage of 65 acres 3 roods and 14 perches is not included in the acreage of 676 acres and 30 perches given above:—

Preliminary plan 195.

Lot.	Name of Land.	Extent.	
		A.	R. P.
1	Etambagahagawawatta	0	1 26
2e	Hikgahagawakoratuwa	0	3 3
2f	Embrellagahawatta <i>alias</i> Rambukgodawatta	1	1 13
3	Halpandeniya	1	1 30
4	Pelamulakumbura	0	1 8
5	Medakumbura <i>alias</i> Kandekumbura	1	3 20
6	Netulgahagawakoratuwa	0	2 30
7	Komegawawatta	2	0 28
9	Walaruwatta	3	3 27
11	Amarakongewatta, Medawatta, Owitekoratuwa, &c.	13	2 3
12a	Rukgasmullawatta	1	0 8
13	Malgalagewatta <i>alias</i> Dehigahawatta, Galwetawatta, Arachchigewatta, Mahagalawatta, Pitakoratuwa, Migahawatta	18	1 38
14	Yakinaranmulledeniya	0	0 20
14a	Alumantiriyamulla	1	1 18
A 14b	Ambagahakumbura	0	3 24
14c	Kunagahakumbura	1	0 16
14d	Lindamulla	1	1 8
14e	Wepalla	1	1 30
14f	Hathlaha	0	0 35
14g	Godaliyadda, Kongahakumbura	2	3 27
15	Pahaladeniya	0	1 21
17	Udagangodadeniya	0	1 6
18	Udagangodawatta	4	1 27
19	Godawatta	5	1 28
		65	3 14



Situation: Udagamadiya village in West Giruwa pattu of Hambantota District.

Preliminary plan 195.

Lot.	Name of Land.	Extent.	
		A.	R. P.
—	Streams and paths	4	1 30
2	Walarehena, Ittegalahena, Medawattehena, Alawattelanda, Godamadittehena, Paragahagawahena, Hattigalamukalana, Tennehena, Dombagahakoratuwehena, Telambugahahena, Kapugahahena, Mahagalahena, Lindagawahena, Gorokgasmulahena, Radagodahena, Kirimetiyaehena, Alamanriyamulahena, Kolongasmandiyehena, Gedigegawahena, Wekiriya-godahena, Kaluwagahahena, Mailagahahena <i>alias</i> Wewehena	654	3 37
2a	Bangalawagawahena	0	3 22
2b	Do.	0	0 7
2c	Do.	1	1 26
2d	Do.	0	0 2
2g	Owitawatta	0	1 22
8	Walaruwatta <i>alias</i> Konegawakoratuwa (plantain and chena)	1	3 23
10	Galkanugawakoratuwadeniya	0	0 18
11a	Medawattehena	4	0 29
12	Alumantiriyamullehena, Rukgasmullewatta	7	2 27
16	Medadeniya <i>alias</i> Pinnewalagawadeniya	0	0 20
		676	0 30

Lots excluded.

1	Etambagahagawatta	0	1 26
2e	Hikgahagawakoratuwa	0	3 3
2f	Embrellagahawatta <i>alias</i> Rambukgodawatta	1	1 13
3	Halpandeniya	1	1 30
4	Pelamulakumbura	0	1 8
5	Medakumbura <i>alias</i> Kandekumbura	1	3 20
6	Netulgahagawakoratuwa	0	2 30
7	Komegawawatta	2	0 28
9	Walaruwatta	3	3 27
11	Amarakongewatta, Medawatta, Owitekoratuwa, &c.	13	2 3
12a	Rukgasmullawatta	1	0 8
13	Malgalagewatta <i>alias</i> Dehigahawatta, Galwetawatta, Arachchigewatta, Mahagalawatta, Pitakoratuwa, Migahawatta	18	1 38
14	Yakinaranmulladeniya	0	0 20
14a	Alumantiriyamulla	1	1 18
14b	Ambagahakumbura	0	3 24
14c	Kunagahakumbura	1	0 16
14d	Lindamulla	1	1 8
14e	Wepalla	1	1 30
14f	Hathlaha	0	0 35
14g	Godaliyadda, Kongahakumbura	2	3 27
15	Pahaladeniya	0	1 21
17	Udagangodadeniya	0	1 6
18	Udagangodawatta	4	1 27
19	Godawatta	5	1 28
		65	3 14

Field sheets O_{5-6, 13-14} and O_{7-8, 15-16}.

Surveyor-General's Office,
Colombo, December 22, 1908.
8,367

J. B. M. RIDOUT,
for Acting Surveyor-General.
Hambantota S. O. 26—1909

Notice under "The Waste Lands Ordinances of 1897, 1899, 1900, and 1903."

TAKE notice that unless within three months from March 12, 1909, the persons, if any, who claim any interest in the lands hereinafter mentioned or in any one or more of such lands make claim in person or in writing to the said lands or any of them or to some interest therein to J. G. Fraser, Esq., Special Officer appointed under section 23 of "The Waste Lands Ordinances, 1897, 1899, 1900, and 1903," at his office at Fort, Colombo:

Such Special Officer, in pursuance of the powers vested in him by the said Ordinances, will declare by writing under his hand that the said lands or such of them, as to which no claim has been made, are the property of the Crown.

J. G. FRASER,
Special Officer.

Description of the Lands referred to.

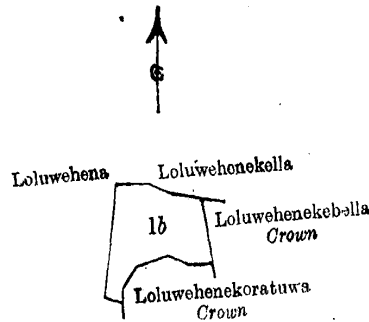
The following lots situated in the village of Palle Julampitiya, in the West Giruwa pattu of the Hambantota District, in the Southern Province, as described in the annexed certified tracings :—

I.

Preliminary plan 383.

Lot.	Name of Land.	Extent. A. R. P.
1b ..	Loluwehenekebella ..	1 2 28

and bounded as follows : on the north by Loluwehena claimed by Kulasin Arachchige Dingi Appuhamy, Loluwehenekella claimed by Vidanagamage Carolis ; on the east by Loluwehenekebella claimed by the Crown ; on the south by Loluwehenekoratuwa claimed by the Crown ; on the west by Loluwehena claimed by Kulasin Arachchige Dingi Appuhamy.



Scale of 8 Chains to an Inch.

Situation : Palle Julampitiya village in Giruwa Pattu West of Hambantota District.

Preliminary plan 383.

Lot.	Name of Land.	Extent. A. R. P.
1b ..	Loluwehenekebella ..	1 2 28

Field sheet P ¹¹₃₃₋₄₁

Surveyor-General's Office,
Colombo, January 28, 1909.

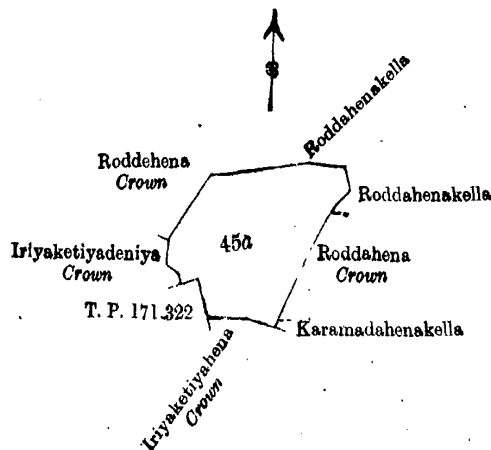
J. B. M. RIDOUT,
for Acting Surveyor-General.

II.

Preliminary plan 383.

Lot.	Name of Land.	Extent. A. R. P.
45a ..	Roddehena ..	4 0 26

and bounded as follows : on the north by Roddehena claimed by the Crown, Roddahenakella applied for by Dandeniya Arachchige Appu ; on the east by Roddahenakella applied for by S. A. Seadoris, Roddahena claimed by the Crown, Karamadahonakella claimed by Jasin Arachchige Hingo Hamy ; on the south by Iriyakettiyahena claimed by the Crown ; on the west by T. P. 171,322, Iriyakettiyadeniya claimed by the Crown, Roddehena claimed by the Crown.



Scale of 8 Chains to an Inch.

Situation : Palle Julampitiya village in Giruwa Pattu West of Hambantota District.

Preliminary plan 383.

Lot.	Name of Land.	Extent. A. R. P.
45a ..	Roddehena ..	4 0 26

Field sheet P ¹¹
33-41

Surveyor-General's Office,
Colombo, January 28, 1909.

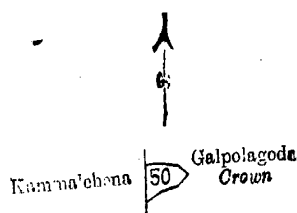
J. B. M. RIDOUT,
for Acting Surveyor-General.

III.

Preliminary plan 383.

Lot.	Name of Land.	Extent. A. R. P.
50 ..	Bogahahenekella ..	0 0 32

and bounded as follows : on the north, east, and south by Galpolagoda claimed by the Crown ; on the west by Kammalehena claimed by Kulasin Arachchige Dingi Appuhamy.



Scale of 8 Chains to an Inch.

[Situation : Palle Julampitiya village in Giruwa Pattu West of Hambantota District.

Preliminary plan 383.

Lot.	Name of Land.	Extent. A. R. P.
50 ..	Bogahahenekella ..	0 0 32

Field sheet P ¹¹
33-41

Surveyor-General's Office,
Colombo, January 28, 1909.
3,368

J. B. M. RIDOUT,
for Acting Surveyor-General.
Hambantota S. O. 27-1909

Notice under "The Waste Lands Ordinances of 1897, 1899, 1900, and 1903."

TAKE notice that unless within three months from March 12, 1909, the persons, if any, who claim any interest in the lands hereinafter mentioned or in any one or more of such lands make claim in person or in writing to the said lands or any of them or to some interest therein to J. M. Davies, Esq., Special Officer appointed under section 28 of "The Waste Lands Ordinances, 1897, 1899, 1900, and 1903." at his office at Fort, Colombo :

Such Special Officer, in pursuance of the powers vested in him by the said Ordinances, will declare by writing under his hand that the said lands or such of them, as to which no claim has been made, are the property of the Crown.

J. M. DAVIES,
Special Officer.

Description of the Lands referred to.

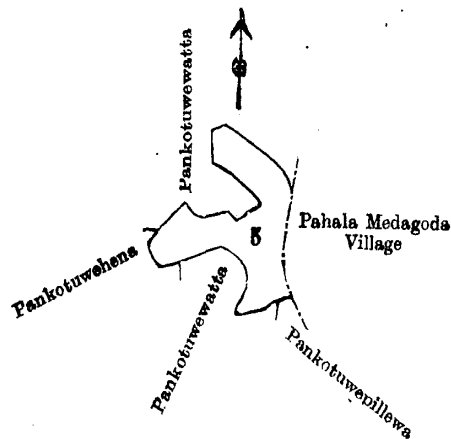
The following lots situated in the village of Ihalamedagoda, in the Dambadeni Udukaha Korale West of the Dambadeni hatpattu of the Kurunegala District, in the North-Western Province, as described in the annexed certified tracings :—

I.

[Preliminary plan 220.

Lot.	Name of Land.	Extent. A. R. P.
75 ..	Pankotuwwewa ..	2 1 32

and bounded as follows : on the north by Pankotuwwewatta sold by the Crown to Setunga Mudiyansele Kiri Banda Arachchi of Medagoda ; on the east by the village limit of Pahala Medagoda ; on the south by Pankotuwwewatta sold by the Crown to Setunga Mudiyansele Kiri Banda Arachchi of Medagoda, Pankotuwwewatta sold by the Crown to ditto ; on the west by Pankotuwwewatta sold by the Crown to Setunga Mudiyansele Kiri Banda Arachchi of Medagoda, Pankotuwwewatta sold by the Crown to ditto ; Pankotuwwewatta sold by the Crown to ditto.



Scale of 8 Chains to an Inch.

Situation : Ihala Medagoda village in Kurunegala District.

Preliminary plan 220.

Lot.	Name of Land.	Extent.	
		A.	R. P.
5	Pankotuwewewa	2	1 32

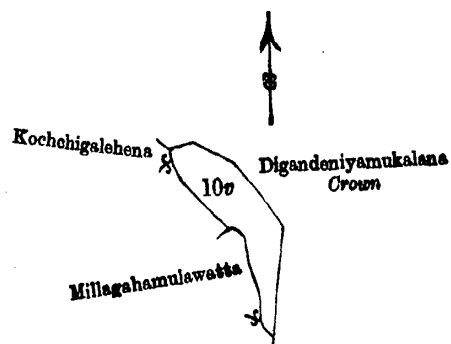
Field sheet I ¹⁸/₃₋₁₁Surveyor-General's Office,
Colombo, January 12, 1909.J. B. M. RIDOUT,
for Acting Surveyor-General.

II.

Preliminary plan 220.

Lot.	Name of Land.	Extent.	
		A.	R. P.
10v	Oliyadeniyemukalana	1	2 0

and bounded as follows : on the north and east by Digandenyemukalana declared to be Crown property under the Waste Lands Ordinances ; on the south by Millaghamulawatta claimed by W. M. Kapuruhamy and the Crown ; on the west by Kochchigalehena claimed by Setunga Mudivanselage Ukku Banda and others and the Crown.



Scale of 8 Chains to an Inch.

Situation : Ihala Medagoda village in Kurunegala District.

Preliminary plan 220.

Lot.	Name of Land.	Extent.	
		A.	R. P.
10v	Oliyadeniyemukalana	1	2 0

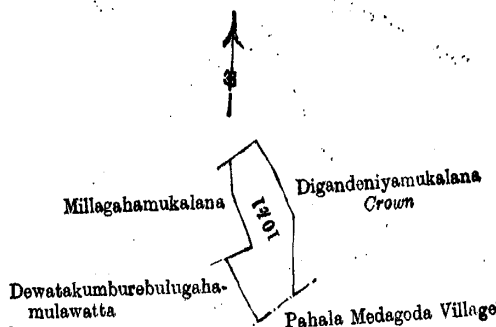
Field sheet I ¹⁸/₄₋₁₂Surveyor-General's Office,
Colombo, January 12, 1909.J. B. M. RIDOUT,
for Acting Surveyor-General.

III.

Preliminary plan 220.

Lot.	Name of Land.	Extent.	
		A.	R. P.
10k1 ..	Oliyadeniyemukulana ..	1	2 13

and bounded as follows : on the north and east by Digandeniyemukulana declared to be Crown property under the Waste Lands Ordinances ; on the south by the village limit of Pahalamedagoda ; on the west by Dewatakumburebulugahamulawatta claimed by Setunga Mudiyansele Mudalihamy, Millagahamukulana claimed by Setunga Mudiyansele Punchirala and the Crown.



Scale of 8 Chains to an Inch.

Situation : Ihala Medagoda village in Kurunegala District.

Preliminary plan 220.

Lot.	Name of Land.	Extent.	
		A.	R. P.
10k1 ..	Oliyadeniyemukulana ..	1	2 13

Field sheet I 18
4-12

Surveyor-General's Office,
Colombo, January 12, 1909.

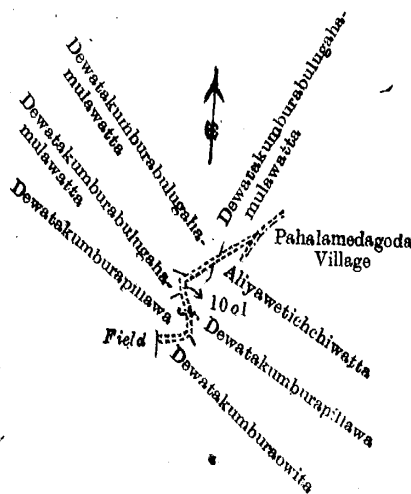
J. B. M. RIDOUT,
for Acting Surveyor-General.

IV.

Preliminary plan 220.

Lot.	Name of Land.	Extent.	
		A.	R. P.
10o1 ..	Path ..	0	0 25

and bounded as follows : on the north by Dewatakumburebulugahamulawatta claimed by Setunga Mudiyansele Mudalihamy ; on the east by the village limit of Pahala Medagoda, Aliyawetichchiwatta claimed by Herat Mudiyansele Appuhamy *ex-Arachchi*, Dewatakumburepillewa claimed by Setunga Mudalihamy ; on the south by Dewatakumbureowita claimed by Setunga Mudiyansele Mudalihamy ; on the west by a field (private), Dewatakumburepillewa claimed by Setunga Mudalihamy, Dewatakumburebulugahamulawatta claimed by Setunga Mudiyansele Mudalihamy.



Scale of 8 Chains to an Inch.

Situation: Ihala Medagoda village in Dambadeni Udukaha korale West of Kurunegala District.

Preliminary plan 220.

Lot.	Name of Land.	Extent.		
		A.	R.	P.
1001	Path	0	0	25

Field sheet I ¹⁸
4—12

Surveyor-General's Office,
Colombo, February 1, 1909.
3,369

J. B. M. RIDOUT,
for Acting Surveyor-General.
Kurunegala S. O. 16—1909

Notice under "The Waste Lands Ordinances of 1897, 1899, 1900, and 1903."

TAKE notice that unless within three months from March 12, 1909, the persons, if any, who claim any interest in the lands hereinafter mentioned or in any one or more of such lands make claim in person or in writing to the said lands or any of them or to some interest therein to W. E. Wait, Esq., Special Officer appointed under section 28 of "The Waste Lands Ordinances, 1897, 1899, 1900, and 1903," at his office at Fort, Colombo:

Such Special Officer, in pursuance of the powers vested in him by the said Ordinances, will declare by writing under his hand that the said lands or such of them, as to which no claim has been made, are the property of the Crown.

W. E. WAIT,
Special Officer.

Description of the Lands referred to.

The following lots situated in the village of Turuwila, in the Ihala Medagandahe tulana of the Nuwaragam korale of the Nuwaragam palata, in the North-Central Province, as described in the annexed certified tracing:—

Preliminary plan 521.

Lot.	Name of Land.	Extent.		
		A.	R.	P.
1	Turuwilaelakela	443	3	10
1b	Turuwilaelakela (path reservation)	14	3	20
1c	Turuwilaelakela	12	0	20
2	Turuwilamukalana	616	2	7
2a	Turuwilakele (path reservation)	0	1	30
2b	Turuwilamukalana	0	2	12
2d	Turuwilamukalana (road reservation)	9	0	19
2e	Alutyodaela	6	1	12
2f	Turuwilaminipittaniya (cemetery reservation)	0	3	0
2g	Alutyodaela	0	2	36
2a1	Do.	0	0	8
4	Turuwilakele	2	3	31
5	Kirigahamukalana <i>alias</i> Turuwilakele	8	3	22
5a	Kirigahamukalana (road reservation)	0	3	8
5b	Alutyodaela	0	1	20
5c	Do.	0	3	20
6	Turuwilakele <i>alias</i> Palugahamukalana	8	2	29
6a	Do.	0	0	21
6c	Palugahamukalana (road reservation)	0	1	12
6d	Alutyodaela	0	3	24
6a1	Palugahamukalana (road reservation)	0	0	4
7	Galayayahena	26	2	24
7a	Galayayahena (road reservation)	2	0	36
8	Palugahakelekatuwa	2	3	7
9b	Turuwilawelyayewetiya	1	3	36
9c1	Alutyodaela	0	0	6
9e	Turuwilawelyaya	0	0	16
10	Palugaha-akkarehena	3	0	2
10e	Palugaha-akkarehena (road reservation)	0	0	2
11	Godakiralagahahenyaya <i>alias</i> Turuwilalanda	282	0	7
11a	Turuwilaminipittaniya (cemetery reservation)	0	0	35
11b	Godakiralagahayayehena	13	2	10
11c	Do.	150	0	10
12	Turuwilaminipittaniya (burial ground)	0	2	38
14	Paluwelamukalana	5	0	7
15	Do.	2	2	8
16	Palugaha-akkarebima	0	3	5
16a	Do.	0	0	11
18	Ihalagammeddehenyaya	32	0	22
18a	Do.	27	2	35
18b	Ihalagammeddehenyaya (tank bund reservation)	1	2	5
18c	Ihalagammeddehenyaya (road reservation)	0	0	9
19	Wewalangedammanahena	1	0	30
19d1	Wewalangedammana (bund reservation)	0	0	32
19g	Do.	0	2	30

Lot.	Name of Land.	Extent.		
		A.	R.	P.
20	Wewalangawela (swamp)	13	0	7
20a	Wewabima (tank bund reservation)	1	1	10
21	Kongahahenyaya (bund reservation)	1	2	26
21a	Kongahahenyaya (bund reservation)	0	0	31
21b	Kongahahenyaya (tank bund reservation)	1	2	5
23	Turuwilatisbamba	0	1	1
25	Do.	0	3	2
26	Palugahamukalana <i>alias</i> Turuwilalanda	12	2	38
26a	Palugahamukalana <i>alias</i> Turuwilalanda (tank bund reservation)	0	2	32
27	Ihalawattetisbamba	1	2	13
27a	Ihalawattetisbamba (tank bund reservation)	1	0	8
29	Turuwilamukalana	4	0	30
30	Do.	11	3	15
30c	Turuwilamukalana (tank bund reservation)	2	2	25
30d	Turuwilamukalana (road reservation)	0	1	28
31	Pinparahabadakele	7	2	30
31a	Pinparahabadakele (road reservation)	2	1	0
32	Turuwilamukalana	9	0	23
32a	Turuwilamukalana (road reservation)	0	2	8
33	Turuwilakele	9	1	33
34 $\frac{1}{2}$	Turuwila bund (tank bund reservation)	22	1	38
35	Turuwilamukalana	4	2	32
35a	Turuwilamukalana (road reservation)	0	2	38
36	Labugalamukalana	400	2	4
36a	Labugalamukalana (road reservation)	3	0	5
37	Turuwilakele	10	3	33
		2,210	0	23

and bounded as follows: on the north by the village limit of Hidogama, the village limit of Kaluwila; on the east by the village limit of Polambayagama, the village limit of Kidagala, the village limit of Wettankulama, the village limit of Ratmalwetiya; on the south by the village limit of Ratmalwetiya; on the west by the road from Eppawala to Anuradhapura.

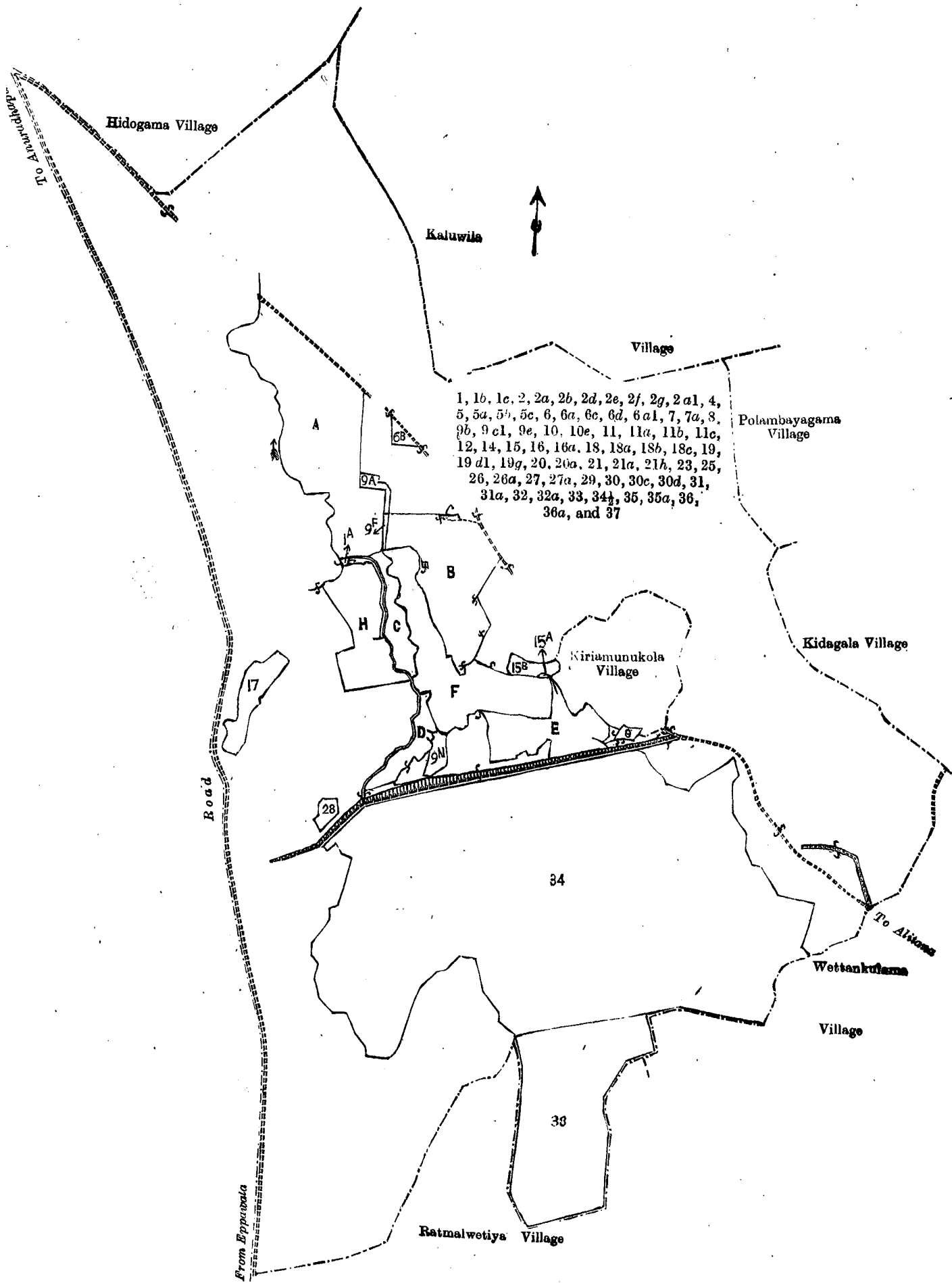
NOTE.—The following lots lying within the above boundaries are excluded from this notice, and their aggregate acreage of 1,187 acres 1 rood and 32 perches is not included in the acreage of 2,210 acres and 23 perches given above:—

Preliminary plan 521.

Lot.	Name of Land.	Extent.		
		A.	R.	P.
1a	Turuwila lakele	0	0	18
6b	Palugahamukalana (T. P. 219,157)	2	2	13
9a	Turuwilawelyaya	2	1	8
9f	Do.	0	1	10
9n	Turuwilawela	4	3	22
15a	Paluwelamukalaneakkare	0	0	5
15b	Paluwelamukalaneakkare (T. P. 213,088)	4	3	16
17	Nellikulamewela	14	3	10
28	Ihalawatta	3	1	38
34	Turuwilawewa (tank)	686	2	38
38	Do.	123	1	24
A 3	Akkarewewa (T. Ps. 197,502, 137,851, and 172,183)	115	3	7
3a	Alutyodaela	0	1	12
2c	Turuwilakele (T. Ps. 192,589, 227,085, and 216,394)	11	3	25
2c1	Alutyodaela	1	2	0
9c	Turuwilawelyaya	0	1	12
10a	Palugaha-akkarehena	0	0	14
10b	Do.	0	0	5
10c	Do.	0	0	20
B 10d	Palugaha-akkarehena (T. P. 213,085)	14	0	22
13c	Paluwatta and Akkarawela (T. Ps. 168,112, 213,087, 192,586, 192,587, 216,392, and 216,395)	29	0	29
13c1	Alutyodaela	1	2	5
18	Paluwatta	2	1	4
13a	Paluwela	0	2	38
13b	Palugahawatta	0	0	2
9g	Turuwilawelyaya	0	0	14
G 9i	Turuwila-akkarewela (T. Ps. 172,876, 172,877, 213,086, and 216,391)	12	2	36
9i1	Alutyodaela	0	1	32
19a	Turuwilawelyaya	0	0	5
19b	Do.	0	0	5
D 19c	Wewalangodamanahena	0	0	11
19d	Wewalangawila	0	2	18
19e	Akkareidama (T. Ps. 192,588, 192,590, and 213,089)	11	2	18
19f	Wewalangodamana	2	3	10

Lot	Name of Land.	Extent		
		A.	R.	P.
9d	Turuwilawelyaya ..	0	0	17
9j	Turuwilawela (T. P. 216,393) ..	0	1	33
21b	Turuwilawelyaya ..	0	0	15
21c	Do. ..	0	0	24
21d	Do. ..	0	0	7
E 21e	Puranwela ..	1	0	8
21f	Kongahahenyaya ..	1	0	13
21g	Kongahahenyaya (T. Ps. 216,249 and 197,501) ..	17	3	12
22	Ambagahawatta ..	0	2	28
24	Talgahawatteyaya ..	10	2	30
24a	Turuwilakadawal ..	0	0	4
25a	Do. ..	0	0	1
F 9	Turuwilawelyaya ..	64	1	8
9k	Alutyodaela ..	0	0	4
9l	Do. ..	0	2	0
9m	Do. ..	0	0	36
G 30a	Gangoda-akkareidama ..	0	0	8
30b	Gangoda-akkareidama (T. P. 220,540) ..	1	3	21
9h	Turuwila-akkarawela (T. Ps. 170,501, 171,500, 172,180, and 209,843) ..	21	2	26
H 16b	Akkareidama (T. P. 204,176) ..	15	2	3
16b1	Alutyodaela ..	1	0	28
		<u>1,187</u>	<u>1</u>	<u>32</u>

(For Tracing see page 334.)



Scale of 32 Chains to an Inch.

Situation : Turuwila village in Nuwaragam korale of Nuwarakalawiya District.

Lot.	Name of Land.	Extent.	
		A.	R. P.
1	Turuwilaelakela	443	3 10
1b	Turuwilaelakela (path reservation)	14	3 20
1c	Turuwilaelakela	12	0 20
2	Turuwilamukalana	616	2 7
2a	Turuwilakele (path reservation)	0	1 30
2b	Turuwilamukalana	0	2 12
2d	Turuwilamukalana (road reservation)	9	0 19
2e	Alutyodaela	6	1 12
2f	Turuwilaminipittaniya (cemetery reservation)	0	3 0
2g	Alutyodaela	0	2 36
2a1	Do.	0	0 8
4	Turuwilakele	2	3 31
5	Kirigahamukalana <i>alias</i> Turuwilakele	8	3 22
5a	Kirigahamukalana (road reservation)	0	3 8
5b	Alutyodaela	0	1 20
5c	Do.	0	3 20
6	Turuwilakele <i>alias</i> Palugahamukalana	8	2 29
6a	Do.	0	0 21
6c	Palugahamukalana (road reservation)	0	1 12
6d	Alutyodaela	0	3 24
6a1	Palugahamukalana (road reservation)	0	0 4
7	Galayayahena	26	2 24
7a	Galayayahena (road reservation)]	2	0 36
8	Palugahakelekatuwa	2	3 7
9b	Turuwilawelyayewetiya	1	3 36
9c1	Alutyodaela	0	0 6
9e	Turuwilawelyaya	0	0 16
10	Palugaha-akkarehena	3	0 2
10e	Palugaha-akkarehena (road reservation)	0	0 2
11	Godakiralagahahenyaya <i>alias</i> Turuwilalanda	282	0 7
11a	Turuwilaminipittaniya (cemetery reservation)	0	0 35
11b	Godakiralagahayayehena	13	2 10
11c	Do.	150	0 10
12	Turuwilaminipittaniya (burial ground)	0	2 38
14	Paluwelamukalana	5	0 7
15	Do.	2	2 8
16	Palugaha-akkarebima	0	3 5
16a	Do.	0	0 11
18	Ihalagammeddehenyaya	32	0 22
18a	Do.	27	2 35
18b	Ihalagammeddehenyaya (tank bund reservation)	1	2 5
18c	Ihalagammeddehenyaya (road reservation)	0	0 9
19	Wewalangadammanahena	1	0 30
19d1	Wewalangadammana (bund reservation)	0	0 32
19g	Do.	0	2 30
20	Wewalangawela (swamp)	13	0 7
20a	Wewabima (tank bund reservation)	1	1 10
21	Kongahahenyaya (bund reservation)	1	2 26
21a	Kongahahenyaya (bund reservation)	0	0 31
21h	Kongahahenyaya (tank bund reservation)	1	2 5
23	Turuwilatisbamba	0	1 1
25	Do.	0	3 2
26	Palugahamukalana <i>alias</i> Turuwilalanda	12	2 38
26a	Palugahamukalana <i>alias</i> Turuwilalanda (tank bund reservation)	0	2 32
27	Ihalawattetisbamba	1	2 13
27a	Ihalawattetisbamba (tank bund reservation)	1	0 8
29	Turuwilamukalana	4	0 30
30	Do.	11	3 15
30c	Turuwilamukalana (tank bund reservation)	2	2 25
30d	Turuwilamukalana (road reservation)	0	1 28
31	Pinparahabadakele	7	2 30
31a	Pinparahabadakele (road reservation)	2	1 0
32	Turuwilamukalana	9	0 23
32a	Turuwilamukalana (road reservation)	0	2 8
33	Turuwilakele	9	1 33
34½	Turuwila bund (tank bund reservation)	22	1 38
35	Turuwilamukalana	4	2 32
35a	Turuwilamukalana (road reservation)	0	2 38
36	Labugalamukalana	400	2 4
36a	Labugalamukalana (road reservation)	3	0 5
37	Turuwilakele	10	3 33
		2,210	0 23

		<i>Lots excluded.</i>		Extent.	
		Name of Land.		A. R. P.	
	Lot.				
	1a	Turuwilaelakele	..	0	0 18
	6b	Palugahamukalana (T. P. 219,157)	..	2	2 13
	9a	Turuwilawelyaya	..	2	1 8
	9f	Do.	..	0	1 10
	9n	Turuwilawela	..	4	3 22
	15a	Paluwelamukalaneakkare	..	0	0 5
	15b	Paluwelamukalaneakkare (T. P. 213,088)	..	4	3 16
	17	Nellikulamewela	..	14	3 10
	28	Ihalawatta	..	3	1 38
	34	Turuwilawewa (tank)	..	686	2 38
	38	Do.	..	123	1 24
	3	Akkarewewa (T. Ps. 197,502, 137,851, and 172,183)	..	115	3 7
A	3a	Alutyodaela	..	0	1 12
	2c	Turuwilakele (T. Ps. 192,589, 227,085, and 216,394)	..	11	3 25
	2c1	Alutyodaela	..	1	2 0
	9c	Turuwilawelyaya	..	0	1 12
	10a	Palugaha-akkarehena	..	0	0 14
	10b	Do.	..	0	0 5
	10c	Do.	..	0	0 20
J	10d	Palugaha-akkarehena (T. P. 213,085)	..	14	0 22
	13c	Paluwatta and Akkarawela (T. Ps. 168,112, 213,087, 192,586, 192,587, 216,392, and 216,395)	..	29	0 29
	13c1	Alutyodaela	..	1	2 5
	13	Paluwatta	..	2	1 4
	13a	Paluwela	..	0	2 38
	13b	Palugahawatta	..	0	0 2
	9g	Turuwilawelyaya	..	0	0 14
C	9i	Turuwila-akkarewela (T. Ps. 172,876, 172,877, 213,086, and 216,391)	..	12	2 36
	9i1	Alutyodaela	..	0	1 32
	19a	Turuwilawelyaya	..	0	0 5
	19b	Do.	..	0	0 5
D	19c	Wewalangodamanahena	..	0	0 11
	19d	Wewalangawila	..	0	2 18
	19e	Akkareidama (T. Ps. 192,588, 192,590, and 213,089)	..	11	2 18
	19f	Wewalangodamana	..	2	3 10
	9d	Turuwilawelyaya	..	0	0 17
	9j	Turuwilawela (T. P. 216,393)	..	0	1 33
	21b	Turuwilawe yaya	..	0	0 15
	21c	Do.	..	0	0 24
	21d	Do.	..	0	0 7
	21e	Puranwela	..	1	0 8
E	21f	Kongahahenyaya	..	1	0 13
	21g	Kongahahenyaya (T. Ps. 216,249 and 197,501)	..	17	3 12
	22	Ambagahawatta	..	0	2 28
	24	Talgahawattayaya	..	10	2 30
	24a	Turuwilakadawal	..	0	0 4
	25a	Do.	..	0	0 1
	9	Turuwilawelyaya	..	64	1 8
F	9k	Alutyodaela	..	0	0 4
	9l	Do.	..	0	2 0
	9m	Do.	..	0	0 36
	30a	Gangoda-akkareidama	..	0	0 8
G	30b	Gangoda-akkareidama (T. P. 220,540)	..	1	3 21
	9h	Turuwila-akkarawela (T. Ps. 170,501, 171,500, 172,180, and 209,843)	..	21	2 26
H	16b	Akkareidama (T. P. 204,176)	..	15	2 3
	16b1	Alutyodaela	..	1	0 28
				1,187	1 32

Field sheets F⁹ 52-60, F⁹ 53-54, 61-62, F¹⁴ 3-4, 11-12, F¹⁴ 5-6, 13-14 & F⁹ 36-44

Notice under "The Waste Lands Ordinances of 1897, 1899, 1900, and 1903."

TAKE notice that unless within three months from March 12, 1909, the persons, if any, who claim any interest in the lands hereinafter mentioned or in any one or more of such lands make claim in person or in writing to the said lands or any of them or to some interest therein to J. M. Davies, Esq., Special Officer appointed under section 28 of "The Waste Lands Ordinances, 1897, 1899, 1900, and 1903," at his office, at Fort, Colombo:

Such Special Officer, in pursuance of the powers vested in him by the said Ordinances, will declare by writing under his hand that the said lands or such of them, as to which no claim has been made, are the property of the Crown.

J. M. DAVIES,
Special Officer.

Description of the Lands referred to.

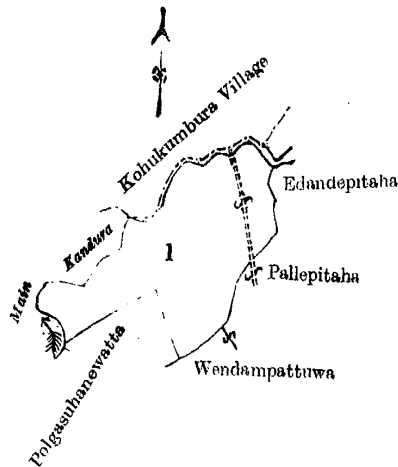
The following lots situated in the village of Nungamure, in the Medagam pattu korale of the Wellassa division, in the Province of Uva, as described in the annexed certified tracings:—

I.

Preliminary plan 141.

Lot.	Name of Land.	Extent.		
		A.	R.	P.
1	Polgasuhana	4	3	37

and bounded as follows: on the north by the village limit of Kohukumbura, a water-course; on the east by Edandepitaha claimed by Alutgedara Kirinangi and others, Pallepitaha claimed by Udugedara Sudumala, Weudampattuwa claimed by Gamagedara Tisahamy; on the south by Polgasuhanewatta claimed by Attanagaha Nissanga Mudiyanseleage Kalu Banda; on the west by the main kandura.



Scale of 8 Chains to an Inch.

Situation: Nungamure village in Medagam pattu.

Preliminary plan 141.

Name of Land.	Extent.		
	A.	R.	P.
Polgasuhana	4	3	37

Field sheet M 53—54, 61—62, &c.

Surveyor-General's Office,
Colombo, January 5, 1909.

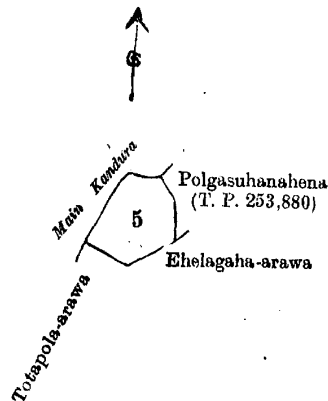
J. B. M. RIDOUT,
for Acting Surveyor-General.

II.

Preliminary plan 141.

Lot.	Name of Land.	Extent.		
		A.	R.	P.
5	Polgasuhanewattahena	1	0	27

and bounded as follows: on the north by the main kandura; on the east by Polgasuhanehena (T. P. 253,880); on the south by Ehelagaha-arawa claimed by Gamagedara Appuhamy, Totapala-arawa claimed by Helagedara Appuhamy and others; on the west by the main kandura.



Scale of 8 Chains to an Inch.

Situation : Nungamure village in Medagam pattu.

Preliminary plan 141.

Lot	Name of Land	Extent.	
		A	R P.
5	Polgasuhanewattehena	1	0 27

Field sheet M_{53-54, 61-62, &c.}³Surveyor-General's Office,
Colombo, January 5, 1909.J. B. M. RIDOUT,
for Acting Surveyor-General.

III.

Preliminary plan 141.

Lot.	Name of Land.	Extent.	
		A	R. P.
7	Bubulebbeddemukalana	2	2 23
8	Kokatiyagommana, Rambukekanduregommana, Wadigollehenyaya, Ellandegoda, Kotuwagastennehenyaya, Imbulgahawattehena, Kandelandehena, Pihillagawawattehena, Hela-arawehena	207	2 10
13	Keenalandehena, Digallawattakella, Digallawattehena, Ambalamawattehenkella, Beliattamulawallehenkella, Keenalanda, Udagedarawattehenkella, Pelaheraliwattehenkella, Ellandehenyaya, Lewagurunawattehenakella, Medawalahena, Gojagahamulahena, Nawatamulawattehena, Kandiyamulawattehena, Kamatewattehena, Katuimbulhena, Talwatta, Gamagedarawattahenkella, Kukulumanlanda, Tanakotuwelandehena, Mailagahahena, Udagalahena, Medakumburehena, Kirimetiliyaddehena, Siyambalagahairahena, Maragahakumburehenyaya, Welapahatalandehenyaya, Kahatagahamulahena, Gallearawehena, Welenewattehena, Galketiyehehena, Dambagaha-arawehena, Weliwatta, Kammalewatta, Maragahakumburehenyaya	192	1 22
14	Nungahapitiya	0	1 37
17	Ratendeniyepitiya	1	0 13
22	Kamatewatta	70	1 17
27	Ellandepitiyehena	2	0 34
28	Tanamegedara	15	0 23
29	Keenagodamukalana	23	3 10
30	Wadigolletalawa, Rambukkanduregommana	86	1 12
		522	0 1

and bounded as follows : on the north by the main kandura, Totapola-arawa claimed by Helagedara Appuhamy and others, Mahawatta claimed by Puwakwattedegara Weligamarala, Keenagaha-arawa (T. P. 253,881), Keenagaha-arawewatta claimed by Tanamegedara Weligamarala, Helagedarawatta claimed by Helagedara Appuhamy and others, Tanamegedarawatta claimed by Tanamegedara Weligamarala, a Gansabhawa road, Udagedarawatta claimed by Udagedara Hudumala, Pelaheraliwatta claimed by Udagedara Kirihenaya (T. P. 253,882), Udagedarawatta claimed by Udagedara Hudumala, Galkotuwewatta claimed by Udagedara Sudumala and others, a Gansabhawa road, Galkotuwewatta claimed by Aserappuli Radage Christian Fernando, Pinarawa claimed by Kohukumbura pansala, Uguressagaha-arawa claimed by Tanamegedara Weligamarala Gamarala, Udupitaha claimed by Udagedara Hatambuwa, Medakumbura claimed by Udagedara Sudumala and others, Lindakumbura claimed by Udagedara Hatambuwa and others, the village limit of Nahangoda, the village limit of Nannapurawa, a minor road, on the east by the village limit of Diyapola, T. P. 254,356, a

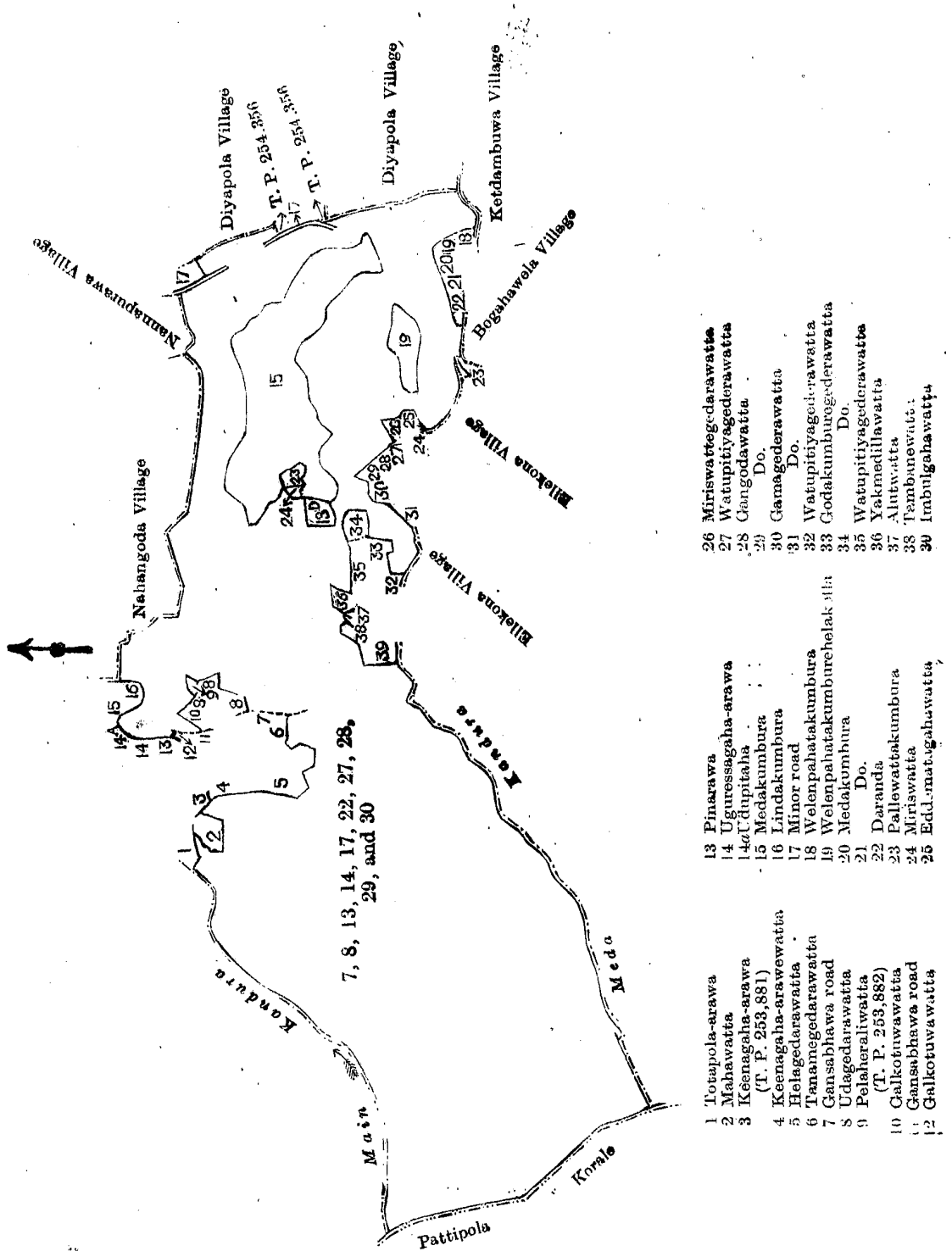
minor road (T. P. 254,356), the village limit of Diyapola ; on the south by the village limit of Ketadambuwa, Welenpahatakumbura claimed by Gamagedara Kalu Banda and others, Welenpahatakumburehelakella claimed by Gamagedara Sudu Menika and others, Medakumbura claimed by Gamagedara Punchirala Gamarala, Medakumbura claimed by Gamagedara Hudu Banda, Daranda claimed by Gamagedara Weligamarala, the village limit of Bogahawela, Pallewattakumbura claimed by Medagedara Ganetirala, the village limit of Ellekona, Miriswatta claimed by Udagedara Tissahamy, Eddematagahawatta claimed by E. Alutgedara Mutu Banda, Miriswattagedarawatta claimed by Miriswattagedara Tissahamy, Watupitiyegedarawatta claimed by Watupitiyegedara Ganeti and others, Gangodawatta claimed by Gamagedara Tissahamy, Gangodawatta claimed by Gamagedara Sudu Banda, Gamagedarawatta claimed by Gamagedara Sudu Menika, Gamagedarawatta claimed by Gamagedara Punchirala Gamarala, the village limit of Ellekona, Watupitiyegedarawatta claimed by Kalu Banda and others, Godakumburedarawatta claimed by Godakumburegedara Ranmenika, Watupitiyegedarawatta claimed by Dissanayaka Mudiyansele Hudu Banda, Yakmedillawatta claimed by Panamegedara Heen Appu, Alutwatta claimed by Watupitiyegedara Gamandi, Tambanewatta claimed by Helagedara Appuhamy Gama-Vidane, Imbulgahawatta claimed by Gamagedara Tissahamy and others, the Medakandurā; on the west by the boundary of the Pattipola korale.

NOTE.—The following lots lying within the above boundaries are excluded from this notice, and the aggregate acreage of 50 acres 2 roods and 17 perches is not included in the acreage of 522 acres and 1 perch given above :—

Preliminary plan 141.

Lot.	Name of Land.	Extent.		
		A.	R.	P.
15	Badullagahawagura, Liyadituna, Nungahakumbura, Galketiya, Dambagaha-arawa, Medakumburutuna, Hinipattetiamedakumbura, Kurunaidegepahalakumbura, Godakumbura, Asweddumamedakumbura, Beddebodaira, Aswedduma, Kurunaidegehelakumbura, Kiulbokkehelakumbura, Kiulbokkemedakumbura, Maragahakumbureihalakumbura, Maragahakumburemedakumbura, Maragahakumburepahalakumbura, Kamatagoda, Galliyadimulla, Kimbulawalapitiya, Siyambalagahaira, Kahatadandearawa, Kirimetiliyadda, Medakumbura, Pitaliyaddehelakumbura, Pitaliyaddepahaladepela, Mailagahakumbura, Landekumbura, Kirioruweliyadda	43	3	7
13d	Nawatamullewatta <i>alias</i> Badullagahawagurewatta	1	2	16
19	Pitamullepahatabima, Pitamullemedakella, Pitamullehelakella, Kurundugahaliyadda	4	0	7
23	Godakumburewelwetiya	0	3	30
24	Badullagahawattagedara	0	0	37
		50	2	17

[For Tracing see page 340.]



Scale of 24 Chains to an Inch.

Situation : Nungamure village in Medagam pattu of Badulla District.

Preliminary plan 141.

Lot.	Name of Land.	Extent. A. R. P.
7	Bubulebeddemukalana	2 2 23
8	Kokatiyagommana, Rambukekanduregommana, Wadi-gollehenyaya, Ellandegoda, Kotuwagastennehenyaya, Imbulgahawattehena, Kandelandehena, Pihillagawawattehena, Hela-arawehena	207 2 10.

- 1 Totapola-arawa
- 2 Mahawatta
- 3 Keenagaha-arawa (T. P. 253, 881)
- 4 Keenagaha-arawewatta
- 5 Helagedarawatta
- 6 Tanamedarawatta
- 7 Gansabhawa road
- 8 Udagedarawatta
- 9 Pelaherawatta (T. P. 253, 882)
- 10 Galkotuawatta
- 11 Gansabhawa road
- 12 Galkotuawawatta
- 13 Pinarawa
- 14 Ugnessagaha-arawa
- 15 Medakumbura
- 16 Lindakumbura
- 17 Minor road
- 18 Welanpahatakumbura
- 19 Welanpahatakumburehelak
- 20 Medakumbura
- 21 Do.
- 22 Daranda
- 23 Fallowatekumbura
- 24 Mirisawatta
- 25 Eddi-matigahawatta
- 26 Miriswattagedarawatta
- 27 Watupitiyagedarawatta
- 28 Gangodawatta
- 29 Do.
- 30 Gamagedarawatta
- 31 Do.
- 32 Watupitiyagedarawatta
- 33 Godakumburegedarawatta
- 34 Do.
- 35 Watupitiyagedarawatta
- 36 Yakmedilawatta
- 37 Aluwawatta
- 38 Tambaneawatta
- 39 Imbulgahawatta

Lot.	Name of Land.	Extent. A. R. P.
13	Keenalandehena, Digallawattekella, Digallawattehena, Ambalamawattehenkella, Beliattamulawallehenkella, Keenalanda, Udagedarawattehenkella, Pelaheraliwattehenkella, Ellandehenyaya, Lewagurunawattehenkella, Medawalahena, Gojagahamulahena, Nawatamulawattehena, Kandiyamulawattehena, Kamatewattehena, Katuimbulhena, Talwatta, Gamagedarawattahenkella, Kukulumanlanda, Tanakotuwelaudehena, Mailagahahena, Udagalahena, Medakumburehena, Kirimetiliyaddehena, Siyambalagahairahena, Maragahakumburehenyaya, Welapahatalandehenyaya, Kahatagahamulahena, Gallearawehena, Welenewattehena, Galketiye hena, Dambagaha-arawehena, Weliwatta, Kammalewatta, Maragahakumburehenyaya	192 1 22
14	Nungahapitiya	0 1 37
17	Ratendeniyepitiya	1 0 13
22	Kamatewatta	0 1 17
27	Ellandepitiyehena	2 0 34
28	Tanamegedara	5 0 23
29	Keenagodamukalana	23 3 10
30	Wadigolletalawa, Rambukkanduregommana	86 1 12
		522 0 1
	<i>Lots excluded.</i>	
15	Badullagahawagura, Liyadituna, Nungahakumbura, Galketiya, Dambagaha-arawa, Medakumburutuna, Hinipattetiamedakumbura, Kurunaidegepahalakumbura, Godakumbura, Asweddumamedakumbura, Bedde odaira, Aswedduma, Kurunaidegehelakumbura, Kiulbokkehelakumbura, Kiulbokkemedakumbura, Maragahakumbureihalakumbura, Maragahakumburemedakumbura, Maragahakumburepahalakumbura, Kamatagoda, Galliyadimulla, Kimbulawalapitiya, Siyambalagahaira, Kahatadandearawa, Kirimetiliyadda, Medakumbura, Pitaliyaddehelakumbura, Pitaliyaddepahaladepela, Mailagahakumbura, Landekumbura, Kirioruweliyadda	43 3 7
13d	Nawatamullewatta <i>alias</i> Badullagahawagurewatta	1 2 16
19	Pitamullepahatabima, Pitamullemedakella, Pitamullehelakella, Kurundugahaliyadda	4 0 7
23	Godakumburewelwetiya	0 3 30
24	Badullagahawattegedara	0 0 37
		50 2 17

Surveyor-General's Office,
Colombo, January 5, 1909.
3,371

Field sheet M 53—54, 61—62, &c.

J. B. M. RIDOUT,
for Acting Surveyor-General.
Uva S. O. 14—1909

FINAL ORDERS.

Order under Section 2 of "The Waste Land Ordinances of 1897, 1899, 1900, and 1903,"
declaring Land to be Crown Property.

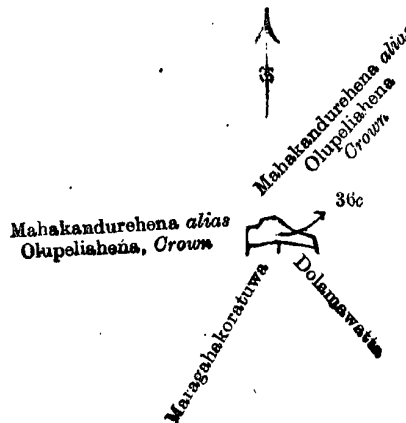
In the matter of the land commonly called or known as Olupeliyahena *alias* Mahakandurehena, situate in the village of Dewalegama, in the Kandaboda pattu of the Matara District, in the Southern Province, and of "The Waste Lands Ordinances of 1897, 1899, 1900, and 1903."

THE notice required by section 1 of "The Waste Lands Ordinances of 1897, 1899, 1900, and 1903," having been duly published in manner prescribed by that section in respect of the above-named land (*vide* Notice No. 3,201), and no claim having been made to the said land or to any interest therein, within the period of three months from the date specified in the said notice, I, John George Fraser, Special Officer appointed under section 28 of the said Ordinances, under and by virtue of the powers vested in me in that behalf by section 2 of the said Ordinances, do hereby on February 5, 1909, order and declare that the said land, as more fully described herein below, situate in the village of Dewalegama, in the Kandaboda pattu of the Matara District, in the Southern Province, and shown as lot 36c in preliminary plan 165 and in the annexed certified tracing therefrom, and containing in extent about 3 roods and 19 perches, is the property of the Crown.

Description of the Land referred to.

The land commonly called or known as Olupeliyhena *alias* Mahakandurehena, situate in the village of Dewalegama, in the Kandaboda pattu of the Matara District, in the Southern Province, containing in extent 3 roods and 19 perches, shown as lot 36c in preliminary plan 165 and in the annexed certified tracing therefrom, and bounded as follows: on the north and east by Mahakandurehena *alias* Olupeliyhena declared to be Crown property under the Waste Lands Ordinances; on the south by Dolamawatta granted at half-improved value, Maragahakoratuwa claimed by Arambage Salaman Appu; on the west by Mahakandurehena *alias* Olupeliyhena declared to be Crown property under the Waste Lands Ordinances.

February 5, 1909.

J. G. FRASER,
Special Officer.

Scale of 16 Chains to an Inch.

Situation: Dewalegama village in Kandaboda pattu.

Preliminary plan 165.

Lot.	Name of Land.	Extent. A. R. P.
36c	Olupeliyhena <i>alias</i> Mahakandurehena	0 3 19

Field sheet O ²⁰
V 11Surveyor-General's Office,
Colombo, August 22, 1908.
Matara S. O. 1,482J. B. M. RIDOUT,
for Acting Surveyor-General.**Order under Section 4, Sub-section (1), of "The Waste Lands Ordinances of 1897, 1899, 1900, and 1903,"
declaring Lands to be Crown Property.**

In the matter of the lands commonly called or known as Godawalagawahenekella, Godawalagawawatta, &c., situate in the village of Talwatta, in the Giruwa Pattu West of the Hambantota District, in the Southern Province, and of "The Waste Lands Ordinances of 1897, 1899, 1900, and 1903."

WHEREAS in pursuance of section 1 of the said Ordinances it was duly notified on July 26, 1907, that if no claim to the lands commonly called or known as Godawalagawahenekella, Godawalagawawatta, &c., situate in the village of Talwatta, in the Giruwa Pattu West of the Hambantota District, in the Southern Province, containing in extent 399 acres 3 roods and 4 perches, and shown as lots 2, 7, 8, 14, and 35 in preliminary plan No. 202, and in the annexed certified tracing therefrom, was made to John Murray Davies, Special Officer appointed under section 28 of the said Ordinances, within the period of three months from the date specified in such notice, such lands would be deemed the property of the Crown, and dealt with on account of the Crown (*vide* Notice No. 2,795):

And whereas (1) Merenchige Don Allis, (2) Horawage Andris, (3) Horawage Dowan, (4) Horawage Don Dines, (5) Don Andris Samarasinghe, (6) Don Samel Malawipatirana, made claim thereto; and whereas the said 1st, 2nd, 3rd, 4th, and 6th claimants have withdrawn their claims to the said lands; and whereas the said 5th claimant having been duly called upon by me by a notice in writing under section 4, sub-section (1), of the said Ordinances duly served upon him to produce before me the evidence and documents upon which he might rely

in proof of his claim, and not having so appeared or produced such evidence and documents, I, John Murray Davies, Special Officer appointed under section 28 of the said Ordinances, under and by virtue of the powers vested in me in that behalf by section 4 of the said Ordinances, do hereby on February 3, 1909, order and declare under section 4, sub-section (1), of the said Ordinances, that the said lands, as more fully described herein below, are the property of the Crown.

Description of the Lands referred to.

The following lots situated in the village of Talwatta, in the West Giruwa pattu of the Hambantota District, in the Southern Province, as described in the annexed certified tracing:—

Preliminary plan 202.

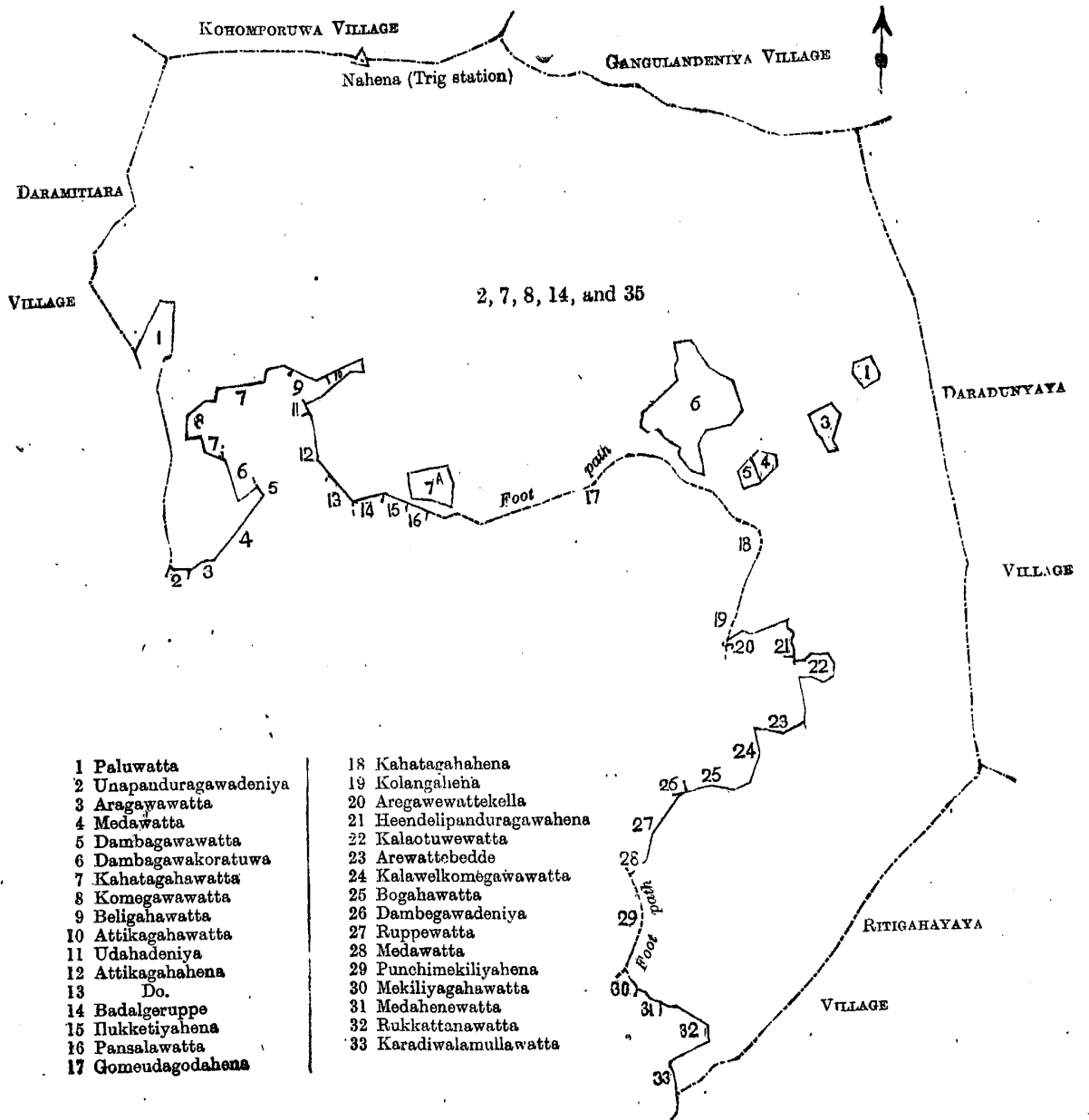
Lot.	Name of Land.	Extent.		
		A.	R.	P.
2	Godawalagawahenekella, Godawalagawawatta, Godawalagawahena	3	0	34
7	Kalagahagawahena, Gonapapuwelgodahena, Rukattanahenekoratuwa, Kongahawatta, Dunumadalagahahena, Egodawattebedda, Kahambiriyapolekoratuwa, Galpolegodagodella, Egodawattehena, Gonapapuwelgodella, Mahawalagawahena, Watawala-arawa, Etambagawahena, Millakepuhena, Kotabogahahena, Batuhengodahena, Badullagahahena, Badullawattekehelkella, Kekunegawahena, Daminahena, Kunugodagahahena, Tittawalagawahena, Daminagawahena, Halmillahena, Kalugalpottahena, Koswattehena, Pinhena, Kalaotuwehena, Paluwattehena, Dunumadalagahawatta, Komegawahena, Lindagawahena, Nayahena, Willapattinigahawatta, Attikkagahahena, Dehigahahena, Pansalawattehena, Meeranketiyehena, Gallindahena	386	2	38
8	Heendehipanduragawakoratuwa	0	2	6
14	Rukattanegawawatta	1	1	22
35	Kiulare-ettannehena, Dambegawahena, Helambegawahena	7	3	24
		399	3	4

and bounded as follows: on the north by the village limit of Kohomporuwa, the village limit of Gangulandeniya; on the east by the village limit of Daradunayaya, the village limit of Ritigahayaya; on the south by the village limit of Ritigahayaya, Karadiwalamullewatta granted at half-improved value, to Batalewatta Kiri Baba, Rukattanawatta claimed by ditto, Medahenewatta claimed by ditto, Mekiliyagahawatta claimed by Weerahinge Wattu Kira, Puchimekiliyahena claimed by ditto (a footpath), Medawatta claimed by ditto, Ruppewatta claimed by Don Davith Samarasinha, Dambegawadeniya claimed by ditto, Bogahawatta claimed by ditto, Kalawelkomegawawatta claimed by M. Ukkuwa, Arewattebedda claimed by ditto, Kalaotuwehena claimed by Liyanage Samel, Heendehipanduragawahena claimed by Yakamudunage Samalis and others, Aragawawattekella claimed by M. Ukkuwa, Kolangehena claimed by the Crown, Kahatagahahena claimed by the Crown, Gomeudagodahena claimed by the Crown, Pansalawatta claimed by Alupotage Senarathami, Ilukketiyehena claimed by the Crown, Badalgeruppe claimed by Alupotage Senarathami, Attikkagahahena claimed by Yakamudunage Dineshami, Attikkagahahena claimed by Don Davith Samarasinha and others, Udahadeniya claimed by Yakamudunage Dineshami and others, Attikkagahawatta claimed by ditto, Beligahawatta claimed by Yakamudunage Sida Appu, Komegawawatta claimed by ditto, Kahatagahawatta claimed by ditto, Dambegawakoratuwa claimed by Don Davith Samarasinha, Dambegawawatta claimed by ditto, Medawatta claimed by Kudage Davith and others, Aragawawatta claimed by Kudage Ranhamy and others, Unapanduragawadeniya claimed by ditto; on the west by the village limit of Daramitiara, Paluwatta claimed by Yakamudunage Abaran and others, the village limit of Daramitiara.

NOTE.—The following lots lying within the above boundaries are excluded from this order, and their aggregate acreage of 10 acres and 14 perches is not included in the acreage of 399 acres 3 roods and 4 perches given above:—

Preliminary plan 202.

Lot.	Name of Land.	Extent.		
		A.	R.	P.
1	Galagawahenewatta	1	0	0
3	Kotabogahahenewatta	1	0	2
4	Badullagahawatta	0	2	3
5	Do.	0	1	27
6	Badullagahahenewatta, Godawalagawahenewattekella, Halmillahenewatta, Pela-ambagahahenewattekella, Kitulagawahenewatta	5	2	17
7a	Ilukketiyehena (T. P. 218,542)	1	2	5
		10	0	14



- 1 Paluwatta
- 2 Unapanduragawadeniya
- 3 Aragawatta
- 4 Medawatta
- 5 Dambagawawatta
- 6 Dambagawakoratuwa
- 7 Kahatagahawatta
- 8 Komegawawatta
- 9 Beligahawatta
- 10 Attikagahawatta
- 11 Udahadeniya
- 12 Attikagahahena
- 13 Do.
- 14 Badalgeruppe
- 15 Pukketiyahena
- 16 Pansalawatta
- 17 Gomeudagodahena

- 18 Kahatagahahena
- 19 Kolangahena
- 20 Aregawewattekella
- 21 Heendelipanduragawahena
- 22 Kalaotuwewatta
- 23 Arewattebedde
- 24 Kalawelkomegawawatta
- 25 Bogahawatta
- 26 Dambegawadeniya
- 27 Ruppewatta
- 28 Medawatta
- 29 Punchimekiliyahena
- 30 Mekiliyagahawatta
- 31 Medahenewatta
- 32 Rukkattanawatta
- 33 Karadiwalamullawatta

Scale of 16 Chains to an Inch.

Situation : Talwatta village in West Giruwa pattu in Hambantota District.

Preliminary plan 202.

Lot.	Name of Land.	Extent. A. R. P.
2 ..	Godawalagawahenekella, Godawalagawawatta, Godawalagawahena	3 0 34
7 ..	Kalagahagawahena, Gonapapuwelgodahena, Rukattanahenekoratuwa, Kongahawatta, Dunumadalgahahena, Egodawattebedda; Kahambiriyapolekoratuwa, Galpolegodagodella, Egodawattehena, Gonapapuwelgodella, Mahawalagawahena, Watwala-arawa, Etambagawahena, Millakepuhena, Kotabogahahena, Batuhengodahena, Badullagahahena, Badullawattekehelkella, Kekunegawahena, Daminahena, Kunugodagahahena, Tittawalagawahena, Daminagawahena, Halmillahena, Kalugalpottihena, Koswattehena, Pinhena, Kalaotuwehena, Paluwattehena, Dunumadalgahawatta, Komegawahena, Lindagawahena, Nayahena, Willapattinigahawatta, Attikkagahahena, Dehigahahena, Pansalawattehena, Meeranketiyehehena, Gallindahena	386 2 38
8 ..	Heendehipanduragawakoratuwa	0 2 6
14 ..	Rukkattanegawawatta	1 1 22
35 ..	Kiulare-ettannehena, Dambegawahena, Helambegawahena	7 3 24
		399 3 4

<i>Lots excluded.</i>			Extent.		
Lot.	Name of Land.		A.	R.	P.
1	Galagawahenewatta	1	0	0
3	Kotabogahahenewatta	1	0	2
4	Badullagahawatta	0	2	3
5	Do.	0	1	27
6	Badullagahahenewatta, Godawalagawahenewattekella, Halmillahenewatta, Pela-ambagahahenewattekella, Kitulagawahenewatta	5	2	17
7a	Illuketiyeheha (T. P. 218,542)	1	2	5
			<hr/>		
			10	0	14

Field sheets O 15 and P 11
8—16 and P 1—9

Surveyor-General's Office,
Colombo, June 25, 1907.
Hambantota S. O. 268

J. B. M. RIDOUT,
for Surveyor-General.

**Order under Section 4, Sub-section (1), of "The Waste Lands Ordinances of 1897, 1899, 1900, and 1903,"
declaring Lands to be Crown Property.**

In the matter of the lands commonly called or known as Hettiarawa, Dikarawehenyaya, Hettiarawehenyaya, &c., situate in the village of Nakkala, in the Medagam pattu korale of the Wellassa division, in the Province of Uva, and of "The Waste Lands Ordinances of 1897, 1899, 1900, and 1903."

WHEREAS in pursuance of section 1 of the said Ordinances it was duly notified on February 7, 1908, that if no claim to the lands commonly called or known as Hettiarawa, Dikarawehenyaya, Hettiarawehenyaya, &c., situate in the village of Nakkala, in the Medagam pattu korale of the Wellassa division, in the Province of Uva; containing in extent 257 acres 3 roods and 38 perches, and shown as lots 1, 2, 3, 4, 5, 6, 7, 8, and 18 in preliminary plan 162, and in the annexed certified tracings therefrom, was made to John George Fraser, Special Officer appointed under section 28 of the said Ordinances, within the period of three months from the date specified in such notice, such lands would be deemed the property of the Crown, and dealt with on account of the Crown (*vide* Notice No. 2,946):

And whereas (1) Liyana Arachchige Semaris Appu, (2) Kadiravelipulle Sinniah, (3) Wadeiwail Pulle's daughter Sellam, (4) Kolomba Tantrige Welun Perera, made claim thereto; and whereas the said 1st, 2nd, and 3rd claimants have withdrawn their claims to the said lands; and whereas the said 4th claimant and I, with the consent of His Excellency the Governor, came to an agreement under section 4, sub-section (1), of the said Ordinances: whereby it was ordered, in pursuance of the agreement afore-mentioned, that the said 4th claimant should pay to the Government Agent, Province of Uva, at Badulla, a sum of Twenty-two Rupees and Fifty cents (Rs. 22.50) as the purchase amount of one and half acres more or less of lot 2, on or before December 8, 1908, and withdraw his claim to the remainder of the said lands; and whereas it was further agreed that in default of such payment his claim to the said portion of lot 2 should be considered to have been withdrawn, and the said portion of lot 2 should be declared to be the property of the Crown; and whereas the said 4th claimant has not paid the said amount agreed upon, I, John George Fraser, Special Officer appointed under section 28 of the said Ordinances, under and by virtue of the powers vested in me in that behalf by section 4 of the said Ordinances, do hereby on February 10, 1909, order and declare under section 4, sub-section (1), of the said Ordinances, that the said lands, as more fully described herein below, are the property of the Crown.

Description of the Lands referred to.

The following lots situated in the village Nakkala, in the Medagam pattu korale of the Wellassa division, in the Province of Uva, as described in the annexed certified tracings:—

I.

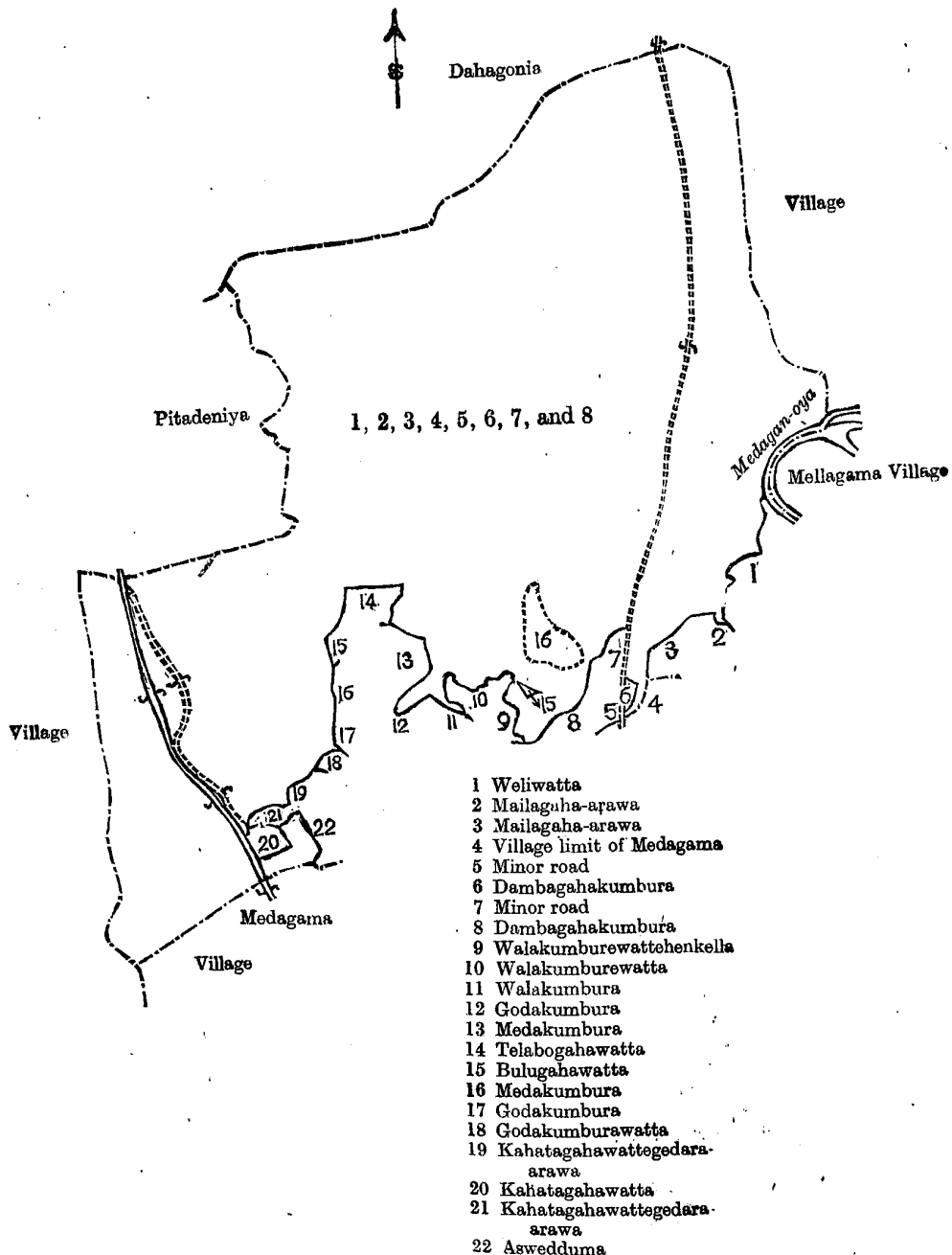
Preliminary plan 162.

Lot.	Name of Land.	Extent.		
		A.	R.	P.
1	Hettiarawa ..	3	0	27
2	Dikarawehenyaya, Hettiarawehenyaya, Nakkala-arawehenyaya, Weliwattehenyaya, Paluwatthenkella, Niyandagalahenyaya, Kahatagahawattchenkella, Haleyakiulekandurehena, Gedarakumburegoda, Gunapitiyahena, Godamullahena, Keenalanda, Innapitiyahenyaya, Migahawalewattayaya, Kahatagahawatta <i>alias</i> Nakkalawatta ..	248	2	0
3	Dikarawepitiya ..	0	3	5
4	Dikarawa ..	1	1	25
5	Do. ..	0	2	29
6	Ginnapitiya ..	0	3	28
7	Do. ..	0	3	23
8	Bulugahawattchenkella ..	1	0	15
		<hr/>		
		257	1	32

and bounded as follows : on the north by the village limit of Dahagonia ; on the east by the village limit of Dahagonia, the Medagam-oya (the village limit of Millagama), Weliwatta belonging to the Crown ; on the south by Mailagaha-arawa claimed by Adampulle Asidu, Mailagaha-arawa claimed by Adampulle Sinnadu, the village limit of Medagama, a minor road, Dambagahakumbura claimed by Ahamadu Lebbe, a minor road, Dambagahakumbura claimed by Meera Saibu Lebbe (Constable), Walakumburewattahenkella claimed by Demataketiyagedara Gamandi and others, Walakumburewatta claimed by ditto, Walakumbura claimed by Ali Udumanpulle Ahamadu Lebbe, Godakumbura claimed by Talgahagedara Simaris Appu and others, Medakumbura claimed by Udumankande Adam Bawa, Telabogahawatta claimed by Telabogahawatta Uku Banda, Bulugahawatta claimed by ditto, Medakumbura claimed by Udumankande Adam Bawa, Godakumbura claimed by Talgahagedara Simaris Appu and others, Godakumburawatta claimed by ditto, Kahatagahawattegedara-arawa claimed by ditto, Kahatagahawatta claimed by ditto, Kahatagahawattegedara-arawa claimed by ditto, Aswedduma claimed by Timbiriya pansala, the village limit of Medagama ; and on the west by the village limit of Pitadeniya.

NOTE.—The following lots lying within the above boundaries are excluded from this part of the order, and their aggregate acreage of 2 acres 2 roods and 20 perches is not included in the acreage of 257 acres 1 rood and 32 perches given above :—

Preliminary plan 162.			Extent.
Lot.	Name of Land.		A. R. P.
15	Paluwatta	..	0 0 11
16	Nakkala-arawa (T. P. 173,448)	..	2 2 9
			2 2 20



Situation : Nakkala village in Medagam pattu korale of Badulla District.

Preliminary plan 162.

Lot.	Name of Land.	Extent.	
		A.	R. P.
1 ..	Hettiarawa	3	0 27
2 ..	Dikarawehenyaya, Hettiarawehenyaya, Nakkala-arawehenyaya, Weliwattahenyaya, Paluwatthenkella, Niyandagalahenyaya, Kahatagahawattthenkella, Halseyakiulekandurehena, Gedarakumburegoda, Gunapitihayena, Godamullahena, Keenalanda, Innapitihayenyaya, Migahawalewattayaya, Kahatagahawatta <i>alias</i> Nakkalawatta	248	2 0
3 ..	Dikarawepitiya	0	3 5
4 ..	Dikarawa	1	1 25
5 ..	Do.	0	2 29
6 ..	Ginnapitiya	0	3 28
7 ..	Do.	0	3 23
8 ..	Bulugahawattahenkella	1	0 15
		257	1 32
<i>Lots excluded.</i>			
15 ..	Paluwatta	0	0 11
16 ..	Nakkala-arawa (T. P. 173,448)	2	2 9
		2	2 20

Sheets M ⁸ 7-15 and M ⁸ 23-31

Surveyor-General's Office,
Colombo, December 5, 1907.

J. B. M. RIDOUT,
for Surveyor-General.

II.

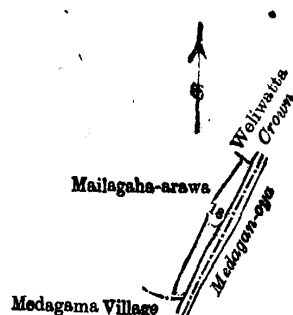
Preliminary plan 162.

Lot.	Name of Land.	Extent.	
		A.	R. P.
18 ..	Bogahakumburewetiya	0	2 6

and bounded as follows : on the north by Weliwatta belonging to the Crown ; on the east by the Medagama ; on the south by the village limit of Medagama ; and on the west by Mailagaha-arawa claimed by Adampulle Asidu.

J. G. FRASER,
Special Officer.

February 10, 1909.



Scale of 8 Chains to an Inch.

Situation : Nakkala village in Medagam pattu korale of Badulla District.

Preliminary plan 162.

Lot.	Name of Land.	Extent.	
		A.	R. P.
18 ..	Bogahakumburewetiya	0	2 6

Field sheet M ⁸ 7-15

Surveyor-General's Office,
Colombo, December 5, 1907.

J. B. M. RIDOUT,
for Surveyor-General.

Uva S. O. 1,241

Order under Section 4, Sub-section (1), of "The Waste Lands Ordinances of 1897, 1899, 1900, and 1903."

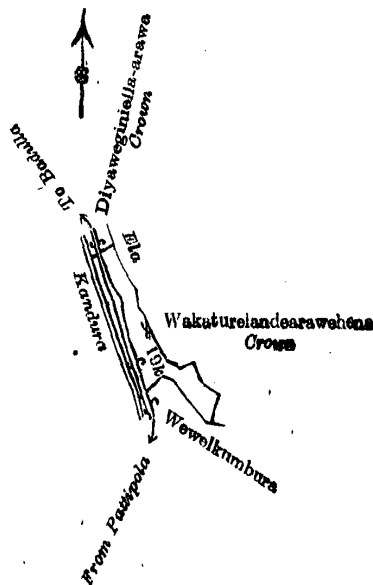
In the matter of the land commonly called or known as Ketala-arawewatta, situate in the village of Ketawela, in the Bogoda korale of the Yatikinda division, in the Province of Uva, and of "The Waste Lands Ordinances of 1897, 1899, 1900, and 1903."

WHEREAS in pursuance of section 1 of the said Ordinances it was duly declared and notified on January 31, 1908, that if no claim to the land commonly called or known as Ketala-arawewatta, situate in the village of Ketawela, in the Bogoda korale of the Yatikinda division, in the Province of Uva; containing in extent 1 acre and 20 perches, and shown as lot 19k in preliminary plan 93 and in the annexed certified tracing therefrom, was made to John George Fraser, Special Officer appointed under section 28 of the said Ordinances, within the period of three months from the date specified in the said notice, such land would be deemed the property of the Crown, and dealt with on account of the Crown (*vide* Notice No. 2,938):

And whereas Kana Mana Ana Mohideen Abdul Cader, attorney of Muna Ana Ena Mohammodu Ibrahim, made claim thereto, and I, John George Fraser, Special Officer appointed under section 28 of the said Ordinances, made due inquiry into such claim; and whereas I and the said claimant came to an agreement in writing concerning the said land, under section 4, sub-section (1), of the said Ordinances; whereby it was ordered, in pursuance of the agreement afore-mentioned, that the said Kana Mana Ana Mohideen Abdul Cader, attorney of Muna Ana Ena Mohammodu Ibrahim, should pay Eight Rupees and Fifty Cents (Rs. 8.50) as the purchase amount for the said land; and whereas the said amount has been duly paid to the Settlement Officer, the said claimant is hereby declared, in pursuance of the agreement afore-mentioned, to be the purchaser of the said land commonly called or known as Ketala-arawewatta, situate in the village of Ketawela, in the Bogoda korale of the Yatikinda division, in the Province of Uva; containing in extent 1 acre and 20 perches, and shown as lot 19k in preliminary plan 93 and in the annexed certified tracing therefrom, and bounded as follows: on the north by Diyaweginiel a-arawa belonging to the Crown; on the east by an ela, Wakaturelandearawehena declared to be the property of the Crown under the Waste Lands Ordinances; on the south by Wewelkumbura claimed by Maidakumburegedara Mutu Menika and others; and on the west by a kandura.

February 5, 1909.

J. G. FRASER,
Special Officer.



Scale of 8 Chains to an Inch.

Situation: Ketawela village, in Bogoda korale.

Preliminary plan 93.

Lot	Name of Land	Extent. A. R. P.
19k	Ketala-arawewatta	1 0 20

Field sheet M 36-44

Surveyor-General's Office,
Colombo, October 22, 1908.

Uva S. O. 1,242

J. B. M. RIDOUT,
for Acting Surveyor-General.

**Order under Section 4, Sub-section (1), of "The Waste Lands Ordinances of 1897, 1899, 1900, and 1903,"
declaring Lands to be Crown Property.**

In the matter of the lands commonly called or known as Galkotuwewatta, Diyawegini-ella-arawa, situate in the village of Ketawela, in the Bogoda korale of the Yatikinda division, in the Province of Uva, and of "The Waste Lands Ordinances of 1897, 1899, 1900, and 1903."

WHEREAS in pursuance of section 1 of the said Ordinances it was duly notified on January 31, 1908, that if no claim to the lands commonly called or known as Galkotuwewatta, Diyaweginiella-arawa, situate in the village of Ketawela, in the Bogoda korale of the Yatikinda division, in the Province of Uva; containing in extent 2 acres 2 roods and 13 perches, and shown as lots 10p and 19j in preliminary plan 93 and in the annexed certified tracings therefrom, was made to John George Fraser, Special Officer appointed under section 28 of the said Ordinances, within the period of three months from the date specified in such notice, such lands would be deemed the property of the Crown, and dealt with on account of the Crown (*vide* Notice No. 2,938):

And whereas (1) Kana Mana Ana Mohideen Abdul Cader, attorney of Muna Ana Ena Mohammodu Ibrahim, (2) Polwatte Weeramange Bempi Sinno made claim thereto: and whereas the said claimants have withdrawn their claims to the said lands, I, John George Fraser, Special Officer appointed under section 28 of the said Ordinances, under and by virtue of the powers vested in me in that behalf by section 4 of the said Ordinances, do hereby on February 5, 1909, order and declare under section 4, sub-section (1), of the said Ordinances, that the said lands, as more fully described herein below, are the property of the Crown.

Description of the Lands referred to.

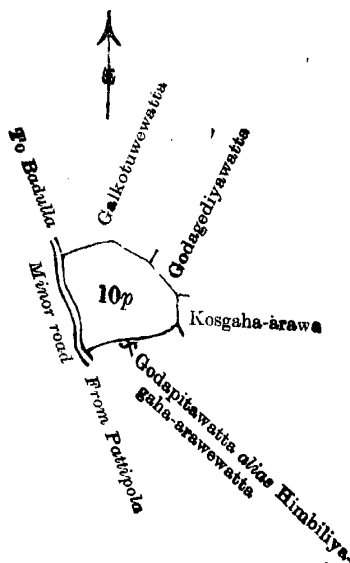
The following lots situated in the village of Ketawela, in the Bogoda korale of the Yatikinda division, in the Province of Uva, as described in the annexed certified tracings

I.

Preliminary plan 93.

Lot.	Name of Land.	Extent
10p	Galkotuwewatta	1 3 3

and bounded as follows: on the north by Galkotuwewatta sold by the Crown; on the east by the Godagediyawatta claimed by Idamegedara Ukku Banda, Kosgaha-arawa claimed by Idamegedara Mutu Menika; on the south by Godapitawatta *alias* Himbiliyagaha-arawewatta sold by Crown; on the west by the minor road from Pattipola to Badulla.



Scale of 8 Chains to an Inch.

Situation: Ketawela village in Bogoda korale of Badulla District.

Preliminary plan 93.

Lot.	Name of Land:	Extent.
10p	Galkotuwewatta	1 3 3

Field sheet M 36-44

Surveyor-General's Office,
Colombo, December 7, 1907.

J. B. M. RIDOUT,
for Surveyor-General.

D 6

II.

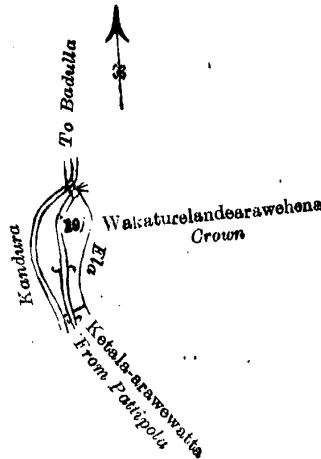
Preliminary plan 93.

Lot.	Name of Land.	Extent.	
		A.	R. P.
19j ..	Diyaweginiella-arawa ..	0	3 10

and bounded as follows: on the north by a kandura, an ela; on the east by an ela (Wakaturelandearawehena declared to be Crown property under the Waste Lands Ordinances); on the south by Ketala-arawewatta belonging to Kana Muna Ana Mohideen Abdul Cader, attorney of Muna Ana Ena Mohammadu Ibrahim; and on the west by a kandura.

J. G. FRASER,
Special Officer.

February 5, 1909.



Scale of 8 Chains to an Inch.

Situation: Ketawela village in Bogodakorale.

Preliminary plan 93.

Lot.	Name of Land.	Extent.	
		A.	R. P.
19j ..	Diyaweginiella-arawa ..	0	3 10

Field sheet M. ⁷₃₆₋₄₄

Surveyor-General's Office,
Colombo, October 22, 1908.
Uva S. O. 1,243

J. B. M. RIDOUT,
for Acting Surveyor-General.

**Order under Section 2 of "The Waste Lands Ordinances of 1897, 1899, 1900, and 1903,"
declaring Lands to be Crown Property.**

In the matter of the lands commonly called or known as Dangahamulahena, Wewapaulahena, Watehena, Wewwanehena, Pitalehena, Kalatuwagamawewa, Kalatuwagamahena, Galhinnekulamukalana, and Galhinneihalamukalana, situate in the village of Kalatuwagama, in the Mahagalboda Egoda korale of the Hiriyala hatpattu of the Kurunegala District, in the North-Western Province, and of "The Waste Lands Ordinances of 1897, 1899, 1900, and 1903."

THE notice required by section 1 of "The Waste Lands Ordinances of 1897, 1899, 1900, and 1903," having been duly published in manner prescribed by that section in respect of the above-named lands (*vide* Notice No. 3,216), and no claim having been made to the said lands or to any interest therein within the period of three months from the date specified in the said notice, I, Norman Albert Hampton, Special Officer appointed under section 28 of the said Ordinances, under and by virtue of the powers vested in me in that behalf by section 2 of the said Ordinances, do hereby on January 28, 1909, order and declare that the said lands, as more fully described herein below, situate in the village of Kalatuwagama, in the Mahagalboda Egoda korale of the Hiriyala hatpattu of the Kurunegala District, in the North-Western Province, and shown as lots E 1064, L 1064, X 1064, 10060, 10061, and 10066 in preliminary plan 2,039 and in the annexed certified tracing therefrom, and containing in extent 118 acres 1 rood and 2 perches, are the property of the Crown.

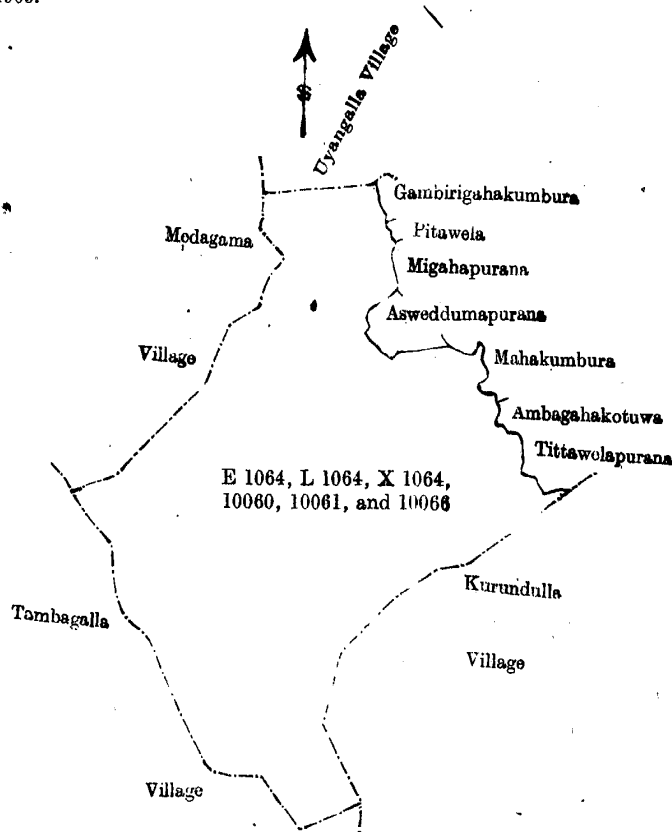
Description of the Lands referred to.

The following lots situated in the village of Kalatuwagama, in the Mahagalboda Egoda korale of the Hiriya hatpattu of the Kurunegala District, in the North-Western Province, as described in the annexed certified tracing :—

Lot.	Name of Land.	Extent.		
		A.	R.	P.
E 1064	Danghamulahena, Wewapaulahena, Wattedehena, Wewwanehena, Pitalehena	95	3	0
L 1064	Kalatuwagamawewa	3	0	9
X 1064	Kalatuwagamahena	2	1	22
10060	Galhinnekumukalana	1	3	21
10061	Do.	9	1	13
10066	Galhinneihalamukalana	5	3	17
		118	1	2

and bounded as follows : on the north by the village limit of Uyangalla ; on the east by Gambirigahakumbura claimed by Bandaranayaka Siwratne Yapamudiyanselage Mutu Menika and others, Pitawela claimed by Bandaranayaka Siwratne Yapamudiyanselage Dingiri Banda and others, Migahapurana claimed by Bandaranayaka Siwratne Yapamudiyanselage Ukku Banda and others, Asweddumapurana claimed by Bandaranayaka Siwratne Yapamudiyanselage Kiri Banda and others, Mahakumbura claimed by Bandaranayaka Siwratne Yapamudiyanselage Dingiri Banda and others, Ambagahakotuwa claimed by Bandaranayaka Siwratne Yapamudiyanselage Tikiri Banda and others, Tittawelapurana claimed by Bandaranayaka Siwratne Yapamudiyanselage Kalu Banda and others, the village limit of Kurundulla ; on the south by the village limit of Tambagalla ; on the west by the village limit of Medagama.

January 28, 1909.

N. A. HAMPTON,
Special Officer.

Scale of 16 Chains to an Inch.

Situation : Kalatuwagama village in Mahagalboda Egoda korale of Kurunegala District.

Lot.	Name of Land.	Extent.		
		A.	R.	P.
E 1064	Danghamulahena, Wewapaulahena, Wattedehena, Wewwanehena, Pitalehena	95	3	0
L 1064	Kalatuwagamawewa	3	0	9
X 1064	Kalatuwagamahena	2	1	22
10060	Galhinnekumukalana	1	3	21
10061	Do.	9	1	13
10066	Galhinneihalamukalana	5	3	17
		118	1	2

Surveyor-General's Office,
Colombo, August 26, 1908.
Kurunegala S. O. 112A. H. G. DAWSON,
for R. S. TEMPLETON,
Acting Surveyor-General.

**Order under Section 2 of "The Waste Lands Ordinances of 1897, 1899, 1900, and 1903,"
declaring Lands to be Crown Property.**

In the matter of the lands commonly called or known as Halpitiyawela, Rajasanthakapillewa, Halpitiyawela, Halpitiyawelepillewa, Kudalengollepillewa, Galapitahena, Galagawakumbura, Bogawela-amuna, and Mawikotuweamuna, situate in the village of Bogomuwa, in the Mahagalboda Egoda korale of the Hiriyala hatpattu of the Kurunegala District, in the North-Western Province, and of "The Waste Lands Ordinances of 1897, 1899, 1900, and 1903."

THE notice required by section 1 of "The Waste Lands Ordinances of 1897, 1899, 1900, and 1903," having been duly published in manner prescribed by that section in respect of the above-named lands (*vide* Notice No. 3,235) and no claim having been made to the said lands or to any interest therein within the period of three months from the date specified in the said notice, I, John George Fraser, Special Officer appointed under section 28 of the said Ordinances, under and by virtue of the powers vested in me in that behalf by section 2 of the said Ordinances, do hereby on February 16, 1909, order and declare that the said lands, as more fully described herein below, situate in the village of Bogomuwa, in the Mahagalboda Egoda korale of the Hiriyala hatpattu of the Kurunegala District, in the North-Western Province, and shown as lots 9854½, 9855, 9856, E 885, 9857, 9859, Z 887, and A 888 in preliminary plan No. 1,941 and in the annexed certified tracings therefrom, and containing in extent 45 acres 1 rood and 5 perches are the property of the Crown.

Description of the Lands referred to.

The following lots situated in the village of Bogomuwa, in the Mahagalboda Egoda korale of the Hiriyala hatpattu of the Kurunegala District, in the North-Western Province, as described in the annexed certified tracings:—

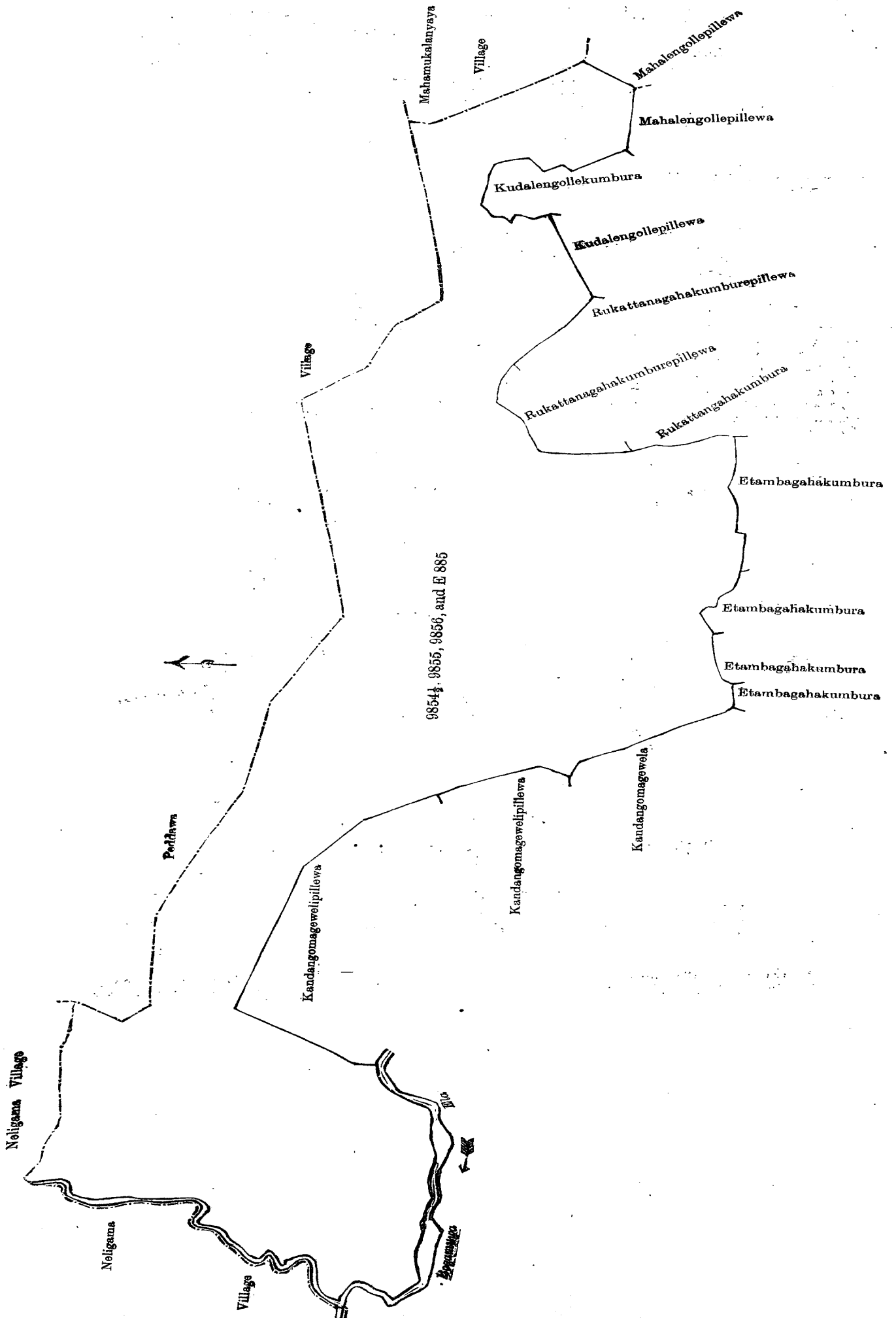
I.

Preliminary plan 1,941.

Lot.	Name of Land.	Extent.		
		A.	R.	P.
9854½	Halpitiyawele Rajasanthakapillewa	17	3	0
9855	Halpitiyawela	6	3	14
9856	Halpitiyawelepillewa	9	1	25
E 885	Kudalengollepillewa	2	1	13
		<hr/>	<hr/>	<hr/>
		36	1	12

and bounded as follows: on the north by the village limit of Neligama, the village limit of Peddawa; on the east by the village limit of Mahamukalanyaya, Mahalengollepillewa claimed by Tennakon Mudiyansele Utku Amma; on the south by Mahalengollepillewa claimed by Tennakon Mudiyansele Utku Menika, Kudalengollekumbura claimed by Heratgame Seclaratana Unnanse, Kudalengollepillewa claimed by ditto, Rukattanagahakumburepillewa claimed by Mukalanyaya Appuhamy, Rukattanagahakumburepillewa claimed by Atapattu Mudiyansele Ukkurula and others, Rukattanagahakumbura claimed by ditto, Etambagahakumbura claimed by Warawala Vihare, Etambagahakumbura claimed by Dehelwehera Vihare, Etambagahakumbura claimed by Ekanayaka Mudiyansele Punchirala Vidane, Etambagahakumbura claimed by Atapattu Mudiyansele Mudiyanse, Kandangomagewela claimed by Wijesundra Mudiyansele Bandirala and others, Kandangomagewelepillewa claimed by ditto, Kandangomagewelepillewa claimed by Haddakitiyan Mudiyansele Ranhami, the Bogamuwa-ela; on the west by the village limit of Neligama.

[For Tracing see page 353.]



Scale of 4 Chains to an Inch.

Situation : Bogomuwa village in Hiriyala hatpattu of Kurunegala District.

Preliminary plan 1,941.

Lot.	Name of Land.	Extent.		
		A.	R.	P.
9854½	Halpitiyawele Rajasanthakapillewa	17	3	0
9855	Halpitiyawela	6	3	14
9856	Halpitiyawelepillewa	9	1	25
F 885	Kudalengollepillewa	2	1	13
		36	1	12

Surveyor-General's Office,
Colombo, September 8, 1908.

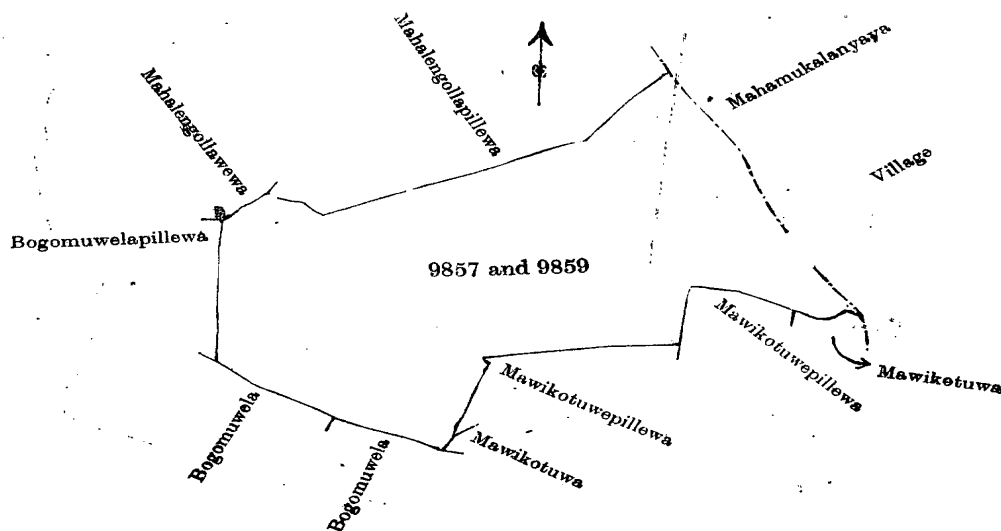
A. H. G. DAWSON,
for Acting Surveyor-General.

II.

Preliminary plan 1,941.

Lot.	Name of Land.	Extent.		
		A.	R.	P.
9857	Galapitahena	5	1	3
9859	Galagawakumbura	1	0	9
		6	1	12

and bounded as follows : on the north by Mahalengollawewa claimed by the Crown and Tennakon Mudiyanse-lage Ukku Amma, Mahalengollapillewa claimed by Tenn kon Mudiyanse-lage Ukku Amma ; on the east by the village limit of Mahamukalanyaya ; on the south by Mawikotuwa claimed by Atapattu Mudiyanse-lage Ukku Banda Vidane and others, Mawikotuwepillewa claimed by Atapattu Mudiyanse-lage Mudiyanse and others, Mawikotuwepillewa claimed by Naidelage Punchi Naide, Mawikotuwa claimed by ditto, Bogomu-wela claimed by Ratnay ka Mudiyanse-lage Dingiri Amma and others, Bogomu-wela claimed by Ratnayaka Mudiyanse-lage Ukku Banda and others ; on the west by Bogomu-welapillewa claimed by Ratnayaka Mudiyanse-lage Ukku Banda and others.



Scale of 4 Chains to an Inch.

Situation : Bogomuwa village in Hiriyala hatpattu of Kurunegala District.

Preliminary plan 1,941.

Lot.	Name of Land.	Extent.		
		A.	R.	P.
9857	Galapitahena	5	1	3
9859	Galagawakumbura	1	0	9
		6	1	12

Surveyor-General's Office,
Colombo, August 20, 1908.

A. H. G. DAWSON,
for Acting Surveyor-General.

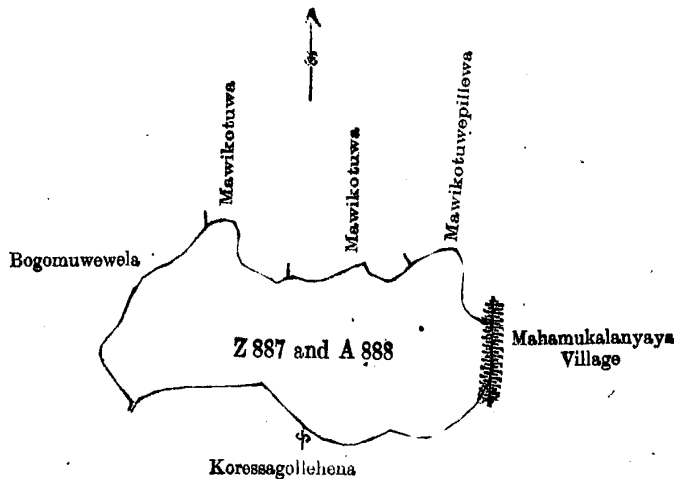
III.

Preliminary plan 1,941.

Lot.	Name of Land.	Extent.		
		A.	R.	P.
Z 887 ..	Boganwela-amuna ..	0	3	18
A 888 ..	Mawikotuweamuna ..	1	3	3
		2	2	21

and bounded as follows: on the north by Mawikotuwa claimed by Nadelage Punchi Naide, Mawikotuwa claimed by Atapattu Mudiyanse Ukku Banda and others, Mawikotuwepillewa claimed by ditto; on the east by the village limit of Mahamukalanyaya; on the south by Koressagollehena claimed by Pulalege Kapuwa and others; on the west by Bogomuwwela claimed by Ratnayaka Mudiyanse Mudiyanse and others.

February 16, 1909.

J. G. FRASER,
Special Officer.

Scale of 4 Chains to an Inch.

Situation: Bogomuwa village in Hiriyala hatpattu of Kurunegala District.

Preliminary plan 1,941.

Lot.	Name of Land.	Extent.		
		A.	R.	P.
Z 887 ..	Boganwela-amuna ..	0	3	18
A 888 ..	Mawikotuweamuna ..	1	3	3
		2	2	21

Surveyor-General's Office,
Colombo, August 20, 1908.
Kurunegala S. O. 113A. H. G. DAWSON,
for Acting Surveyor-General.

Order under Section 2 of "The Waste Lands Ordinances of 1897, 1899, 1900, and 1903,"
declaring Lands to be Crown Property.

In the matter of the lands commonly called or known as New path, situate in the village of Ganangamuwa, in the Yatikaha korale of the Katugampola hatpattu of the Kurunegala District, in the North-Western Province, and of "The Waste Lands Ordinances of 1897, 1899, 1900, and 1903."

THE notice required by section 1 of "The Waste Lands Ordinances of 1897, 1899, 1900, and 1903," having been duly published in manner prescribed by that section in respect of the above-named lands (*vide* Notice No. 3,228), and no claim having been made to the said lands or to any interest therein within the period of three months from the date specified in the said notice, I, Walter Ernest Wait, Special Officer appointed under section 28 of the said Ordinances, under and by virtue of the powers vested in me in that behalf by section 2 of the said Ordinances, do hereby on February 15, 1909, order and declare that the said lands, as more fully described herein below, situate in the village of Ganangamuwa, in the Yatikaha korale of the Katugampola hatpattu of the Kurunegala District, in the North-Western Province, and shown as lots 13/1 and 30v in preliminary plan No. 201 and in the annexed certified tracings therefrom, and containing in extent 3 roods and 11 perches, are the property of the Crown.

Description of the Lands referred to.

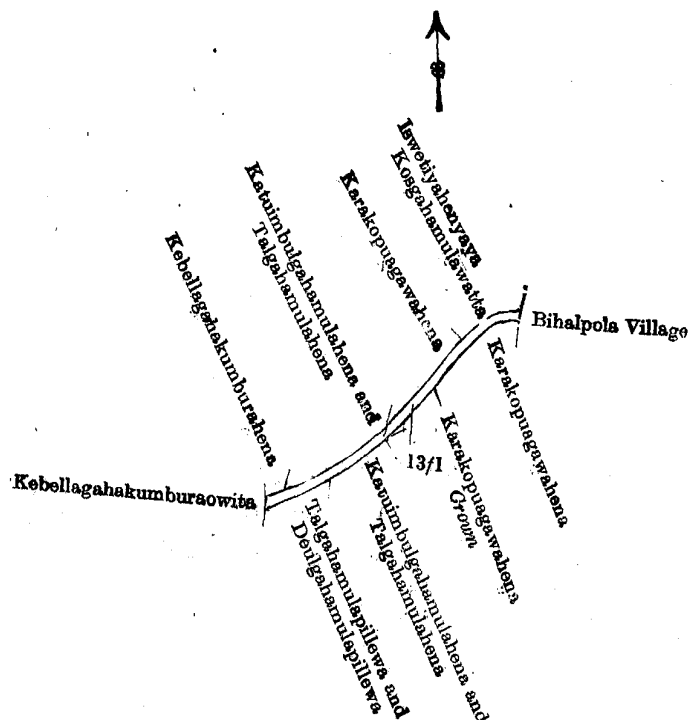
The following lots situated in the village of Ganangamuwa, in the Yatikaha korale of the Katugampola hatpattu of the Kurunegala District, in the North-Western Province, as described in the annexed certified tracings:—

I.

Preliminary plan 201.

Lot.	Name of Land.	Extent.	
		A.	R. P.
13/1	New path	0	1 27

and bounded as follows: on the north by Kebellagahakumburehena claimed by Bannahake Mudiyanseelage Heturala, Katuimbulgahahena and Talgahamullahena claimed by Edirisinha Mudiyanseelage Rammenika and others, Kerakoppuwagawahena claimed by Ranaweera Arachchilage Kirimenika, Iswetiyaheyaya, Kosgahamulawatta claimed by Jayamahahitiamilage Rantohamy and others; on the east by the village limit of Bihalpola; on the south by Kerakoppuwagawahena claimed by Ranaweera Arachchilage Kirimenika, Kerakoppuwagawahena claimed by the Crown, Katuimbulgahamulahena and Talgahamulahena claimed by Edirisinha Mudiyanseelage Rammenika and others, Talgahamulapillewa and Diulgahamulapillewa sold by the Crown; on the west by Kebellagahakumbureowita claimed by Bannahake Mudiyanseelage Heturala and others.



Scale of 8 Chains to an Inch.

Situation: Ganangamuwa village in Yatikaha korale of Kurunegala District.

Preliminary plan 201.

Lot.	Name of Land.	Extent.	
		A.	R. P.
13/1	New path	0	1 27

Field sheet I ¹³₄₉₋₅₇Surveyor-General's Office,
Colombo, July 17, 1908.W. C. S. INGLES,
for Acting Surveyor-General.

II.

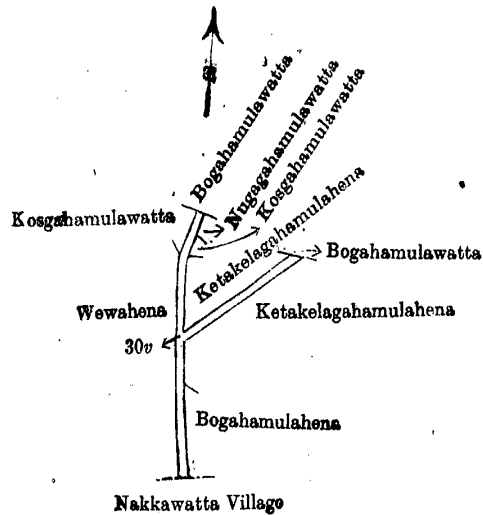
Preliminary plan 201.

Lot.	Name of Land.	Extent.	
		A.	R. P.
30v	New path	0	1 24

and bounded as follows: on the north by Bogahamulawatta claimed by Adikari Mudiyanseelage Bandirala, Nugagahamulawatta sold by the Crown, Kosgahamulawatta sold by the Crown, Ketakelagahamulahena sold by the Crown, Bogahamulawatta claimed by Adikari Mudiyanseelage Bandirala; on the east by Ketakelagahamulahena sold by the Crown, Bogahamulahena claimed by Muna Sena Muna Mohanadu; on the south by the village limit of Nakkawatta; on the west by Wewahena claimed by Adikari Mudiyanseelage Bandirala, Wedarala and others, Kosgahamulawatta sold by the Crown.

February 15, 1909.

W. E. WAFF,
Special Officer.



Scale of 8 Chains to an Inch.

Situation : Ganangamuwa village in Yatikaha korale of Kurunegala District.

Preliminary plan 201.

Lot	Name of Land.	Extent.
		A. R. P.
30v ..	New path ..	0 1 24
	Field sheet I 13	
	49—57	

Surveyor-General's Office,
Colombo, July 17, 1908.
Kurunegala S. O. 114

W. C. S. INGLES,
for Acting Surveyor-General,

Order under Section 4, Sub-section (1), of "The Waste Lands Ordinances of 1897, 1899, 1900, and 1903."

In the matter of the land commonly called or known as Mutugala Arachchilagewewa, situate in the village of Ganangamuwa, in the Yatikaha korale of the Katugampola hatpattu of the Kurunegala District, in the North-Western Province, and of "The Waste Lands Ordinances of 1897, 1899, 1900, and 1903."

WHEREAS in pursuance of section 1 of the said Ordinances it was duly declared and notified on October 16, 1908, that if no claim to the land commonly called or known as Mutugala Arachchilagewewa, situate in the village of Ganangamuwa, in the Yatikaha korale of the Katugampola hatpattu of the Kurunegala District, in the North-Western Province, containing in extent 1 rood and 12 perches and shown as lot 29 in preliminary plan No. 201, was made to Walter Ernest Wait, Special Officer, appointed under section 28 of the said Ordinances, within the period of three months from the date specified in the said notice, such land would be deemed the property of the Crown and dealt with on account of the Crown (*vide* Notice No. 3,228):

And whereas (1) Adikari Mudiyansele Bandirala Vedarala, and (2) Puchi Rala Arachchilage Ukku Menika made claim thereto, and I, Walter Ernest Wait, Special Officer appointed under section 28 of the said Ordinances, made due inquiry into such claim; and whereas I and the said claimants came to an agreement in writing concerning the said land, under section 4, sub-section (1), of the said Ordinances, whereby it was ordered in pursuance of the agreement afore-mentioned, that the said claimants should pay Five Rupees (Rs. 5) on or before January 27, 1909, to the Special Officer; and whereas the said claimants have duly paid the said amount agreed upon by the due date, the said claimants are hereby declared to be the purchasers of the said land, as more fully described herein below.

Description of the Land referred to.

The following lot situated in the village of Ganangamuwa, in the Yatikaha korale of the Katugampola hatpattu of the Kurunegala District, in the North-Western Province, as described in the annexed certified tracing:—

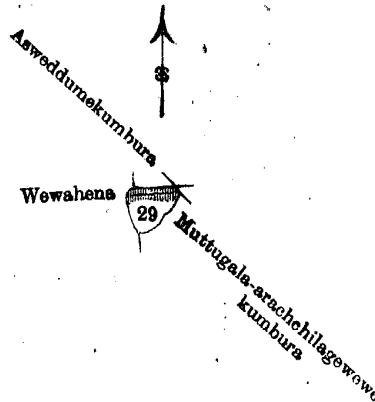
Preliminary plan 201.

Lot.	Name of Land.	Extent.
		A. R. P.
29 ..	Mutugala Arachchilagewewa ..	0 1 12

and bounded as follows: on the north by Wewahena claimed by Adikari Mudiyansele Bandirala Vedarala and others, Asweddumekumbura claimed by Puchi Rala Arachchilage Appuhamy and others; on the east and south by Mutugala Arachchilage Wewekumbura claimed by Puchihamy Arachchilage Appuhamy and others; on the west by Wewahena claimed by Adikari Mudiyansele Bandirala Vedarala and others.

W. E. WAIT,
Special Officer.

February 15 1909.



Scale of 8 Chains to an Inch.

Situation : Ganangamuwa village in Yatikaha korale of Kurunegala District.

Preliminary plan 201.

Lot.	Name of Land.	Extent. A. R. P.
29	Mutugala Arachchilagewewa	0 1 12

Field sheet I 13
49—57Surveyor-General's Office,
Colombo, September 5, 1908.
Kurunegala S. O. 115J. B. M. RIDOUT,
for Acting Surveyor-General.

Order under Section 4, Sub-section (1), of "The Waste Lands Ordinances of 1897, 1899, 1900, and 1903," declaring Land to be Crown Property.

In the matter of the land commonly called or known as Urulepottewewa, situate in the village of Ganangamuwa, in the Yatikaha korale of the Katugampola hatpattu of the Kurunegala District, in the North-Western Province, and of "The Waste Lands Ordinances of 1897, 1899, 1900, and 1903."

WHEREAS in pursuance of section 1 of the said Ordinances it was duly notified on October 16, 1908, that if no claim to the land commonly called or known as Urulepottewewa, situate in the village of Ganangamuwa, in the Yatikaha korale of the Katugampola hatpattu of the Kurunegala District, in the North-Western Province, containing in extent 1 acre and 10 perches and shown as lot 11 in preliminary plan 201 and in the annexed certified tracing therefrom, was made to Walter Ernest Wait, Special Officer appointed under section 28 of the said Ordinances, within the period of three months from the date specified in such notice, such land would be deemed the property of the Crown and dealt with on account of the Crown (*vide* Notice No. 3,228):

And whereas Herat Mudiyansele Ukku Banda of Nakkawatta made claim thereto, and whereas the said claimant having been duly called upon by me by a notice in writing under section 4, sub-section (1), of the said Ordinances, duly served upon him to produce before me the evidence and documents upon which he might rely in proof of his claim, did not so appear or produce such evidence and documents, I, Walter Ernest Wait, Special Officer appointed under section 28 of the said Ordinances, under and by virtue of the powers vested in me in that behalf by section 4 of the said Ordinances, do hereby on February 15, 1909, order and declare under section 4, sub-section (1), of the said Ordinances, that the said land, as more fully described herein below, is the property of the Crown.

Description of the Land referred to.

The following lot situated in the village of Ganangamuwa, in the Yatikaha korale of the Katugampola hatpattu of the Kurunegala District, in the North-Western Province, as described in the annexed certified tracing:—

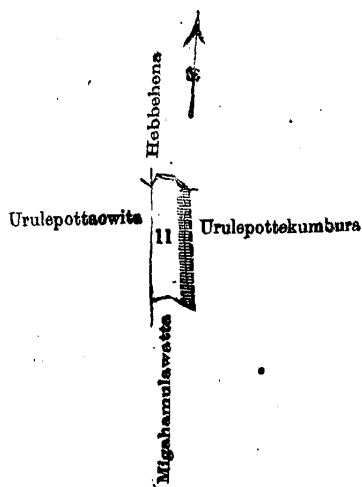
Preliminary plan 201.

Lot.	Name of Land.	Extent. A. R. P.
11	Urulepottewewa	1 0 10

and bounded as follows: on the north by Kebbehena sold by the Crown; on the east by Urulepottewewa claimed by Ranaweera Arachchilage Appuhamy and others; on the south by Migahamulawatta claimed by Herat Mudiyansele Ukku Banda and others; on the west by Urulepottewewa claimed by Edirisinha Mudiyansele Ran Menika.

February 15, 1909.

W. E. WAIT,
Special Officer.



Scale of 8 Chains to an Inch.

Situation : Gan angamuwa village in Yatikaha korale of Kurunegala District.

Preliminary plan 201.

Lot.	Name of Land.	Extent.
11	Urulepottewewa	1 0 10

Field sheet I 13
49-57Surveyor-General's Office,
Colombo, September 5, 1908.
Kurunegala S. O. 116J. B. M. RIDOUT,
for Acting Surveyor-General.Order under Section 2 of "The Waste Lands Ordinances of 1897, 1899, 1900, and 1903,"
declaring Lands to be Crown Property.

In the matter of the lands commonly called or known as Kehelkotukandemukulana, Viharakandemukulana, cemetery, Digandeniymukulana, and Randeniyaewagalkandemukulana, situate in the village of Liniyawatta, in the Udukaha Korale West of the Dambadeni hatpattu of the Kurunegala District, in the North-Western Province, and of "The Waste Lands Ordinances of 1897, 1899, 1900, and 1903."

THE notice required by section 1 of "The Waste Lands Ordinances of 1897, 1899, 1900, and 1903," having been duly published in manner prescribed by that section in respect of the above-named lands (*vide* Notice No. 3,186) and no claim having been made to the said lands or to any interest therein within the period of three months from the date specified in the said notice, I, Walter Ernest Wait, Special Officer appointed under section 28 of the said Ordinances, under and by virtue of the powers vested in me in that behalf by section 2 of the said Ordinances, do hereby on February 12, 1909, order and declare that the said lands, as more fully described herein below, situate in the village of Liniyawatta, in the Udukaha Korale West of the Dambadeni hatpattu of the Kurunegala District, in the North-Western Province, and shown as lots 8b, 8f, 20e, and 20k in preliminary plan No. 77 and in the annexed certified tracings therefrom, and containing in extent 24 acres 3 roods and 16 perches, are the property of the Crown.

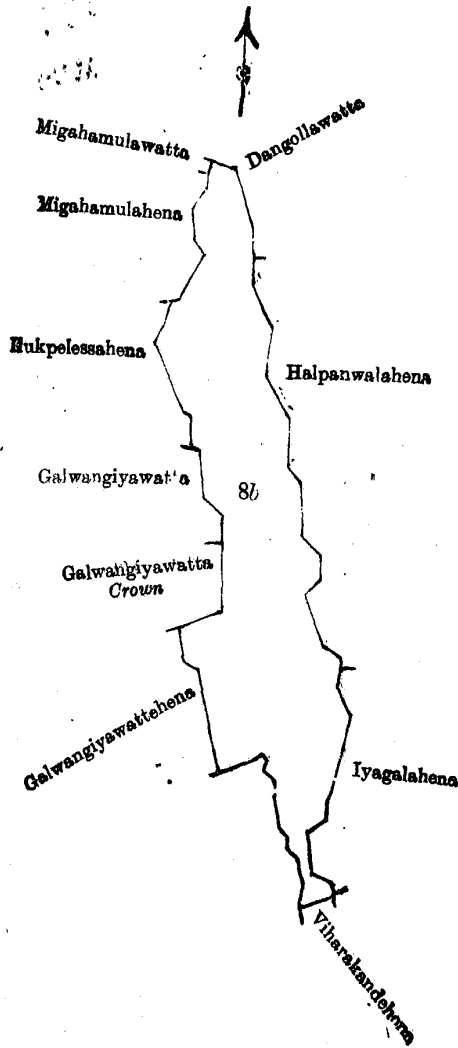
Description of the Lands referred to.

The following lots situated in the village of Liniyawatta, in the Udukaha Korale West of the Dambadeni hatpattu of the Kurunegala District, in the North-Western Province, as described in the annexed certified tracings:—

I.
Preliminary plan 77.

Lot.	Name of Land.	Extent.
8b	Kehelkotukandemukulana, Viharakandemukulana	12 30 12

and bounded as follows: on the north by Dangollewatta claimed by Vedanaidelage Kiri Naide and others; on the east by Dangollewatta claimed by Vedanaidelage Kiri Naide and others, Halpanwalahena claimed by Panambura Arachchilage Ukku Naide and others, Iyagalahena claimed by Dukganaralage Ranhamy and others; on the south by Viharakandehena claimed by Liniyawatte pansala, Tawalanpolahena claimed by Don Johanes Subasinha Appuhamy; on the west by Galwangiyawattehena claimed by Don Johanes Subasinha Appuhamy and another, Galwangiyawatta claimed by the Crown, Galwangiyawatta sold by the Crown to Batapolage Panchappu of Liniyawatta, Ilukpelessahena claimed by Patirade Mudiyansele Mudalihamy Vidane, Migahamulahena claimed by Patirade Mudiyansele Kiri Banda, Migahamulawatta claimed by ditto.



Scale of 8 Chains to an Inch.

Situation : Liniyawatta village in Udukaha Korale West of Kurunegala District.
Preliminary plan 77.

Lot.	Name of Land.	Extent. A. R. P.
8b	Kehelkotukandemukulana, Viharakandemukulana	12 0 12

Field sheet 1 18
4-12

Surveyor-General's Office,
Colombo, August 8, 1908.

J. B. M. RIMOUT,
for Acting Surveyor-General.

II.

Preliminary plan 77.

Lot.	Name of Land.	Extent. A. R. P.
8f	Cemetery	0 0 30

and bounded as follows on the north, east, south; and west by Halpanwalahena claimed by Panambara Arachchilage Ukku Naide and others.



Halpanwalahena

8f

Scale of 8 Chains to an Inch.

Situation: Liniyawatta village in Dambadeni hatpattu of Udukaha Korale West of Kurunegala District.

Preliminary plan 77.

Lot.	Name of Land.	Extent. A. R. P.
8f	Cemetery	0 0 30

Field sheet I 18
4-12

Surveyor-General's Office,
Colombo, August 8, 1908.

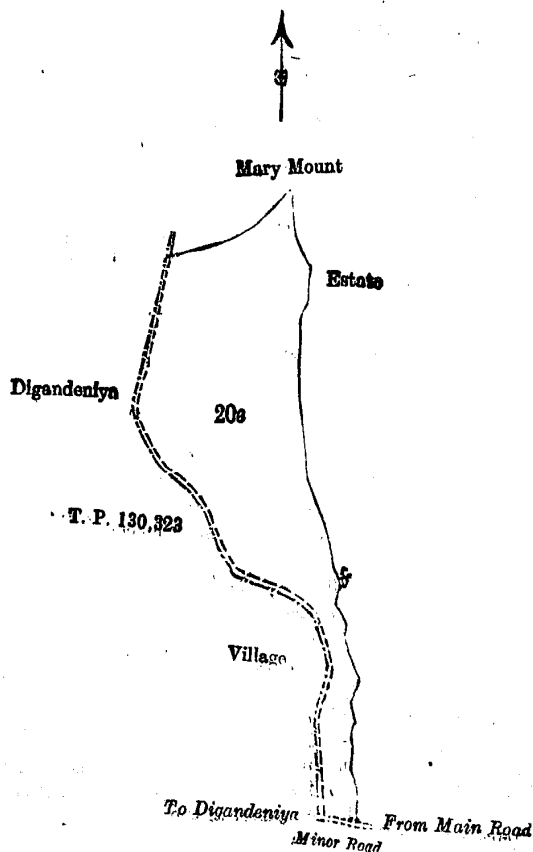
J. B. M. RIDOUT,
for Acting Surveyor-General.

III.

Preliminary plan 77.

Lot.	Name of Land.	Extent. A. R. P.
20e	Digandeniye mukalana	11 0 16

and bounded as follows: on the north and east by Mary Mount estate claimed by John Clovis de Silva; on the south by the minor road from the main road to Digandeniya; on the west by the village limit of Digandeniya (T. P. 130,323).



Scale of 8 Chains to an Inch.

Situation: Liniyawatta village in Udukaha Korale West of Kurunegala District.

Preliminary plan 77.

Lot.	Name of Land.	Extent. A. R. P.
20e	Digandeniye mukalana	11 0 16

Field sheet I 18
4-12

Surveyor-General's Office,
Colombo, August 8, 1908.

J. B. M. RIDOUT,
for Acting Surveyor-General.

IV.

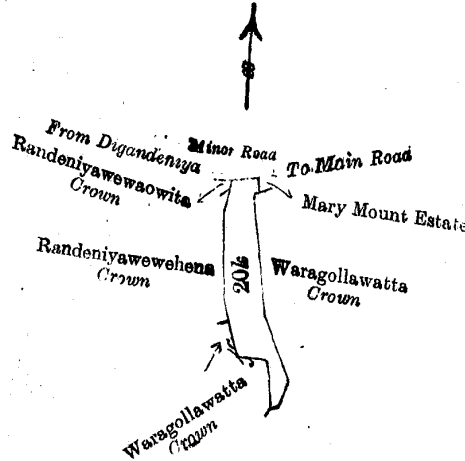
[Preliminary plan] 77.

Lot.	Name of Land.	Extent. A. R. P.
20k	Randenyawewagalkandemukalana	1 1 38

and bounded as follows : on the north by the minor road from Digandeniya to the main road ; on the east by Mary Mount estate claimed by John Clovis de Silva, Waragollawatta sold by the Crown ; on the south by Waragollawatta sold by the Crown ; on the west by Waragollawatta sold by the Crown, Randenyawewahena claimed by the Crown, Randenyawewaowita, claimed by the Crown.

W. E. WAIT,
Special Officer.

February 12, 1909.



Scale of 8 Chains to an Inch.

Situation : Liniyawatta village in Udukaha Korale West of Kurunegala District.

Preliminary plan 77.

Lot.	Name of Land.	Extent. A. R. P.
20k	Randenyawewagalkandemukalana	1 1 38

Field sheet I 13
4-12

Surveyor-General's Office,
Colombo, August 8, 1908.
Kurunegala S. O. 117

J. B. M. RIDOUT,
for Acting Surveyor-General.

**Order under Section 2 of "The Waste Lands Ordinances of 1897, 1899, 1900, and 1903,"
declaring Lands to be Crown Property.**

In the matter of the lands commonly called or known as Migaskotuwawedibima, Migaskotuwawedibima (bund reservation), situate in the village of Tirappane, in the Ihala Medagandahe tulana of the Nuwaragam korale of the Nuwaragam palata, in the North-Central Province, and of "The Waste Land Ordinances of 1897, 1899, 1900, and 1903."

THE notice required by section 1 of "The Waste Lands Ordinances of 1897, 1899, 1900, and 1903," having been duly published in manner prescribed by that section in respect of the above-named lands (*vide* Notice No. 3,244), and no claim having been made to the said lands or to any interest therein within the period of three months from the date specified in the said notice, I, Walter Ernest Wait, Special Officer appointed under section 28 of the said Ordinances, under and by virtue of the powers vested in me in that behalf by section 2 of the said Ordinances, do hereby on February 12, 1909, order and declare that the said lands, as more fully described herein below, situate in the village of Tirappane, in the Ihala Medagandahe tulana of the Nuwaragam korale of the Nuwaragam palata, in the North-Central Province, and shown as lots 1h and 1h1 in preliminary plan 341 and in the annexed certified tracing therefrom, and containing in extent 30 perches, are the property of the Crown.

Description of the Lands referred to.

The following lots situated in the village of Tirappane, in the Ihala Medagandahe tulana of the Nuwaragam korale of the Nuwaragam palata, in the North-Central Province, as described in the annexed certified tracing:—

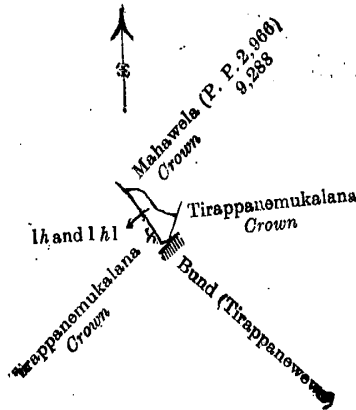
Preliminary plan 341.

Lot.	Name of Land.	Extent. A. R. P.
1h	Migaskotuwawedibima	0 0 21
1h1	Migaskotuwawedibima (bund reservation)	0 0 9
		<hr/> 0 0 30

and bounded as follows: on the north by Mahawela (P. P. 2,966/9,288) belonging to the Crown; on the east by Tirappanemukalana declared to be the Crown property under the Waste Lands Ordinances; on the south by bund (Tirappanewewa), Tirappanemukalana declared to be the Crown property under the Waste Lands Ordinances; on the west by Tirappanemukalana declared to be the Crown property under the Waste Lands Ordinances.

February 12, 1909.

W. E. WAIT,
Special Officer.



Scale of 8 Chains to an Inch.

Situation: Tirappane village in Ihala Medagandahe tulana of Nuwarakalawiya District.
Preliminary plan 341.

Lot.	Name of Land.		Extent.		
			A.	R.	P.
1h	Migaskotuwawedibima	..	0	0	21
1h1	Migaskotuwawedibima (bund reservation)	..	0	0	9
			<u>0</u>	<u>0</u>	<u>30</u>

Field sheet F ⁹ 51—59

Surveyor-General's Office,
Colombo, September 28, 1908.
Anuradhapura S. O. 576

J. B. M. RIDOUT,
for Acting Surveyor-General.

**Order under Section 2 of "The Waste Lands Ordinances of 1897, 1899, 1900, and 1903,"
declaring Lands to be Crown Property.**

In the matter of the lands commonly called or known as Kodelanda, Palleramawehena, Ketala-arawewatta, situate in the village of Ketawela, in the Bogoda korale of the Yatikinda division, in the Province of Uva, and of "The Waste Lands Ordinances of 1897, 1899, 1900, and 1903."

THE notice required by section 1 of "The Waste Lands Ordinances of 1897, 1899, 1900, and 1903," having been duly published in manner prescribed by that section in respect of the above-named lands (*vide* Notice No. 2,938), and no claim having been made to the said lands or to any interest therein within the period of three months from the date specified in the said notice, I, John George Fraser, Special Officer appointed under section 28 of the said Ordinances, under and by virtue of the powers vested in me in that behalf by section 2 of the said Ordinances, do hereby on February 5, 1909, order and declare that the said lands, as more fully described herein below, situate in the village of Ketawela, in the Bogoda korale of the Yatikinda division, in the Province of Uva, and shown as lots 19r, 19s, 19g, 19h, 19l in preliminary plan 93 and in the annexed certified tracings therefrom, and containing in extent 3 acres 1 rood and 22 perches, are the property of the Crown.

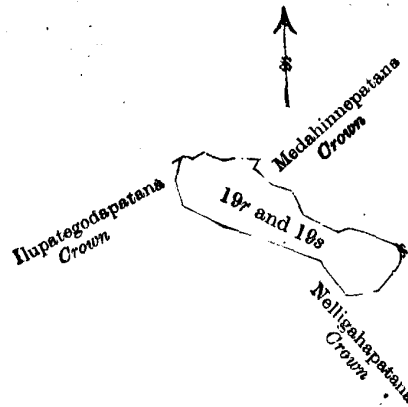
Description of the Lands referred to.

The following lots situated in the village of Ketawela, in the Bogoda korale of the Yatikinda division, in the Province of Uva, as described in the annexed certified tracings:—

I.
Preliminary plan 93.

Lot.	Name of Land.		Extent.		
			A.	R.	P.
19r	Kodelanda	..	0	2	30
19s	Do.	..	1	3	0
			<u>2</u>	<u>1</u>	<u>30</u>

and bounded as follows: on the north and east by Medahinnepatana declared to be the property of the Crown under the Waste Lands Ordinances; on the south by Nelligahapatana declared to be the property of the Crown under the Waste Lands Ordinances; on the west by Ilupategodapatana declared to be the property of the Crown under the Waste Lands Ordinances.



Scale of 8 Chains to an Inch.

Situation : Ketawela village in Bogoda korale of Badulla District.

Preliminary plan 93.

Lot.	Name of Land.	Extent. A. R. P.
19r ..	Kodelanda	0 2 30
19s ..	Do.	1 3 0
		2 1 30

Field sheet M ⁷ 37-45

Surveyor-General's Office,
Colombo, December 7, 1907.

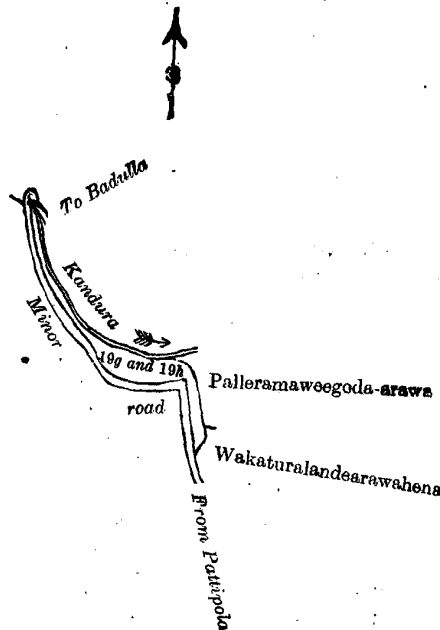
J. B. M. RUDOUR,
for Surveyor-General.

II.

Preliminary plan 93.

Lot.	Name of Land.	Extent. A. R. P.
19g ..	Palleramawehena	0 1 6
19h ..	Do.	0 1 34
		0 3 0

and bounded on the north by a kandura; on the east by Palleramawegoda-arawa sold by Crown, Wakatureland-arawehena declared to be the property of the Crown under the Waste Lands Ordinances; on the south and west by the minor road from Pattipola to Badulla.



Scale of 8 Chains to an Inch.

Situation : Ketawela village in Bogoda korale of Badulla District.

Preliminary plan 93.

Lot.	Name of Land,	Extent.	
		A.	R. P.
19g ..	Palleramawehena ..	0	1 6
19h ..	Do. ..	0	1 34
		<hr/>	
		0	3 0

Field sheet M 7
36—44

Surveyor-General's Office,
Colombo, December 7, 1907.

J. B. M. RIDOUT,
for Surveyor-General.

III.

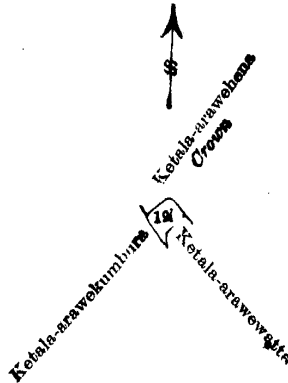
Preliminary plan 93.

Lot.	Name of Land.	Extent.	
		A.	R. P.
19l ..	Ketala-arawewatta ..	0	0 32

and bounded as follows : on the north and east by Ketala-arawehena declared Crown under the Waste Lands Ordinances ; on the south by Ketala-arawewatta claimed by Ibrahim Saibo of Hetemmakade ; on the west by Ketala-arawekumbura claimed by Ibrahim Saibo of Hetemmakade.

J. G. FRASER,
Special Officer.

February 5, 1909.



Scale of 8 Chains to an Inch.

Situation : Ketawela village in Bogoda korale of Badulla District.

Preliminary plan 93.

Lot.	Name of Land.	Extent.	
		A.	R. P.
19l ..	Ketala-arawewatta ..	0	0 32

Field sheets M 7
36—44 & M 7
37—45

Surveyor-General's Office,
Colombo, December 7, 1907.

J. B. M. RIDOUT,
for Surveyor-General.

Uva S. O. 1.244

**Order under Section 2 of "The Waste Lands Ordinances of 1897, 1899, 1900, and 1903,"
declaring Land to be Crown Property.**

In the matter of the land commonly called or known as Elawalkandemukalana, Tuttiripitihelalanda, Dikhena, &c., situate in the village of Labugama, in the Meda pattuwa of the Hewagam korale of the Colombo District, in the Western Province, and of "The Waste Lands Ordinances of 1897, 1899, 1900, and 1903."

THE notice required by section 1 of "The Waste Lands Ordinances of 1897, 1899, 1900, and 1903," having been duly published in manner prescribed by that section in respect of the above-named land (*vide* Notice No. 3,230), and no claim having been made to the said land or to any interest therein within the period of three months from the date specified in the said notice, I, John George Fraser, Special Officer appointed under section 28 of the said Ordinances, under and by virtue of the powers vested in me in that behalf by section 2 of the said Ordinances, do hereby on February 5, 1909, order and declare that the said land, as more fully described herein below, situate in the village of Labugama, in the Meda pattuwa of the Hewagam korale of the Colombo District, in the Western Province, and shown as lot 21,020 in preliminary plan 13,230 and in the annexed certified tracing therefrom, and containing in extent 111 acres and 3 roods, is the property of the Crown.

Description of the Land referred to.

The land commonly called or known as Elawalkandemukulana, Tuttiripitiyehelalanda, Dikhena, Pedurupaladeniya, Bellandolamukulana, situate in the village of Labugama, in the Meda pattuwa of the Hewagam korale of the Colombo District, in the Western Province, containing in extent 111 acres and 3 roods, shown as lot 21,020 in preliminary plan 13,230 and in the annexed certified tracing therefrom, and bounded as follows: on the north by the Eratnadeniyehena claimed by Alawattage Paulis Appuhamy, Eratnadeniyehena and Ellawalmukulana claimed by ditto, Dikhena claimed by ditto, Pedurupaladeniya claimed by ditto, Dikhena claimed by ditto, Bellandolamukulana claimed by ditto; on the east by the boundary of the Province of Sabaragamuwa; on the south by Labugama reservoir reserve belonging to the Crown, Eratnahenkanda, Labugama reservoir reserve belonging to the Crown, Tuttiripitiywatta (part of Municipal bungalow premises) claimed by the Crown, Labugama reservoir reserve belonging to the Crown, Tutteripitiyehena, Labugama reservoir reserve belonging to the Crown; on the west by Weymouth estate claimed by F. Vizard (the village limit of Udugama), Tuttiripitiyehelalanda claimed by Alawattage Paulis Appuhamy.

NOTE.—The following lots lying within the above boundaries are excluded from this order, and their aggregate acreage of 3 acres 1 rood and 7 perches is not included in the acreage of 111 acres and 3 roods given above:—

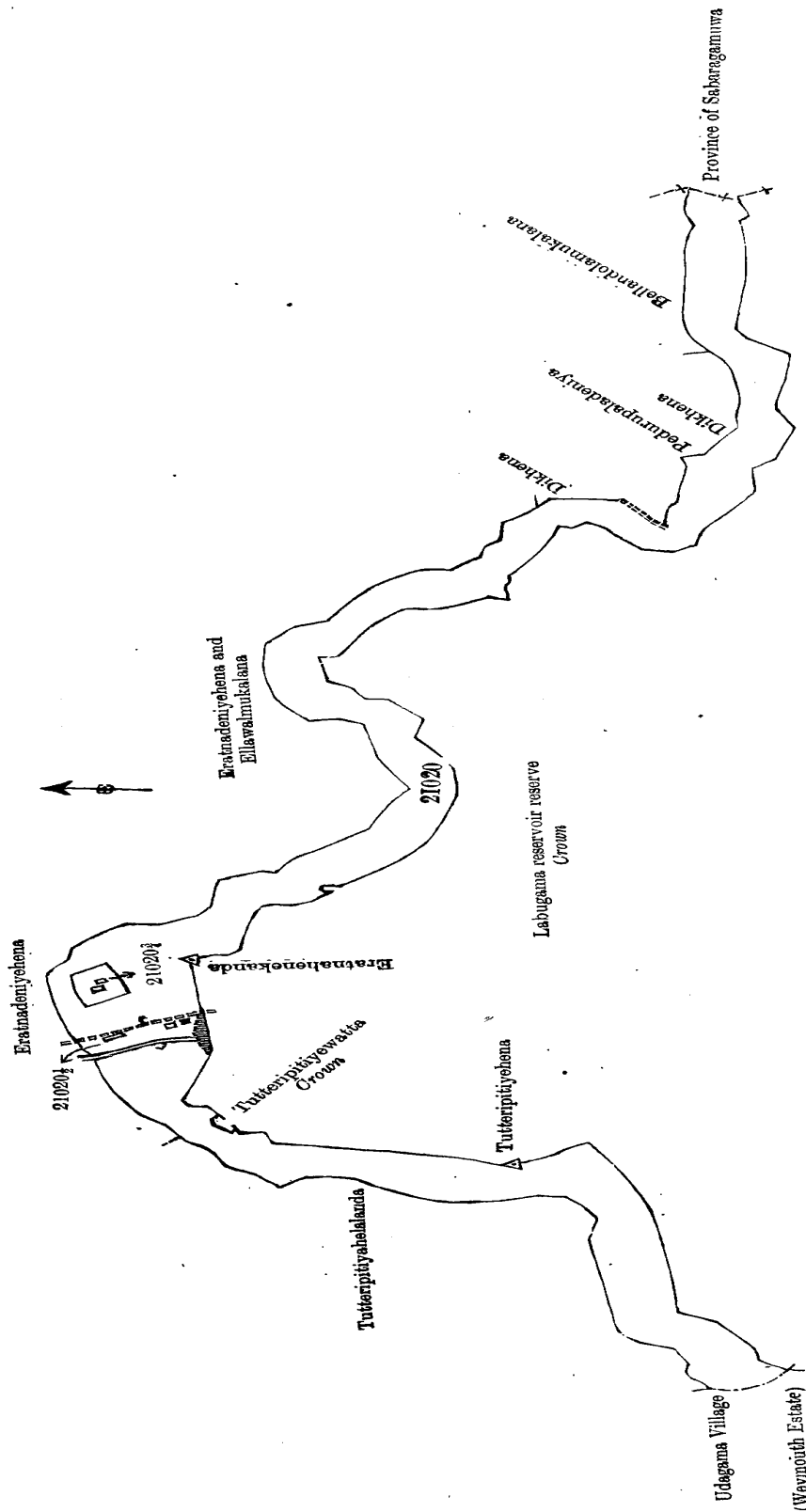
Preliminary plan 13,230.

Lot.	Name of Land.	Extent.		
		A.	R.	P.
21020 $\frac{1}{4}$	Wewewatta	2	0	0
21020 $\frac{1}{4}$	Eratnahenewatta (tank, Guardian's bungalow premises)	1	1	7
		<u>3</u>	<u>1</u>	<u>7</u>

February 5, 1909.

J. G. FRASER,
Special Officer.

[For Tracing see page 367.]



Scale of 16 Chains to an Inch.
 Situation : Labugama village in Hewagam korale of Colombo District.
 Preliminary plan 13,230.

Lot.	Name of Land.	Extent.		
		A.	R.	P.
21020	Elawakandemukalana, Tuttiripitiyehelalanda, Dikhena, Pedurupaladeniya, Belladolamukalana	111	3	0
<i>Lots excluded.</i>				
21020 $\frac{1}{2}$	Wewewatta	2	0	0
21020 $\frac{1}{2}$	Eratnahenewatta (tank, Guardian's bungalow premises)	1	1	7
		3	1	7

Field sheets L 13 G, L 13 E, & L 13 C, &c.

Surveyor-General's Office,
 Colombo, September 22, 1908.
 Colombo S. O. 2

A. H. G. DAWSON,
 for Acting Surveyor-General.