

Ceylon Government Gazette

Published by Authority.

No. 6,300 — FRIDAY, MARCH 19, 1909.

PART I.—General: Minutes, Proclamations, Appointments, and General Government Notifications. PART II.—Legal and Judicial. PART III.—Provincial Administration. PART IV.—Land Settlement. PART V.—Mercantile, Marine, Municipal, Local, &c.

Separate paging is given to each Part in order that it may be filed separately.

Part IV.—Land Settlement.

	PAGE	PAGE
Preliminary Notices	369	Final Orders

PRELIMINARY NOTICES.

Notice under "The Waste Lands Ordinances of 1897, 1899, 1900, and 1903."

TAKE notice that unless within three months from March 19, 1909, the persons, if any, who claim any interest in the lands hereinafter mentioned or in any one or more of such lands or to some interest therein make claim in person or in writing to the said lands or any of them or to some interest therein to H. C. Toller, Esq., Special Officer appointed under section 28 of "The Waste Lands Ordinances, 1897, 1899, 1900, and 1903," at his office at Fort, Colombo :

Such Special Officer, in pursuance of the powers vested in him by the said Ordinances, will declare by writing under his hand that the said lands or such of them, as to which no claim has been made, are the property of the Crown.

H. C. TOLLER,
Special Officer.

Description of the Lands referred to.

The following lots situated in the village of Wirapana, in the Hinidum pattu of the Galle District, in the Southern Province, as described in the annexed certified tracings :—

I. Preliminary plan 492.

Lot.	Name of Land.	Extent. A. B. P.
1	Kadiraneladeniya	2 2 12
4	Kekunaelahena, Galpottagahagoda, Murutawelagodella, Iddaketiwilagodella, Suwandawelipotagodella, Pitadeniyegodella, Annasigalahena, Timbirigahaokanda, Tavaluokanda, Sihildoleyaya, Katugodatenna, Paranwilayaya, Ihalagedarawattehena, Delkotelangaokanda, Maragahahena, Tavaningamahena, Golu-paluwetenna, Kekunehena, Iddaketiye-wilagodellebedda, Halpillebedda, Lolugahakanda, Dolaihalaokandebedda, Lolugahatenna, &c.	1260 0 34
4c	Halpillegodella (P.P. 5,530/13,033) (road reservation)	0 0 2
4e	P. P. 5,530/13,034	0 0 12
4f	P. P. 5,530/13,036	0 0 24
7	Tavaningama, Panwilahenegodella, Pawaragawamandiyegodella, Rubasinkanda, Nainakanda, Bowitiyawilagodella, Kondagalamukalana, Bowitiyamukalana, Halpilleokanda, Mukalahena, Hattotanawalahena, Masamuhenegodella, Wewa-addaragodella, Puhuaramba, Medagoda, Parakandamodaragodella, Nawalahena	3,948 1 16

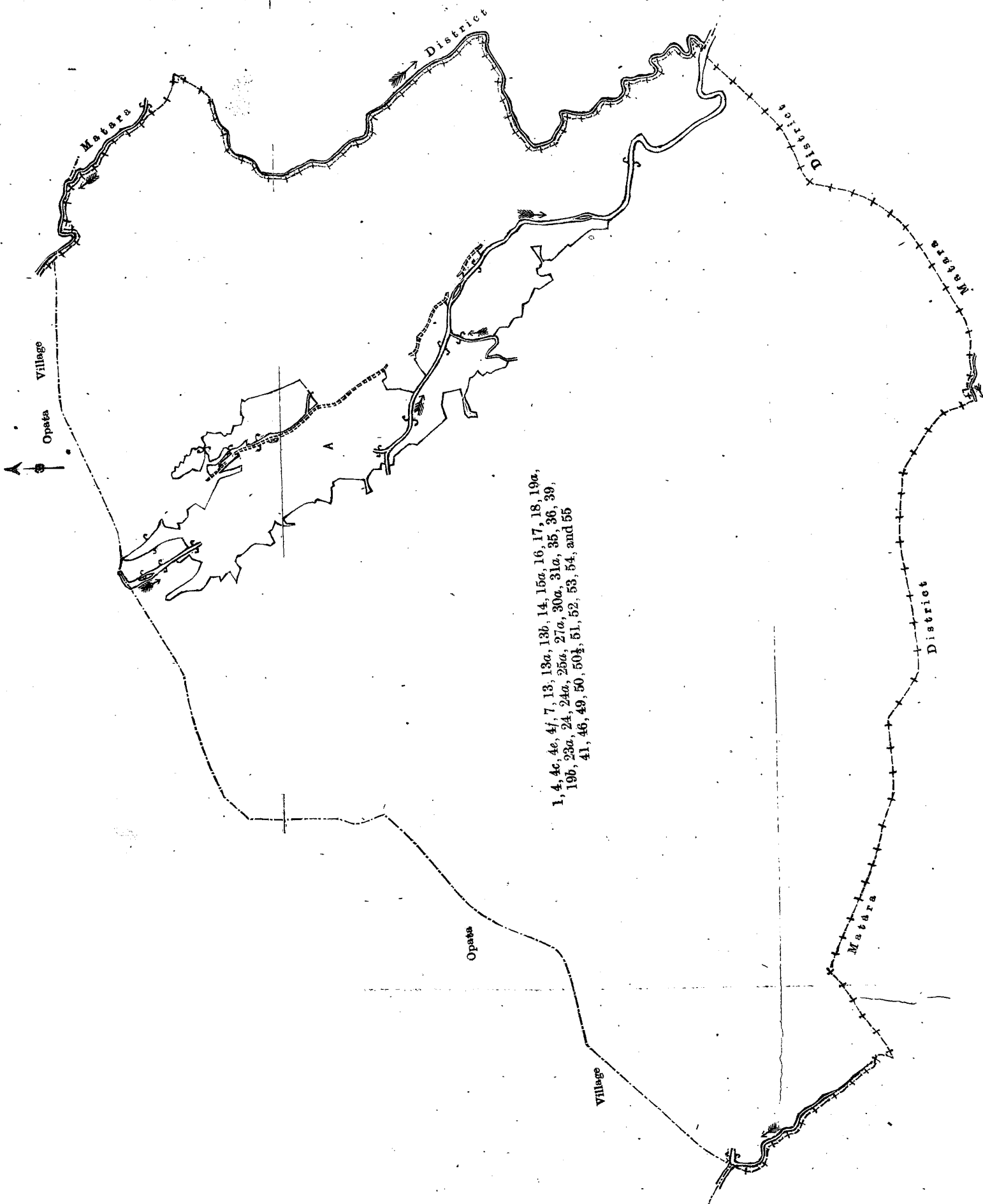
Lot.	Name of Land.	Extent.		
		A.	R.	P.
13	Suwandawelipotadeniya	5	2	19
13a	Suwandawelipotadeniya (P. P. 5,530/13,030)	0	0	12
13b	Do. (P. P. 5,530/13,029)	2	1	8
14	Iddaketiya-wilalhaladeniya	0	2	0
15a	Iddaketiya-wilakumbura	0	1	0
16	Iddaketiya-wilagodella	0	1	24
17	Iddaketiya-wilagodelladeniya	1	0	33
18	Ihalakandedeniya, Delkotalangakumbura	2	0	4
19a	Kehelatte-elaihalakumburedeniya	0	0	3
19b	Kehelatte-elaihaladeniya	1	2	29
23a	Suwandawelipotagodella (road reservation)	0	0	10
24	Suwandawelipotagodella (P. P. 5,530/P 524)	0	2	32
24a	Do. (road reservation) (P. P. 5,530/Q 524)	0	0	18
25a	Do. (road reservation)	0	0	29
27a	Halpilledeniya (road reservation)	0	0	1
30a	Halpilledellewatta (road reservation)	0	0	19
31a	Ihalagedarawatta (road reservation)	0	0	12
35	Tawaningamadeniya	4	2	19
36	Puharambedeniya	6	1	39
39	Kalugalawilatenna	8	1	1
41	Kalugahawilatennadeniya	1	0	36
46	Kapurukoladeniyebedda	1	1	33
49	Mukalanehenedeniya	5	3	5
50	Wewaihaladeniya	3	2	18
50½	Halpilledeniya	0	3	16
51	Paranwiladeniya	6	0	35
52	Kerendeniya	1	0	24
53	Welipiyannaketiyyedeniya	3	1	29
54	Panwilahenedeniya	0	3	6
55	Kotapolakandemukalenedeniya	10	1	10
56	Island	0	1	0
57	Do.	0	0	20
—	Streams, &c.	24	2	7
		5,305	3	11

and bounded as follows : on the north by the village limit of Oyata ; in the east, south, and west by the boundary of the Matara District.

NOTE.—The following lots lying within the above boundaries are excluded from this part of the notice, and their aggregate acreage of 320 acres 3 roods and 12 perches is not included in the acreage of 5,305 acres 3 roods and 11 perches given above :—

Lot.	Name of Land.	Extent.		
		A.	R.	P.
2	Murutaweladeniya	3	3	11
3	Murutawelakumbura, Watta-addaraliyadda	4	1	9
4a	Ulupattalegodella, Iddaketiyyedeniyegodella	2	1	8
4b	Halpilledella (T. P. 210,351)	9	0	36
4d	T. P. 248,414	14	2	10
5	Hirimandiyekumbura, Kapaheduma, Pitadeniya	5	0	24
6	Pitadeniyegodella	1	0	28
7a	Udumulledeniya (part of T. P. 211,201)	0	2	28
7b	Ketakelegodella (T. P. 247,844)	1	2	24
8	Murutawila-owita, Murutawilagodella, Dehigahawatta, Maragahamodarawatta, Welitudellewatta, Mahawatta, Gamagedarawatta, Polayalhenewatta, Paragahawatta, Migahawatta, Migahaowita, Migahawattemedagodella, Orawalawatta, Wadiyawatta	24	3	12
8a	Murutawelagodella (T. P. 173,948)	0	1	8
9	Deniyekumbura, Wilakumbura, Migahaowitekumbura, Radageowita, Digapota, Pawaragahagodella, Pawaragahakandekumbura, Polkatuliyadda, Uduwakkandewita, Gorokgahaliyadda	10	0	0
10	Migahawattemedagodella	1	1	31
11	Radagewatta	0	3	24
12	Suwandawelipotagodella	3	0	0
12a	Do.	3	0	20
12b	Do.	0	1	0
15	Iddaketiya-wilakumbura (T. P. 133,226)	1	3	30
19	Dolaihaladeniya (T. Ps. 133,223, &c.)	5	3	32
20	Dolaihalamedagodella (T. P. 211,574)	0	3	7
20a	Dolaihalamedagodella (part of T. P. 133,225)	0	0	8
21	Suwandawelipotagodella (T. P. 199,380)	0	3	26
22	Suwandawelipotawatta (T. P. 200,547)	1	0	6
22a	Do.	0	0	12
23	Suwandawelipotagodella (T. P. 199,387)	0	1	29

Lot.	Name of Land.	Extent.		
		A.	R.	P.
25	Suwandawelipotawatta (T. P. 179,748)	1	3	21
26	Mahagalagawawatta <i>alias</i> Suwandawelipotagodella-watta	1	0	20
26a	Mahagalagawawatta (T. P. 173,943)	1	2	15
26b	Suwandawelipotawatta (P. P. 1,376/H 609)	0	2	33
27	Wadiyawattedeniya, Maguruwalapahalakella, Maguruwalahalakella, Pitawalakumbura	12	0	20
27b	Lolugahawitadeniya, Ihalagedarawattedeniya, Halpilledeniya (T. Ps. 133,222, 133,241, &c.)	3	2	21
27c	Lolugahawitadeniya (T. P. 211,572)	0	0	6
27d	Lindagawakumbura	1	0	18
27e	Laulughadeniya	0	1	8
27f	Kobomalaketiyekumbura (T. Ps. 211,571, &c.)	2	3	39
27g	Mahawalagawaliyadda, Agalagahaudumulla, Wattaliyadda, Gerumliyadda, Maragahaliyadda, Kalugawiladeniya, Kalugalawila, Kalugalawiladeniyekumbura <i>alias</i> Maskumbura, Indurupathwelakumbura, Belliyadda, Kobopalaketiyeliyadda	12	3	0
27h	Laulughakumbura (P. P. 1,376/10,832)	0	1	33
27i	Halpillekella (road reservation)	0	2	9
28	Wadiyawatta	1	1	4
28a	Wadiyawatteaddarakoratuwa (T. P. 211,312)	0	1	23
29	Rubasingekanda, Uduwakkandewatta, Rubasingoda, Rubasinwatta	6	1	11
29a	Rubasingewatta (T. P. 217,016)	0	2	25
29b	Rubasingewatta (T. P. 133,227)	0	2	34
29c	Rubasingewatta, Bakmigahawatta (T. Ps. 173,949 and 217,017)	1	2	26
29 $\frac{1}{2}$	Rubasingekumbura, Kekunagahakumbura	3	0	20
29d	Pahalagewatta, Kiriwanaketiyegewatta, Godaudawatta, Pitaowita, Linamagawatta, Kabaragoibawawatta, Gorakagahawatta, Paragahawatta, Diddolawatta, Batatudellewatta, Mapussatudelleowita, Etahinnetudellawatta, Bowitiyawilaowita, Bowitayawilakumbura, Bowitiyawilagodella, Sundiranwalalangawatta, Kabaragoibawaokanda, Sundiranwalalangaliyadda, Bowitiyawilaowita, Bowitiyawilagodella, Kampottagahawatta, Kekirielaokanda, Imbulgahawatta, Godaudawatta, Lindagawawatta, Udagedarawatta, Halpilletenna, Paranawatta, Kajugahawatta, Millagahawatta, Wewa-addarawatta, Ketakelagahawatta, Katugodawatta, Katugodatennekella, Katugodakumbura, Ihalakatugodawatta, Kalugalawilatenna	88	2	10
29e	Kobomalaketiyegodella (part of T. P. 173,947)	2	1	30
29f	Batatudelleokanda (P. P. 4,913/14,072)	0	2	29
29g	Batatudelleokanda (T. P. 183,985)	0	3	25
29h	Kajugahawatta (P. P. 1,376/10,825)	0	3	16
29i	Elaihalaokanda, Paragahamodaraokanda, Parakandamodaradeniya, Nugagahaokanda (T. Ps. 162,597, 162,598, &c.)	5	2	20
29j	Kekirielaokandewatta (T. P. 217,015)	0	1	10
30	Halpillagodellawatta (T. P. 199,382, &c.)	0	3	24
31	Ihalagedarawatta (T. Ps. 199,384 and 199,385)	0	1	33
32	Medaowita, Pahalaowita	3	2	9
33	Welaliyaddetudella	0	2	12
33 $\frac{1}{2}$	Indurupathwalagodella	3	0	35
33a	Indurupathwalawatta (part of T. P. 133,220)	0	0	5
34	Kabaragoibawekumbura	2	0	2
37	Bowitiyawilaganga-addarakumbura	0	1	32
38	Bowitiyawilakumbura	3	1	18
38a	Bowitiyawilakumbura, Udumulledeniya, Parakandamodaradeniya (T. P. 173,945, &c.)	2	1	5
40	Ihalakatugodakumbura, Kalugalawilakumbura	0	2	8
42	Pahalakatugodakumbura	1	0	15
42a	Pahalakatugodakumbura (T. Ps. 173,946 and 133,219)	1	1	32
43	Kekirielakumbura	0	2	4
44	Parakandamodaradeniya (part of T. Ps. 211,200 and 173,944)	0	1	32
45	Ihalakumbura, Pahalakumbura, Imbulgahakandeowita	11	3	38
45a	Kendagahatuduwa (T. P. 247,843)	0	0	32
47	Tavaluokandeowita	1	3	32
48	Nagahatota, Wewa-addaragodella, Wewagodella, Nagahatotadeniya, Pahalawilaowita, Pahalawatta	35	0	15
		320	3	12



- 1, 4, 4c, 4e, 4f, 7, 13, 13a, 13b, 14, 15a, 16, 17, 18, 19a, 19b, 23a, 24, 24a, 25a, 27a, 30a, 31a, 35, 36, 39, 41, 46, 49, 50, 50½, 51, 52, 53, 54, and 55

Scale of 32 Chains to an Inch.

Situation : Wirapana village in Hinidum pattu of Galle District.

Preliminary plan 492.

Lot.	Name of Land.	Extent.		
		A.	R.	P.
1	Kadiraneladeniya ..	2	2	12
4	Kekunaelahena, Galpottagahagoda, Murutawelagodella, Iddaketiwilagodella, Suwandawelipotagodella, Pitadeniyegodella, Annasigalahena, Timbirigahaokanda, Tavaluokanda, Sihildoleyaya, Katugodatenna, Paranwilayaya, Ihalagedarawatthena, Delkotelangaokanda, Maragahahena, Tavaningamahena, Golupaluwetenna, Kekunehena, Iddaketiwilagodellebedda, Halpillebedda, Lolugahakanda, Dolaihalakandebedda, Lolugahatenna, &c. ..	1,260	0	34
4c	Halpillegodella (P.P. 5,530/13,033) (road reservation) ..	0	0	2
4e	P. P. 5,530/13,034 ..	0	0	12
4f	P. P. 5,530/13,036 ..	0	0	24
7	Tavaningama, Panwilahenegodella, Pawaragawamandiyegodella, Rubasinkanda, Nainakanda, Bowitiywilagodella, Kondagalumukalana, Bowitiyamukalana, Halpilleokanda, Mukalanehena, Hattotanawalahaena, Masamuhenegodella, Wewa-addaragodella, Puhuaranba, Medagoda, Parakandamodaragodella, Nawalahena ..	3,948	1	16
13	Suwandawelipotadeniya ..	5	2	19
13a	Suwandawelipotadeniya (P. P. 5,530/13,030) ..	0	0	12
13b	Do. (P. P. 5,530/13,029) ..	2	1	8
14	Iddaketiylawilaladeniya ..	0	2	0
15a	Iddaketiylawilakumbura ..	0	1	0
16	Iddaketiylawilagodella ..	0	1	24
17	Iddaketiylawilagodelladeniya ..	1	0	33
18	Thalaokandedeniya, Delkotalangakumbura ..	2	0	4
19a	Kehelatte-elaihalakumburedeniya ..	0	0	3
19b	Kehelatte-elaihaladeniya ..	1	2	29
23a	Suwandawelipotagodella (road reservation) ..	0	0	10
24	Suwandawelipotagodella (P. P. 5,530 P 524) ..	0	2	32
24a	Do. (road reservation) (P. P. 5,530/Q 524) ..	0	0	18
25a	Do. (road reservation) ..	0	0	29
27a	Halpilledeniya (road reservation) ..	0	0	1
30a	Halpillegodellewatta (road reservation) ..	0	0	19
31a	Ihalagedarawatta (road reservation) ..	0	0	12
35	Tawaningamadeniya ..	4	2	19
36	Puhuarambedeniya ..	6	1	39
39	Kalugalawilatenna ..	8	1	1
41	Kalugahawilatennadeniya ..	1	0	36
46	Kapurukoladeniyebedda ..	1	1	33
49	Mukalanehenedeniya ..	5	3	5
50	Wewailaladeniya ..	3	2	18
50½	Halpilledeniya ..	0	3	16
51	Paranwiladeniya ..	6	0	35
52	Kerendeniya ..	1	0	24
53	Welipiyannaketiyledeniya ..	3	1	29
54	Panwilahenedeniya ..	0	3	6
55	Kotapolakandemukalannedeniya ..	10	1	10
56	Island ..	0	1	0
57	Do. ..	0	0	20
—	Streams, &c. ..	24	2	7
		5,305	3	11

Lots excluded.

A	2	Murutaweladeniya ..	3	3	11
	3	Murutawelakumbura, Watta-addaraliyadda ..	4	1	9
	4a	Ulupattalegodella, Iddaketiyledeniyeagodella ..	2	1	8
	4b	Halpillegodella (T. P. 210,351) ..	9	0	36
	4d	T. P. 248,414 ..	14	2	10
	5	Hirimandiyekumbura, Kapaheduma, Pitadeniya ..	5	0	24
	6	Pitadeniyegodella ..	1	0	28
	7a	Udumulladeniya (part of T. P. 211,201) ..	0	2	28
	7b	Ketakelagodella (T. P. 247,844) ..	1	2	24
	8	Murutawila-owita, Murutawilagodella, Deligahawatta, Maragahamodarawatta, Welitudellewatta, Mahawatta, Gamagedarawatta, Polayalhenewatta, Paragahawatta, Migahawatta, Migahaowita, Migahawattemedagodella, Orawalawatta, Wadiyawatta ..	24	3	12
	8a	Murutawelagodella (T. P. 173,948) ..	0	1	8

Lot.	Name of Land.	Extent.		
		A.	R.	P.
9	Deniyekumbura, Wilakumbura, Migahaowitekumbura, Radageowita, Digapota, Pawaragahagodella, Pawaragahakandekumbura, Polkatuliyadda, Uduwakkandewowita, Gorokgahaliyadda	10	0	0
10	Migahawattedemedagodella	1	1	31
11	Radagewatta	0	3	24
12	Suwandawelipotagodella	3	0	0
12a	Do.	3	0	20
12b	Do.	0	1	0
15	IddaketiyeWilakumbura (T. P. 133,226)	1	3	30
19	Dolaihaladeniya (T. Ps. 133,223, &c.)	5	3	32
20	Dolaihalamedagodella (T. P. 211,574)	0	3	7
20a	Dolaihalamedagodella (part of T. P. 133,225)	0	0	8
21	Suwandawelipotagodella (T. P. 199,380)	0	3	26
22	Suwandawelipotawatta (T. P. 200,547)	1	0	6
22a	Do.	0	0	12
23	Suwandawelipotagodella (T. P. 199,387)	0	1	29
25	Suwandawelipotawatta (T. P. 179,748)	1	3	21
26	Mahagalagawawatta <i>alias</i> Suwandawelipotagodella-watta	1	0	20
26a	Mahagalagawawatta (T. P. 173,943)	1	2	15
26b	Suwandawelipotawatta (P. P. 1,376/H 609)	0	2	33
2	Wadiyawattedeniya, Maguruwalapahalakella, Maguruwalaihalakella, Pitawalakumbura	12	0	20
27b	Lolugahawitadeniya, Ihalagedarawattedeniya, Halpilledeniya (T. Ps. 133,222, 133,241, &c.)	3	2	21
27c	Lolugahawitadeniya (T. P. 211,572)	0	0	6
27d	Lindagawakumbura	1	0	18
27e	Laulugahadeniya	0	1	8
27f	KobomalaketiyeKumbura (T. Ps. 211,571, &c.)	2	3	39
27g	Mahawalagawaliyadda, Agalagahaudumulla, Wattaliyadda, Gerumliyadda, Maragahaliyadda, Kalugawiladeniya, Kalugawila, Kalugawiladeniyekumbura <i>alias</i> Maskumbura, Indurupathwelakumbura, Beliliyadda, KobopalaketiyeIiyadda	12	3	0
27h	Laulugahakumbura (P. P. 1,376/10,832)	0	1	33
A 27i	Halpillekella (road reservation)	0	2	9
28	Wadiyawatta	1	1	4
28a	Wadiyawatteaddarakoratuwa (T. P. 211,312)	0	1	23
29	Rubasingekanda, Uduwakkandewatta, Rubasingoda, Rubasinwatta	6	1	11
29a	Rubasingewatta (T. P. 217,016)	0	2	25
29b	Rubasingewatta (T. P. 133,227)	0	2	34
29c	Rubasingewatta, Bakmigahawatta (T. Ps. 173,949 and 217,017)	1	2	26
29d	Rubasingekumbura, Kekunagahakumbura	3	0	20
29d	Pahalagewatta, Kiriwanaketiyeagewatta, Godaudawatta, Pitaowita, Linamagawatta, Kabaragoibawawatta, Gorakagahawatta, Paragahawatta, Diddolawatta, Batatudellewatta, Mapussatudelleowita, Etahinnetudellawatta, Bowitiyawilaowita, Bowitayawilakumbura, Bowitiyawilagodella, Sundiranwalalangawatta, Kabaragoibawaokanda, Sundiranwalalangaliyadda, Bowitiyawilaowita, Bowitiyawilagodella, Kampottagahawatta, Kekirielaokanda, Imbulgahawatta, Godaudawatta, Lindagawawatta, Udagedarawatta, Halpilletenna, Paranawatta, Kajugahawatta, Millagahawatta, Wewa-addarawatta, Ketakelagahawatta, Katugodawatta, Katugodatennekella, Katugodakumbura, Ihalakatugodawatta, Kalugawilatenna	88	2	10
29e	KobomalaketiyeGodella (part of T. P. 173,947)	2	1	30
29f	Batatudelleokanda (P. P. 4,913/14,072)	0	2	29
29g	Batatudelleokanda (T. P. 183,935)	0	3	25
29h	Kajugahawatta (P. P. 1,376/10,825)	0	3	16
29i	Elaiha'okanda, Paragahamodaraokanda, Parakandamodaradeniya, Nugagahaokanda (T. Ps. 162,597, 162,598, &c.)	5	2	20
29j	Kekirielaokandewatta (T. P. 217,015)	0	1	10
30	Halpillagodellawatta (T. P. 199,382, &c.)	0	3	24
31	Ihalagedarawatta (T. Ps. 199,384 and 199,385)	0	1	33
32	Medaowita, Pahalaowita	3	2	9
33	Welaliyaddetudella	0	2	12
33d	Indurupathwalagodella	3	0	35
33a	Indurupathwalawatta (part of T. P. 133,220)	0	0	5
34	Kabaragoibawekumbura	2	0	2

Lot.	Name of Land.	Extent.		
		A	R.	P.
37	Bowitiyawilaganga-addarakumbura ..	0	1	32
38	Bowitiyawilakumbura ..	3	1	18
38a	Bowitiyawilakumbura, Udumuledeniya, Parakanda-modaradeniya (T. P. 173,945, &c.) ..	2	1	5
40	Ihalakatugodakumbura, Kalugalawilakumbura ..	0	2	8
42	Pahalakatugodakumbura ..	1	0	15
42a	Pahalakatugodakumbura (T. Ps. 173,946 and 133,219) ..	1	1	32
43	Kekiriakumbura ..	0	2	4
44	Parakandanodaradeniya (part of T. Ps. 211,200 and 173,944) ..	0	1	32
45	Ihalakumbura, Pahalakumbura, Imbulgahakandeowita ..	11	3	38
45a	Kendagahatuwa (T. P. 247,843) ..	0	0	32
47	Tavaluokandeowita ..	1	3	32
48	Nagahatota, Wewa-addaragodella, Wewagodella, Nagahatotadeniya, Pahalawilaowita, Pahalawatta ..	35	0	15
		320	3	12

Field sheets O¹⁴₁₉₋₂₇, O¹⁴₂₀₋₂₈, O¹⁴₂₁₋₂₉, O¹⁴₃₅₋₄₃, O¹⁴₃₆₋₄₄, & O¹⁴₃₇₋₄₅

Surveyor-General's Office,
Colombo, January 23, 1909.

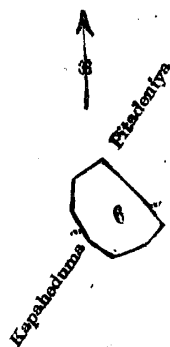
J. B. M. RIBOUT,
for Acting Surveyor-General.

II.

Preliminary plan 492.

Lot.	Name of Land.	Extent.		
		A	R.	P.
6	Pitadeniyegodella ..	1	0	28

and bounded as follows : on the north by Pitadeniya claimed by Ranasinge Carolis and others ; on the east and south by Kapaheduma claimed by Ranasinge Louis and others ; on the west by Pitadeniya claimed by Ranasinge Carolis and others.



Scale of 8 Chains to an Inch.

Situation : Wirapana village in Hinidum pattu of Galle District.

Preliminary plan 492.

Lot.	Name of Land.	Extent.		
		A	R.	P.
6	Pitadeniyegodella ..	1	0	28

Field sheet O¹⁴₂₀₋₂₈

Surveyor-General's Office,
Colombo, January 23, 1909.
3,372

J. B. M. RIBOUT,
for Acting Surveyor-General.
Galle S. O. 4-1909

Notice under "The Waste Lands Ordinances of 1897, 1899, 1900, and 1903."

TAKE notice that unless within three months from March 19, 1909, the persons, if any, who claim any interest in the lands hereinafter mentioned or in any one or more of such lands make claim in person or in writing to the said lands or any of them or to some interest therein to H. O. Fox, Esq., Special Officer appointed under section 28 of "The Waste Lands Ordinances of 1897, 1899, 1900, and 1903," at his office at Fort, Colombo :

Such Special Officer, in pursuance of the powers vested in him by the said Ordinances, will declare by writing under his hand that the said lands or such of them, as to which no claim has been made, are the property of the Crown.

H. O. Fox,
Special Officer.

Description of the Lands referred to.

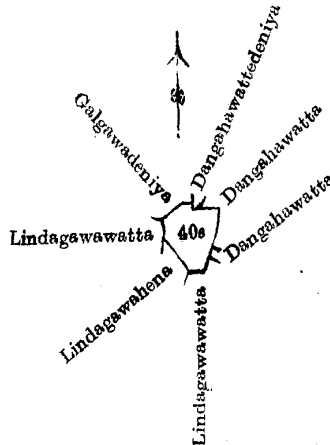
The following lots situated in the village of Hilageaina, in the West Giruwa pattu of the Hambantota District, in the Southern Province, as described in the annexed certified tracings :—

I.

Preliminary plan 381.

Lot.	Name of Land.	Extent.	
		A.	R. P.
40e	Lindagawahena	0	2 5

and bounded as follows : on the north by Galgawadeniya sold by the Crown, Dangahawattedeniya sold by the Crown, Dangahawatta claimed by W. Don Costan ; on the east by Dangahawatta claimed by W. Don Costan, Lindagawawatta claimed by Godagamage Salamon Appu ; on the south by Lindagawawatta claimed by ditto Lindagawawatta claimed by Godagamage Salamon Appu ; on the west by Lindagawahena claimed by Godagamage Salamon Appu, Lindagawawatta claimed by Godagamage Salamon Appu.



Scale of 8 Chains to an Inch.

Situation : Hilageaina village in West Giruwa pattu.

Preliminary plan 381.

Lot.	Name of Land.	Extent.	
		A.	R. P.
40e	Lindagawahena	0	2 5

Field sheet P¹¹₃₄₋₄₂

Surveyor-General's Office,
Colombo, June 23, 1908.

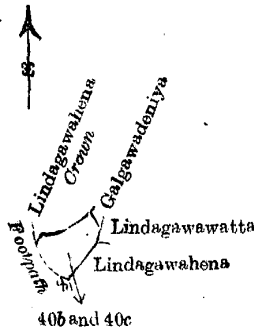
W. C. S. INGLES,
for Acting Surveyor-General.

II.

Preliminary plan 381.

Lot.	Name of Land.	Extent.	
		A.	R. P.
40b	Lindagawawewa (pond)	0	1 16
40c	Lindagawahena	0	0 26
		<hr/>	
		0	2 2

and bounded as follows : on the north by Lindagawahena claimed by the Crown, Galgawadeniya sold by the Crown ; on the east by Lindagawawatta claimed by Godagamage Salamon Appu, Lindagawahena claimed by Godagamage Salamon Appu ; on the south and west by a footpath.



Scale of 8 Chains to an Inch.

Situation : Hilageaina village in West Giruwa pattu.

Preliminary plan 381.

Lot.	Name of Land.	Extent.	
		A.	R. P.
40b ..	Lindagawawewa (pond) ..	0	1 16
40c ..	Lindagawahena ..	0	0 26
		<hr/>	
		0	2 2

Field sheet P 11
34-42

Surveyor-General's Office,
Colombo, June 24, 1908.

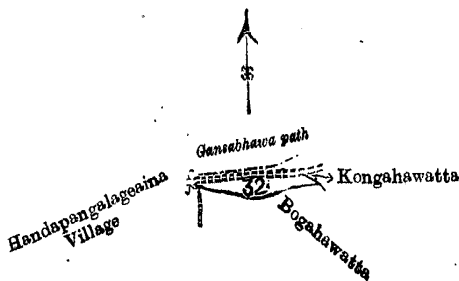
W. C. S. INGLES,
for Acting Surveyor-General.

III.

Preliminary plan 381.

Lot.	Name of Land.	Extent.	
		A.	R. P.
32 ..	Bogahahena ..	0	1 4

and bounded as follows : on the north by a Gansabhawa path ; on the east by Kongahawatta claimed by K. Don Davith ; on the south by Bogahawatta claimed by Jayasin Arachchige Don Nicholas ; on the west by the village limit of Handapangalageaina.



Scale of 8 Chains to an Inch.

Situation : Hilageaina village in West Griuwa pattu.

Preliminary plan 381.

Lot.	Name of Land.	Extent.	
		A.	R. P.
32 -	Bogahahena -	0	1 4

Field sheet P 11
34-42

Surveyor-General's Office,
Colombo, April 23, 1908.

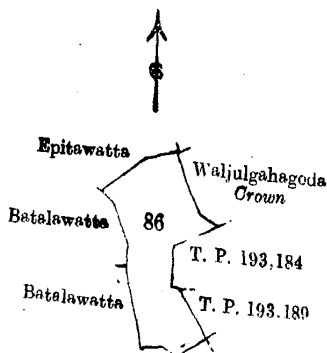
J. B. M. RIDOUT,
for Surveyor-General.

IV.

Preliminary plan 381.

Lot.	Name of Land.	Extent.	
		A.	R. P.
86 ..	Batalawattihena, Epitawattihena ..	2	1 39

and bounded as follows : on the north by Epitawatta claimed by Vitharanage Babunhamy, Waljulgahagoda declared to be Crown property under the Waste Lands Ordinances ; on the east by T. Ps. 193,184, 193,189 ; on the south by Batalawatta claimed by Jayasin Arachchige Don Davith ; on the west by Batalawatta claimed by Jayasin Arachchige Don Davith.



Scale of 8 Chains to an Inch.

Situation : Hilageaina village in West Giruwa pattu.

Preliminary plan 381.

Lot.	Name of Land.	Extent. A. R. P.
86	Batalawattehena, Epitawattehena	2 1 39

Field sheet P ¹¹₃₄₋₄₂

Surveyor-General's Office,
Colombo, November 11, 1908.

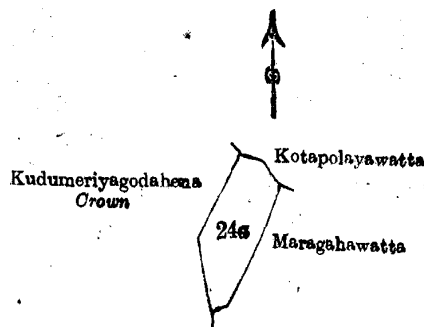
J. B. M. RIDOUT,
for Acting Surveyor-General.

V.

Preliminary plan 381.

Lot.	Name of Land.	Extent. A. R. P.
24a	Godellawattehena	1 1 38

and bounded as follows : on the north by Kotapolayawatta claimed by Jayasin Arachchige Don Aberan ; on the east and south by Maragahawatta claimed by Jayasin Arachchige Don Davith, on the west by Kudumeriyagodahena belonging to the Crown.



Scale of 8 Chains to an Inch.

Situation : Hilageaina village in West Giruwa pattu.

Preliminary plan 381.

Lot.	Name of Land.	Extent. A. R. P.
24a	Godellawattehena	1 1 38

Field sheet P ¹¹₃₄₋₄₂

Surveyor-General's Office,
Colombo, December 2, 1908.

J. B. M. RIDOUT,
for Acting Surveyor-General.

VI.

Preliminary plan 381.

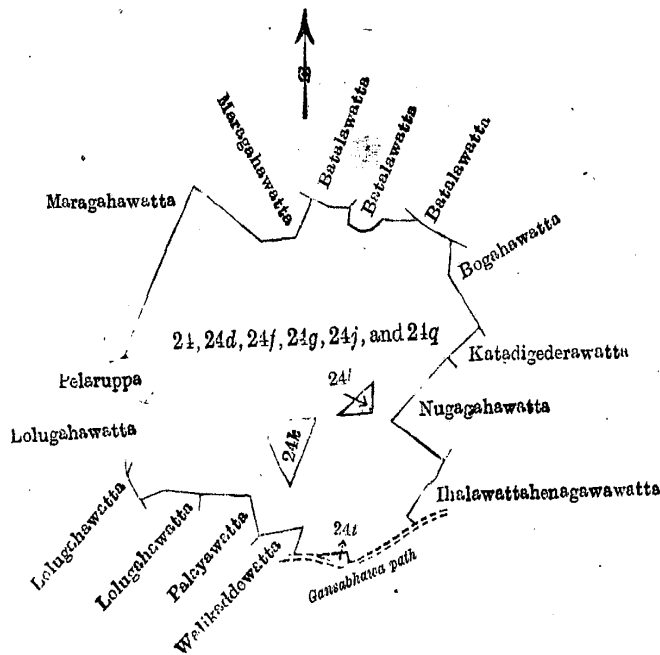
Lot.	Name of Land.	Extent. A. R. P.
24	Panugagodellawattehena	5 0 39
24d	Batalawattehena	1 0 7
24f	Madithahena	2 2 6
24g	Do.	2 2 4
24j	Rattagaharuppe, Ambagahawattehena, &c.	3 2 17
24g	Ihalawattehena	3 2 13
		18 2 6

and bounded as follows : on the north by Maragahawatta claimed by Jayasin Arachchige Don Davith, Batalawatta claimed by ditto, Bogahawatta claimed by Wijesinge Tedoris ; on the east by Katadigederawatta claimed by Kodithuwakku Arachchige Dingi Appu, Nugagahawatta claimed by Patringe Baban Appu, Ihalawattehenagawawatta (private) ; on the south a Gansabhawa path, Walikaddewatta claimed by R. Sabahamy, Palayawatta claimed by Kitulagodage Appu, Lolugahawatta claimed by Kodikarage Dissanhamy ; on the west by Lolugahawatta claimed by Kodikarage Dissanhamy, Pelaruppa claimed by Kithulagodage Don Juwanis, Maragahawatta claimed by Jayasin Arachchige Don Davith.

NOTE.—The following lots lying within the above boundaries are excluded from this part of the notice, and their aggregate acreage of 2 roods and 10 perches is not included in the acreage of 18 acres 2 roods and 6 perches given above:—

Preliminary plan 381.

Lot.	Name of Land.	Extent. A. R. P.
24k	Ihalagodellawatta	0 1 23
24l	Madithawatta	0 0 20
24f	Ihalagodellawatta	0 0 7
		0 2 10



Scale of 8 Chains to an Inch.

Situation: Hilageaina village in West Giruwa pattu of Hambantota District.

Preliminary plan 381.

Lot.	Name of Land.	Extent. A. R. P.
24	Panugalagodellawattehena	5 0 39
24d	Batalawattehena	1 0 7
24f	Madithahena	2 2 6
24g	Do.	2 2 4
24j	Rattagaharuppe, Ambagahawattehena, &c.	3 2 17
24q	Ihalawattehena	3 2 13
		18 2 6

Lots excluded.

24k	Ihalagodellawatta	0 1 23
24l	Madithawatta	0 0 20
24f	Ihalagodellawatta	0 0 7
		0 2 10

Field sheet P. ¹¹₃₅₋₄₃

VII.

Preliminary plan 381.

Lot.	Name of Land.	Extent.		
		A.	R.	P.
40	Bogahahena, Punchigodahena, Kudagalagodahena, Palugahahena, Serugodahena, Aluserugodahena, Lindagawahena, Ginigalarehena, Dekandehena, Burutagahagodellehena, Maramandiyehena, Arewattehena, Dangahalindagawahena, Mekiliyagahahena, Gendakolawalahena, Dunumadalagahahena, Kalugasarehena, Serugahahena	234	0	25
41	Gendakolawalawattahena	0	3	32
44b	Kirimatuwalahena	0	3	3
47	Burutagahagodahena, Kalugashena, &c.	9	2	20
47c	Telambagahawattahena	2	1	17
47d	Kongalaruppehena	5	2	22
47e	Agalagawawattahena	0	2	5
53	Lindagawahena	3	0	38
61	Kalugahawattahena	0	2	6
64	Aluserugodahenakoratuwa	0	0	27
65	Alutserugahahena	0	0	25
70	Dekandehenekella	0	1	36
72	Bogahakoratuwa	1	0	29
88	Kalugasarewattehena	0	1	23
91	Serugahagodakoratuwa	0	2	3
92	Serugahawattahena	1	0	18
		261	3	9

and bounded as follows: on the north by Bogahawatta claimed by Jasin Arachchige Don Nicholas, Bogahahawatta claimed by ditto, Kahatahenekella claimed by Jasin Arachchige Saunhamy, Medakoratuwa claimed by Jayasin Arachchige Don Samuel, Agalagawawatta claimed by Jayasin Arachchige Don Sendris, Agalagawawatta claimed by Jayasin Arachchige Don Nicholas, a footpath, Ritagahawatta claimed by K. Baba Appu Katugaharuppe claimed by Kitulagodage Appu, Palayawatta claimed by Kitulagodage Disanhamy, Welikade-watta claimed by R. Subehamy, Ihalogodellawatta claimed by Ranasinge Odiris, Julgahawatta claimed by P. Punchihamy, Kalugahawatta claimed by Ruwan Patiranage Ranhamy, Kalaotuwayawatta claimed by R. P. Samulhamy, Kudagalagodawatta claimed by Gama-achchige Janishamy, a Gansabhawa path, Maragahawatta claimed by Ruwan Patiranage Don Diashamy and others, Ketakelagahawatta and Ketakelehena claimed by Ruwan Patiranage Ranhamy, Maragahawatta claimed by Ruwan Patiranage Don Diashamy and others, the Kalugasara, Maragahawatta (T. P. 193,190), Kalaotuwahena sold by the Crown (T. P. 250,827), Maragahawatta claimed by Patiranage Babunhamy (T. P. 193,174), Polkoratuwewatta (T. P. 193,171), Heennarammullewatta (T. P. 193,188), the village limit of Mulanyaya, the village limit of Kudagalara, Kalugasarewatta claimed by G. Babunhamy, a footpath, the Kalugasara, Kalugasarehena claimed by Gama-achchige Babunhamy, Kalugasarehena claimed by Gama-achchige Thomishamy, Kalugasarewatta claimed by ditto; on the east by the village limit of Kudagalara; on the south by the village limit of Galpotheyaya, the village limit of Palle Julampitiya, Gendakolawalawatta claimed by K. Samel Appu, Gendakolawalawatta claimed by W. Don Nicholas, Gendakolawalawatta claimed by W. Singo Appu, the village limit of Palle Julampitiya; on the west by the village limit of Handapangalageaina.

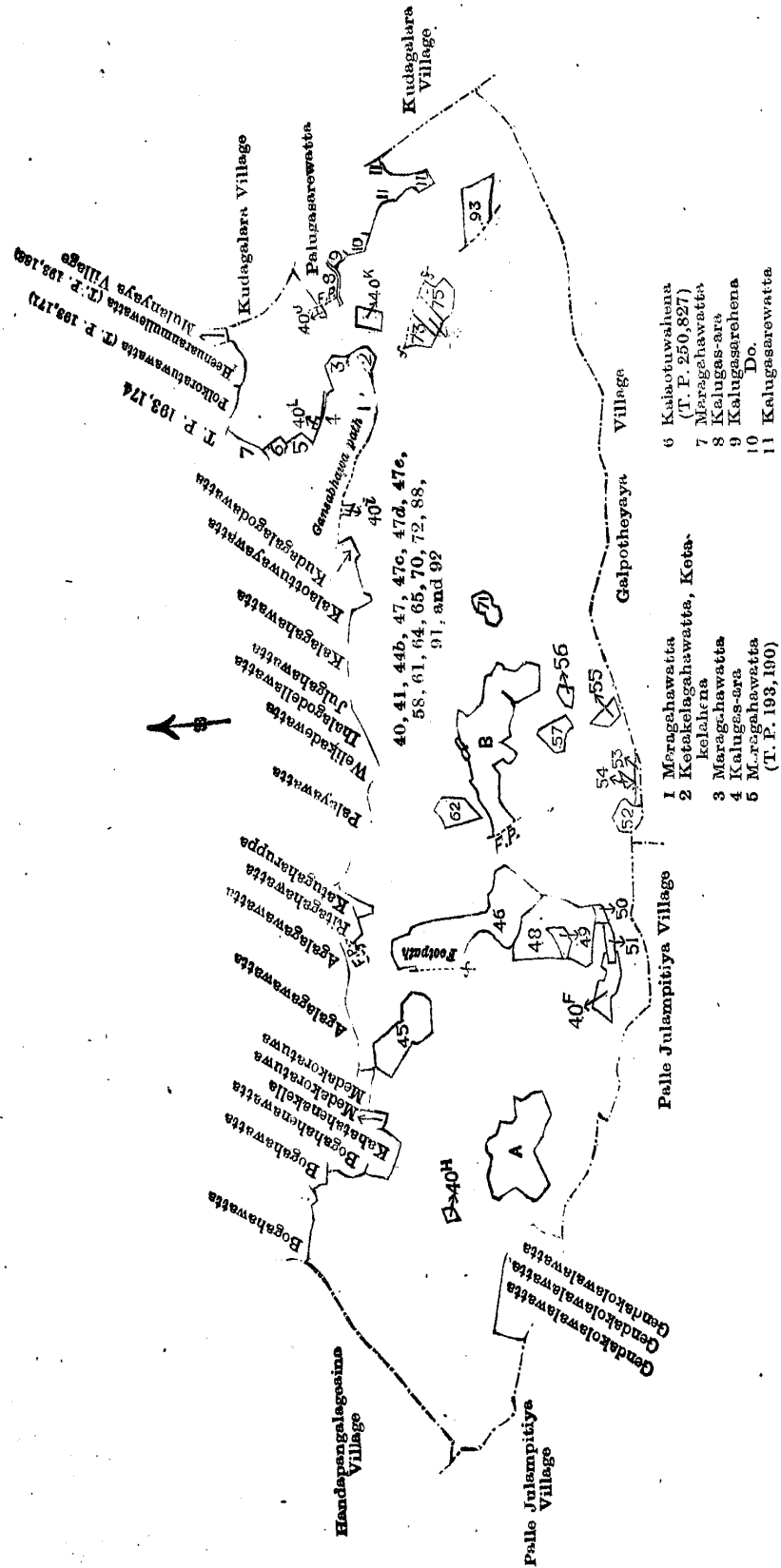
NOTE.—The following lots lying within the above boundaries are excluded from this part of the notice, and their aggregate acreage of 33 acres 3 roods and 4 perches is not included in the acreage of 261 acres 3 roods and 9 perches given above:—

Preliminary plan 381.

Lot.	Name of Land.	Extent.		
		A.	R.	P.
40g	Kongahawatta	0	2	34
43	Damingahakoratuwa	0	2	29
44	Kongahawatta	2	3	10
44a	Do.	0	0	34
40b	Lindagawawewa	0	1	16
40c	Lindagawahena	0	0	26
40d	Galagawadeniya (T. P. 254,683)	0	0	29
40e	Lindagawahena	0	2	5
59	Lindagawawatta	0	1	22
60	Do.	0	1	13
60a	Galagawadeniya (T. P. 254,686)	0	0	6
63	Dangahawattedeniya (T. P. 242,153)	0	0	25
66	Dangahawatta	0	3	32
67	Do.	1	1	2
67a	Dekandewatta	0	2	0
68	Dangahawatta (T. P. 251,545)	0	1	2
69	Ketakelagahawatta	0	3	0
40f	Tolobopandurehena (T. P. 254,684)	1	0	14
40h	Punchigodahena	0	0	36
40i	Kalugahahenekella <i>alias</i> Burutagahakoratuwa	0	0	33
40j	Kalaotuwayehena	0	0	20
40k	Ketakelehena	0	2	0

Lot.	Name of Land.	Extent.		
		A.	R.	P.
40	Maragahawatta ..	0	0	21
45	Lolugahawatta, Galagawakoratuwa ..	2	1	32
46	Julgahawatta, Arewatta ..	6	1	2
48	Tolobopandurehenakoratuwa (T. P. 254,685) ..	3	3	0
49	Do. ..	0	1	34
50	Do. ..	0	1	0
51	Tolobopandurekoratuwa (T. P. 254,685) ..	0	0	39
52	Ginigala-arehenakoratuwa ..	0	2	1
53	Ginigala-aredeniya (T. P. 251,544) ..	0	0	32
54	Ginigala-arehena ..	0	0	31
55	Ginigala-arewatta ..	0	2	2
56	Ginigala-arekoratuwa ..	0	1	7
57	Ginigala-arewatta ..	0	3	24
62	Kalugahawatta ..	0	3	38
71	Kudagalagodawatta ..	0	2	8
73	Serugahahena <i>alias</i> Galagawakoratuwa ..	0	2	12
74	Galagawakoratuwa <i>alias</i> Serugahawatta ..	0	2	8
75	Do. ..	1	0	5
93	Serugahawatta ..	1	2	0
		33	3	4

[For Tracing see page 382.]



Scale of 16 Chains to an Inch.

Situation : Hilageaina village in West Giruwa pattu of Hambantota District.

Preliminary plan 381.

Lot.	Name of Land.	Extent.	
		A.	R. P.
40	Bogahahena, Punchigodahena, Kudagalagodahena, Palugahahena, Serugodahena, Aluserugodahena, Lindagawahena, Ginigalarehena, Dekandehena, Burutagahagodellehena, Maramandiyehena, Arewattehena, Dangahalindagawahena, Mekiliyagahahena, Gendakolawelahena, Dunumadalagahahena, Kalugasarehena, Serugahahena	234	0 25
41	Gendakolawalawattahena	0	3 32
44b	Kirimatuwalahena	0	3 3
47	Burutagahagodahena, Kalugashena, &c.	9	2 20
47c	Telambagahawattahena	2	1 17
47d	Kongalaruppehena	5	2 22
47e	Agalagawawattahena	0	2 5
58	Lindagawahena	3	0 38
61	Kalugahawattahena	0	2 6
64	Aluserugodahenakoratuwa	0	0 27
65	Alutserugahahena	0	0 25
70	Dekandehenakella	0	1 36
72	Bogahakoratuwa	1	0 29
88	Kalugasarewattahena	0	1 23
91	Serugahagodakoratuwa	0	2 3
92	Serugahawattahena	1	0 18
		261	3 9
<i>Lots excluded.</i>			
A { 40g	Kongahawatta	0	2 34
43	Daminigahakoratuwa	0	2 29
44	Kongahawatta	2	3 10
44a	Do.	0	0 34
40b	Lindagawawewa	0	1 16
40c	Lindagawahena	0	0 26
40d	Galagawadeniya (T. P. 254,683)	0	0 29
40e	Lindagawahena	0	2 5
59	Lindagawawatta	0	1 22
B { 60	Do.	0	1 13
60a	Galagawadeniya (T. P. 254,686)	0	0 6
63	Dangahawattedeniya (T. P. 242,153)	0	0 25
66	Dangahawatta	0	3 32
67	Do.	1	1 2
67a	Dekandewatta	0	2 0
68	Dangahawatta (T. P. 251,545)	0	1 2
69	Ketakelagahawatta	0	3 0
40f	Tolobopandurehena (T. P. 254,684)	1	0 14
40h	Punchigodahena	0	0 36
40i	Kalugahahenekella <i>alias</i> Burutagahakoratuwa	0	0 33
40j	Kalaotuawawehena	0	0 20
40k	Ketalehena	0	2 0
40l	Maragahawatta	0	0 21
45	Lolugahawatta, Galagawakoratuwa	2	1 32
46	Julgahawatta, Arewatta	6	1 2
48	Tolobopandurehenakoratuwa (T. P. 254,685)	3	3 0
49	Do.	0	1 34
50	Do.	0	1 0
51	Tolobopandurekoratuwa (T. P. 254,685)	0	0 39
52	Ginigala-arehenakoratuwa	0	2 1
53	Ginigala-areneniya (T. P. 251,544)	0	0 32
54	Ginigala-arehena	0	0 31
55	Ginigala-arewatta	0	2 2
56	Ginigala-arekoratuwa	0	1 7
57	Ginigala-arewatta	0	3 24
62	Kalugahawatta	0	3 38
71	Kudagalagodawatta	0	2 8
73	Serugahahena <i>alias</i> Galagawakoratuwa	0	2 12
74	Galagawakoratuwa <i>alias</i> Serugahawatta	0	2 8
75	Do.	1	0 5
93	Serugahawatta	1	2 0
		33	3 4

Field sheets P¹¹₃₄₋₄₂ & P¹¹₃₅₋₄₃Surveyor-General's Office,
Colombo, December 2, 1908.

3,373

J. B. M. RIDOUT,
for Acting Surveyor-General,
Hambantota S. O. 28—1909

Notice under "The Waste Lands Ordinances of 1897, 1899, 1900, and 1903."

TAKE notice that unless within three months from March 19, 1909, the persons, if any, who claim any interest in the lands hereinafter mentioned or in any one or more of such lands make claim in person or in writing to the said lands or any of them or to some interest therein to W. E. Wait, Esq., Special Officer appointed under section 28 of "The Waste Lands Ordinances, 1897, 1899, 1900, and 1903," at his office at Fort, Colombo :

Such Special Officer, in pursuance of the powers vested in him by the said Ordinances, will declare by writing under his hand that the said lands or such of them, as to which no claim has been made, are the property of the Crown :

W. E. WAIT,
Special Officer.

Description of the Lands referred to.

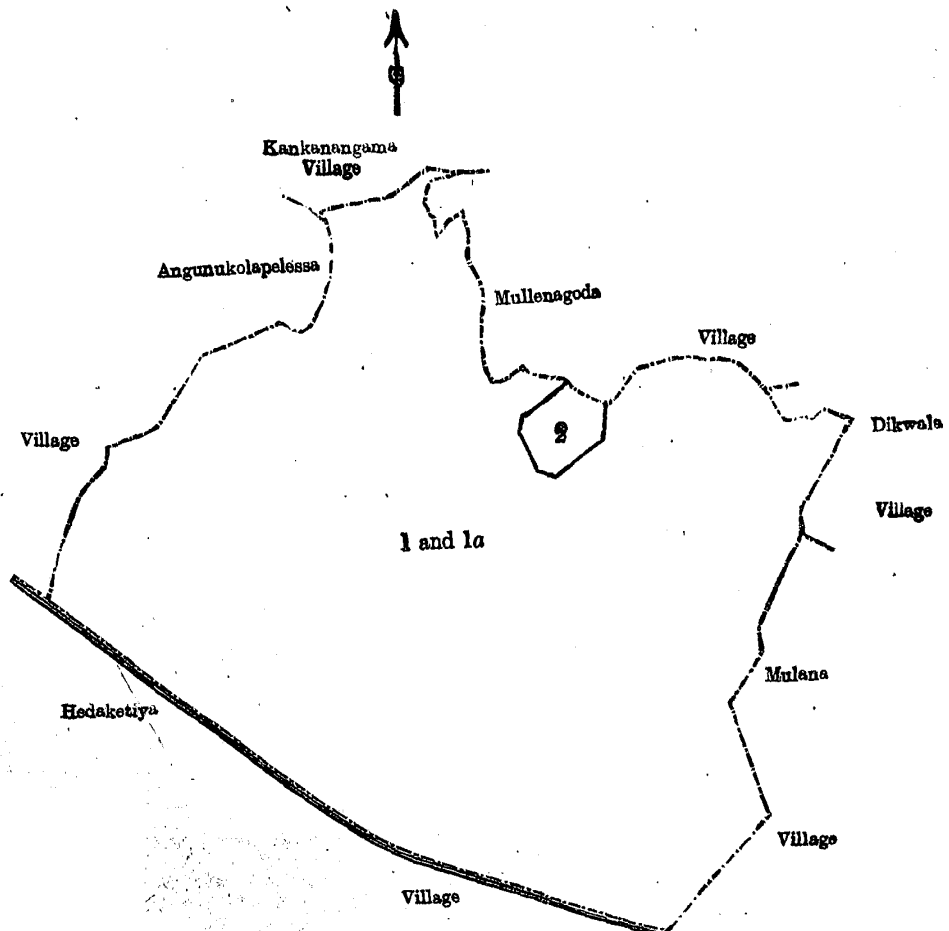
The following lots situated in the village of Achariyagama, in the East Giruwa pattu of the Hambantota District, in the Southern Province, as described in the annexed certified tracing :—

Lot.	Name of Land.	Extent.		
		A.	R.	P.
Preliminary plan 439a.				
1	Achariyagamabeddekella, Achariyagamabedda, Iskolewatta, Hedaketiyebedda, Ranoragahawatta, Government Agent's circuit bungalow, Hedaketiyepelessa, Godawanskoratuwa; Palugahawalahena, Mahadebaragahawalayaya	270	1	10
1a	Achariyagamabedda (P. P. 1,568/X 37)	7	1	26
		277	2	36

and bounded as follows : on the north by the village limit of Kankanangama, the village limit of Mullenagoda, the village limit of Dikwala ; on the east by the village limit of Dikwala, the village limit of Mulana ; on the south by the village limit of Hedaketiya ; on the west by the village limit of Angunukolapelessa.

NOTE.—The following lot lying within the above boundaries is excluded from this notice, and its area of 4 acres 3 roods and 11 perches is not included in the acreage of 277 acres 2 roods and 36 perches given above :—

Lot.	Name of Land.	Extent.		
		A.	R.	P.
Preliminary plan 439a.				
2	Amunagawawatta, Acharigamabedda, Amunagahawatta	4	3	11



Scale of 16 Chains to an Inch.

Situation : Achariyagama village in East Giruwa pattu of Hambantota District.

Preliminary plan 439a.

Lot.	Name of Land.	Extent.		
		A.	R.	P.
1	Acharyagamabeddekella, Acharyagamabedda, Iskolewatta, Hedaketiyebedda, Ranoragahawatta, Government Agent's circuit bungalow, Hedaketiyepelessa, Godawanekoratuwa, Palugahawalahena, Mahadebaragahawalayaya	270	1	10
1a	Acharyagamabedda (P. P. 1,568/X 37)	7	1	26
		<u>277</u>	<u>2</u>	<u>36</u>

Lot excluded.

2	Amunagawawatta, Acharigamabedda, Amunagahawatta	4	3	11
---	---	---	---	----

Field sheet P 16
8-16

Surveyor-General's Office,
Colombo, February 12, 1909.
3,374

J. B. M. RIDOUT,
for Acting Surveyor-General.
Hambantota S. O. 29—1909

Notice under "The Waste Lands Ordinances of 1897, 1899, 1900, and 1903."

TAKE notice that unless within three months from March 19, 1909, the persons, if any, who claim any interest in the lands hereinafter mentioned or in any one or more of such lands or to some interest therein make claim in person or in writing to the said lands or any of them or to some interest therein to W. E. Wait, Esq., Special Officer appointed under section 28 of "The Waste Lands Ordinances, 1897, 1899, 1900, and 1903," at his office at Fort, Colombo :

Such Special Officer, in pursuance of the powers vested in him by the said Ordinances, will declare by writing under his hand that the said lands or such of them, as to which no claim has been made, are the property of the Crown

W. E. WAIT,
Special Officer.

Description of the Lands referred to.

The following lots situated in the village of Kapugampota, in the West Giruwa pattu of the Hambantota District, in the Southern Province, as described in the annexed certified tracings :—

I.
Preliminary plan 353.

Lot.	Name of Land.	Extent.		
		A.	R.	P.
1c	Weheragoda (reservation along the path)	0	0	5
5b	Do.	0	0	11
		<u>0</u>	<u>0</u>	<u>16</u>

and bounded as follows : on the north by Weheragoda sold by the Crown to Don Samel Wijesekera Ekanayaka and others ; on the east by Weheragoda sold by the Crown to Don Samel Wijesekera Ekanayaka and others ; on the south by Pansalawatta claimed by Padagala Ratnapala, Priest ; on the west by Weheragoda sold by the Crown to Don Samel Wijesekera Ekanaya and others.



Scale of 8 Chains to an Inch.

Situation ; Kapugampota village in Giruwa Pattu West of Hambantota District

Preliminary plan 353.

Lot.	Name of Land.	Extent.		
		A.	R.	P.
1c	Weheragoda (reservation along the path)	0	0	5
5b	Do.	0	0	11
		<hr/>		
		0	0	16

Field sheet P ¹⁶
3—11

Surveyor-General's Office,
Colombo, January 30, 1909.

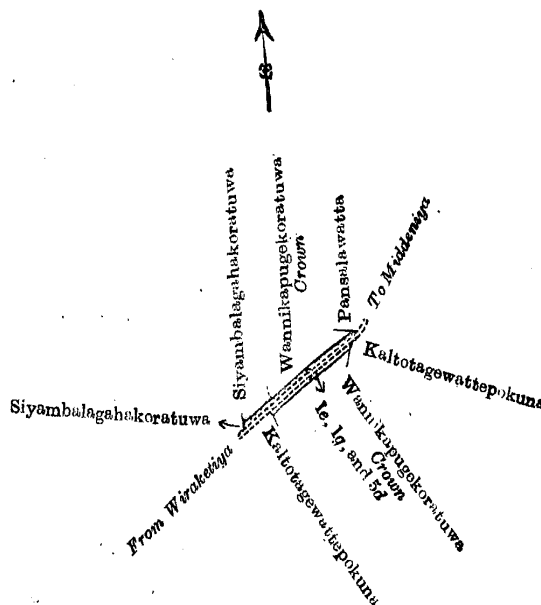
J. B. M. RIDOUT,
for Acting Surveyor-General.

II.

Preliminary plan 353.

Lot.	Name of Land.	Extent.		
		A.	R.	P.
1e	Wannikapugekoratuwa	0	0	10
1g	Siyambalahakoratuwa	0	0	3
5d	Wannikapugekoratuwa	0	0	10
		<hr/>		
		0	0	23

and bounded as follows : on the north by Siyambalahakoratuwa sold by the Crown to Don Juwanis Dasanayaka and others, Wannikapugekoratuwa claimed by the Crown, Pansalawatta claimed by Padagala Ratnapala, Priest ; on the east by Kaltotagewattépokuna claimed by Don Philip Mohandiramage Anderis and others, Wannikapugekoratuwa claimed by the Crown ; on the south by Kaltotagewattépokuna claimed by Don Philip Mohandiramage Anderis and others ; on the west by Siyambalahakoratuwa claimed by Don Juwanis Dasanayaka and others.



Scale of 8 Chains to an Inch.

Situation : Kapugampota village in Giruwa Pattu West of Hambantota District.

Preliminary plan 353.

Lot.	Name of Land.	Extent.		
		A.	R.	P.
1e	Wannikapugekoratuwa	0	0	10
1g	Siyambalahakoratuwa	0	0	3
5d	Wannikapugekoratuwa	0	0	10
		<hr/>		
		0	0	23

Field sheet P ¹⁶
3—11

Surveyor-General's Office,
Colombo, January 30, 1909.

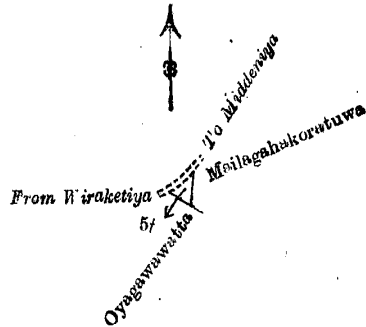
J. B. M. RIDOUT,
for Acting Surveyor-General.

III.

Preliminary plan 353.

Lot.	Name of Land.	Extent.		
		A.	R.	P.
5f	Bogahakoratuwa	0	0	11

and bounded as follows : on the north by the road from Wiraketiya to Middeniya ; on the east by Mailagahakoratuwa sold by the Crown to Gamahengamage Adrian and others ; on the south and west by Oyagawawatta sold by the Crown to Don Juwanis Dasanayaka and others.



Scale of 8 Chains to an Inch.

Situation : Kapugampota village in Giruwa Pattu West of Hambantota District.

Preliminary plan 353.

Lot.	Name of Land.	Extent.		
		A.	R.	P.
5f	Bogahakoratuwa	0	0	11

Field sheet P₃¹⁶-11

Surveyor-General's Office,
Colombo, January 30, 1909.
3,375

J. B. M. RIDOUT,
for Acting Surveyor-General.
Hambantota S. O-30—1909

Notice under "The Waste Lands Ordinances of 1897, 1899, 1900, and 1903."

TAKE notice that unless within three months from March 19, 1909, the persons, if any, who claim any interest in the lands hereinafter mentioned or in any one or more of such lands make claim in person or in writing to the said lands or any of them or to some interest therein to N. A. Hampton, Esq., Special Officer appointed under section 28 of "The Waste Lands Ordinances, 1897, 1899, 1900, and 1903," at his office at Fort, Colombo :

Such Special Officer, in pursuance of the powers vested in him by the said Ordinances, will declare by writing under his hand that the said lands or such of them, as to which no claim has been made, are the property of the Crown.

N. A. HAMPTON,
Special Officer.

Description of the Lands referred to.

The following lots situated in the village of Mukalana, in the Meda Pattu Korale West of the Katugampola hatpattu of the Kurunegala District, in the North-Western Province, as described in the annexed certified tracings :—

I.

Preliminary plan 312.

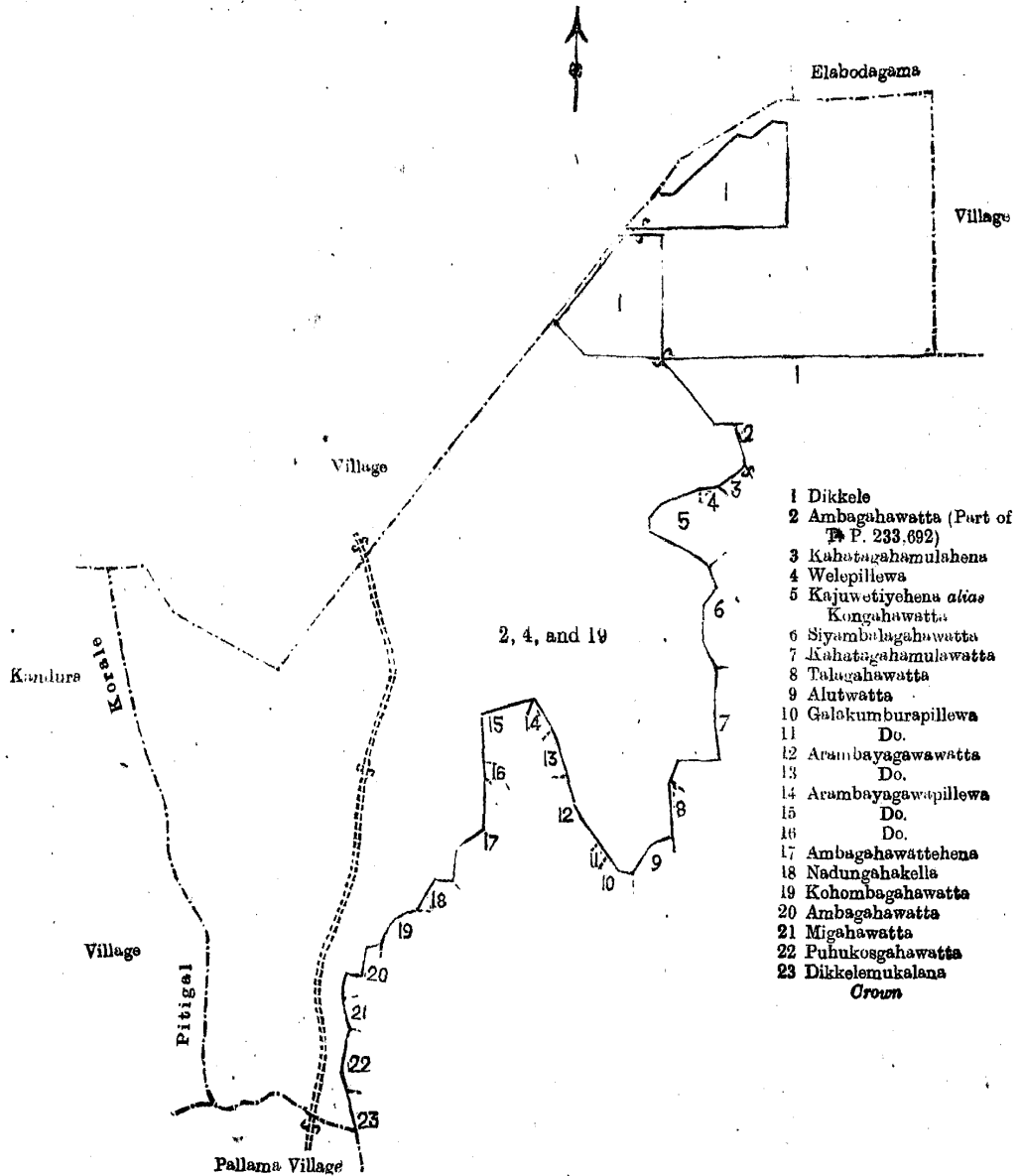
Lot.	Name of Land.	Extent.		
		A.	R.	P.
2	Dikkele (P. P. 1,268/6,698, 6,699, 6,701, 6,711, 6,712)	52	3	9
4	Dikkele (road reservation)	1	1	26
19	Ganemukalana	213	3	8
		268	0	3

and bounded as follows : on the north by the village limit of Hunuwila, the village limit of Elabodagama ; on the east by the village limit of Elabodagama, Dikkele claimed by Punchi Sinno, *ex-Arachchi*, Ambagahawatta (part of T. P. 233,692), Kahatagahamulahena claimed by the Crown and R. M. Sohondirala, Welepillewa claimed by ditto, Kajuwetiyeheha *alias* Kongahawatta claimed by Punchi Sinno, *ex-Arachchi*, Siyambalagahawatta claimed by A. S. Siyadoris Appuhamy, Kahatagahamulawatta claimed by R. M. Siyatu Banda and the Crown, Talagahawatta claimed by Punchi Sinno, *ex-Arachchi*, Alutwatta claimed by R. M. Harmanis Sinno, Galakumburapillewa claimed by ditto, Arambayagawawatta claimed by R. M. Herathamy Vedarala, Arambayagawawatta claimed by A. S. Siyadoris Appuhamy, Arambayagawapillewa claimed by ditto, Arambayagawapillewa claimed by R. Punchi Sinno, Arambayagawapillewa claimed by Mudalihamy, Ambagahawattahena claimed by R. M. Harmanis Sinno and others, Nadungahakella claimed by R. M. Herathamy and others, Kohombagahawatta claimed by ditto, Ambagahawatta claimed by R. M. Harmanis Sinno and others, Migahawatta claimed by R. John Perera, Puhukosgahawatta claimed by W. Migel, Dikkelemukalana claimed by the Crown ; on the south by the village limit of Pallama ; on the west by the boundary of the Pitigal korale.

NOTE.—The following lot lying within the above boundaries is excluded from this notice, and its acreage of 17 acres 3 roods and 21 perches is not included in the acreage of 268 acres and 3 perches given above:—

Preliminary plan 312.

Lot.	Name of Land.	Extent. A. R. P.
1	Dikkele (P. P. 1,268/6,700 and 6,713)	17 3 21



- 1 Dikkele
- 2 Ambagahawatta (Part of P. P. 233,692)
- 3 Kahatagahamulahena
- 4 Welipillewa
- 5 Kajuwetiyehena *alias* Kongahawatta
- 6 Siyambalagahawatta
- 7 Kahatagahamulawatta
- 8 Talagahawatta
- 9 Alutwatta
- 10 Galakumburapillewa
- 11 Do.
- 12 Arambayagawawatta
- 13 Do.
- 14 Arambayagawapillewa
- 15 Do.
- 16 Do.
- 17 Ambagahawattchena
- 18 Nadungahakella
- 19 Kohombagahawatta
- 20 Ambagahawatta
- 21 Migahawatta
- 22 Puhukosgahawatta
- 23 Dikkelemukalana
Crown

Scale of 16 Chains to an Inch.

Situation : Mukalana village in Meda Pattu West korale of Kurunegala District.

Preliminary plan 312.

Lot.	Name of Land.	Extent. A. R. P.
2	Dikkele (P. P. 1,268/6,698, 6,699, 6,701, 6,711, 6,712)	52 3 9
4	Dikkele (road reservation)	1 1 26
19	Ganemukalana	213 3 8
		268 0 3

Lot excluded.

1	Dikkele (P. P. 1,268/6,700 and 6,713)	17 3 21
---	---------------------------------------	---------

Surveyor-General's Office,
Colombo, February 6, 1909.

Field sheets I 17 and I 17
52 and I 60

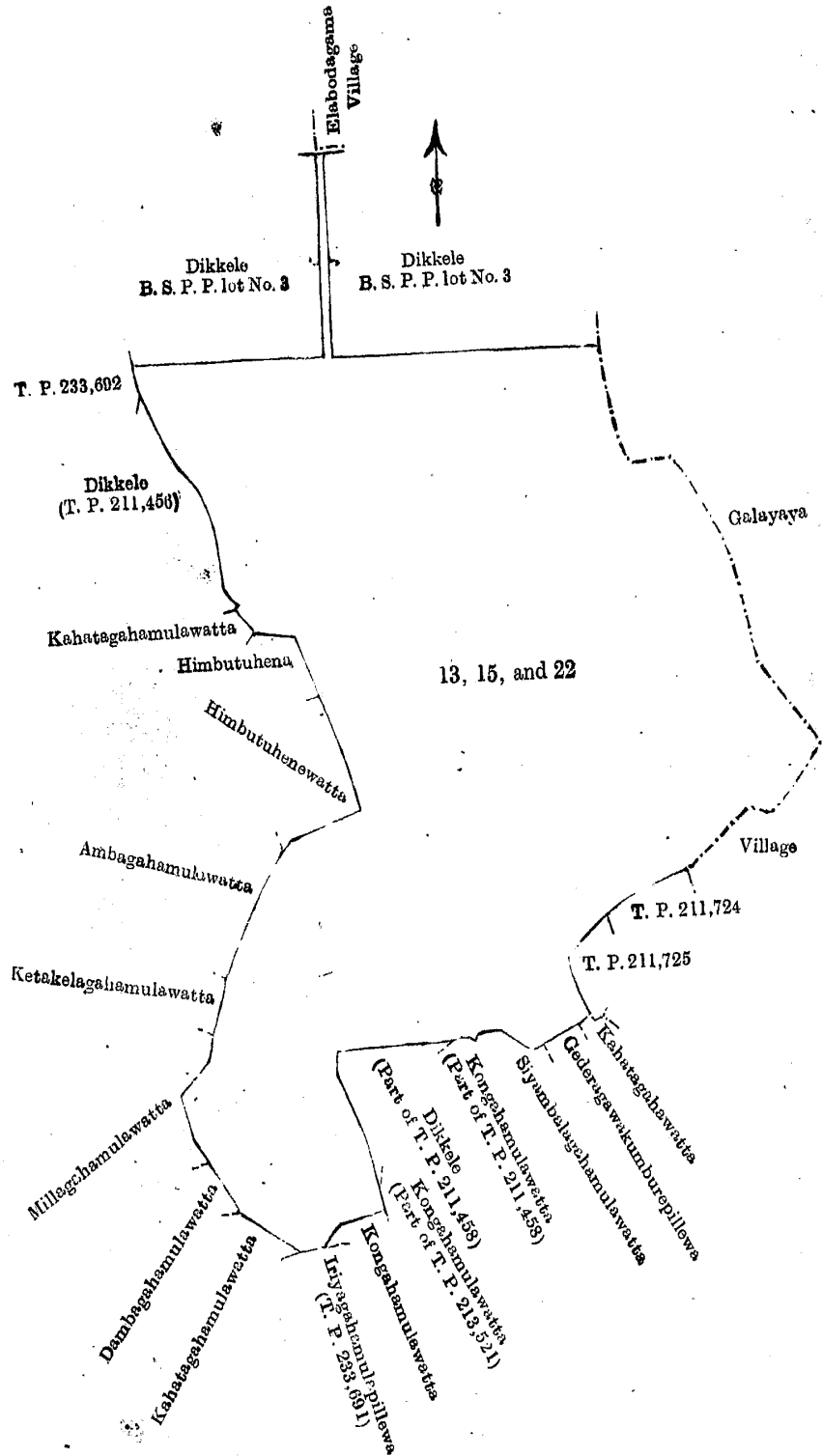
J. B. M. RIDOUT,
for Acting Surveyor-General.

II.
Preliminary plan 312.

Lot.	Name of Land.	Extent.		
		A.	R.	P.
13	Dikkele	1	0	26
15	Dikkele (P. P. 1,268, 6,719 to 6,725)	70	0	29
22	Do. (road reservation)	0	0	31
		71	2	6

and bounded as follows : on the north by Dikkele claimed by Punchi Sinno, *ex-Arachchi* of Mukalana, the village limit of Elabadagama, Dikkele claimed by Punchi Sinno, *ex-Arachchi* of Mukalana ; on the east by the village limit of Galay ya. T. Ps. 211,724 and 211,725 ; on the south by Kahatagahawatta claimed by R. M. Hendrick Sinno and another, Gederagawakumburepillewa claimed by ditto, Siyambalagahamulawatta claimed by R. M. Ausadahamy and others, Kongahamulawatta (part of T. P. 211,458), Dikkele (part of T. P. 211,458), Kongahamulawatta (part of T. P. 213,521), Kongahamulawatta claimed by R. M. Herathamy and others and the Crown, Iriyagahamulapillewa (T. P. 233,691), Kahatagahamulawatta claimed by D. Mudalihamy, Dambagahamulawatta claimed by R. M. Herathamy and others ; on the west by Millagahamulawatta claimed by R. M. Punchi Sinno, *ex-Arachchi* and others, Ketakelagahamulawatta claimed by R. M. Siyatu Banda and others, Ambagahamulawatta claimed by R. M. Andihamy, Himbutuhewatta claimed by R. M. Punchi Sinno, *ex-Arachchi*, Himbutuhena claimed by the Crown and R. M. Kiri Banda, Kahatagahamulawatta claimed by ditto, Dikkele (T. P. 211,456), T. P. 233,692.

[For Tracing see page 381.]



Scale of 8 Chains to an Inch.

Situation : Mukalana village in Meda Pattu West korale of Kurunegala District.

Preliminary plan 312.

Lot.	Name of Land.	Extent.		
		A.	R.	P.
13	Dikkele	1	0	26
15	Dikkele (P. P. 1,268/6,719 to 6,725)	70	0	29
22	Do. (road reservation)	0	0	31
		<hr/>	<hr/>	<hr/>
		71	2	6

Surveyor-General's Office,
Colombo, February 6, 1909.
3,376

Field sheets 1 17 & 1 17
52 & 1 60

J. B. M. RIDOUT,
for Acting Surveyor-General.
Kurunegala S. O. 17—1909

Notice under "The Waste Lands Ordinances of 1897, 1899, 1900, and 1903."

TAKE notice that unless within three months from March 19, 1909, the persons, if any, who claim any interest in the lands hereinafter mentioned or in any one or more of such lands or to some interest therein make claim in person or in writing to the said lands or any of them or to some interest therein to J. M. Davies, Esq., Special Officer appointed under section 28 of "The Waste Lands Ordinances, 1897, 1899, 1900, and 1903," at his office at Fort, Colombo :

Such Special Officer, in pursuance of the powers vested in him by the said Ordinances, will declare by writing under his hand that the said lands or such of them, as to which no claim has been made, are the property of the Crown.

J. M. DAVIES,
Special Officer.

Description of the Lands referred to.

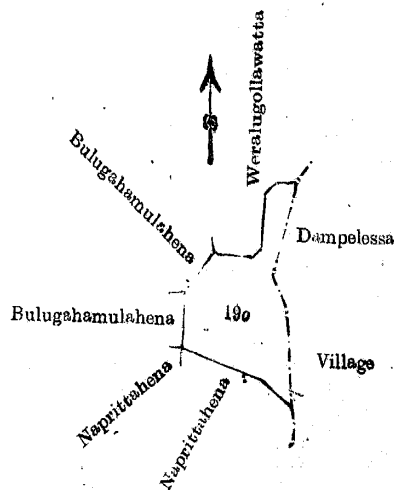
The following lots situated in the village of Pahala Medagoda, in the Dambadeni Udukaha Korale West of the Dambadeni hatpattu of the Kurunegala District, in the North-Western Province, as described in the annexed certified tracings :—

I.

Preliminary plan 232.

Lot.	Name of Land.	Extent.	
		A.	R. P.
190	Weralugollehena	2	2 10

and bounded as follows : on the north by Weralugollewatta sold by the Crown to Randunu Mudiyanseleage Bandirala of Pahala Medagoda ; on the east by the village limit of Dampelessa ; on the south by Napirittahena sold by the Crown to Randunu Mudiyanseleage Ranhamy of Pahala Medagoda, Napirittahena claimed by Randunu Mudiyanseleage Ranhamy of Pahala Medagoda and the Crown ; on the west by Bulugahamulahena claimed by Randunu Mudiyanseleage Ranhamy and the Crown.



Scale of 8 Chains to an Inch.

Situation : Pahala Medagoda village in Kurunegala District.

Preliminary plan 232.

Lot.	Name of Land.	Extent.	
		A.	R. P.
190	Weralugollehena	2	2 10

Field sheet I 18
20—28

Surveyor-General's Office,
Colombo, February 18, 1909.

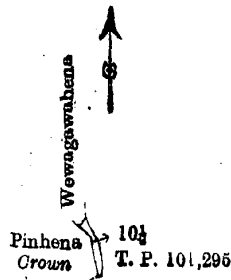
J. B. M. RIDOUT,
for Acting Surveyor-General.

II.

Preliminary plan 232.

Lot.	Name of Land.	Extent.	
		A.	R. P.
10½	Egodawewa	0	0 15

and bounded as follows : on the north by Wewagawahena sold by the Crown to Adikara Mudiyanseleage Appahamy, late Arachchi of Pahala Medagoda ; on the east and south by T. P. 101,295 ; on the west by Pin-hena claimed by the Crown.



Scale of 8 Chains to an Inch.

Situation : Pahala Medagoda village in Kurunegala District.

Preliminary plan 232.

Lot.	Name of Land.	Extent. A. R. P.
10 1/2	Egodawewa	0 0 15

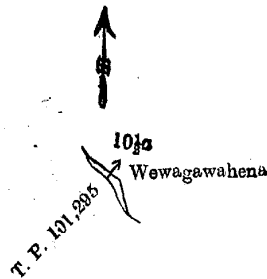
Field sheet I¹⁸₁₉₋₂₇Surveyor-General's Office,
Colombo, February 20, 1909.J. B. M. RIDOUT,
for Acting Surveyor-General.

III.

Preliminary plan 232.

Lot.	Name of Land.	Extent. A. R. P.
10 1/2 a	Egodawewa	0 0 7

and bounded as follows : on the north and east by Wewagawahena sold by the Crown to Adikara Mudiyansele Appuhamy, late Arachchi of Pahala Medagoda ; on the south and west by T. P. 101,295.



Scale of 8 Chains to an Inch.

Situation : Pahala Medagoda village in Kurunegala District.

Preliminary plan 232.

Lot.	Name of Land.	Extent. A. R. P.
10 1/2 a	Egodawewa	0 0 7

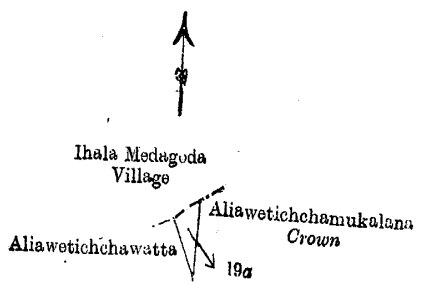
Field sheet I¹⁸₁₉₋₂₇Surveyor-General's Office,
Colombo, February 20, 1909.J. B. M. RIDOUT,
for Acting Surveyor-General.

IV.

Preliminary plan 232.

Lot.	Name of Land.	Extent. A. R. P.
19 a	Oliyadeniyamukalana	0 0 36

and bounded as follows : on the north by the village limit of Ihala Medagoda ; on the east by Aliawetichchamukalana declared to be Crown property under the Waste Lands Ordinances ; on the south and west by Aliawetichchawatta sold by the Crown to Adikara Mudiyansele Appuhamy.



Scale of 8 Chains to an Inch.

Situation : Pahala Medagoda village in Kurunegala District.

Preliminary plan 232.

Lot.	Name of Land.	Extent. A. R. P.
19a	Oliyadeniyamukalana	0 0 36

Field sheet I 18
4-12

Surveyor-General's Office,
Colombo, February 20, 1909.
3,377

J. B. M. RIDOUT,
for Acting Surveyor-General.
Kurunegala S. O. 18—1909

Notice under "The Waste Lands Ordinances of 1897, 1899, 1900, and 1903."

TAKE notice that unless within three months from March 19, 1900, the persons, if any, who claim any interest in the lands hereinafter mentioned or in any one or more of such lands or to some interest therein make claim in person or in writing to the said lands or any of them or to some interest therein to J. M. Davies, Esq., Special Officer appointed under section 28 of "The Waste Lands Ordinances, 1897, 1899, 1900, and 1903," at his office at Fort, Colombo :

Such Special Officer, in pursuance of the powers vested in him by the said Ordinances, will declare by writing under his hand that the said lands or such of them, as to which no claim has been made, are the property of the Crown.

J. M. DAVIES,
Special Officer.

Description of the Lands referred to.

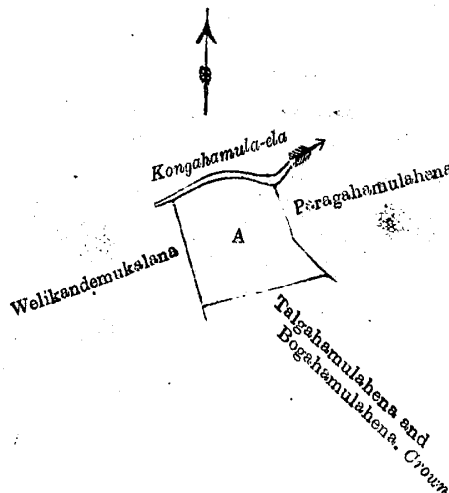
The following lots situated in the village of Kitulwala, in the Madura korale of the Weudawili hatpattu of the Kurunegala District, in the North-Western Province, as described in the annexed certified tracings :—

I.

Preliminary plan 1.

Lot.	Name of Land.	Extent. A. R. P.
A	Daminnagahamulahena	2 2 21

and bounded as follows : on the north by the Kongahamula-ela ; on the east by Paragahamulahena claimed by Mr. T. B. Delwita Basnayaka Nilame ; on the south by Talgahamulahena and Bogahamulahena claimed by the Crown ; on the west by Welikandemukulana.



Scale of 8 Chains to an Inch.

Situation : Kitulwala village in Madura korale of Kurunegala District.

Preliminary plan I.

Lot.	Name of Land.	Extent. A. R. P.
A	Daminnagahamulahena	2 2 21

Surveyor-General's Office,
Colombo, February 12, 1909.

Field sheets I 15
33—41, 34—42

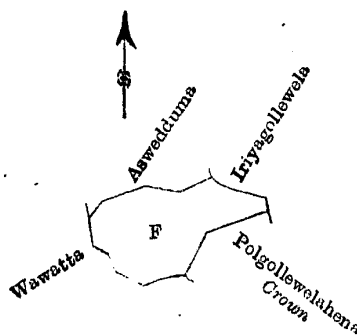
J. B. M. RIDOUT,
for Acting Surveyor-General.

II.

Preliminary plan I.

Lot.	Name of Land.	Extent. A. R. P.
F	Dambagahamulahena	2 0 22

and bounded as follows : on the north by Aswedduma claimed by Kalamaduwwa Menika, Iriyagollewela claimed by Ratnayaka Mudiyansele Uku Banda, Korale Arachchi ; on the east by Polgollewelaliena claimed by the Crown ; on the south and west by Wawatta (private).



Scale of 8 Chains to an Inch.

Situation : Kitulwala village in Madura korale of Kurunegala District.

Preliminary plan I.

Lot.	Name of Land.	Extent. A. R. P.
F	Dambagahamulahena	2 0 22

Surveyor-General's Office,
Colombo, February 12, 1909.

Field sheets I 15
33—34, 41—42

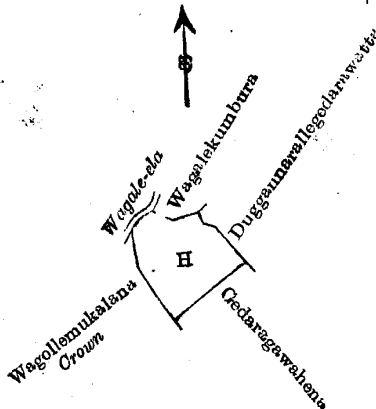
J. B. M. RIDOUT,
for Acting Surveyor-General.

III.

Preliminary plan I.

Lot.	Name of Land.	Extent. A. R. P.
H	Wagalagawahena	1 1 36

and bounded as follows : on the north by the Wagala-ela, Wagalekumbura claimed by Punchi Banda, Peace Officer, and others, Duggannaralagegedarawatta claimed by Duggannarallage Kalu Banda and others ; on the east by Gedaragawahena sold by the Crown ; on the south and west by Wagollemukalana declared to be Crown property under the Waste Lands Ordinances.



Scale of 8 Chains to an Inch.

Situation : Kitulwala village in Madura korale of Kurunegala District.

Preliminary plan 1.

Lot.	Name of Land.	Extent.	
		A.	R. P.
H	Wagalagawahena	1	1 36

Field sheets I_{33—34, 41—42}¹⁵

Surveyor-General's Office,
Colombo, February 12, 1909.

3,378

J. B. M. RIDOUT,
for Acting Surveyor-General.
Kurunegala S. O. 19—1909

Notice under "The Waste Lands Ordinances of 1897, 1899, 1900, and 1903."

TAKE notice that unless within three months from March 19, 1909, the persons, if any, who claim any interest in the lands hereinafter mentioned or in any one or more of such lands or to some interest therein make claim in person or in writing to the said lands or any of them or to some interest therein to W. E. Wait, Esq., Special Officer appointed under section 28 of "The Waste Lands Ordinances, 1897, 1899, 1900, and 1903," at his office at Fort, Colombo :

Such Special Officer, in pursuance of the powers vested in him by the said Ordinances, will declare by writing under his hand that the said lands or such of them, as to which no claim has been made, are the property of the Crown.

W. E. WAIT,
Special Officer.

Description of the Lands referred to.

The following lots situated in the village of Kelediulwewa, in the Mamada'wewa tulana of the Eppawala korale of the Nuwaragam palata, in the North-Central Province, as described in the annexed certified tracing :—

Preliminary plan 198.

Lot.	Name of Land.	Extent.	
		A.	R. P.
2	Wewwanegodakele	13	2 27
2a	Wewwanegodakele (read reservation)	3	0 39
2b	Do. (residential reservation)	14	2 21
4	Dahabambe (bund reservation)	0	2 26
5	Kelediulwewatisbamba	1	0 0
6b	Dahabambe (bund reservation)	0	0 5
6c	Do.	0	0 14
6d	Do.	0	1 32
8	Kelediulwewahenyaya	7	1 7
8a	Kelediulwewahenyaya (reservation for northern channel)	7	2 4
8b	Kelediulwewahenyaya	46	0 33
8c	Kelediulwewahena	3	0 30
8d	Kelediulwewahena (residential reservation)	2	2 35
8f	Do.	6	0 33
8g	Kelediulwewahena (road reservation)	1	2 34
8h	Kelediulwewapaspamba (bund reservation)	0	2 30
8i	Kelediulwewahena (Gangoda expansion reservation)	5	3 23
8j	Kelediulwewakumbura (residential reservation)	0	3 34
8k	Kelediulwewahena (path reservation)	0	0 2
9c1	Kelediulwewawelyaya (ela reservation)	0	0 6
9/4	Galenbindunuwawela, Kelediulwewawela	3	0 19
9/4a	Kelediulwewahena	0	0 7
9/4b	Do.	0	0 4
9/4c	Do.	0	0 1
9/4d	Do.	0	0 2
9/17	Kelediulwewa pasbamba (bund reservation)	0	2 39
9/18	Elapatagawahena	1	0 28
9/30	Galenbindunuwawela, Kelediulwewawela	0	0 20
10b	Migahakele	1	3 0
10c	Do.	0	0 7
10d	Lindagawakele	0	1 18
10e	Migahakele	0	0 34
11	Pansalekele	1	2 16
11b	Pansalekele (bund reservation)	0	1 13
13b	Kadugahawewa, Akkarehenyaya	1	2 15
13c	Do.	0	1 22
14	Moramukalana	79	1 20
14a	Kelediulwewapaspamba (bund reservation)	0	0 39
15	Wankonahenyaya	60	3 30
		268	1 9

and bounded as follows: on the north by the road from Eppawala to Maradankadawala (the village limit of Thalagama), the village limit of Kumbukwewa; on the east by the village limit of Maha Iluppallama; on the south by the village limit of Maha Iluppallama, the village limit of Galenbindunuwewa, the village limit of Maha Iluppallama, the village limit of Medawewa; on the west by the village limit of Dangollagama, the village limit of Henapolayagama, the village limit of Galmaduwa.

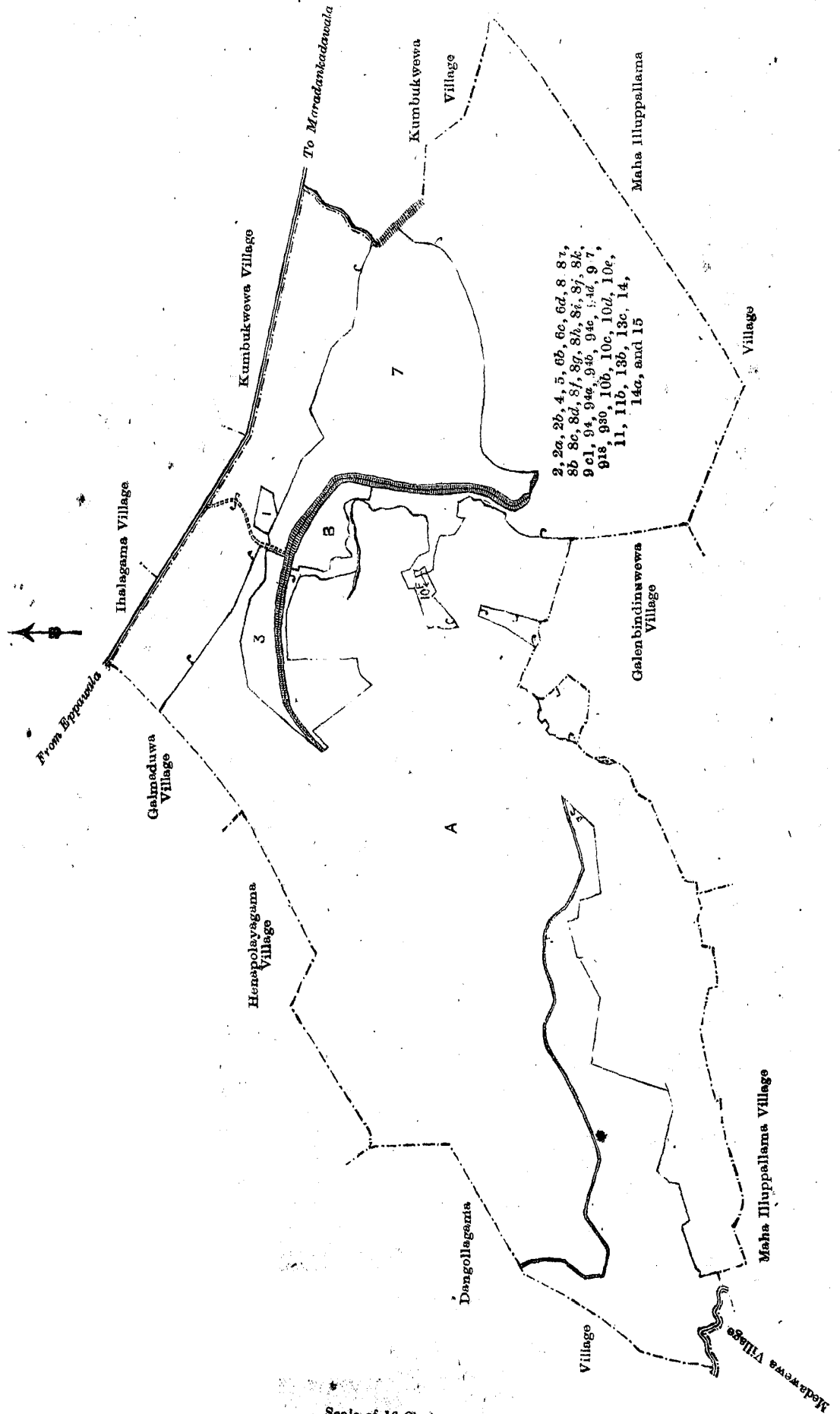
NOTE.—The following lots lying within the above boundaries are excluded from this notice, and no part of their aggregate acreage of 407 acres 2 roods and 39 perches is included in the acreage of 268 acres 1 rood and 9 perches given above:—

Preliminary plan 198.

Lot.	Name of Land.	Extent.		
		A.	R.	P.
1	Wewenegodawatta (T. P. 220,916)	1	1	4
3	Kudawewa (tank)	8	1	10
7	Kelediwulwewa (tank)	58	0	20
10f	Welenegodawatta (T. P. 179,163)	0	0	12
8b1	Kelediwulwewakele	10	1	4
8b2	Do.	1	3	38
8c	Kelediwulwewahena (communal chena reservation)	203	3	34
9	Kelediwulwewamahawelyaya	38	0	2
9a	Kelediwulwewawelyaya (channel reservation)	0	2	5
9b	Do.	0	0	15
9c	Kelediwulwewawelyaya	0	0	20
9/1	Kelediwulwewawela (encroachment by T. P. 150,005, &c.)	0	1	0
9/2	Do.	0	0	6
9/3	Kelediwulwewawela (T. P. 142,507 and part of T. P. 150,005)	5	1	19
9/3a	Tisbambagawa-alutwela (P. P. 865/2,661 and 2,662)	1	0	21
9/3b	Kelediwulwewahena (part of T. P. 150,005)	0	0	1
9/5	Kelediwulwewawela (T. P. 142,509, &c.)	11	1	6
9/5a	Do. (channel reservation)	0	1	8
9/5b	Do. (part of T. P. 142,508)	0	0	26
9/6	Diganwalayayappare (encroachment by T. Ps. 142,509, &c.)	1	3	39
9/6a	Kelediwulwewawela	0	0	1
9/7	Do. (encroachment by T. Ps. 169,725, &c.)	0	0	3
9/8	Do. (part of T. Ps. 142,480, &c.)	8	1	0
9/8a	Kelediwulwewahena (part of T. Ps. 142,480, &c.)	0	1	32
9/8b	Do. (part of T. P. 142,481)	0	0	27
9/8c	Kelediwulwewakele (T. P. 142,482)	0	0	5
9/10	Pahalapataniakkare (part of P. P. 948/2,804)	2	0	33
9/10a	Do. do.	0	2	29
9/11	Pahalapataniakkare (encroachment by T. P. 142,482)	0	3	4
9/12	Pottaneakkare (encroachment by T. P. 142,480)	0	0	14
9/13	Haba-akkare (encroachment by T. P. 169,725)	0	1	24
9/14	Kelediwulwewawela (encroachment by T. P. 169,725)	0	0	13
9/15	Do. (P. P. 334/1,196)	0	3	15
9/16	Do. (T. P. 170,630, &c.)	15	3	25
9/16a	Kelediwulwewahena (part of T. P. 174,673)	4	2	12
9/16b	Do. (part of T. P. 169,725)	0	0	7
9/16c	Do. do.	0	1	2
9/16d	Do. do.	0	1	13
9/16e	Do. (part of T. P. 213,123)	0	0	5
9/16f	Do. do.	0	0	34
9/19	Elapatakumbura	0	0	1
9/20	Do.	0	0	1
9/21	Migahakumbura <i>alias</i> Godaliyadda	0	0	32
9/22	Palugahakumbura	0	0	2
9/23	Do.	0	0	1
9/24	Do.	0	0	12
9/25	Kelediwulwewatisbamba	0	0	4
9/26	Tisbambagawa-alutwela	0	3	25
9/27	Kelediwulwewawela (part of T. P. 219,849)	0	0	3
9/28	Do.	0	0	12
9/29	Pahalapotawa-akkara (encroachment by T. P. 142,482)	0	2	3
10	Welenegodawatta <i>alias</i> Kundalugahawatta	1	1	10
10 $\frac{1}{2}$	Do.	0	1	30
10 $\frac{1}{2}$	Welenegodawatta <i>alias</i> Kundalugahawatta (part of P. P. 1,299/3,862 and 3,864)	0	0	6
10a	Sapuhamigewatta (T. P. 222,093)	0	0	38
10g	Welenegodawatta	0	0	30
10h	Welenegodawatta (part of T. P. 222,092)	0	0	11
10i	Do.	0	0	8
11a	Pansalakele	0	2	32
11c	Pansalakele (P. P. 1,299/3,862, &c.)	0	0	27
11d	Do. (part of T. P. 222,092)	0	0	2

Lot.	Name of Land.	Extent.		
		A.	B.	P.
11e ..	Pansalewatta (part of T. P. 170,148) ..	0	0	5
11f ..	Do. (part of T. P. 205,682) ..	0	0	1
12 ..	Do. (part of T. P. 170,148, &c.) ..	2	1	21
12a ..	Wewapaulawatta, &c. (encroachment by T. Ps. 205,682, &c.) ..	0	0	19
12b ..	Wewapaulawatta, Pansalewatta (encroachment by T. P. 205,682, &c.) ..	0	0	7
12c ..	Wewapaulawatta, Pansalewatta (encroachment by T. P. 170,148) ..	0	0	5
12d ..	Do. do. ..	0	0	9
12e ..	Do. do. ..	0	0	1
12f ..	Wewapaulawatta, Pansalewatta (part of T. P. 229,524) ..	0	0	29
12g ..	Do. do. ..	0	0	4
A 13 ..	Kadurugahawewa-akkareyaya (part of T. P. 229,524, &c.) ..	14	0	20
13a ..	Kadurugahawewa-akkareyaya (part of T. P. 222,092) ..	0	3	38
13d ..	Kadurugahawewa-akkarehenyaya (part of P. P. 1,299/3,862, &c.) ..	0	2	23
13e ..	Do. ..	0	0	2
13f ..	Do. ..	0	0	1
13g ..	Kattakadumulla ..	0	0	18
13h ..	Kadurugahawewa-akkarehenyaya ..	0	0	7
13i ..	Do. ..	0	0	3
13j ..	Do. ..	0	0	6
14b ..	Moramukalana (part of T. Ps. 170,148, &c.) ..	0	0	8
14c ..	Do. (part of T. P. 229,524) ..	0	0	3
5a ..	Tisbambawatta ..	0	0	11
B 6 ..	Kelediulwewagammedda ..	4	3	11
6a ..	Dewaleidama (temple) ..	0	0	11
6e ..	Kelediulwewagammedda ..	0	0	18
		407	2	39

[For Tracing see page 398.]



Situation : Kelediulwewa village in Eppawala korale of Anuradhapura District.
Preliminary plan 198.

Lot.	Name of Land.	Extent.		
		A.	B.	P.
2	Wewwanegodakele	13	2	27
2a	Wewwanegodakele (road reservation)	3	0	39
2b	Do. (residential reservation)	14	2	21
4	Dahabambe (bund reservation)	0	2	26
5	Kelediulwewatibamba	1	0	0
6b	Dahabambe (bund reservation)	0	0	5
6c	Do.	0	0	14
6d	Do.	0	1	32
8	Kelediulwewahenyaya	7	1	7
8a	Kelediulwewahenyaya (reservation for northern channel)	7	2	4
8b	Kelediulwewahenyaya	46	0	33
8c	Kelediulwewahena	3	0	30
8d	Kelediulwewahena (residential reservation)	2	2	35
8f	Do.	6	0	33
8g	Kelediulwewahena (road reservation)	1	2	34
8h	Kelediulwewapasbamba (bund reservation)	0	2	30
8i	Kelediulwewahena (Gangoda expansion reservation)	5	3	23
8j	Kelediulwewakumbura (residential reservation)	0	3	34
8k	Kelediulwewahena (path reservation)	0	0	2
9c1	Kelediulwewawelyaya (ela reservation)	0	0	6
9/4	Galenbindunuwawawela, Kelediulwewawela	3	0	19
9/4a	Kelediulwewahena	0	0	7
9/4b	Do.	0	0	4
9/4c	Do.	0	0	1
9/4d	Do.	0	0	2
9/17	Kelediulwewapasbamba (bund reservation)	0	2	39
9/18	Elapatagawahena	1	0	28
9/30	Galinbindunuwawawela, Kelediulwewawela	0	0	20
10b	Migahakele	1	3	0
10c	Do.	0	0	7
10d	Lindagawakele	0	1	18
10e	Migahakele	0	0	34
11	Pansalekele	1	2	16
11b	Pansalekele (bund reservation)	0	1	13
13b	Kadugahawewa, Akkarehenyaya	1	2	15
13c	Do.	0	1	22
14	Moramukalana	79	1	20
14a	Kelediulwewapasbamba (bund reservation)	0	0	39
15	Wanonahenyaya	60	3	30
		268	1	9

Lots excluded.

1	Wewnegodawatta (T. P. 220,916)	1	1	4
3	Kudawewa (tank)	8	1	10
7	Kelediulwewa (tank)	58	0	20
10f	Welenegodawatta (T. P. 179,163)	0	0	12
8b1	Kelediulwewakele	10	1	4
8b2	Do.	1	3	38
8e	Kelediulwewahena (communal chena reservation)	203	3	34
9	Kelediulwewamahawelyaya	38	0	2
9a	Kelediulwewawelyaya (channel reservation)	0	2	5
9b	Do.	0	0	15
9c	Kelediulwewawelyaya	0	0	20
9/1	Kelediulwewawela (encroachment by T. P. 150,005, &c.)	0	1	0
9/2	Do.	0	0	6
9/3	Kelediulwewawela (T. P. 142,507 and part of T. P. 150,005)	5	1	19
9/3a	Tisbambagawa-alutwela (P. P. 865/2,661 and 2,662)	1	0	21
9/3b	Kelediulwewahena (part of T. P. 150,005)	0	0	1
9/5	Kelediulwewawela (T. P. 142,509, &c.)	11	1	6
9/5a	Do. (channel reservation)	0	1	8
9/5b	Do. (part of T. P. 142,508)	0	0	26
9/6	Diganwalayayappare (encroachment by T. Ps. 142,509, &c.)	1	3	39
9/6a	Kelediulwewawela	0	0	1
9/7	Do. (encroachment by T. Ps. 169,725, &c.)	0	0	3
9/8	Do. (part of T. Ps. 142,480, &c.)	8	1	0
9/8a	Kelediulwewahena (part of T. Ps. 142,480, &c.)	0	1	32
9/8b	Do. (part of T. P. 142,481)	0	0	27

Lot.	Name of Land.	Extent.		
		A.	R.	P.
9/8c	Kelediwulwewakele (T. P. 142,482)	0	0	5
9/10	Pahalapataniakkare (part of P. P. 948/2,804)	2	0	33
9/10a	Do.	0	2	29
9/11	Pahalapataniakkare (encroachment by T. P. 142,482)	0	3	4
9/12	Pottaneakkare (encroachment by T. P. 142,480)	0	0	14
9/13	Haba-akkare (encroachment by T. P. 169,725)	0	1	24
9/14	Kelediwulwewawela (encroachment by T. P. 169,725)	0	0	13
9/15	Do. (P. P. 334/1,196)	0	3	15
9/16	Do. (T. P. 170,630, &c.)	15	3	25
9/16a	Kelediwulwewahena (part of T. P. 174,673)	4	2	12
9/16b	Do. (part of T. P. 169,725)	0	0	7
9/16c	Do. do.	0	1	2
9/16d	Do. do.	0	1	13
9/16e	Do. (part of T. P. 213,123)	0	0	5
9/16f	Do. do.	0	0	34
9/19	Elapatakumbura	0	0	1
9/20	Do.	0	0	1
9/21	Migahakumbura <i>alias</i> Godaliyadda	0	0	32
9/22	Palugahakumbura	0	0	2
9/23	Do.	0	0	1
9/24	Do.	0	0	12
9/25	Kelediwulwewatisbamba	0	0	4
9/26	Tisbambagawa-alutwela	0	3	25
9/27	Kelediwulwewawela (part of T. P. 219,849)	0	0	3
9/28	Do.	0	0	12
9/29	Pahalapotawa-akkara (encroachment by T. P. 142,482)	0	2	3
10	Welenegodawatta <i>alias</i> Kundalugahawatta	1	1	10
10 $\frac{1}{2}$	Do.	0	1	30
10 $\frac{3}{4}$	Welenegodawatta <i>alias</i> Kundalugahawatta (part of P. P. 1,299/3,862 and 3,864)	0	0	6
10a	Sapuharnigewatta (T. P. 222,093)	0	0	38
10g	Welenegodawatta	0	0	30
10h	Welenegodawatta (part of T. P. 222,092)	0	0	11
10i	Do. do.	0	0	8
11a	Pansalakele	0	2	32
11c	Pansalakele (P. P. 1,299/3,862, &c.)	0	0	27
11d	Do. (part of T. P. 222,092)	0	0	2
11e	Pansalewatta (part of T. P. 170,148)	0	0	5
11f	Do. (part of T. P. 205,682)	0	0	1
12	Do. (part of T. P. 170,148, &c.)	2	1	21
12a	Wewapaulawatta, &c. (encroachment by T. P. 205,682, &c.)	0	0	19
12b	Wewapaulawatta, Pansalewatta (encroachment by T. P. 205,682, &c.)	0	0	7
12c	Wewapaulawatta, Pansalewatta (encroachment by T. P. 170,148)	0	0	5
12d	Do. do.	0	0	9
12e	Do. do.	0	0	1
12f	Wewapaulawatta, Pansalewatta (part of T. P. 229,524)	0	0	29
12g	Do. do.	0	0	4
13	Kadurugahawewa-akkareyaya (part of T. P. 229,524, &c.)	14	0	20
13a	Kadurugahawewa-akkareyaya (part of T. P. 222,092)	0	3	38
13d	Kadurugahawewa-akkarehenyaya (part of P. P. 1,299/3,862, &c.)	0	2	23
13e	Do.	0	0	2
13f	Do.	0	0	1
13g	Kattakadumulla	0	0	18
13h	Kadurugahawewa-akkarehenyaya	0	0	7
13i	Do.	0	0	3
13j	Do.	0	0	6
14b	Moramukalana (part of T. Ps. 170,148, &c.)	0	0	8
14c	Do. (part of T. P. 229,524)	0	0	3
5a	Tisbambawatta	0	0	11
6	Kelediwulwewagammedda	4	3	11
6a	Dewaleidama (temple)	0	0	11
6e	Kelediwulwewagammedda	0	0	18

407 2 39

Field sheets F ¹⁴₅₃₋₆₁ and F ¹⁴₅₄₋₆₂

Surveyor-General's Office,
Colombo, January 29, 1909.
3,379

J. B. M. RIDOUT,
for Acting Surveyor-General.
Anuradhapura S. O. 2—1909

Notice under "The Waste Lands Ordinances of 1897, 1899, 1900, and 1903."

TAKE notice that unless within three months from March 19, 1909, the persons, if any, who claim any interest in the lands hereinafter mentioned or in any one or more of such lands or to some interest therein make claim in person or in writing to the said lands or any of them or to some interest therein to W. E. Wait, Esq., Special Officer appointed under section 28 of "The Waste Lands Ordinances, 1897, 1899, 1900, and 1903," at his office at Fort, Colombo :

Such Special Officer, in pursuance of the powers vested in him by the said Ordinances, will declare by writing under his hand that the said lands or such of them, as to which no claim has been made, are the property of the Crown.

Description of the Lands referred to.

W. E. WAIT,
Special Officer.

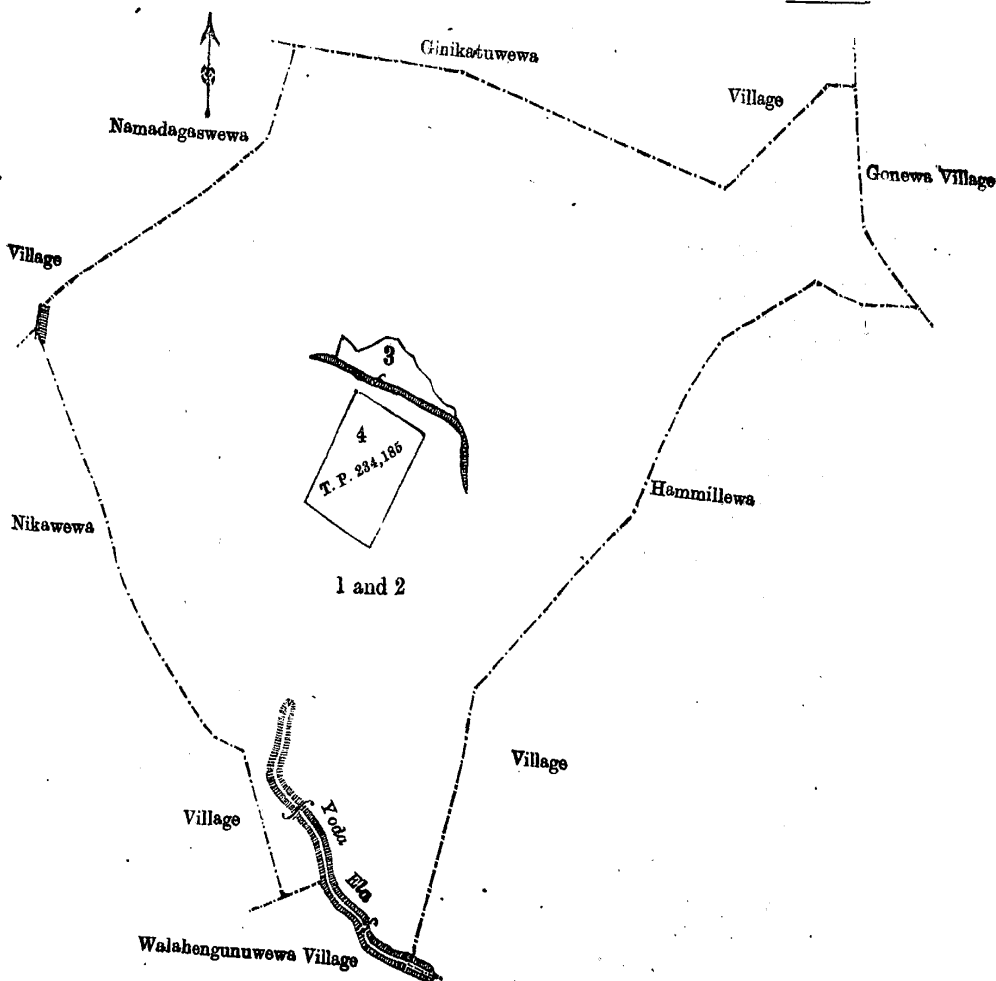
The following lots situated in the village of Weliwewa, in the Ihala Kende tulana of the Kende korale of the Nuwaragam palata, in the North-Central Province, as described in the annexed certified tracing:—

Lot.	Name of Land.	Extent.		
		A.	R.	P.
1	Weliwewakele	310	2	28
2	Wewawihena	3	2	0
—	Streams	0	1	11
—	Yoda-ela	1	1	32
		<u>315</u>	<u>3</u>	<u>31</u>

and bounded as follows: on the north by the village limit of Ginikatuwewa; on the east by the village limit of Gonewa, the village limit of Hammillewa; on the south by the village limit of Walahengunuwewa; on the west by the village limit of Nikawewa, the village limit of Namadagaswewa.

NOTE.—The following lots lying within the above boundaries are excluded from this notice, and their aggregate acreage of 12 acres 3 roods and 4 perches is not included in the acreage of 315 acres 3 roods and 31 perches given above:—

Lot.	Name of Land.	Extent.		
		A.	R.	P.
3	Weliwewa (tank)	3	2	32
4	Weliwewa-akkarehena (T. P. 234,185)	9	0	12
		<u>12</u>	<u>3</u>	<u>4</u>



Scale of 16 Chains to an Inch

Situation : Weliwewa village in Kende korale of Nuwarakalawiya District.

Preliminary plan 542.

Lot.	Name of Land.	Extent.	
		A.	R. P.
1	Weliwawakele	310	2 28
2	Wewawihena	3	2 0
—	Streams	0	1 11
—	Yoda-ela	1	1 32
		315	3 31

Lots excluded.

3	Weliwewa (tank)	3	2 32
4	Weliwewa-akkarehena (T. P. 234,185)	9	0 12
		12	3 4

Field sheets F 5⁹, F 5¹⁷, and F 5¹⁸

Surveyor-General's Office,
Colombo, February 18, 1909.
3,380

J. B. M. RIDOUT,
for Acting Surveyor-General.
Anuradhapura S. O. 3—1909

Notice under "The Waste Lands Ordinances of 1897, 1899, 1900, and 1903."

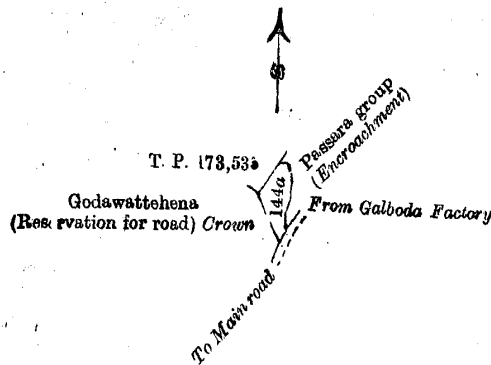
TAKE notice that unless within three months from March 19, 1909, the persons, if any, who claim any interest in the land hereinafter mentioned make claim in person or in writing to the said land or to some interest therein to J. G. Fraser, Esq., Special Officer appointed under section 28 of "The Waste Lands Ordinances, 1897, 1899, 1900, and 1903," at his office at Fort, Colombo :

Such Special Officer, in pursuance of the powers vested in him by the said Ordinances, will declare by writing under his hand that the land, to which no claim has been made, is the property of the Crown.

J. G. FRASER,
Special Officer.

Description of the Land referred to.

The land commonly called or known as Welihelapatana, situate in the village of Pitakolagama, in the Passara korale of the Yatikinda division, in the Province of Uva, containing in extent 13 perches, shown as lot 144a in preliminary plan No. 35 and in the annexed certified tracing therefrom, and bounded as follows : on the north by T. P. 173,535 ; on the east by Passara Group (encroachment) sold by the Crown to the Hanipha Ceylon Tea and Rubber Company, Limited, of London ; on the south by the road to main road from Galboda factory ; on the west by Godawattihena (reservation for road) claimed by the Crown.



Scale of 4 Chains to an Inch.

Situation : Pitakolagama village in Yatikinda division of Badulla District.

Preliminary plan 35.

Lot.	Name of Land.	Extent.	
		A.	R. P.
144a	Welihelapatana	0	0 13

Field sheet M 52⁸—60

Surveyor-General's Office,
Colombo, November 6, 1908.
3,381

J. B. M. RIDOUT,
for Acting Surveyor-General.
Uva S. O. 15—1909

Notice under "The Waste Lands Ordinances of 1897, 1899, 1900, and 1903."

TAKE notice that unless within three months from March 19, 1909, the persons, if any, who claim any interest in the lands hereinafter mentioned or in any one or more of such lands appear before the Government Agent of the Province of Uva, at the Badulla Kacheheri, and make claim to the said lands or any of them or to some interest therein :

Such Government Agent, in pursuance of the powers vested in him by "The Waste Lands Ordinances of 1897, 1899, 1900, and 1903," will declare by writing under his hand that the said lands or such of them, as to which no claim has been made, are the property of the Crown.

J. O'K. MURTY,
Government Agent.

Description of the Lands referred to.

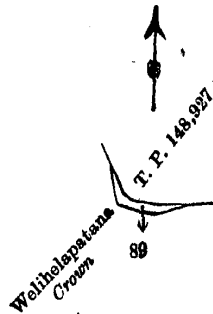
The following lots situated in the village of Moretota, in the Deniwini palata korale of the Udukinda division, in the Province of Uva, as described in the annexed certified tracings:—

I.

Preliminary plan 28.

Lot.	Name of Land.	Extent.	
		A.	R. P.
89	Neluwekumburuyaya	0	0 32

and bounded as follows: on the north by T. P. 148,927; on the east, south, and west by Welihelapatana declared to be Crown property under the Waste Lands Ordinances.



Scale of 8 Chains to an Inch.

Situation: Moretota village in Dehiwinipalata korale.

Preliminary plan 28.

Lot.	Name of Land.	Extent.	
		A.	R. P.
89	Neluwekumburuyaya	0	0 32

Field sheet M ¹²
20—28

Surveyor-General's Office,
Colombo, January 16, 1909.

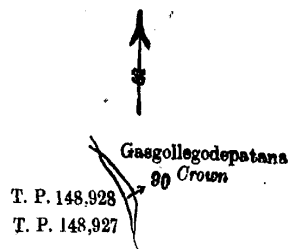
J. B. M. RIDOUT,
for Acting Surveyor-General.

II.

Preliminary plan 28.

Lot.	Name of Land.	Extent.	
		A.	R. P.
90	Neluwekumburuyaya	0	0 15

and bounded as follows: on the north and east by Gasgollegodapatana declared to be Crown property under the Waste Lands Ordinances; on the south and west by T. Ps. 148,927 and 148,928.



Scale of 8 Chains to an Inch.

Situation : Moretota village in Dehiwinipalata korale.

Preliminary plan 28.

Lot.	Name of Land.	Extent.
90	Neluwekumburuyaya	0 0 15

Field sheet M ¹²₂₀₋₂₈

Surveyor-General's Office
Colombo, January 16, 1909.

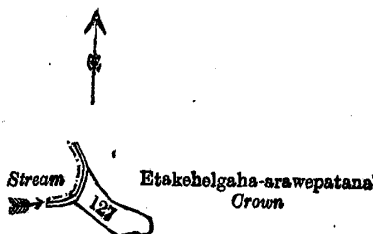
J. B. M. RIDOUT,
for Acting Surveyor-General.

III.

Preliminary plan 28.

Lot.	Name of Land.	Extent.
127	Etakehelgawakumbura	0 1 20

and bounded as follows : on the north, east, and south by Etakehelgaha-arawepatana declared to be Crown property under the Waste Lands Ordinances ; on the west by a stream.



Scale of 8 Chains to an Inch.

Situation : Moretota village in Dehiwinipalata korale.

Preliminary plan 28.

Lot.	Name of Land.	Extent.
127	Etakehelgawakumbura	0 1 20

Field sheet M ¹²₄₋₁₂

Surveyor-General's Office,
Colombo, January 16, 1909.

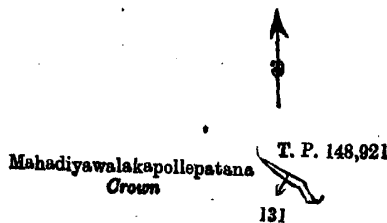
J. B. M. RIDOUT,
for Acting Surveyor-General.

IV.

Preliminary plan 28.

Lot.	Name of Land.	Extent.
131	Kandurekumbura	0 0 8

and bounded as follows : on the north and east by T. P. 148,921 ; on the south and west by Mahadiyawalakollepatana declared to be Crown property under the Waste Lands Ordinances.



Scale of 8 Chains to an Inch.

Situation : Moretota village in Dehiwinipalata korale.

Preliminary plan 28.

Lot.	Name of Land.	Extent.
131	Kandurekumbura	0 0 8

Field sheet M ¹²₄₋₁₂


Surveyor-General's Office,
Colombo, January 16, 1909.

J. B. M. RIDOUT,
for Acting Surveyor-General.

Preliminary plan 28.

Lot.	Name of Land.	Extent.	
		A.	R. P.
141	Kadapakumakumbura	0	0 9

and bounded as follows : on the north and east by Kadakepumapatana declared to be Crown property under the Waste Lands Ordinances ; on the south by T. P. 148,922 ; on the west by Kadakepumapatana declared to be Crown property under the Waste Lands Ordinances.



Scale of 8 Chains to an Inch.

Situation : Moretota village in Dehiwinipalata korale.

Preliminary plan 28.

Lot.	Name of Land.	Extent.	
		A.	R. P.
141	Kadapakumakumbura	0	0 9

Field sheet M ¹²₄₋₁₂

Surveyor-General's Office,
Colombo, January 16, 1909.

J. B. M. RIDOUT,
for Acting Surveyor-General.

VI.

Preliminary plan 28.

Lot.	Name of Land.	Extent.	
		A.	R. P.
143	Kadakupumearawa	0	0 35

and bounded as follows : on the north and east by Kadakepumapatana declared to be Crown property under the Waste Lands Ordinances ; on the south by an ela ; on the west by Kadakepumapatana declared to be Crown property under the Waste Lands Ordinances.



Scale of 8 Chains to an Inch.

Situation : Moretota village in Dehiwinipalata korale.

Preliminary plan 28.

Lot.	Name of Land.	Extent.	
		A.	R. P.
143	Kadakupumearawa	0	0 35

Field sheet M ¹²₄₋₁₂

Surveyor-General's Office,
Colombo, January 16, 1909.

J. B. M. RIDOUT,
for Acting Surveyor-General.

3,382