

# Ceylon Government Gazette

Published by Authority.

No. 6,302 — FRIDAY, MARCH 26, 1909.

PART I.—General: Minutes, Proclamations, Appointments, and General Government Notifications.

PART II.—Legal and Judicial.

PART III.—Provincial Administration.

PART IV.—Land Settlement.

PART V.—Mercantile, Marine, Municipal, Local, &c.

*Separate paging is given to each Part in order that it may be filed separately.*

## Part IV.—Land Settlement.

	PAGE		PAGE
Preliminary Notices .. .. .	407	Final Orders .. .. .	439

### PRELIMINARY NOTICES.

#### Notice under "The Waste Lands Ordinances of 1897, 1899, 1900, and 1903."

TAKE notice that unless within three months from March 26, 1909, the persons, if any, who claim any interest in the lands hereinafter mentioned or in any one or more of such lands or to some interest therein make claim in person or in writing to the said lands or any of them or to some interest therein to F. Lewis, Esq., Special Officer appointed under section 28 of "The Waste Lands Ordinances, 1897, 1899, 1900, and 1903," at his office at Fort, Colombo:

Such Special Officer, in pursuance of the powers vested in him by the said Ordinances, will declare by writing under his hand that the said lands or such of them, as to which no claim has been made, are the property of the Crown.

FREDERICK LEWIS,  
Special Officer.

#### *Description of the Lands referred to.*

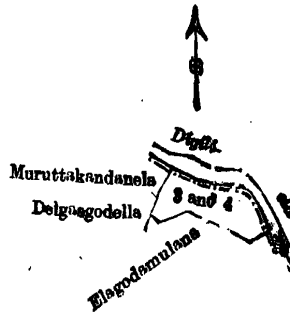
The following lots situated in the village of Imbulgoda, in the Weligam korale of the Matara District, in the Southern Province, as described in the annexed certified tracings:—

I.

Preliminary plan 541.

Lot.	Name of Land.			Extent.	
				A.	R. P.
3	Pansalegodella .. .. .	..	..	0	1 14
4	Elabodamulaowita .. .. .	..	..	0	2 11
				0	3 25

and bounded as follows: on the north and east by the Digili-ela; on the south by Elagodamulana claimed by Don Dines de Silva Ratnayaka and others; on the west by Delgasgodella claimed by Hikgoda temple, Murutakandan-ela claimed by Gamage Hinni Appu and others.



Scale of 8 Chains to an Inch.

Situation : Imbulgoda village in Weligam korale.

Preliminary plan 541.

Lot.	Name of Land.	Extent. A. R. P.
3	Pansalegodella	0 1 14
4	Elabodamulaowita	0 2 11
		0 3 25

Field sheet O <sup>19</sup><sub>22-30</sub>

Surveyor-General's Office,  
Colombo, January 23, 1909.


J. B. M. RIDOUT,  
for Acting Surveyor-General.

II.

Preliminary plan 541.

Lot.	Name of Land.	Extent. A. R. P.
11	Badahelahena <i>alias</i> Deniyahalahena (road reservation)	0 0 8

and bounded as follows : on the north by road ; on the east by Minuwandeniya claimed by Dahasinha Arachhige Don Fernando and others ; on the south by T. P. 167,782 ; on the west by Badahelahenewatta claimed by M. Lianage Maddumahamy.



Scale of 8 Chains to an Inch.

Situation : Imbulgoda village in Weligam korale

Preliminary plan 541.

Lot.	Name of Land.	Extent. A. R. P.
11	Badahelahena <i>alias</i> Deniyahalahena (road reservation)	0 0 8

Field sheet O <sup>19</sup><sub>22-30</sub>

Surveyor-General's Office,  
Colombo, January 23, 1909.

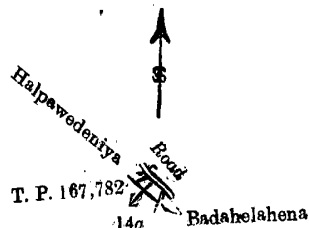
J. B. M. RIDOUT,  
for Acting Surveyor-General.

## III.

## Preliminary plan 541.

Lot.	Name of Land.	Extent.	
		A.	R. P.
14a	Badahelahena (road reservation)	0	0 7

and bounded as follows: on the north by a road; on the east by Badahelahena sold by the Crown to B. A. Senaratne; on the south by T. P. 167,782; on the west by Halpawedeniya claimed by Hamaragoda Koduwakkuge Dines and others.



Scale of 8 Chains to an Inch.

Situation: Imbulgoda village in Weligam korale.

## Preliminary plan 541.

Lot.	Name of Land.	Extent.	
		A.	R. P.
14a	Badahelahena (road reservation)	0	0 7

Field sheet O <sup>19</sup><sub>22-30</sub>

Surveyor-General's Office,  
Colombo, January 23, 1909.

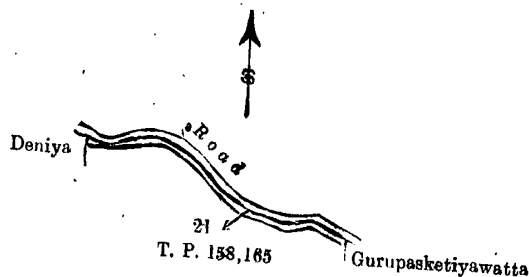
J B M RIDOUT,  
for Acting Surveyor-General.

## IV.

## Preliminary plan 541.

Lot.	Name of Land.	Extent.	
		A.	R. P.
21	Gurupasketiyehena (road reservation)	0	1 15

and bounded as follows: on the north by a road; on the east by Gurupasketiyewatta claimed by Ilupellagamage Babine; on the south by T. P. 158,165; on the west by Deniya claimed by Dahasinhe Arachchige Don Fernando and others.



Scale of 8 Chains to an Inch.

Situation: Imbulgoda village in Weligam korale.

## Preliminary plan 541.

Lot.	Name of Land.	Extent.	
		A.	R. P.
21	Gurupasketiyehena (road reservation)	0	1 15

Field sheets O <sup>19</sup><sub>22-30</sub> & O <sup>19</sup><sub>38-46</sub>

Surveyor-General's Office,  
Colombo, January 23, 1909.


J. B. M. RIDOUT,  
for Acting Surveyor-General.

## V.

## Preliminary plan 541.

Lot.	Name of Land.	Extent.	
		A.	R. P.
32	Ambalamagawahena (road reservation)	0	0 5

and bounded as follows: on the north by a road; on the east by Ambalamagawahena claimed by Dahanayaka Yapa Madduma Hamine; on the south by T. P. 158,164; on the west by an ela.



Scale of 8 Chains to an Inch.

Situation : Imbulgoda village in Weligam korale.

Preliminary plan 541.

Lot.	Name of Land.	Extent. A. R. P.
32	Ambalamagawahena (road reservation)	0 0 5

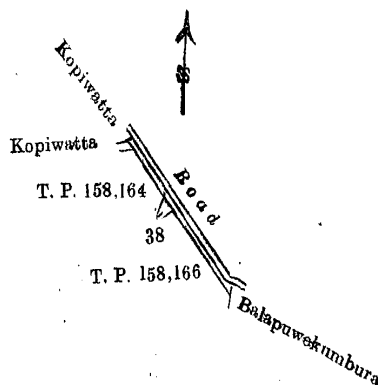
Field sheet O<sup>19</sup><sub>38-46</sub>Surveyor-General's Office,  
Colombo, January 23, 1909.J. B. M. RIDOUT,  
for Acting Surveyor-General.

VI.

Preliminary plan 541.

Lot.	Name of Land.	Extent. A. R. P.
38	Kopiwatta (road reservation)	0 0 30

and bounded as follows : on the north by Kopiwatta (private), a road ; on the east by Balapuwekumbura claimed by Hewakomputuge Don Andris and others ; on the south by T. P. 158,166 ; on the west by T. P. 158,164, Kopiwatta sold by the Crown to Dahanayaka Yapa Madduma Hamine.



Scale of 8 Chains to an Inch.

Situation : Imbulgoda village in Weligam korale.

Preliminary plan 541.

Lot.	Name of Land.	Extent. A. R. P.
38	Kopiwatta (road reservation)	0 0 30

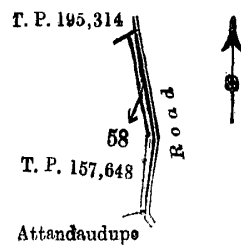
Field sheet O<sup>19</sup><sub>38-46</sub>Surveyor-General's Office,  
Colombo, January 23, 1909.J. B. M. RIDOUT,  
for Acting Surveyor-General.

VII.

Preliminary plan 541.

Lot.	Name of Land.	Extent. A. R. P.
58	Etandadupeadakerahena (road reservation)	0 0 31

and bounded as follows : on the north by T. P. 195,314 ; on the east by a road ; on the south by Attandaupe claimed by Don Andiris Dahanayaka Yapa and others ; on the west by T. P. 157,648.



Scale of 8 Chains to an Inch.

Situation Imbulgoda village in Weligam korale.

Preliminary plan 541.

Lot.	Name of Land.	Extent.
58	Etandadupeadakerahena (road reservation)	0 0 31

Field sheet O 19  
38—46Surveyor-General's Office,  
Colombo, January 23, 1909.  
3,383J. B. M. RIDOUT,  
for Acting Surveyor-General.  
Matara S. O. 12—1909

## Notice under "The Waste Lands Ordinances of 1897, 1899, 1900, and 1903."

TAKE notice that unless within three months from March 26, 1909, the persons, if any, who claim any interest in the lands hereinafter mentioned or in any one or more of such lands or to some interest therein make claim in person or in writing to the said lands or any of them or to some interest therein to F. Lewis, Esq., Special Officer appointed under section 28 of "The Waste Lands Ordinances, 1897, 1899, 1900, and 1903," at his office at Fort, Colombo :

Such Special Officer, in pursuance of the powers vested in him by the said Ordinances will declare by writing under his hand that the said lands or such of them, as to which no claim has been made, are the property of the Crown.

FREDERICK LEWIS,  
Special Officer.

## Description of the Lands referred to.

The following lots situated in the village of Pahala Kendaketiya, in the East Giruwa pattu of the Hambantota District, in the Southern Province, as described in the annexed certified tracings :—

Preliminary plan 411.

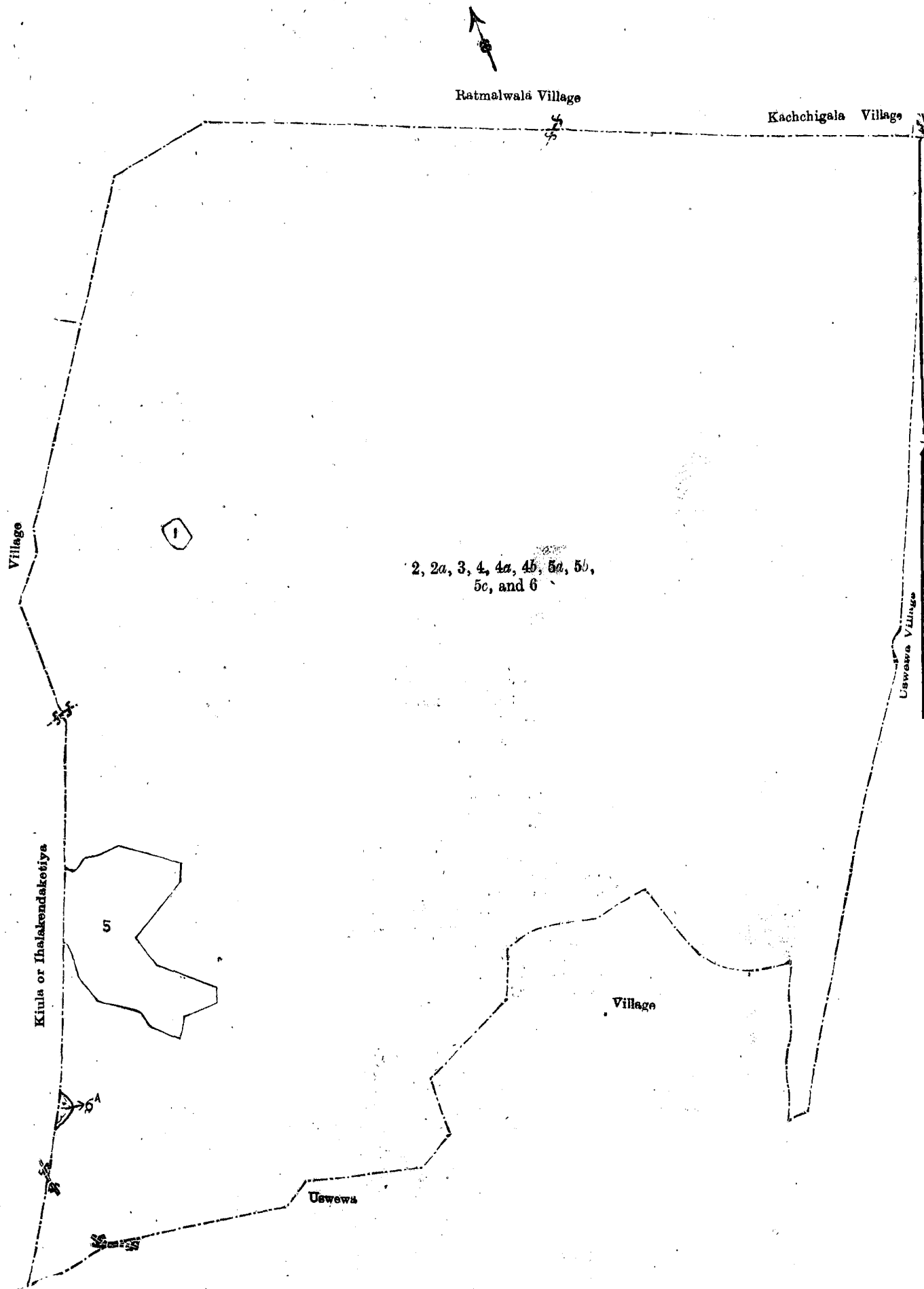
Lot.	Name of Land.	Extent.
2	Paragawahena, Wirawinnawalagawahena, Ketakelagahahena, Nalagawagedara, Aragawahenyaya, Serugahahenyaya, Mukalangawahena, Aturugawahena	312 2 28
2a	Pahalakendaketiyevela	0 2 17
3	Wirawinnawalahena	0 1 7
4	Nalagamagedarawatta	2 0 25
4a	Do	0 2 7
4b	Do	0 3 33
5a	Ambagahawatta, &c.	2 0 0
5b	Polgahawatta, Kongahawatta, &c.	2 3 30
5c	Hikgahawatta	1 3 38
6	Linarakumbura	0 0 22
		324 1 7

and bounded as follows : on the north by the village limit of Ratmalwala, the village limit of Kachchigala, the village limit of Uswewa ; on the east and south by the village limit of Uswewa ; on the west by the village limit of Kiula or Ihalakendaketiya, the village limit of Ratmalwala.

NOTE.—The following lots lying within the above boundaries are excluded from this notice, and their aggregate acreage of 7 acres and 18 perches is not included in the acreage of 324 acres 1 rood and 7 perches given above :—

Preliminary plan 411.

Lot.	Name of Land.	Extent.
1	Wirawinnawala (water-hole)	0 0 35
5	Aragahawatta, Ambagahawatta, Helambagahawatta, Hikgahawatta	6 3 11
6a	Migahawatta	0 0 12
		7 0 18



Scale of 8 Chains to an Inch.

Situation : Pahala Kendaketiya village in East Giruwa pattu of Hambantota District.

Preliminary plan 411.

Lot.	Name of Land.	Extent.		
		A.	R.	P.
2	Paragawahena, Wirawinnawalagawahena, Ketakelagahahena, Nalagawagedara, Aragawahenyaya, Serugahahenyaya, Mukalangawahena, Aturugawahena	312	2	28
2a	Pahalakendaketiyevela	0	2	17
3	Wirawinnawalahena	0	1	7
4	Nalagamagedarawatta	2	0	25
4a	Do.	0	2	7
4b	Do.	0	3	33
5a	Ambagahawatta, &c.	2	0	0
5b	Polgahawatta, Kongahawatta, &c.	2	3	30
5c	Hikgahawatta	1	3	38
6	Linarakumbura	0	0	22
		324	1	7
<i>Lots excluded.</i>				
1	Wirawinnawala (water-hole)	0	0	35
5	Aragawatta, Ambagahawatta, Helambagahawatta, Hikgahawatta	6	3	11
6a	Migahawatta	0	0	12
		7	0	18

Field sheet P 11  
22—30

Surveyor-General's Office,  
Colombo. February 16, 1909.  
3,384

J. B. M. RIDOUT,  
for Acting Surveyor-General.  
Hambantota S. O. 31—1909

Notice under "The Waste Lands Ordinances of 1897, 1899, 1900, and 1908."

TAKE notice that unless within three months from March 26, 1909, the persons, if any, who claim any interest in the lands hereinafter mentioned or in any one or more of such lands or to some interest therein make claim in person or in writing to the said lands or any of them or to some interest therein to W. E. Wait, Esq., Special Officer appointed under section 28 of "The Waste Lands Ordinances, 1897, 1899, 1900, and 1903," at his office at Fort, Colombo.

Such Special Officer, in pursuance of the powers vested in him by the said Ordinances, will declare by writing under his hand that the said lands or such of them, as to which no claim has been made, are the property of the Crown.

W. E. WAIT,  
Special Officer.

Description of the Lands referred to.

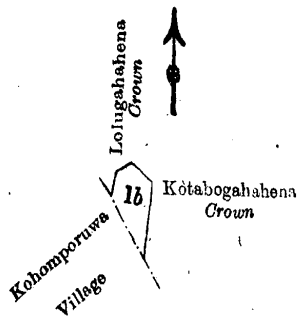
The following lots situated in the village of Ambagasmulla, in the West Giruwa pattu of the Hambantota District, in the Southern Province, as described in the annexed certified tracings:—

I.

Preliminary plan 204.

Lot.	Name of Land.	Extent.		
		A.	R.	P.
1b	Kotabogahahenekella	0	2	7

and bounded as follows : on the north by Lolugahahena claimed by the Crown ; on the east by Kotabogahahena claimed by the Crown ; on the south by the village limit of Kohomporuwa, on the west by the village limit of Kohomporuwa, Lolugahahena claimed by the Crown.



Scale of 8 Chains to an Inch.

Situation : Ambagasmulla village in West Giruwa pattu of Hambantota District.

Preliminary plan 204.

Lot.	Name of Land.	Extent.	
		A.	R. P.
1b	Kotabogahahenekella	0	2 7

Field sheet O<sub>8</sub><sup>15</sup>—16

Surveyor-General's Office,  
Colombo, January 28, 1909.

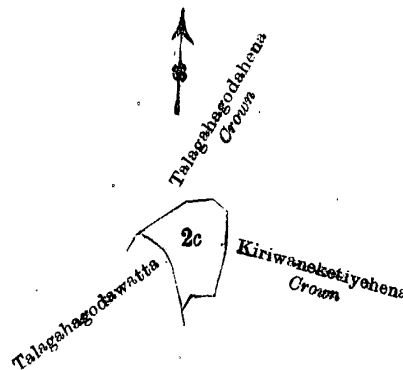
J. B. M. RIDOUT,  
for Acting Surveyor-General.

II.

Preliminary plan 204.

Lot.	Name of Land.	Extent.	
		A.	R. P.
2c	Talgahagodawatta	1	0 27

and bounded as follows : on the north by Talgahagodahena claimed by the Crown ; on the east and south by Kiriwaneketiyeheha claimed by the Crown ; on the west by Talgahagodawatta claimed by Jayasinge Loku Appu.



Scale of 8 Chains to an Inch.

Situation : Ambagasmulla village in West Giruwa pattu of Hambantota District.

Preliminary plan 204.

Lot.	Name of Land.	Extent.	
		A.	R. P.
2c	Talgahagodawatta	1	0 27

Field sheet P<sup>11</sup><sub>1-9</sub>

Surveyor-General's Office,  
Colombo, January 28, 1909.

J. B. M. RIDOUT,  
for Acting Surveyor-General.

III.

Preliminary plan 204.

Lot.	Name of Land.	Extent.	
		A.	R. P.
2d	Diviturewatttekella	0	1 1
2f	Galgodemandiya	0	1 9
2g	Pelawattehena	1	2 36
2j	Galgodemandiya	0	1 12
2k	Do.	1	0 29
2l	Madugahagawakella	0	3 19
2n	Madumalgahawatttekella	0	1 10
2o	Madumalgahawatta	0	2 0
		5	1 36

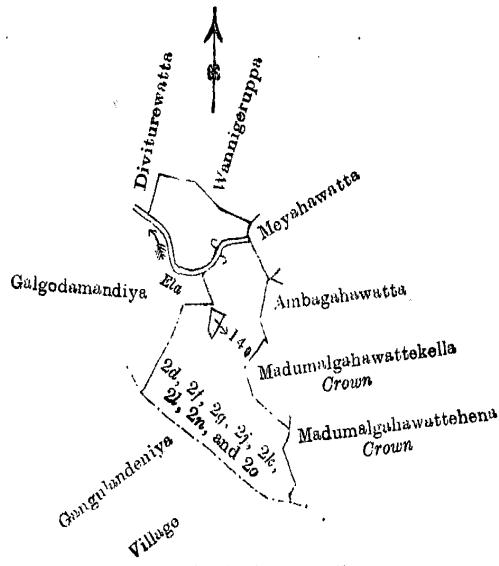
and bounded as follows : on the north by Diviturewatta claimed by Wanniachchige Samalis, Wannigeruppa claimed by Manasinge Ranhamy ; on the east by Meyahawatta claimed by Atukoralege Kalu Appu, Ambagahawatta claimed by Jayasinge Loku Appu, Madumalgahawatttekella claimed by the Crown, Madumalgahawattchena claimed by the Crown ; on the south by the village limit of Gangulandeniya ; on the west by Galgodemandiya claimed by Wanniachchige Janis and others, an ela, Diviturewatta claimed by Wanniachchige Samalis.

NOTE.—The following lot lying within the above boundaries is excluded from this notice, and its area of 6 perches is not included in the acreage of 5 acres 1 rood and 36 perches given above :—

Preliminary plan 204.

Lot.	Name of Land.	Extent.	
		A.	R. P.
14	Galgodemandiya	0	0 6





Scale of 8 Chains to an Inch.

Situation : Ambagasmulla village in West Giruwa pattu of Hambantota District.

Preliminary plan 204.

Lot.	Name of Land.	Extent.		
		A.	R.	P.
2d	Diviturewattekella	0	1	1
2f	Galgodamandiya	0	1	9
2g	Pelawattehena	1	2	36
2j	Galgodamandiya	0	1	12
2k	Do.	1	0	29
2l	Madugahawattekella	0	3	19
2n	Madumalgahawattekella	0	1	10
2o	Madumalgahawatta	0	2	0
		5	1	36

Lot excluded.

14	Galgodamandiya	0	0	6
----	----------------	---	---	---

Field sheet R<sub>1-9</sub><sup>11</sup>

Surveyor-General's Office,  
Colombo, January 28, 1909.

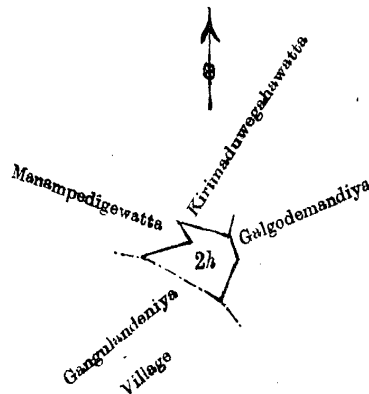
J. B. M. RIDOUT,  
for Acting Surveyor-General.

IV.

Preliminary plan 204.

Lot.	Name of Land.	Extent.		
		A.	R.	P.
2h	Owitewattekella	0	3	10

and bounded as follows: on the north by Kirimaduwegahawatta claimed by Wanniachchige Thepanis; on the east by Galgodamandiya claimed by Wanniachchige Janis and others; on the south by the village limit of Gangulandeniya; on the west by Manampedigewatta claimed by Don Samel Hatarasin Yapa, Registrar, and others.



Scale of 8 Chains to an Inch.

Situation : Ambagasmulla village in West Giruwa pattu of Hambantota District.

Preliminary plan 204.

Lot.	Name of Land.	Extent.	
		A.	R. P.
2h	Owitewattekella	0	3 10

Field sheet P<sub>1-9</sub><sup>11</sup>

Surveyor-General's Office,  
Colombo, January 28, 1909,  
3,385

J. B. M. RIDOUT,  
for Acting Surveyor-General.  
Hambantota S. O. 32—1909

**Notice under "The Waste Lands Ordinances of 1897, 1899, 1900, and 1903."**

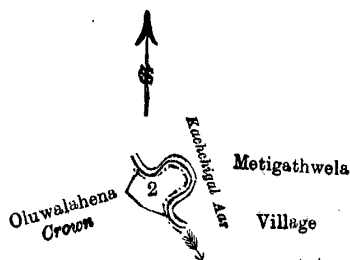
TAKE notice that unless within three months from March 26, 1909, the persons, if any, who claim any interest in the land hereinafter mentioned make claim in person or in writing to the said land or to some interest therein to F. Lewis, Esq., Special Officer appointed under section 28 of "The Waste Lands Ordinances, 1897, 1899, 1900, and 1903," at his office at Fort, Colombo :

Such Special Officer, in pursuance of the powers vested in him by the said Ordinances, will declare by writing under his hand that the land, to which no claim has been made, is the property of the Crown.

FREDERICK LEWIS,  
Special Officer.

*Description of the Land referred to.*

The land commonly called or known as Kachchigalarewatta, situated in the village of Galwewa, in the East Giruwa pattu of the Hambantota District, in the Southern Province, and containing in extent 1 rood and 34 perches, shown as lot 2 in preliminary plan 424 and in the annexed certified tracing therefrom ; and bounded as follows : on the north and east by the Kachchigal-ara (the village limit of Metigathwela); on the south and west by Oluwalahena claimed by the Crown.



Scale of 8 Chains to an Inch.

Situation : Galwewa village in East Giruwa pattu of Hambantota District of Southern Province.

Preliminary plan 424.

Lot.	Name of Land.	Extent.	
		A.	R. P.
2	Kachchigalarewatta	0	1 34

Field sheet P<sub>39-47</sub><sup>11</sup>

Surveyor-General's Office.  
Colombo, February 3, 1909.  
3,386

J. B. M. RIDOUT,  
for Acting Surveyor-General.  
Hambantota S. O. 33—1909

**Notice under "The Waste Lands Ordinances of 1897, 1899, 1900, and 1903."**

TAKE notice that unless within three months from March 26, 1909, the persons, if any, who claim any interest in the lands hereinafter mentioned or in any one or more of such lands or to some interest therein make claim in person or in writing to the said lands or any of them or to some interest therein to F. Lewis, Esq., Special Officer appointed under section 28 of "The Waste Lands Ordinances, 1897, 1899, 1900, and 1903," at his office at Fort, Colombo :

Such Special Officer, in pursuance of the powers vested in him by the said Ordinances, will declare by writing under his hand that the said lands or such of them, as to which no claim has been made, are the property of the Crown.

FREDERICK LEWIS,  
Special Officer.

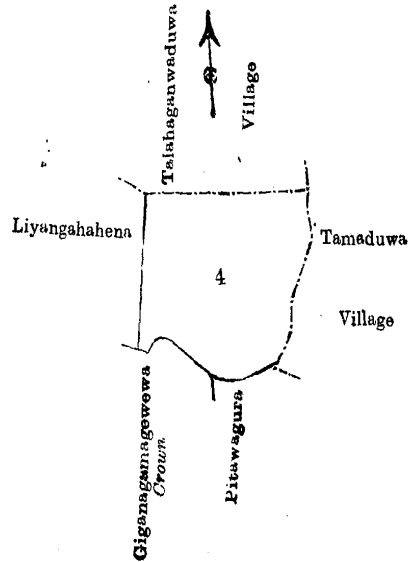
*Description of the Lands referred to.*

The following lots situated in the village of Kadigamuwa, in the West Giruwa pattu of the Hambantota District, in the Southern Province, as described in the annexed certified tracings :—

I.

Lot.	Name of Land.	Preliminary plan 239.		Extent.
		A. R. P.		
4	Kandagodamandiya	...	...	6 1 14

and bounded as follows : on the north by the village limit of Talahaganwaduwa ; on the east by the village limit of Tamaduwa ; on the south by Pitawagura claimed by M. D. Juwanis and others, Giganagamagewewa claimed by the Crown ; on the west by Liyangahahena claimed by Basnayakage Don Siman and others.



Scale of 8 Chains to an Inch.

Situation : Kadigamuwa village in West Giruwa pattu of Hambantota District.

Lot.	Name of Land.	Preliminary plan 239.		Extent.
		A. R. P.		
4	Kandagodamandiya	...	...	6 1 14

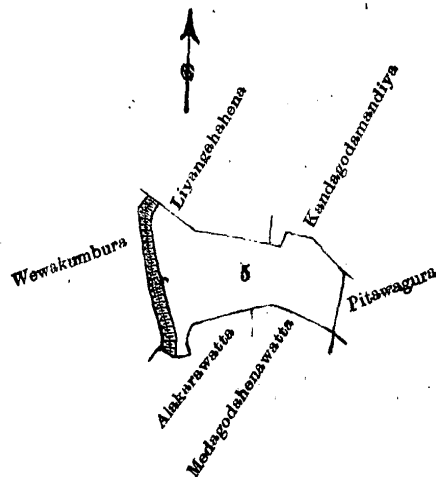
Surveyor-General's Office,  
Colombo, January 23, 1909.

J. B. M. RIDOUT,  
for Acting Surveyor-General.

II.

Lot.	Name of Land.	Preliminary plan 239.		Extent.
		A. R. P.		
5	Giganagamagewewa (tank)	...	...	4 0 24

and bounded as follows : on the north by Liyangahahena claimed by Basnayakage Don Siman and others, Kandagodamandiya claimed by Munasin Arachchige Dona Gimara Hamine ; on the east by Pitawagura claimed by M. D. Juwanis and others ; on the south by Medagadahenewatta claimed by Basnayakage Nimalhamy and others, Alakarawatta claimed by Basnayakage Jayanhamy and others ; on the west by Wewekumbura claimed by Munasin Arachchige Dona Gimara Hamine.



Scale of 8 Chains to an Inch.

Situation : Kadigamuwa village in West Giruwa pattu of Hambantota District.

Preliminary plan 239.

Lot.	Name of Land.	Extent.	
		A.	R. P.
5	Giganagamagewewa (tank)	4	0 24

Field sheet O<sup>2</sup>  
24-32

Surveyor-General's Office,  
Colombo, January 23, 1909.

J. B. M. RIDOUT,  
for Acting Surveyor-General.

III.

(Preliminary plan 239.

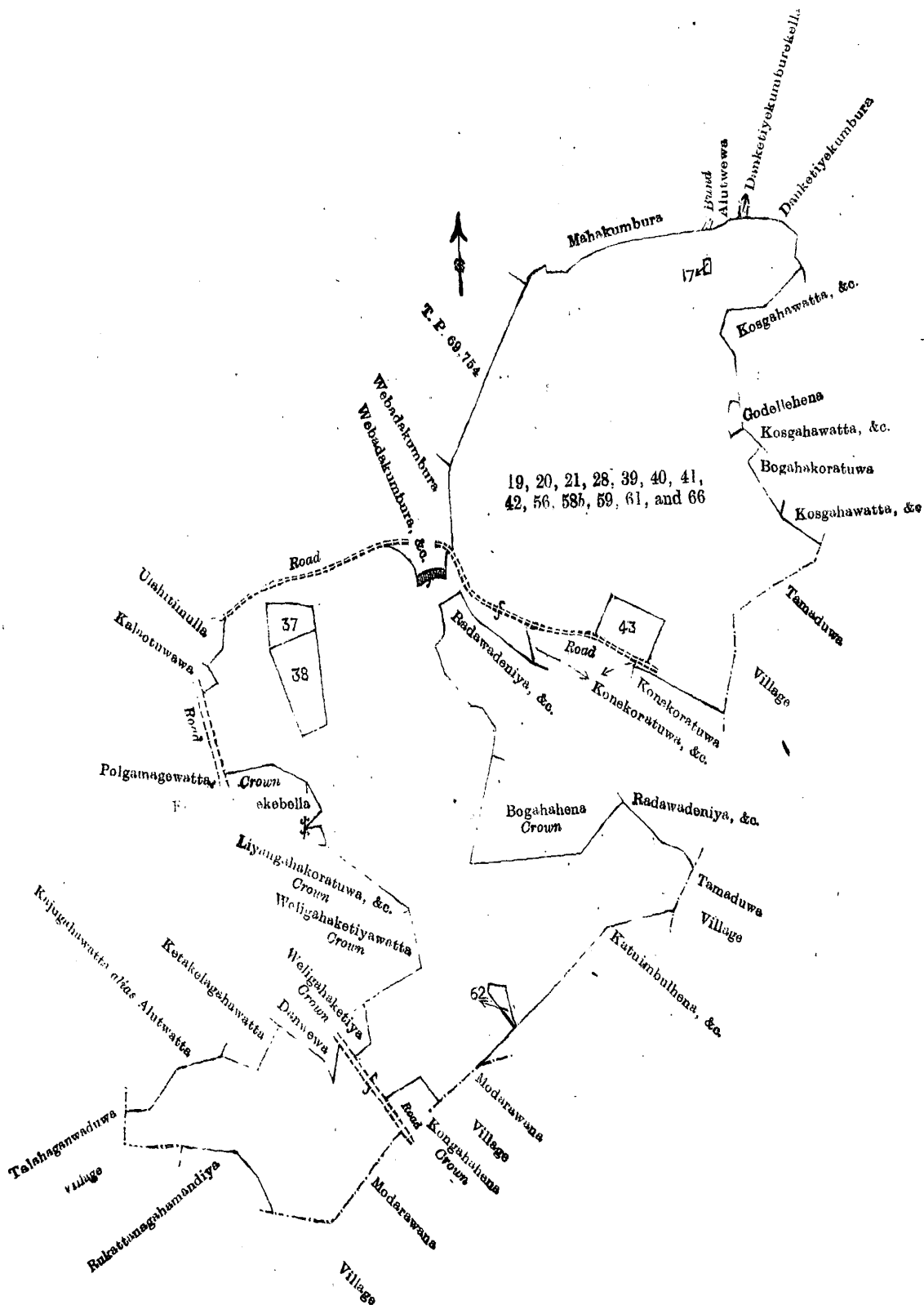
Lot.	Name of Land.	Extent.	
		A.	R. P.
19	Medaindiketiya	0	1 34
20	Godellehena <i>alias</i> Medahena	0	1 10
21	Galgodemandiya, Kongahahena, Indiketiye-godellehena, Maragahakoratuwa	25	1 0
28	Tennapitakoratuwa	1	0 37
39	Kalaotuwawekebella	10	0 23
40	Trimawewa (tank)	0	2 19
41	Punchigalgodahena, Kendaketiye-hena	9	0 0
42	Bediwehena (encroachment)	0	3 4
56	Galgodemandiya, Bogahahena, Kongahahena	19	2 25
58b	Konekoratuwa (road reservation)	0	1 0
59	Kendaketiye-hena (encroachment)	1	1 22
61	Vidanegehenekebella	0	2 22
66	Ketake-lagahawattekebella	14	3 0
		84	1 36

and bounded as follows : on the north by a road, Webadakumbura claimed by K. B. Suwaris and others, a road, Webadakumbura, &c., claimed by K. B. Suwaris and others (T. P. 69,754), Mahakumbura claimed by M. D. Juwanis and another, Alutwewa claimed by Wettasinha-arachchige Don Bastian, Danketiye-kumburekella claimed by Kirama Ratnapala Terunnanse, Danketiye-kumbura claimed by Jayawickrama-arachchige Andris and others ; on the east by Danketiye-kumbura claimed by Jayawickrama-arachchige Andris and others, Kosgahawatta, &c., claimed by Wettasinha-arachchige Don Bastian and others, Godellehena claimed by Wettasinha-arachchige Don Bastian, Kosgahawatta, &c., claimed by ditto and others, Bogahakoratuwa claimed by Jayawickrama-arachchige Andris and others, Kosgahawatta, &c., claimed by Wettasinha-arachchige Don Bastian and others, the village limit of Tamaduwa, Konekoratuwa sold by the Crown to Ratnayakagamage Dingiappu and another, Konekoratuwa, &c., sold by the Crown to ditto, a road, Konekoratuwa, &c., sold by the Crown to Ratnayakagamage Dingiappu and another, Radawadeniya, &c., claimed by Kirama Ratnapala Terunnanse and another, Bogahahena claimed by the Crown, Radawadeniya, &c., claimed by Kirama Ratnapala Terunnanse and another, the village limit of Tamaduwa, Katuimbulhena, &c., sold by the Crown to Don Dedis Gunasekera and another, the village limit of Modarawana, Kongahahena claimed by the Crown, a road, the village limit of Modarawana ; on the south by the village limit of Modarawana, Rukattanagamandiya sold by the Crown to Samaranayaka Wirasinhakankanange Don Louis, the village limit of Talahaganwaduwa ; on the west by the village limit of Talahaganwaduwa, Kajugahawatta *alias* Alutwatta claimed by Panamulla-arachchige Dasanhamy and others, Ketake-lagahawatta sold by the Crown to Panamulla-arachchige Don Dines and another, Danwewa claimed by Panamulle-arachchige Disanhamy, a road, Weligahaketiya claimed by the Crown, Weligahaketiye-watta claimed by the Crown, Liyangahakoratuwa, &c., claimed by the Crown, Kongahenekebella sold by the Crown to Kirama Ratnapala Terunnanse, Polgamagewatta claimed by the Crown, a road, Kalaotuwawa claimed by Talahaganwaduwe pansala, Ulahitimulla claimed by Panamulla-arachchige Disanhamy.

NOTE.—The following lots lying within the above boundaries are excluded from this notice, and their aggregate acreage of 2 acres 3 roods and 29 perches is not included in the acreage of 84 acres 1 rood and 36 perches given above :—

Preliminary plan 239.

Lot.	Name of Land.	Extent.	
		A.	R. P.
17	Pinwatta	0	0 6
37	Bakmigahakumbureatmaga	0	2 16
38	Medamandiya	1	1 2
43	Kandaketiye-henekebella	0	3 20
62	Weligahamandiya	0	0 25
		2	3 29



Scale of 8 Chains to an Inch.

Situation : Kadigamuwa village in West Giruwa pattu of Hambantota District.

Preliminary plan 239.

Lot.	Name of Land.	Extent.	
		A.	R. P.
19	Medaindaketiya	0	1 34
20	Godallehena <i>alias</i> Medahena	0	1 10
21	Galgodemandiya, Kongahahena, Indiketiyegodallehena, Maragahakoratuwa	25	1 0
28	Tennapitakoratuwa	1	0 37
39	Kalaotuwa wekebella	10	0 23
40	Tirimawewa (tank)	0	2 19
41	Punchigalgodahena, Kendaketiyehena	9	0 0
42	Bediwehena (encroachment)	0	3 4
56	Galgodemandiya, Bogahahena, Kongahahena	19	2 25
58b	Konekoratuwa (road reservation)	0	1 0
59	Kendaketiyehena (encroachment)	1	1 22
61	Vidanegehenekebella	0	2 22
66	Ketakekalahawattekebella	14	3 0
		<b>84</b>	<b>1 36</b>

*Lots excluded.*

17	Pinwatta	0	0 6
37	Bakmigahakumbureatmaga	0	2 16
38	Medamandiya	1	1 2
43	Kandaketiyehenekebella	0	3 20
62	Weligahamandiya	0	0 25
		<b>2</b>	<b>3 29</b>

Field sheet O 20  
24—32

Surveyor-General's Office,  
Colombo, January 23, 1909.

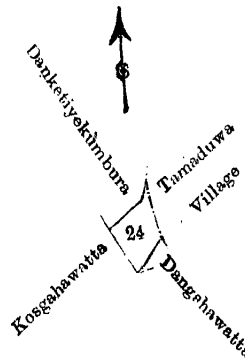
J. B. M. RIDOUT,  
for Acting Surveyor-General.

IV.

Preliminary plan 239.

Lot.	Name of Land.	Extent.	
		A.	R. P.
24	Dangahawattekebella	0	1 32

and bounded as follows : on the north by Danketiyekumbura claimed by Jayawickrama-arachchige Andris and others, on the east by the village limit of Tamaduwa ; on the south by Dangahawatta claimed by Jayawickrama-arachchige Andris and others ; on the west by Kosgahawatta claimed by Wettasinha-arachchige Don Bastian and others.



Scale of 8 Chains to an Inch.

Situation : Kadigamuwa village in West Giruwa pattu of Hambantota District.

Preliminary plan 239.

Lot.	Name of Land.	Extent.	
		A.	R. P.
24	Dangahawattekebella	0	1 32

Field sheet O 20  
24—32

Surveyor-General's Office,  
Colombo, January 23, 1909.

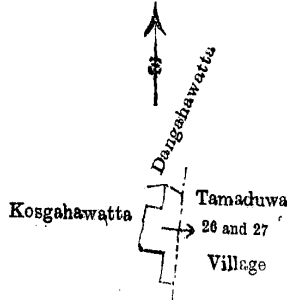
J. B. M. RIDOUT,  
for Acting Surveyor-General.

V.

Preliminary plan 239.

Lot.	Name of Land.	Extent.		
		A.	R.	P.
26 ..	Dangahawatta ..	0	0	13
27 ..	Do. ..	0	1	33
		<hr/>		
		0	2	6

and bounded as follows: on the north by Dangahawatta claimed by Jayawickrama-arachchige Andris and others on the east by the village limit of Tamaduwa; on the south and west by Kosgahawatta claimed by Wettasinha-arachchige Don Bastian and others.



Scale of 8 Chains to an Inch.

Situation: Kadigamuwa village in West Giruwa pattu of Hambantota District.

Preliminary plan 239.

Lot.	Name of Land.	Extent.		
		A.	R.	P.
26 ..	Dangahawatta ..	0	0	13
27 ..	Do. ..	0	1	33
		<hr/>		
		0	2	6

Surveyor-General's Office,  
Colombo, January 23, 1909.

Field sheet O 20  
24—32

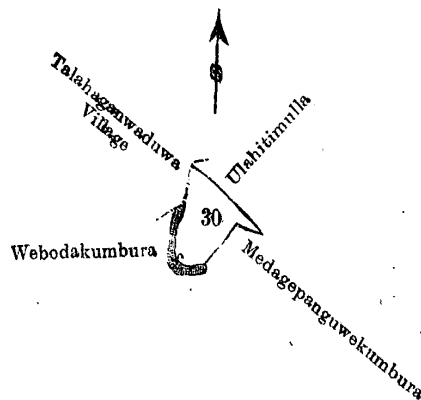
J. B. M. RIDOUT,  
for Acting Surveyor-General.

VI.

Preliminary plan 239.

Lot.	Name of Land.	Extent.		
		A.	R.	P.
30 ..	Mahawewa (abandoned tank) ..	1	0	10

and bounded as follows: on the north by Ulahitinulla claimed by Panamulla-arachchige Disanhamy; on the east by Medagepanguwekumbura claimed by Talahaganwaduwe pansala; on the south by Webodakumbura claimed by Talahaganwaduwe Pansala; on the west by Webodakumbura claimed by Talahaganwaduwe pansala, the village limit of Talahaganwaduwa.



Scale of 8 Chains to an Inch.

Situation: Kadigamuwa village in West Giruwa pattu of Hambantota District.

Preliminary plan 239.

Lot.	Name of Land.	Extent.		
		A.	R.	P.
30 ..	Mahawewa (abandoned tank) ..	1	0	10

Surveyor-General's Office,  
Colombo, January 23, 1909.

Field sheet O 20  
24—32

J. B. M. RIDOUT,  
for Acting Surveyor-General.

**Notice under "The Waste Lands Ordinances of 1897, 1899, 1900, and 1903."**

TAKE notice that unless within three months from March 26, 1909, the persons, if any, who claim any interest in the lands hereinafter mentioned or in any one or more of such lands or to some interest therein make claim in person or in writing to the said lands or any of them or to some interest therein to W. E. Wait, Esq., Special Officer appointed under section 23 of "The Waste Lands Ordinances, 1897, 1899, 1900, and 1903," at his office at Fort, Colombo :

Such Special Officer, in pursuance of the powers vested in him by the said Ordinances, will declare by writing under his hand that the said lands or such of them, as to which no claim has been made, are the property of the Crown.

W. E. WAIT,  
Special Officer.

*Description of the Lands referred to.*

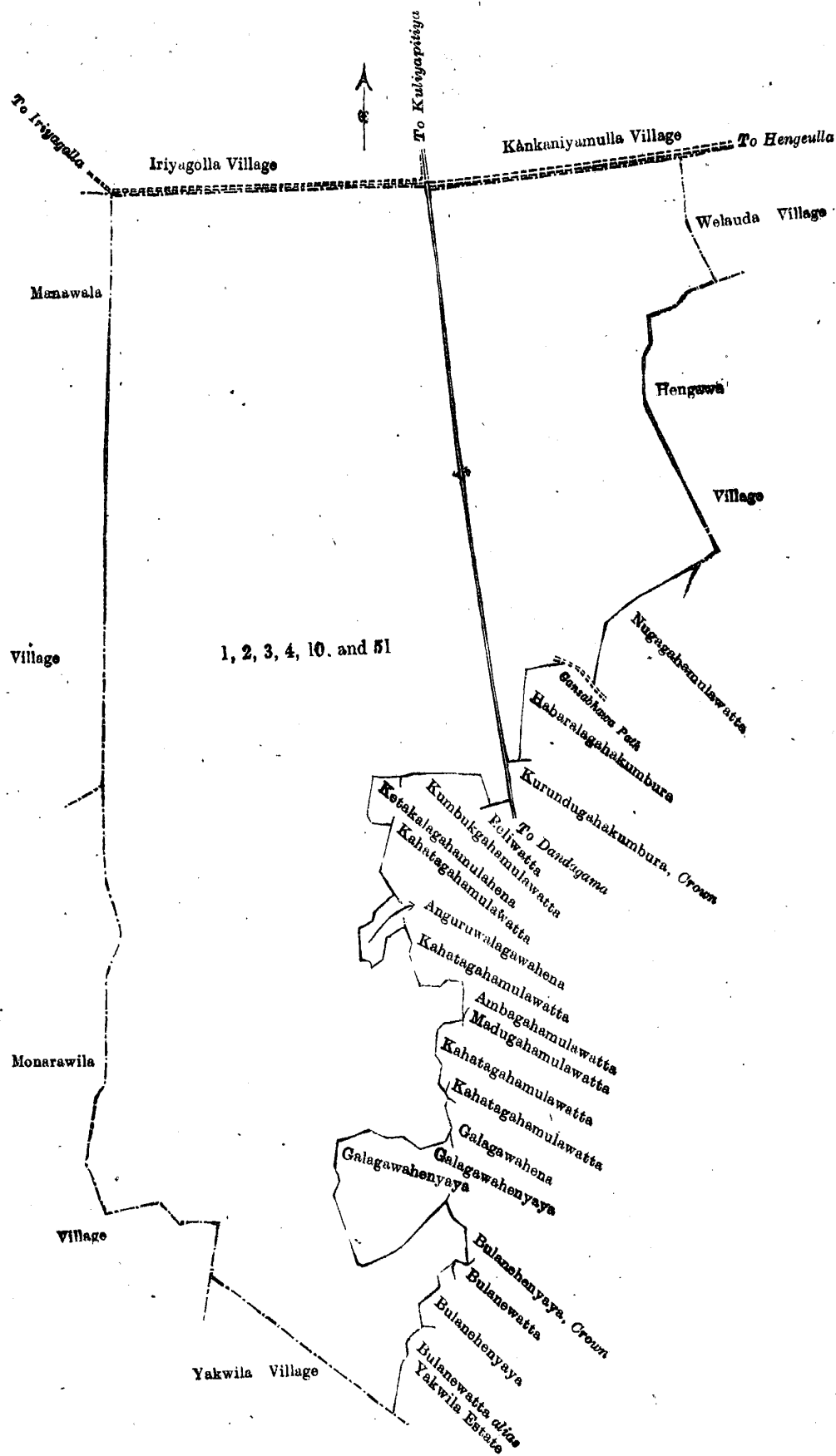
The following lots situated in the village of Paragammana, in the Meda Pattu Korale West of the Katugampola hatpattu of the Kurunegala District, in the North-Western Province, as described in the annexed certified tracings :—

Lot.	Name of Land.	Extent.	
		A.	R. P.
1	Dambuwedeniya <i>alias</i> Dummalapitiya (P. P. 1,326/6,950, 6,951)	11	1 16
2	Galagawamukalana, Godellemukalana, Dambukelemukalana, Wepitiyemukalana	530	1 16
3	Acharigomadeniya	1	1 5
4	Lindapitiyedeniya, Puwakgahakotuwegara	9	0 32
10	Kekunagahamuladeniya, Godakumburepillewedeniya	4	2 29
51	Bulaneminipittaniya (cemetery)	2	1 5
		<u>559 0 23</u>	

and bounded as follows : on the north by the road from Iriyagolla to Hengeulla (the village limit of Iriyagolla, the village limit of Kankaniyamulla) ; on the east by the village limit of Welauda, the village limit of Hengawa, Nugagahamulawatta claimed by Punchappahamy, a Gansabhawa path, Habaralagahakumbura claimed by Appuhamy Arachchilage Siyathamy and others, Kurundugahakumbura claimed by the Crown, a road, Beliwatta claimed by M. K. N. Sena Mohammodu, Kumbukgahamulawatta claimed by Silwatpatirannehelage Lama Etana, Ketakelagahamulawatta claimed by ditto, Kahatagahamulawatta claimed by M. K. N. Segu Mohammodu, Anguruwalagawahena claimed by ditto, Kahatagahamulawatta claimed by ditto, Ambagahamulawatta claimed by ditto and others, Madugahamulawatta claimed by Mena Meera Saibu and another, Kahatagahamulawatta claimed by Handun Patirannehela Bandirala, Galagawahena claimed by ditto, Galagawahenyaya claimed by Paragammana Appuhamy Gamarala and another, Bulanehenyaya claimed by the Crown, Bulanewatta claimed by Kotte Rallale Mariya Caldera and another, Bulanehenyaya claimed by Kotte Rallale Mariya Caldera, Bulanewatta *alias* Yakwila estate claimed by Ceylon Tea Plantation Co. ; on the south by the village limit of Yakwila, the village limit of Monarawila ; on the west by the village limit of Monarawila, the village limit of Manawala.

[For Tracing see page 423.]





Scale of 16 Chains to an Inch.

Situation : Paragammana village in Meda Pattu West of Kurunegala District.

Preliminary plan 325.

Lot.	Name of Land.	Extent.		
		A.	R.	P.
1	Dambuvedeniya <i>alias</i> Dummalapitiya (P. P. 1,326.6,950, 6,951)	11	1	16
2	Galagawamukalana, Godellemukalana, Dambukelamukalana, Wepitiyemukalana	530	1	16
3	Acharigomadeniya	1	1	5
4	Lindapitiyedeniya, Puwakgahakotuwegara	9	0	32
10	Kekunagahamuladeniya, Godakumburepillewedeniya	4	2	29
51	Bulaneminipittaniya (cemetery)	2	1	5
		559	0	23

Surveyor-General's Office,  
Colombo, February 12, 1909.  
3,388

J. B. M. RIDOUT,  
for Acting Surveyor-General.  
Kurunegala S. O. 20—1909

**Notice under "The Waste Lands Ordinances of 1897, 1899, 1900, and 1903."**

TAKE notice that unless within three months from March 26, 1909, the persons, if any, who claim any interest in the lands hereinafter mentioned or in any one or more of such lands or to some interest therein make claim in person or in writing to the said lands or any of them or to some interest therein to F. Lewis, Esq., Special Officer appointed under section 28 of "The Waste Lands Ordinances, 1897, 1899, 1900, and 1903," at his office at Fort, Colombo :

Such Special Officer, in pursuance of the powers vested in him by the said Ordinances, will declare by writing under his hand that the said lands or such of them, as to which no claim has been made, are the property of the Crown.

FREDERICK LEWIS,  
Special Officer.

*Description of the Lands referred to.*

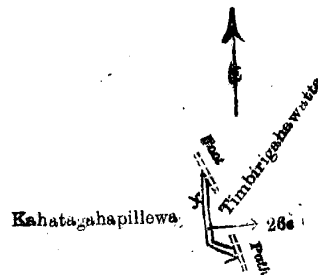
The following lots situated in the village of Rawita, in the Pitigal, korale of the Katugampola hatpattu of the Kurunegala District, in the North-Western Province, as described in the annexed certified tracings :—

I.

Preliminary plan 252.

Lot.	Name of Land.	Extent.		
		A.	R.	P.
26e	New road	0	0	15

and bounded as follows : on the north by a footpath, on the east by Timbirigahawatta sold by Crown, a foot path ; on the south and west by Kahatagahapillewa claimed by Kuraganuwa Arachchige Kiri Mudia and other and Crown.



Scale of 8 Chains to an Inch.

Situation : Rawita village in Pitigal korale of Kurunegala District.

Preliminary plan 252.

Lot.	Name of Land.	Extent.		
		A.	R.	P.
26e	New road	0	0	15

Field sheet I 17  
33

Surveyor-General's Office,  
Colombo, December 8, 1908.

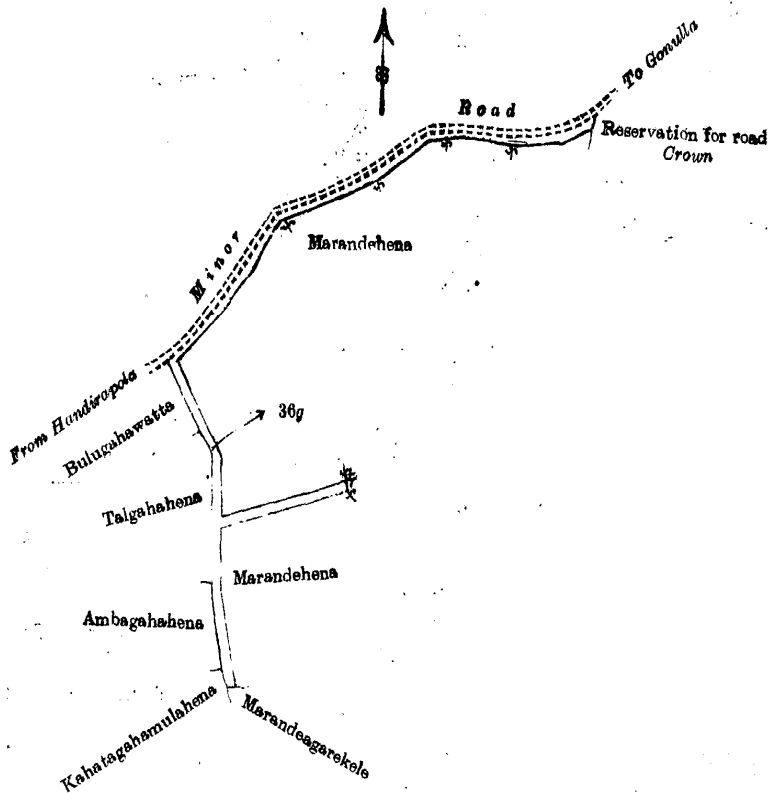
J. B. M. RIDOUT,  
for Acting Surveyor-General.

## II.

## Preliminary plan 252.

Lot.	Name of Land.	Extent.	
		A.	R. P.
36g	Marandehena (road reservation)	1	1 27

and bounded as follows: on the north by the minor road from Hundirapola to Gonulla; on the east by reservation for road belonging to the Crown, Marandehena claimed by Pattinisekera Mudiyansele Singho Appuhamy and others and Crown; on the south by Marandegarekele claimed by Pattinisekera Mudiyansele Singho Appuhamy and others and Crown; on the west by Kahatagahamulahena claimed by W. B. Rajapakse and Crown, Ambagahahena claimed by Abeykon Mudiyansele Punched Nilame and Crown, Talgahahena claimed by W. B. Rajapakse and Crown, Bulugahawatta sold by Crown.



Scale of 8 Chains to an Inch.

Situation: Rawita village in Pitigal korale of Kurunegala District.

## Preliminary plan 252.

Lot.	Name of Land.	Extent.	
		A.	R. P.
36g	Marandehena (road reservation)	1	1 27

Field sheets I 17 and I 17  
33 and I 41

Surveyor-General's Office,  
Colombo, December 8, 1908.

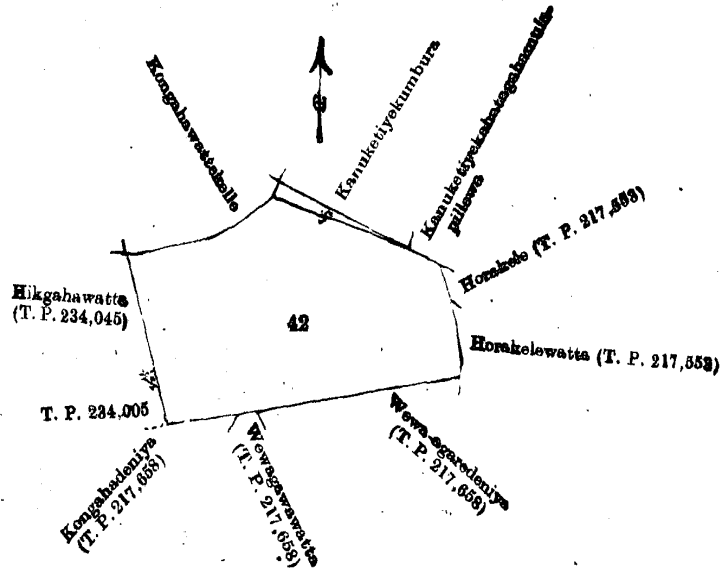
J. B. M. RIDOUT,  
for Acting Surveyor-General.

## III.

## Preliminary plan 252.

Lot.	Name of Land.	Extent.	
		A.	R. P.
42	Rawitawewa	11	3 25½

and bounded as follows: on the north by Kongahawattakella claimed by Adikara Mudiyansele Wimalahamy, Kanuketiyeekumbura claimed by ditto and others, Kanuketiyeekahatagahamulapillewa claimed by Wijesingha Abeykon Punched Nilame and Crown; on the east by Horakele (T. P. 217,553), Horakellewatta (T. P. 217,553); on the south by Wewa-agaredenya (T. P. 217,658), Wewagawawatta (T. P. 217,658), Kongahadeniya (T. P. 217,658), Hikgahawatta (T. P. 234,045); on the west by T. P. 234,005.



Scale of 8 Chains to an Inch.

Situation: Rawita village in Pitigal korale of Kurunegala District.

Preliminary plan 252.

Lot.	Name of Land.	Extent. A. R. P.
42	Rawitawewa	11 3 25½

Field sheet I <sup>17</sup>/<sub>41</sub>

Surveyor-General's Office,  
Colombo, December 8, 1908.

3,389

J. B. M. RIDOUT,  
for Acting Surveyor-General.

Kurunegala S. O. 21—1909

**Notice under "The Waste Lands Ordinances of 1897, 1899, 1900, and 1903."**

TAKE notice that unless within three months from March 26, 1909, the persons, if any, who claim any interest in the lands hereinafter mentioned or in any one or more of such lands or to some interest therein make claim in person or in writing to the said lands or any of them or to some interest therein to J. G. Fraser, Esq., Special Officer appointed under section 28 of "The Waste Lands Ordinances, 1897, 1899, 1900, and 1903," at his office at Fort, Colombo:

Such Special Officer, in pursuance of the powers vested in him by the said Ordinances, will declare by writing under his hand that the said lands or such of them, as to which no claim has been made, are the property of the Crown.

J. G. FRASER,  
Special Officer.

*Description of the Lands referred to.*

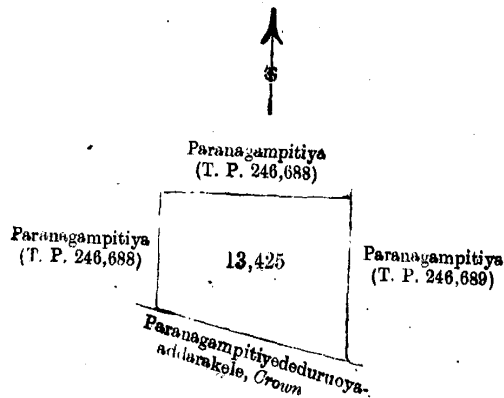
The following lots situated in the village of Paranagampitiya, in the Lhalawisideke korale of the Hiriyala hatpattu of the Kurunegala District, in the North-Western Province, as described in the annexed certified tracings:—

I.

Preliminary plan 3,016.

Lot.	Name of Land.	Extent. A. R. P.
13425	Paranagampitiya	1 1 35

and bounded as follows: on the north by Paranagampitiya (T. P. 246,688); on the east by Paranagampitiya (T. P. 246,689); on the south by Paranagampitiyadeduru-oya-addarakele claimed by the Crown; on the west by Paranagampitiya (T. P. 246,688).



Scale of 4 Chains to an Inch.

Situation : Paraganampitiya village in Hiriyala hatpattu of Kurunegala District.

Preliminary plan 3,016.

Lot.	Name of Land.	Extent. A. R. P.
13425 ..	Paraganampitiya ..	1 1 35

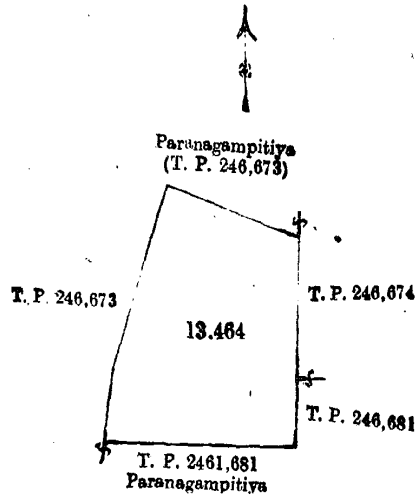
Field sheet II <sup>14</sup>/<sub>37</sub> ASurveyor-General's Office,  
Colombo, February 18, 1909.J. B. M. RIDOUT,  
for Acting Surveyor-General.

## II.

Preliminary plan 3,016.

Lot.	Name of Land.	Extent. A. R. P.
13464 ...	Paraganampitiyaminipittaniya ...	2 0 16

and bounded as follows : on the north by Paraganampitiya (T. P. 246,673) ; on the east by T. Ps. 246,674 and 246,681 ; on the south by Paraganampitiya (T. P. 246,681) ; on the west by Paraganampitiya (T. P. 246,673).



Scale of 4 Chains to an Inch.

Situation : Paraganampitiya village in Hiriyala hatpattu of Kurunegala District.

Preliminary plan 3,016.

Lot.	Name of Land.	Extent. A. R. P.
13464 ...	Paraganampitiyaminipittaniya ..	2 0 16

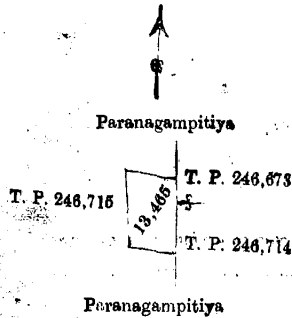
Field sheet I <sup>14</sup>/<sub>37</sub> ASurveyor-General's Office,  
Colombo, February 18, 1909.J. B. M. RIDOUT,  
for Acting Surveyor-General.

## III.

## Preliminary plan 3.016.

Lot.	Name of Land.	Extent.	
		A.	R. P.
13465	Sinhalese burial ground	0	0 36

and bounded as follows : on the north by Paranagampitiya (T. P. 246,715) ; on the east by T. Ps. 246,673 and 246,714 ; on the south and west by Paranagampitiya (T. P. 246,715).



Scale of 4 Chains to an Inch.

Situation : Paranagampitiya village in Hiriya hatpattu of Kurunegala District.

## Preliminary plan 3.016.

Lot.	Name of Land.	Extent.	
		A.	R. P.
13465	Sinhalese burial ground	0	0 36

Surveyor-General's Office,  
Colombo, February 18, 1909.  
3,390

Field sheet I  $\frac{14}{37}$  A

J. B. M. RIDOUT  
for Acting Surveyor-General  
Kurunegala S. O. 22—1909

**Notice under "The Waste Lands Ordinances of 1897, 1899, 1900, and 1903."**

TAKE notice that unless within three months from March 26, 1909, the persons, if any, who claim any interest in the lands hereinafter mentioned or in any one or more of such lands or to some interest therein make claim in person or in writing to the said lands or any of them or to some interest therein to J. G. FRASER, Esq., Special Officer appointed under section 28 of "The Waste Lands Ordinances, 1897, 1899, 1900, and 1903," at his office at Fort, Colombo :

Such Special Officer, in pursuance of the powers vested in him by the said Ordinances, will declare by writing under his hand that the said lands or such of them, as to which no claim has been made, are the property of the Crown.

J. G. FRASER,  
Special Officer.

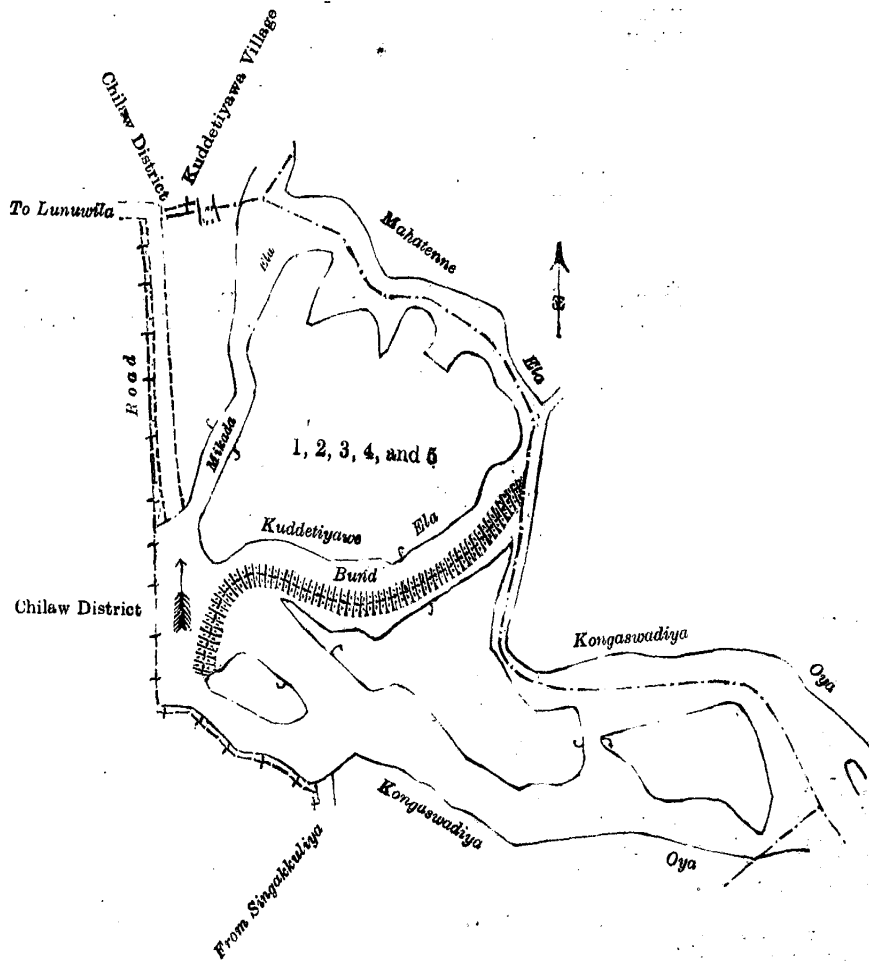
*Description of the Lands referred to.*

The following lots situated in the village of Kongaswadiya, in the Pitigal korale of the Katugampola hatpattu of the Kurunegala District, in the North-Western Province, as described in the annexed certified tracing :—

## Preliminary plan 249.

Lot.	Name of Land.	Extent.	
		A.	R. P.
1	Kebellagahahena (swamp)	0	3 22
2	Kongaswadiyeduwa <i>alias</i> Dankele	3	1 32
3	Bemmeduwa (swamp)	0	0 35
4	Kongaswadiyebemmeduwa	1	1 26
5	Kuttiduwa <i>alias</i> Mediduwa	0	2 30 $\frac{1}{2}$
		6	2 25 $\frac{1}{2}$

and bounded as follows : on the north by the boundary of the Chilaw District, the village limit of Kuddetiya, the Mahatenne-ela, the Kongaswadiya-oya ; on the east by the Kongaswadiya-oya ; on the south by the Kongaswadiya-oya, the boundary of the Chilaw District ; on the west by the boundary of the Chilaw District.



Scale of 4 Chains to an Inch.

Situation : Kongaswadiya village in Pitigal korale of Kurunegala District.

Preliminary plan 249.

Lot.	Name of Land.	Extent.	
		A.	R. P.
1	Kebellagahahena (swamp)	0	3 22
2	Kongaswadiyeduwā <i>alias</i> Dankele	3	1 32
3	Bemmeduwa (swamp)	0	0 35
4	Kongaswadiyebemmeduwa	1	1 26
5	Kuttiduwa <i>alias</i> Mediduwa	0	2 30½
		<b>6</b>	<b>2 25½</b>

Field sheets I 17 and I 17  
33 and I 25

Surveyor-General's Office,  
Colombo, February 2, 1909.  
3,391

J. B. M. RIDOUT,  
for Acting Surveyor-General.  
Kurunegala S. O. 23—1909

**Notice under "The Waste Lands Ordinances of 1897, 1899, 1900, and 1903."**

TAKE notice that unless within three months from March 26, 1909, the persons, if any, who claim any interest in the lands hereinafter mentioned or in any one or more of such lands or to some interest therein make claim in person or in writing to the said lands or any of them or to some interest therein to J. M. Davies, Esq., Special Officer appointed under section 28 of "The Waste Lands Ordinances, 1897, 1899, 1900, and 1903," at his office at Fort, Colombo :

Such Special Officer, in pursuance of the powers vested in him by the said Ordinances, will declare by writing under his hand that the said lands or such of them, as to which no claim has been made, are the property of the Crown.

J. M. DAVIES,  
Special Officer.

*Description of the Lands referred to.*

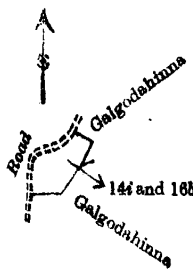
The following lots situated in the village of Wedigune, in the Rilpola korale of the Yatikinda division, in the Province of Uva, as described in the annexed certified tracings:—

I.

Preliminary plan 170.

Lot.	Name of Land.	Extent.	
		A.	R. P.
14i	Minipittaniya	0	1 5
16b	Do.	0	0 30
		0	1 35

and bounded as follows: on the north by a road, Galgodahinna sold by the Crown to George Nicol Thomson & Co.; on the east and south by Galgodahinna sold by the Crown to George Nicol Thomson & Co.; on the west by a road.



Scale of 8 Chains to an Inch.

Situation: Wedigune village in Rilpola korale of Badulla District.

Preliminary plan 170.

Lot.	Name of Land.	Extent.	
		A.	R. P.
14i	Minipittaniya	0	1 5
16b	Do.	0	0 30
		0	1 35

Surveyor-General's Office,  
Colombo, February 18, 1909.

Field sheet Section I.

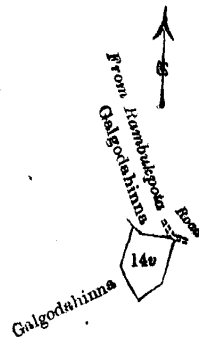
J. B. M. RIDOUT,  
for Acting Surveyor-General.

II.

Preliminary plan 170.

Lot.	Name of Land.	Extent.	
		A.	R. P.
14v	Minipittaniya	0	2 4

and bounded as follows: on the north by Galgodahinna sold by the Crown to George Nicol Thomson & Co., a road; on the east, south, and west by Galgodahinna sold by the Crown to George Nicol Thomson & Co.



Scale of 8 Chains to an Inch.

Situation: Wedigune village in Rilpola korale of Badulla District.

Preliminary plan 170.

Lot.	Name of Land.	Extent.	
		A.	R. P.
14v	Minipittaniya	0	2 4

Surveyor-General's Office,  
Colombo, February 18, 1909.  
3,392

Field sheet Section I.

J. B. M. RIDOUT,  
for Acting Surveyor-General.  
Uva S. O. 16—1909



Notice under "The Waste Lands Ordinances of 1897, 1899, 1900, and 1903."

TAKE notice that unless within three months from March 26, 1909, the persons, if any, who claim any interest in the lands hereinafter mentioned or in any one or more of such lands or to some interest therein make claim in person or in writing to the said lands or any of them or to some interest therein to N. A. Hampton, Esq., Special Officer appointed under section 28 of "The Waste Lands Ordinances, 1897, 1899, 1900, and 1903," at his office at Fort, Colombo:

Such Special Officer, in pursuance of the powers vested in him by the said Ordinances; will declare by writing under his hand that the said lands or such of them, as to which no claim has been made, are the property of the Crown.

N. A. HAMPTON,  
Special Officer.

Description of the Lands referred to.

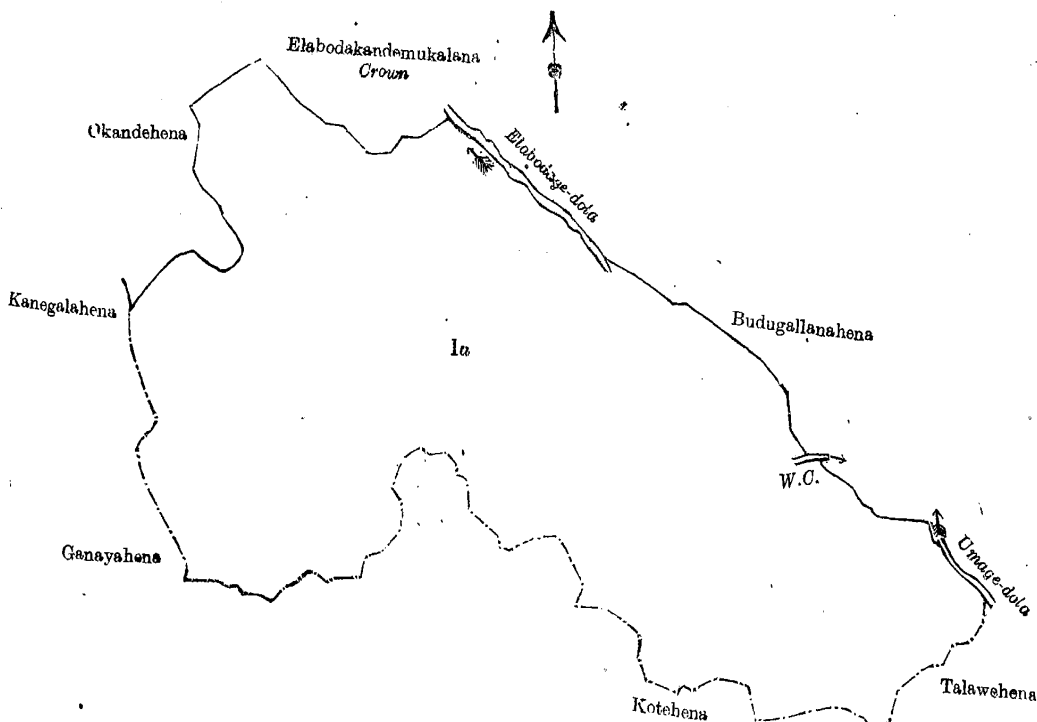
The following lots situated in the village of Delgoda, in the Kukulu korale of the Ratnapura District, in the Province of Sabaragamuwa, as described in the annexed certified tracings:—

I.

Preliminary plan 1.

Lot.	Name of Land.	Extent.	
		A.	R. P.
1a	Ellabodakanda	245	1 0

and bounded as follows: on the north by Elabodakandemukulana claimed by the Crown, the Elabodage Dola, Budugallanahena claimed by Alahakkange Siriwardanahamy, a water-course, Budugallanahena claimed by Alahakkange Siriwardanahamy, on the east by the Umage Dola, Talawehena claimed by Delgoda Punchi Bandara; on the south by Kotehena claimed by Delgoda Punchi Bandara, Ganayahena claimed by Handuwelage Asiringa and others: on the west by Ganayahena claimed by Handuwelage Asiringa and others, Kanegalahena claimed by ditto, Okandehena claimed by Delgoda Punchi Bandara.



Scale of 16 Chains to an Inch.

Situation: Delgoda village in Kukulu korale.

Preliminary plan 1.

Lot.	Name of Land.	Extent.	
		A.	R. P.
1a	Ellabodakanda	245	1 0

Field sheets: Cadastral Survey 1 O <sup>4</sup> 20-28 and O <sup>4</sup> 21-29

Surveyor-General's Office,  
Colombo, January 30, 1909.

J. B. M. RMDOUT,  
for Acting Surveyor-General.

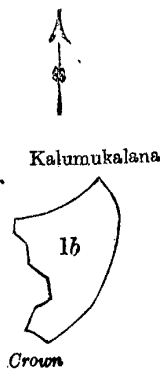
D 4

## II.

## Preliminary plan 1.

Lot.	Name of Land.	Extent. A. R. P.
1b	Kalumukalana	7 3 8

and bounded as follows : on the north, east, south, and west by Kalumukalana claimed by the Crown.



Scale of 16 Chains to an Inch.

Situation : Delgoda village in Kukul korale.

## Preliminary plan 1

Lot.	Name of Land.	Extent. A. R. P.
1b	Kalumukalana	7 3 8

Field sheet : Cadastral Survey 1 O<sup>4</sup><sub>20-28</sub>

Surveyor-General's Office,  
Colombo, January 30, 1909.

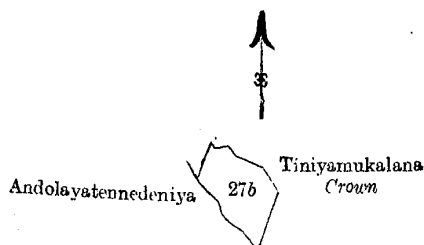
J. B. M. RIDOUT,  
for Acting Surveyor-General.

## III.

## Preliminary plan 1.

Lot.	Name of Land.	Extent. A. R. P.
27b	Andawelayayettenehena	3 2 12

and bounded as follows : on the north and east by Tiniyamukalana declared to be Crown property under the Waste Lands Ordinances ; on the south by Andolayatennedeniya claimed by Kotugalage Letta and others ; on the west by Tiniyamukalana declared to be Crown property under the Waste Lands Ordinances.



Scale of 16 Chains to an Inch.

Situation : Delgoda village in Kukul korale.

## Preliminary plan 1.

Lot.	Name of Land.	Extent. A. R. P.
27b	Andawelayayettenehena	3 2 12

Field sheet O<sup>4</sup><sub>35-43</sub>

Surveyor-General's Office,  
Colombo, January 30, 1909.

J. B. M. RIDOUT,  
for Acting Surveyor-General.

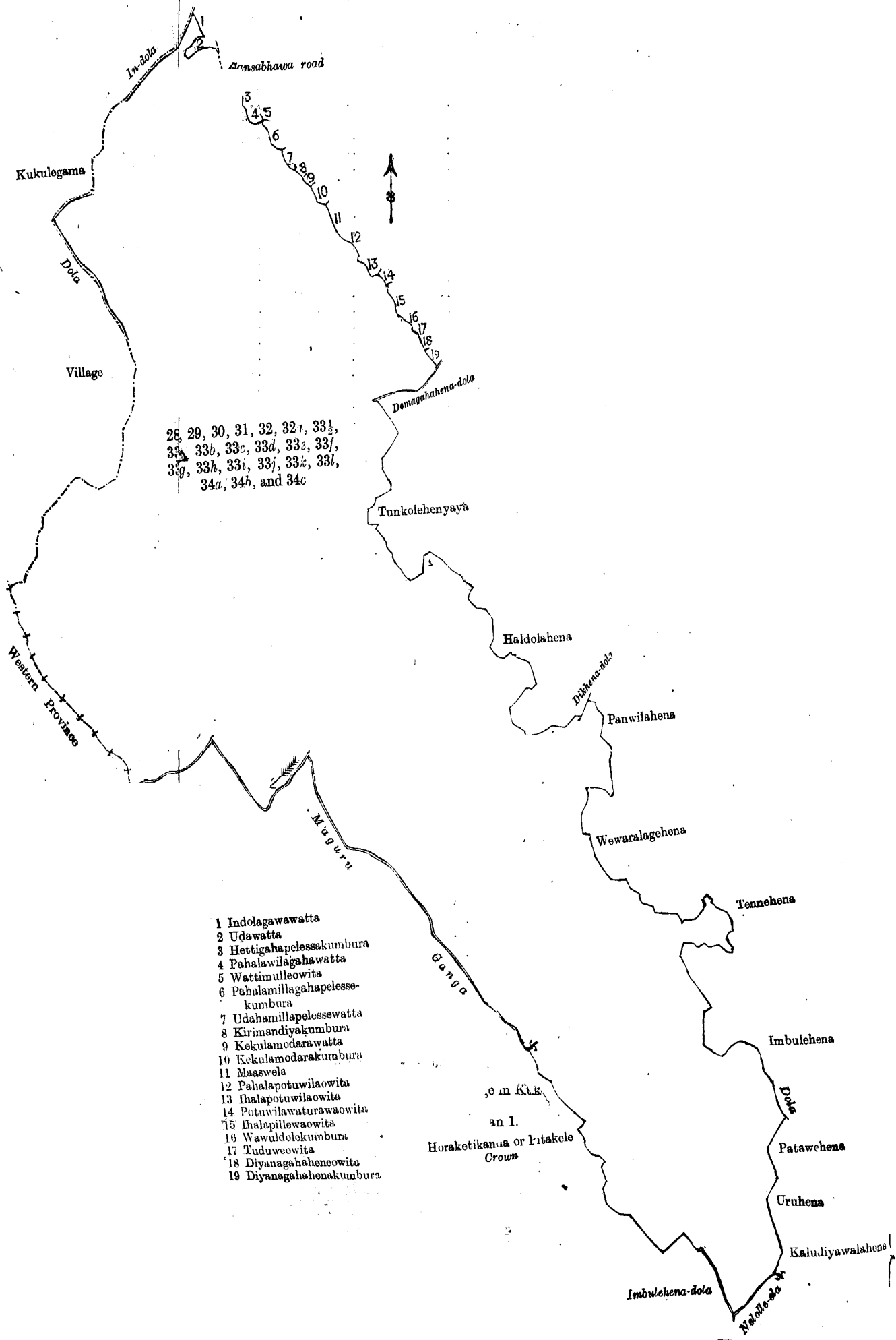
## IV.

## Preliminary plan 1.

Lot.	Name of Land.	Extent.		
		A.	R.	P.
28	Pahalagulanehenedeniya	0	2	24
29	Waturawedeniya	2	3	10
30	Gangabodahenedeniya	0	1	2
31	Pattrahenedeniya	0	0	18
32	Pattrawehena	299	2	0
32a	Pattrauwemukalana	83	1	0
32½	Batahena	980	1	0
33a	Bulakinhalatura	7	2	0
33b	Mulkepuwalahena	15	2	16
33c	Bulakinhalaheneyaya	98	0	20
33d	Kohombakotamukalana	34	2	16
33e	Do.	65	1	8
33f	Pebotuwemukalana	326	0	0
33g	Berawadolahena	12	3	24
33h	Halkottanehena	44	1	20
33i	Dehigahahena	23	0	0
33j	Hundugalamukalana	223	3	0
33k	Wewaralagehena	12	0	20
33l	Dotaluketiyehena	2	0	0
34a	Tennehenemukalana	343	2	20
34b	Imbulehena	22	0	8
34c	Do.	21	1	0
		2,619	0	6

and bounded as follows: on the north by the village limit of Kukulegama; on the east by Indolagawawatta claimed by Lekamalage Appuhamy and others, Udawatta claimed by R. Lekamalage Punchi Mahatmaya and others, a Gansabhawa road, Hettigahapelessekumbura claimed by Ranasin Lekamalage Banduluhamy and others, Pahalawilagahawatta claimed by Lekamalage Appuhamy and others, Wattimulleowita claimed by Ranasinha Lekamalage Banduluhamy and others, Pahalamilagahapelessekumbura claimed by Ranasinha Lekamalage Dingihamy and others, Udahamillapelessewatta claimed by Ranasinha Lekamalage Malhamy and others, Kirimandiyakumbura claimed by Ranasinha Lekamalage Appuhamy and others, Kekulamodara-watta claimed by Ranasinha Lekamalage Appu Telenis Appu, Kekulamodarakumbura claimed by Ranasinha Lekamalage Ausadahamy, Maswala claimed by Kotuwalage Bastian and others, Pahalapotuwilaowita claimed by Ranasinha Lekamalage Banduluhamy and others, Ihalapotuwilaowita claimed by ditto, Potuwilawaturewe-owita claimed by Ranasinha Lekamalage Harmanis and others, Ihalapilleweowita claimed by Ranasinha Lekamalage Harmanis and others, Wawuldolekumbura claimed by ditto, Tuduweowita claimed by Samarap-pulige Ades Kattadiya and others, Diyanagahaheneowita claimed by ditto, Diyanagahahenekumbura claimed by ditto and others, the Demagahahenedola, Tunkolehenyaya claimed by Gamage Isan Appu and others, Haldolahene claimed by Ranasinha Lekamalage Siribohamy and others, the Dikhene Dola, Panwilahena claimed by Kattiniarachchilage Mudalihamy and others, Wewaralagehena claimed by Petigelage Ahubaya and others, Tennehena claimed by Petigelage Alensa and others, Imbulehena claimed by Delgoda Punchi Bandara and others, a Dola, Potawehena claimed by W. Baba and others, Uruhena claimed by Delgoda Punchi Bandara and others, Kaludiyawalahena claimed by ditto; on the south by the Nelolle-ela, the Imbulehene-dola, Hora ketikanda *alias* Pitakele claimed by the Crown, the Maguru-ganga; on the west by the boundary of the Western Province, the village limit of Kukulegama.

[For Tracing see page 434.]



28, 29, 30, 31, 32, 32i, 33i,  
 33j, 33b, 33c, 33d, 33e, 33f,  
 33g, 33h, 33i, 33j, 33k, 33l,  
 34a, 34b, and 34c

- 1 Indolagawawatta
- 2 Udawatta
- 3 Hettigahapelessakumbura
- 4 Pahalawilagahawatta
- 5 Wattimulleowita
- 6 Pahalamillagahapelesse-
- kumbura
- 7 Udahamillapelessewatta
- 8 Kirimandiyakumbura
- 9 Kekulamodara-watta
- 10 Kekulamodarakumbura
- 11 Maaswela
- 12 Pahalapotu-wilaowita
- 13 Ihalapotu-wilaowita
- 14 Potuwilawaturawaowita
- 15 Ihalapillewaowita
- 16 Wawuldolekumbura
- 17 Tuduweowita
- 18 Diyanagahaheneowita
- 19 Diyanagahahenekumbura

in Kitakle  
 an l.  
 Horaketikana or Kitakle  
 Crown

Situation : Delgoda village in Kukulukorale of Ratnapura District.

Preliminary plan 1.

Lot.	Name of Land.	Extent.		
		A.	R.	P.
28	Pahalagulanehenedeniya	0	2	24
29	Waturawedeniya	2	3	10
30	Gangabodahenedeniya	0	1	2
31	Pattraehenedeniya	0	0	18
32	Patrawehena	299	2	0
32a	Patrawemukalana	83	1	0
33½	Batahena	980	1	0
33a	Bulakinhala-atura	7	2	0
33b	Mulkepuwalahena	15	2	16
33c	Bulakinhalaheneyaya	98	0	20
33d	Kohombakotamukalana	34	2	16
33e	Do.	65	1	8
33f	Pebotuwemukalana	326	0	0
33g	Berawadolahena	12	3	24
33h	Halkottanehena	44	1	20
33i	Dehigahahena	23	0	0
33j	Hundugalamukalana	223	3	0
33k	Wewaralagehena	12	0	20
33l	Dotaluketiyehena	2	0	0
34a	Tennehenemukalana	343	2	20
34b	Imbulehena	22	0	8
34c	Do.	21	1	0
		2,619 0 6		

Surveyor-General's Office,  
Colombo, January 30, 1909.

J. B. M. RIDOUT,  
for Acting Surveyor-General.

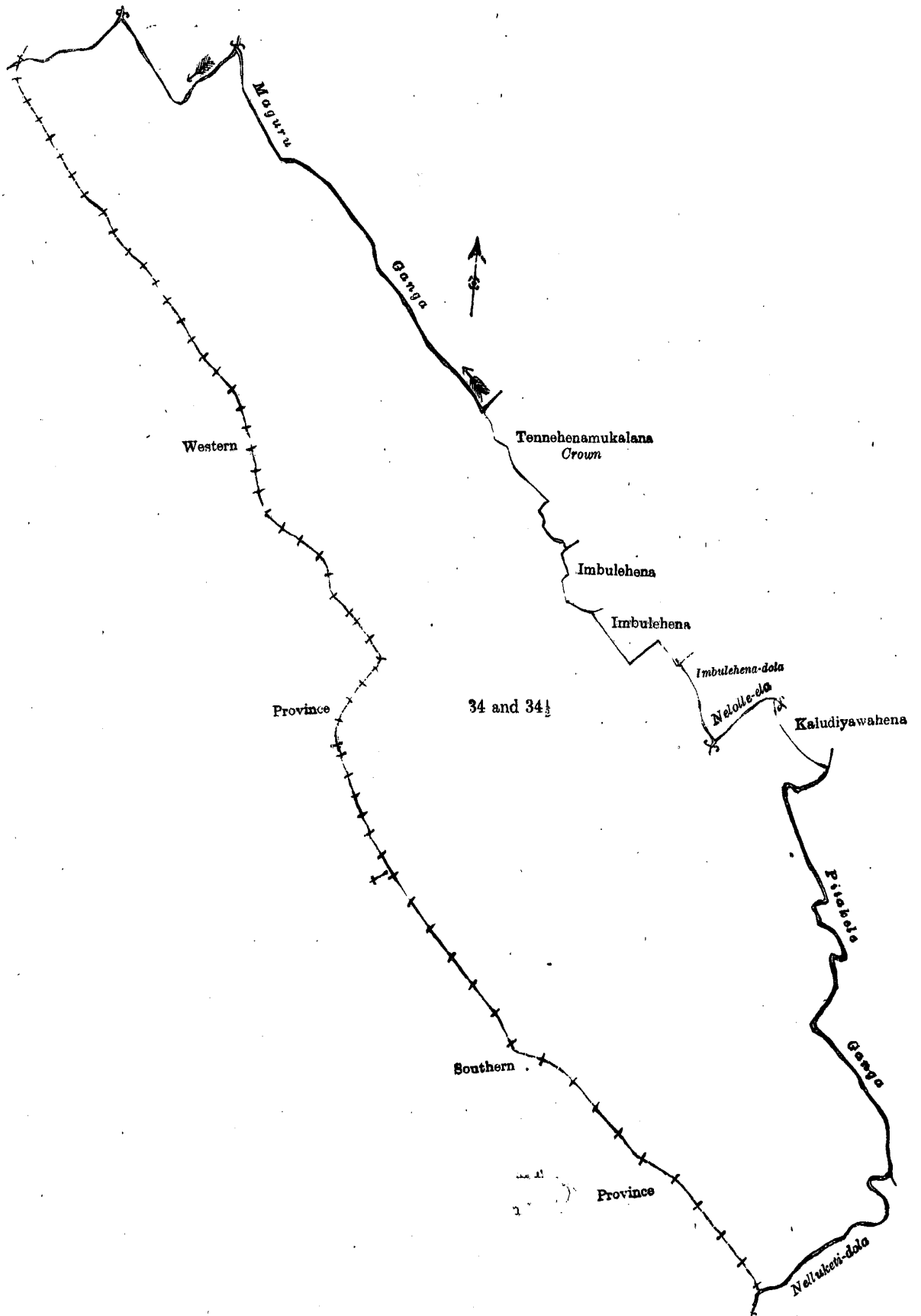
V.

Preliminary plan 1.

Lot.	Name of Land.	Extent.		
		A.	R.	P.
34	Indipetigalamukalana	1,557	2	12
34½	Bulugalankanda	369	0	0
		1,926 2 12		

and bounded as follows : on the north by the Maguru-ganga, Tennehenemukalana claimed by the Crown, Imbulehena claimed by Petige Ahubaya and others, the Imbulehene-dola, the Nelolle-ela ; on the east by Kaludiyawahena claimed by Delgoda Punchi Bandara and others, the Pitakele-ganga, the Nelluketi-dola ; on the south by the Nelluketi-dola ; on the west by the boundary of the Southern Province, the boundary of the Western Province.

[For Tracing see page 436.]



Scale of 32 Chains to an Inch.

Situation: Delgoda village in Kukulukorale.

Preliminary plan 1.

Lot.	Name of Land.	Extent.	
		A.	R. P.
34	Indipetigalamukalana	1,557	2 12
34½	Bulugalankanda	369	0 0
		<hr/>	<hr/>
		1,926	2 12

Field sheets: C. distrel Survey 1 O 50-58, O 51-59, O 52-60, O 3-11, and O 4-12

Surveyor-General's Office,  
Colombo, January 30, 1909.

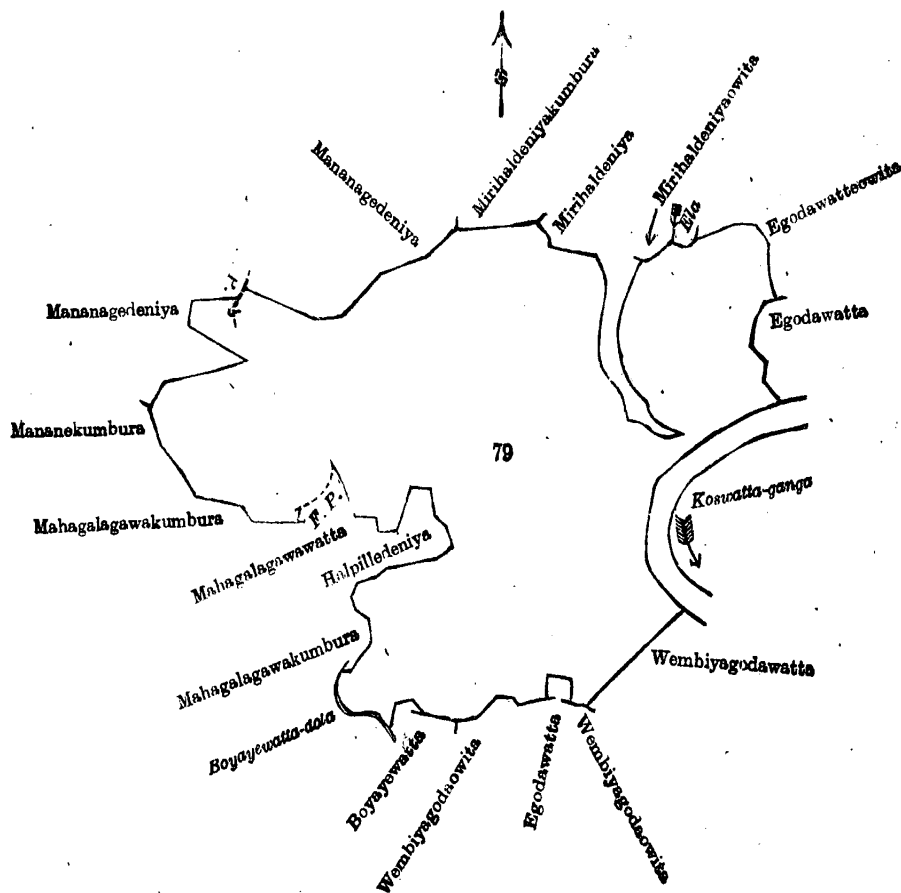
J. B. M. RIDOUT,  
for Acting Surveyor-General.

VI.

Preliminary plan 1.

Lot.	Name of Land.	Extent.	
		A.	R. P.
79	Mirihaldeniye-goda, Matotayayeokanda, Halpille-goda, Mahagalagawagodahena	39	2 0

and bounded as follows: on the north by Managedeniya claimed by Wasana Naide and others, Mirihaldeniye-kumbura claimed by Delgoda Punchi Bandara and others, Mirihaldeniya claimed by Vel-Vidane and others; Mirihaldeniyeowita claimed by ditto, an ela, Egodawatteowita claimed by Pitigalarachchilage Silinduhamy and others; on the east by Egodawatteowita claimed by Pitigala-arachchilage Silinduhamy and others, Egodawatta claimed by Samarasinha Arachchilage Medduma Etana and others, the Koswatta-ganga; on the south by Wembiyagodawatta claimed by Pitigala-arachchilage Silinduhamy and others, Wembiyagodaowita claimed by Pitigala-arachchilage Silinduhamy and others, Egodawatta claimed by Samarasinha Arachchilage Medduma Etana and others, Wembiyagodaowita claimed by Pitigala-arachchilage Silinduhamy and others, Boyayewatta claimed by Koswatta-acharige Wasana Naide and others, the Boyayewatte-dola; on the west by Boyayewatte-dola, Mahagalagawakumbura claimed by Koswatta-acharige Tin Naide and others, Halpilledeniya claimed by Koswatta-acharige Wasana Naide and others, Mahagalagawawatta claimed by ditto, a footpath, Mahagalagawakumbura claimed by Koswatta-acharige Wasana Naide and others, Mananekumbura claimed by Koswatta-acharige Wasana Naide and others, Mananagedeniya claimed by ditto, a footpath.



Scale of 8 Chains to an Inch.

Situation : Delgoda village in Kukulukorale.

Preliminary plan 1.

Lot.	Name of Land.	Extent. A. R. P.
79	Mirihaldeniye-goda, Matotayayeokanda, Halpillegoda, Mahagalagawagodahena	39 2 0

Field sheets O<sub>19-20</sub>, 27-28

Surveyor-General's Office,  
Colombo, January 30, 1909.

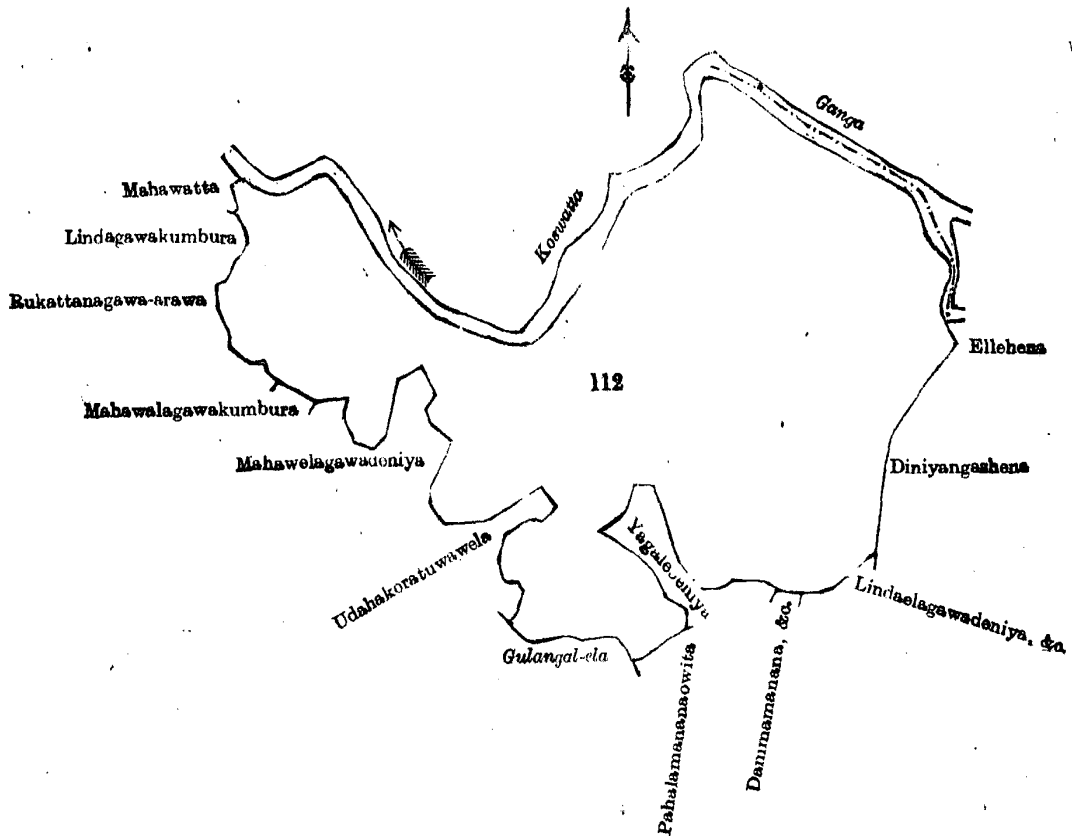
J. B. M. RIDOUT,  
for Acting Surveyor-General.

VII.

Preliminary plan 1.

Lot.	Name of Land.	Extent. A. R. P.
112	Meekandagodahena, Panduregahagoda, Etambagahagoda, Yagalehena, Debalehena, Ellehena	171 0 20

and bounded as follows : on the north by the Koswatte-ganga ; on the east by the Koswatte-ganga, Ellehena claimed by Delgoda Punchi Bandara and others, Diniyangashena claimed by ditto ; on the south by Lindaelagawadeniya, &c., claimed by Pitigala-arachchilage Silinduhamy and others, Dammamanana, &c., claimed by Pitigala-arachchilage Diwunuhamy and others, Yagaledeniya claimed by Pitigala-arachchilage Silinduhamy and others, Pahalamananeowita claimed by Pitigala-arachchilage Diwunuhamy and others, the Gulangal-ela, Udahakoratuwewela claimed by Pitigala-arachchilage Silinduhamy and others, Mahawelagawadeniya claimed by ditto ; on the west by Mahawelagawakumbura claimed by Pitigala-arachchilage Silinduhamy and others, Rukattanagawa-arawa claimed by ditto, Lindagawakumbura claimed by ditto, Mahawatta claimed by Pitigala-arachchilage Ratranhamy and others



Scale of 16 Chains to an Inch.

Situation : Delgoda village in Kukulukorale.

Preliminary plan 1.

Lot.	Name of Land.	Extent. A. R. P.
112	Meekandagodahena, Panduregahagoda, Etambagahagoda, Yagalehena, Debalehena, Ellehena	171 0 20

Field sheet O<sub>20-28</sub>

Surveyor-General's Office,  
Colombo, January 30, 1909.  
3,393

J. B. M. RIDOUT,  
for Acting Surveyor-General  
Ratnapura S. O. 1—1909



**FINAL ORDERS.**

**Order under Section 2 of "The Waste Lands Ordinances of 1897, 1899, 1900, and 1903,"  
declaring Lands to be Crown Property.**

In the matter of the lands commonly called or known as Batugoda *alias* Kawadiattehena (path reservation P. P. 2,947/6,179), Tankolagodakoratuwa *alias* Kolluwap lakoratuwa, situate in the village of Hikgoda, in the Weligam korale of the Matara District, in the Southern Province, and of "The Waste Lands Ordinances of 1897, 1899, 1900, and 1903."

THE notice required by section 1 of "The Waste Lands Ordinances of 1897, 1899, 1900, and 1903," having been duly published in manner prescribed by that section in respect of the above-named lands (*vide* notice No. 3,250), and no claim having been made to the said lands or to any interest therein within the period of three months from the date specified in the said notice, I, Howard Orme Fox, Special Officer appointed under section 28 of the said Ordinances, under and by virtue of the powers vested in me in that behalf by section 2 of the said Ordinances, do hereby on February 19, 1909, order and declare that the said lands, as more fully described herein below, situate in the village of Hikgoda, in the Weligam korale of the Matara District, in the Southern Province, and shown as lots 3a and 89 in preliminary plan No. 542 and in the annexed certified tracings therefrom, and containing in extent 6 acres 1 rood and 21 perches, are the property of the Crown.

*Description of the Lands referred to.*


The following lots situated in the village of Hikgoda, in the Weligam korale of the Matara District, in the Southern Province, as described in the annexed certified tracings:—

I.

Preliminary plan 542.

Lot.	Name of Land.	Extent.		
		A.	R.	P.
3a	Batugoda <i>alias</i> Kawadiattehena (path reservation P. P. 2,947/6,179)	0	0	24

and bounded as follows: on the north by the Gansabhawa path from Diyalape to Asmagoda; on the east by T. P. 190,783; on the south by T. P. 157,174; on the west by Dikdeniyekoratuwa *alias* Batagoda claimed by Don Abaran Wickramaratna Gunasekera, Vidane Arachchi and others.



Scale of 8 Chains to an Inch.

Situation: Hikgoda village in Weligam korale of Matara District.

Preliminary plan 542.

Lot.	Name of Land.	Extent.		
		A.	R.	P.
3a	Batugoda <i>alias</i> Kawadiattehena (path reservation P. P. 2,947/6,179)	0	0	24

Field sheet O 19  
22—30

Surveyor-General's Office,  
Colombo, September 19, 1908.

J. B. M. RIDOUT,  
for Acting Surveyor-General.

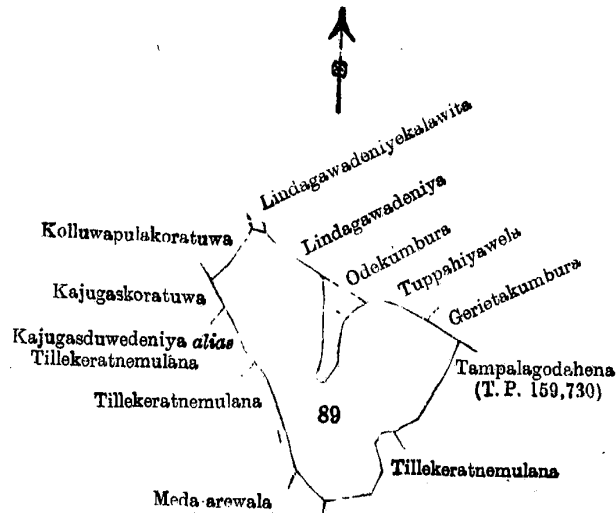
II.

Preliminary plan 542.

Lot.	Name of Land.	Extent.		
		A.	R.	P.
89	Tankolagodakoratuwa <i>alias</i> Kolluwapulakoratuwa	6	0	37

and bounded as follows : on the north by Lindagawadeniyakalawita claimed by Don Abaran Wickramaratna Gunasekera, Vidane Arachchi, Lindagawadeniya claimed by ditto, Odekumbura claimed by ditto, Tuppahiyawela claimed by Hewage Don Andris and others, Gerietakumbura claimed by Don Abaran Wickramaratna Gunasekera, Vidane Arachchi and others; on the east by Tampalagodahena (T. P. 159,730), Tillekeratnemulana claimed by Harry Tillekeratna and others of Matara; on the south by Tillekeratnemulana claimed by Harry Tillekeratna and others of Matara, Meda-arewala claimed by ditto; on the west by Tillekeratnemulana claimed by Harry Tillekeratna and others of Matara, Kajugasduwedeniya *alias* Tillekeratnemulana claimed by Hewage Don Andris and others, Kajugaskoratuwa claimed by ditto, Kolluwapulakoratuwa claimed by Don Abaran Wickramaratna Gunasekera and others.

February 19, 1909.

H. O. Fox,  
Special Officer.

Scale of 8 Chains to an Inch.

Situation : Hikgoda village in Weligam korale of Matara District.

Preliminary plan 542.

Lot.	Name of Land.	Extent. A. B. P.
89	Tankolagodakoratuwa <i>alias</i> Kolluwapulakoratuwa	6 0 37

Field sheet O 19  
22—30Surveyor-General's Office,  
Colombo, September 19, 1908.  
Matara S. O. 1,483J. B. M. RIDOUT,  
for Acting Surveyor-General.

**Order under Section 2 of "The Waste Lands Ordinances of 1897, 1899, 1900, and 1903,"  
declaring Land to be Crown Property.**

In the matter of the land commonly called or known as Kabarakiriwanahena (old road and reservation), situate in the village of Ethpitiya, in the West Giruwa pattu of the Hambantota District, in the Southern Province, and of "The Waste Lands Ordinances of 1897, 1899, 1900, and 1903."

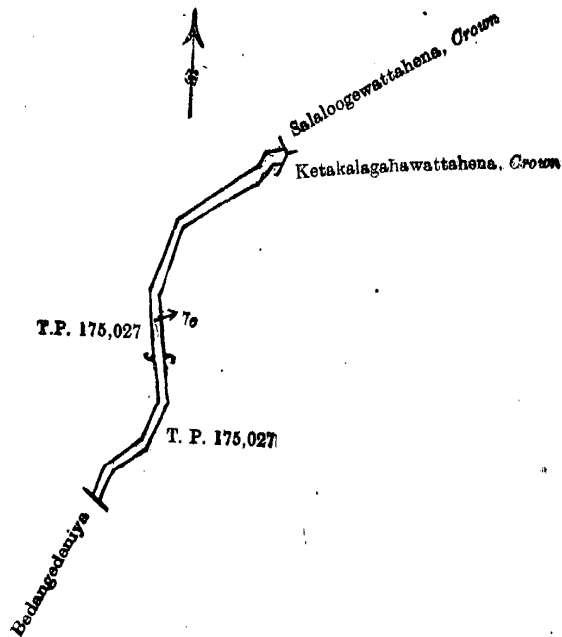
THE notice required by section 1 of "The Waste Lands Ordinances of 1897, 1899, 1900, and 1903," having been duly published in manner prescribed by that section in respect of the above-named land (*vide* Notice No. 3,202), and no claim having been made to the said land or to any interest therein within the period of three months from the date specified in the said notice, I, John George Fraser, Special Officer appointed under section 28 of the said Ordinances, under and by virtue of the powers vested in me in that behalf by section 2 of the said Ordinances, do hereby on February 26, 1909, order and declare that the said land, as more fully described herein below, situate in the village of Ethpitiya, in the West Giruwa pattu of the Hambantota District, in the Southern Province, and shown as lot 7c in preliminary plan No. 160 and in the annexed certified tracing therefrom, and containing in extent 1 acre, is the property of the Crown.

*Description of the Land referred to.*

The land commonly called or known as Kabarakiriwanahena (old road reservation), situate in the village of Ethpitiya, in the West Giruwa pattu of the Hambantota District, in the Southern Province, containing in extent 1 acre, shown as lot 7c in preliminary plan 160, and in the annexed certified tracing therefrom, and bounded as follows : on the north by T. P. 175,027, Salaloogewattahena belonging to the Crown, on the east by Ketakalagahawattahena belonging to the Crown, T. P. 175,027, on the south by Bedangedeniya claimed by D. C. Jayasuriya and others; on the west by T. P. 175,027.

February 26, 1909.

J. G. FRASER,  
Special Officer.



Scale of 8 Chains to an Inch.

Situation: Ethpitiya village in West Giruwa pattu.

Preliminary plan 160.

Lof.	Name of Land.	Extent. A. R. P.
7c	Kabarakiriwanahena (old road and reservation)	1 0 0

Field sheets O 15 55-63 &amp; O 15 56-64

Surveyor-General's Office,  
Colombo, May 19, 1908.  
Hambantota S. O. 269

P. D. WARREN,  
Surveyor-General

**Order under Section 4, Sub-section (1), of "The Waste Lands Ordinances of 1897, 1899, 1900, and 1903,"  
declaring Lands to be Crown Property.**

In the matter of the lands commonly called or known as Vilagawayaya, Vilagawayaya (portion of P. P. 3,442/8,077), Hatarayaya, &c., situate in the village of Palle Rota, in the East Giruwa pattu of the Hambantota District, in the Southern Province, and of "The Waste Lands Ordinances of 1897, 1899, 1900, and 1903."

WHEREAS in pursuance of section 1 of the said Ordinances it was duly notified on September 4, 1908, that if no claim to the lands commonly called or known as Vilagawayaya, Vilagawayaya (portion of P. P. 3,442/8,077, &c.), Hatarayaya, &c., situate in the village of Palle Rota, in the East Giruwa pattu of the Hambantota District, in the Southern Province, containing in extent 138 acres and 30 perches and shown as lots 1, 2, and 4 in preliminary plan No. 463 and in the annexed certified tracings therefrom, was made to Walter Ernest Wait, Special Officer appointed under section 28 of the said Ordinances within the period of three months from the date specified in such notice, such lands would be deemed the property of the Crown, and dealt with on account of the Crown (*vide* Notice No. 3,169):

And whereas Gamage Don Bastian of Palle Rota made claim thereto, and whereas the said claimant has withdrawn his claim to the said lands, I, Walter Ernest Wait, Special Officer appointed under section 28 of the said Ordinances, under and by virtue of the powers vested in me in that behalf by section 4 of the said Ordinances, do hereby on February 20, 1909, order and declare under section 4, sub-section (1), of the the said Ordinances, that the said lands, as more fully described herein below, are the property of the Crown.

*Description of the Lands referred to.*

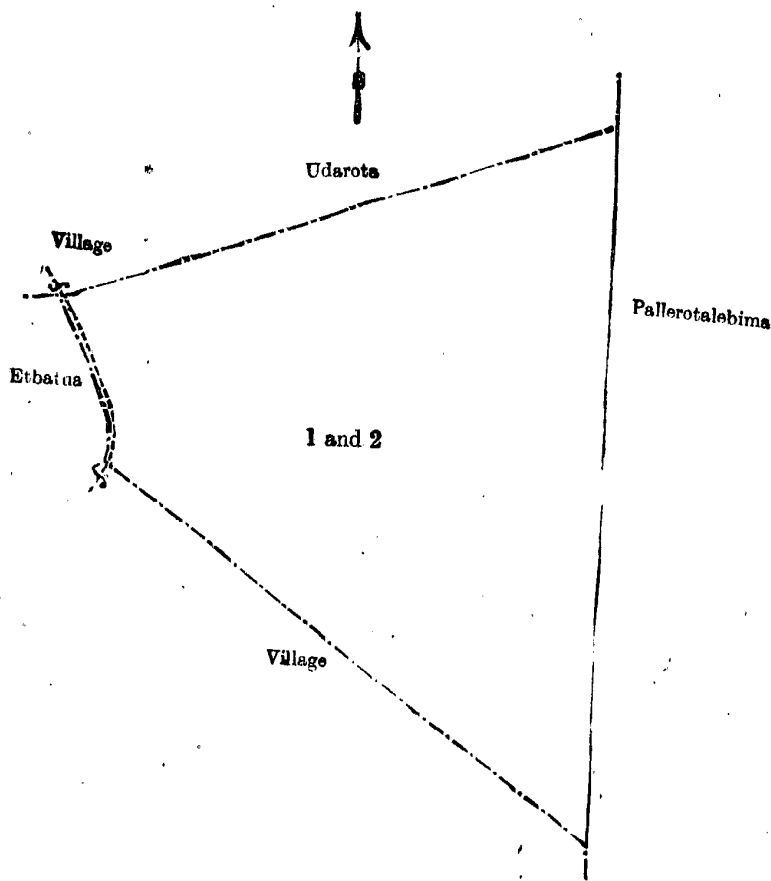
The following lots situated in the village of Palle Rota, in the East Giruwa pattu of the Hambantota District, in the Southern Province, as described in the annexed certified tracings:—

## I.

## Preliminary plan 463.

Lot.	Name of Land.	Extent.		
		A.	R.	P.
1	Vilagawayaya	32	1	14
2	Vilagawayaya (portion of P. P. 3,442/8,077)	12	0	32
		44	2	6

and bounded as follows: on the north by the village limit of Uda Rota; on the east by Palle Rota Lebima claimed by Don Bastian; on the south and west by the village limit of Etbatuwa.



Scale of 8 Chains to an Inch.

Situation: Palle Rota village in Giruwa Pattu East of Hambantota District.

## Preliminary plan 463.

Lot.	Name of Land.	Extent.		
		A.	R.	P.
1	Vilagawayaya	32	1	14
2	Vilagawayaya (portion of P. P. 3,442/8,077)	12	0	32
		44	2	6

Field sheet P <sup>12</sup>  
50—58

Surveyor-General's Office,  
Colombo, July 23, 1908.

J. B. M. RIDOUT,  
for Acting Surveyor-General.

## II.

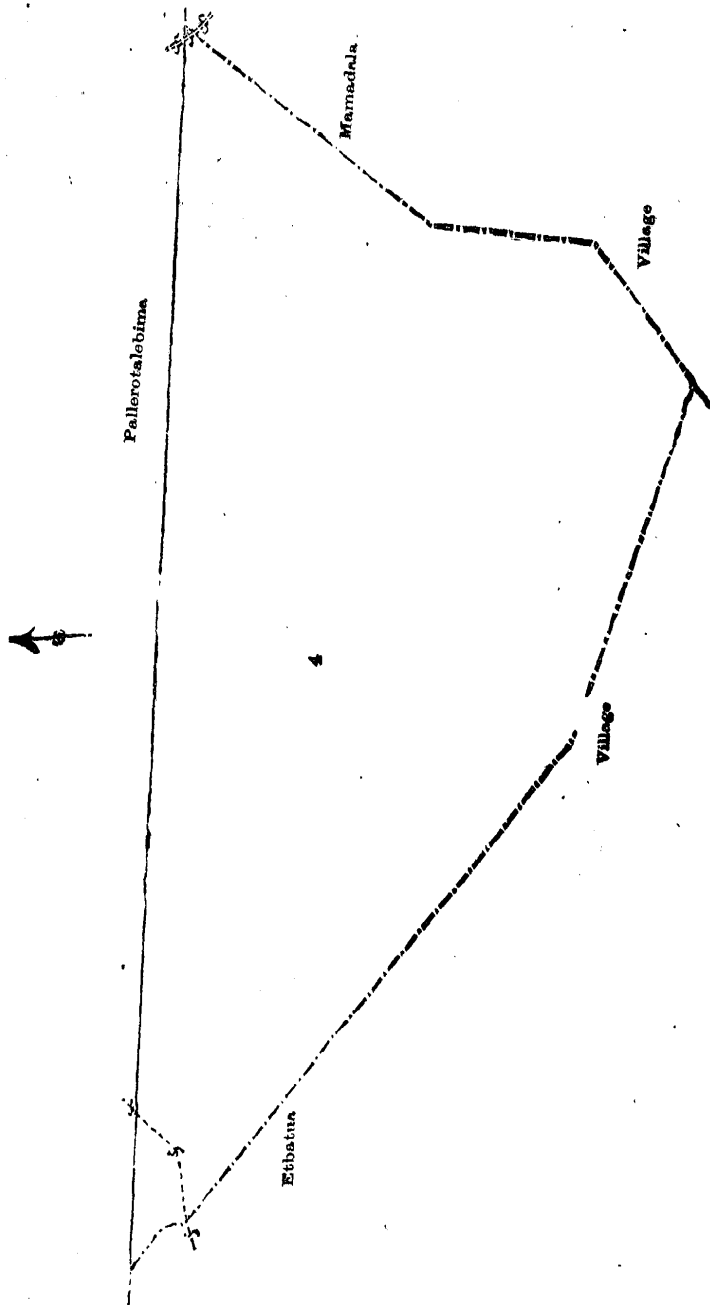
## Preliminary plan 463.

Lot.	Name of Land.	Extent.		
		A.	R.	P.
4	Hatarayaya, Galpelesselanda, Kunakatuwalayaya, Hikgahayaya, Guruwaleyaya	93	2	24

and bounded as follows: on the north by Palle Rota Lebima claimed by Don Bastian; on the east by the village limit of Manadola; on the south and west by the village limit of Etbatuwa.

February 20, 1909.

W. E. WATT,  
Special Officer.



Scale of 8 Chains to an Inch.

Situation : Palle Rota village in Giruwa Pattu East of Hambantota District.

Preliminary plan 463.

Lot.	Name of Land.	Extent. A. R. P.
4	Hatarayaya, Galpelesselanda, Kumakatuwalayaya, Hikgahayaya, Guruwaleyaya	93 2 24

Field sheet P <sup>12</sup>  
50—58

Surveyor-General's Office,  
Colombo, July 9, 1908.  
Hambantota S. O. 270

R. S. TEMPLETON,  
Acting Surveyor-General.

*Description of the Lands referred to.*

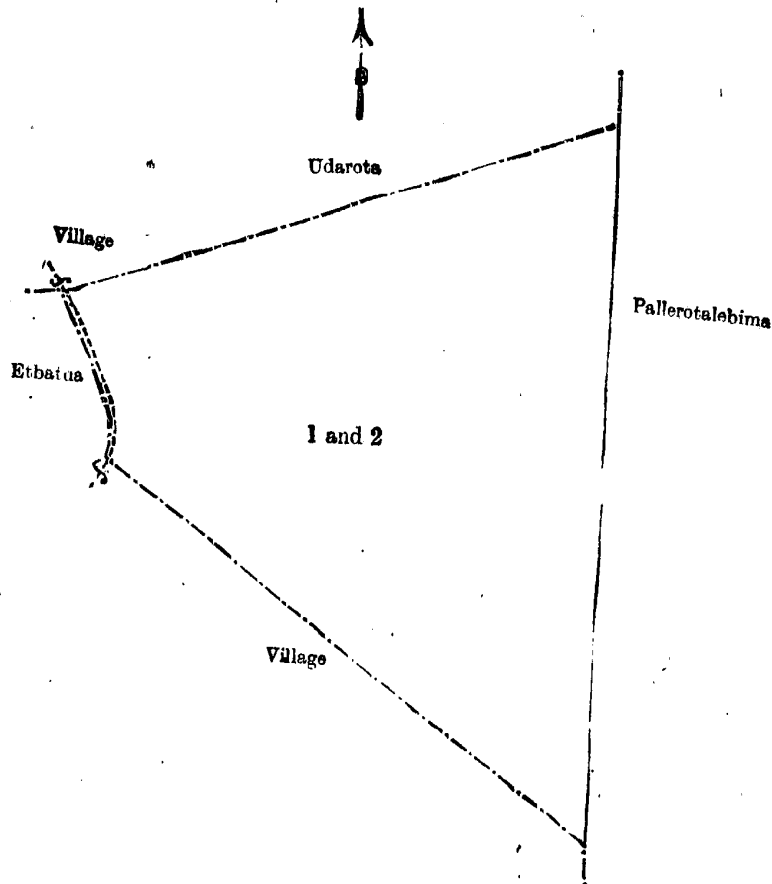
The following lots situated in the village of Palle Rota, in the East Giruwa pattu of the Hambantota District, in the Southern Province, as described in the annexed certified tracings:—

## I.

## Preliminary plan 463.

Lot.	Name of Land.	Extent.		
		A.	R.	P.
1	Vilagawayaya	32	1	14
2	Vilagawayaya (portion of P. P. 3,442/8,077)	12	0	32
		44	2	6

and bounded as follows: on the north by the village limit of Uda Rota; on the east by Palle Rota Lebima claimed by Don Bastian; on the south and west by the village limit of Etbatuwa.



Scale of 8 Chains to an Inch.

Situation: Palle Rota village in Giruwa Pattu East of Hambantota District.

## Preliminary plan 463.

Lot.	Name of Land.	Extent.		
		A.	R.	P.
1	Vilagawayaya	32	1	14
2	Vilagawayaya (portion of P. P. 3,442/8,077)	12	0	32
		44	2	6

Field sheet P <sup>12</sup>  
50—58

Surveyor-General's Office,  
Colombo, July 28, 1908.

J. B. M. RIDOUT,  
for Acting Surveyor-General.

## II.

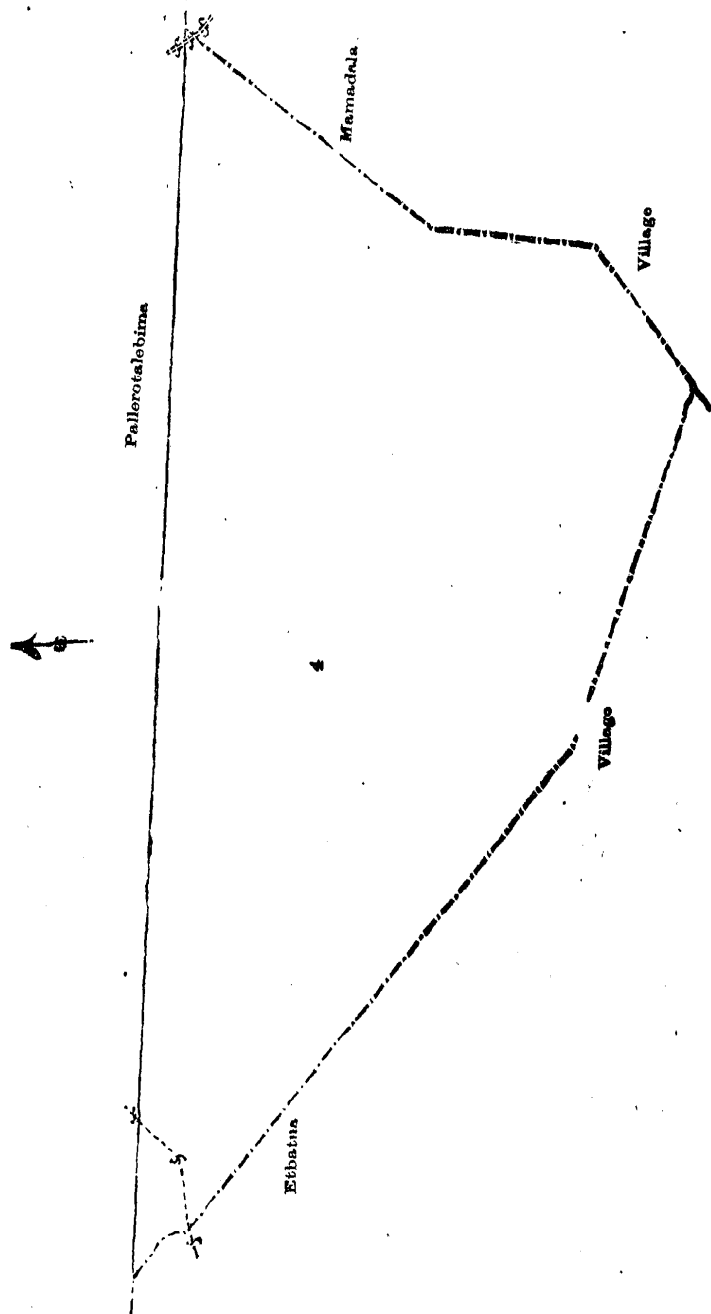
## Preliminary plan 463.

Lot.	Name of Land.	Extent.		
		A.	R.	P.
4	Hatarayaya, Galpelesselanda, Kunakatuwalayaya, Hikgahayaya, Guruwaleyaya	93	2	24

and bounded as follows: on the north by Palle Rota Lebima claimed by Don Bastian; on the east by the village limit of Mamadola; on the south and west by the village limit of Etbatuwa.

February 20, 1909.

W. E. WAIT,  
Special Officer.



Scale of 8 Chains to an Inch.

Situation : Palle Rota village in Giruwa Pattu East of Hambantota District.

Preliminary plan 463.

Lot.	Name of Land.	Extent. A. R. P.
4	Hatarayaya, Galpelesselanda, Kunakatuwalayaya, Hikgahayaya, Guruwaleyaya	93 2 24

Field sheet P. 12  
50—58

Surveyor-General's Office,  
Colombo, July 9, 1908.  
Hambantota S. O. 270

R. S. TEMPLETON,  
Acting Surveyor-General.

**Order under Section 2 of "The Waste Lands Ordinances of 1897, 1899, 1900, and 1903,"  
declaring Lands to be Crown Property.**

In the matter of the lands commonly called or known as Puliyanakara, Keppitiyawewa (P. P. 1,380/7,247 and the bund), and Timbirigahadeniya (P. P. 1,380/M 635), situate in the village of Puliyanakara, in the Central Pitigal korale of the Chilaw District, in the North-Western Province, and of "The Waste Lands Ordinances of 1897, 1899, 1900, and 1903."

**T**HE notice required by section 1 of "The Waste Lands Ordinances of 1897, 1899, 1900, and 1903," having been duly published in manner prescribed by that section in respect of the above-named lands (*vide* Notice No. 3,200), and no claim having been made to the said lands or to any interest therein within the period of three months from the date specified in the said notice, I, John George Fraser, Special Officer appointed under section 28 of the said Ordinances, under and by virtue of the powers vested in me in that behalf by section 2 of the said Ordinances, do hereby on February 26, 1909, order and declare that the said lands, as more fully described herein below, situate in the village of Puliyanakara, in the Central Pitigal korale of the Chilaw District, in the North-Western Province, and shown as lots 34e and 34f in preliminary plan No. 70 and in the annexed certified tracing therefrom, and containing in extent 7 acres 1 rood and 3 perches, are the property of the Crown.

*Description of the Lands referred to.*

The following lots situated in the village of Puliyanakara, in the Central Pitigal korale of Chilaw District, in the North-Western Province, as described in the annexed certified tracing :—

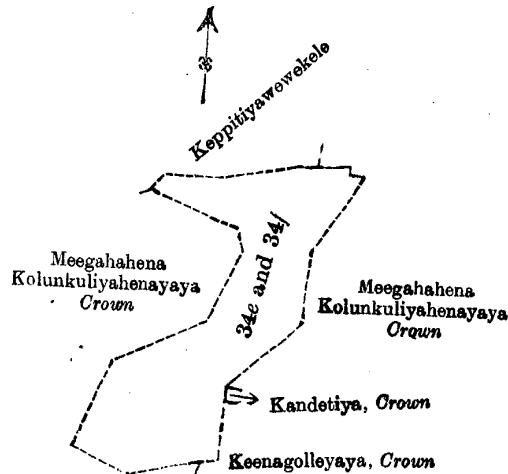
Preliminary plan 70.

Lot.	Name of Land.	Extent.		
		A.	R.	P.
34e ..	Puliyanakara, Keppitiyawewa (P. P. 1,380 7,247 and the bund)	4	0	4
34f ..	Timbirigahadeniya (P. P. 1,380 M 635)	3	0	39
		<u>7</u>	<u>1</u>	<u>3</u>

and bounded as follows : on the north by the Keppitiyawewekela sold by the Crown to Assuramana Pedige Podiya and another, Meegahahena, Kolunkuliyahenayaya belonging to the Crown : on the east by the Meegahahena, Kolunkuliyahenayaya belonging to the Crown, Kandetiya belonging to the Crown, Keenagolleyaya belonging to the Crown ; on the south by the Keenagolleyaya belonging to the Crown, Meegahahena, Kolunkuliyahenayaya belonging to the Crown ; on the west by the Meegahahena, Kolunkuliyahenayaya belonging to the Crown.

February 26, 1909.

J. G. FRASER,  
Special Officer.



Scale of 8 Chains to an Inch.

Situation : Puliyanakara village in Central Pitigal korale of Chilaw District.

Preliminary plan 70.

Lot.	Name of Land.	Extent.		
		A.	R.	P.
34e ..	Puliyanakara, Keppitiyawewa (P. P. 1,380/7,247 and the bund)	4	0	4
34f ..	Timbirigahadeniya (P. P. 1,380/M 635)	3	0	39
		<u>7</u>	<u>1</u>	<u>3</u>

Surveyor-General's Office,  
Colombo, May 25, 1908.  
Chilaw S. O. 30

Field sheet I 11  
7-15

P. D. WARREN,  
Surveyor-General.



**Order under section 2 of "The Waste Lands Ordinances of 1897, 1899, 1900, and 1903,"  
declaring Lands to be Crown Property.**

In the matter of the lands commonly called or known as Kongollewekumburewedibima, situate in the village of Kongollewa, in the Alutkadawat tulana of the Kadawat korale of the Nuwaragam palata, in the North-Central Province, and of "The Waste Lands Ordinances of 1897, 1899, 1900, and 1903."

THE notice required by section 1 of "The Waste Lands Ordinances of 1897, 1899, 1900, and 1903," having been duly published in manner prescribed by that section in respect of the above-named lands (*vide* Notice No. 3,243), and no claim having been made to the said lands or to any interest therein within the period of three months from the date specified in the said notice, I, Walter Ernest Wait, Special Officer appointed under section 28 of the said Ordinances, under and by virtue of the powers vested in me in that behalf by section 2 of the said Ordinances, do hereby on February 18, 1909, order and declare that the said lands, as more fully described herein below, situate in the village of Kongollewa, in the Alutkadawat tulana of the Kadawat korale of the Nuwaragam palata, in the North-Central Province, and shown as lots 6b1, 6c2, 6c, 6c1 in preliminary plan No. 423 and in the annexed certified tracings therefrom, and containing in extent 1 rood and 3 perches, are the property of the Crown.

*Description of the Lands referred to.*

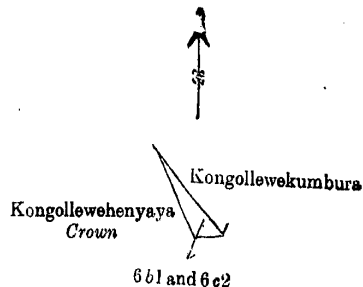
The following lots situated in the village of Kongollewa, in the Alutkadawat tulana of the Kadawat korale of the Nuwaragam palata, in the North-Central Province, as described in the annexed certified tracings:—

I.

Preliminary plan 423.

Lot.	Name of Land.	Extent.		
		A.	R.	P.
6b1	Kongollewekumburewedibima	0	0	21
6c2	Do.	0	0	9
		<hr/>		
		0	0	30

and bounded as follows : on the north and east by Kongollewekumbura claimed by Kanagasabapathy, overseer ; on the south and west by Kongollewehenyaya declared to be Crown property under Waste Lands Ordinances.



Scale of 8 Chains to an Inch.

Situation : Kongollewa in Alutkadawat tulana of Anuradhapura District.

Preliminary plan 423.

Lot.	Name of Land.	Extent.		
		A.	R.	P.
6b1	Kongollewekumburewedibima	0	0	21
6c2	Do.	0	0	9
		<hr/>		
		0	0	30

Field sheet C <sup>24</sup>  
40—48

Surveyor-General's Office,  
Colombo, September 30, 1908.

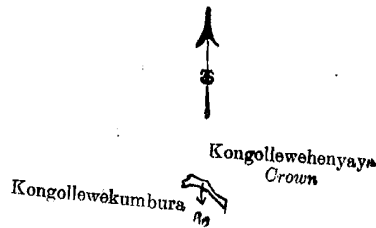
J. B. M. REDOUT,  
for Acting Surveyor-General.

II.

Preliminary plan 423.

Lot.	Name of Land.	Extent.		
		A.	R.	P.
6c	Kongollewekumburewedibima	0	0	5

and bounded as follows : on the north and east by Kongollewehenyaya declared to be Crown property under the Waste Lands Ordinances ; on the south and west by Kongollewekumbura claimed by Kanagasabapathy, overseer



Scale of 8 Chains to an Inch.

Situation : Kongollewa village in Alutkadawat tulana of Anuradhapura District.

Preliminary plan 423.

Lot.	Name of Land.			Extent.		
				A.	R.	P.
6c	Kongollewekumburewedibima	..	..	0	0	5

Field sheet C <sup>24</sup>  
40—48

Surveyor-General's Office,  
Colombo, September 30, 1908.

J. B. M. RIDOUR,  
for Acting Surveyor-General.

### III.

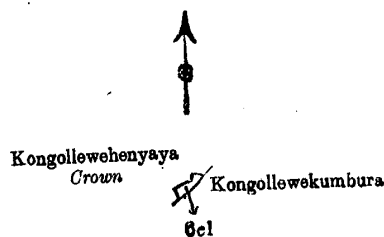
Preliminary plan 423.

Lot.	Name of Land.			Extent.		
				A.	R.	P.
6c1	Kongollewakumburewedibima	..	..	0	0	8

and bounded as follows : on the north by Kongollewehenyaya declared to be Crown property under the Waste Lands Ordinances ; on the east and south by Kongollewekumbura claimed by Kanagasabapathy, overseer ; on the west by Kongollewehenyaya declared to be Crown property under the Waste Lands Ordinances.

February 18, 1909.

W. E. WAIT,  
Special Officer.



Scale of 8 Chains to an Inch.

Kongollewa village in Alutkadawat tulana of Anuradhapura District.

Preliminary plan 423.

Lot.	Name of Land.			Extent.		
				A.	R.	P.
6c1	Kongollewakumburewedibima	..	..	0	0	8

Field sheet C <sup>24</sup>  
40—48

Surveyor-General's Office,  
Colombo, September 30, 1908.  
Anuradhapura S. O. 577

J. B. M. RIDOUR,  
for Acting Surveyor-General.

**Order under Section 4, Sub-section (1), of "The Waste Lands Ordinances of 1897, 1899, 1900, and 1903."**

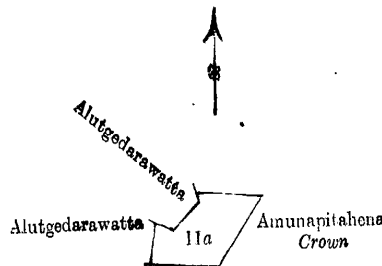
In the matter of the land commonly called or known as Amunapitahena and Alutgedarawatta, situate in the village of Karanemma, in the Medagam pattu korale of the Wellassa division, in the Province of Uva, and of "The Waste Lands Ordinances of 1897, 1899, 1900, and 1903."

WHEREAS in pursuance of section 1 of the said Ordinances it was duly declared and notified on November 8, 1907, that if no claim to the land commonly called or known as Amunapitahena and Alutgedarawatta, situate in the village of Karanemma, in the Medagam pattu korale of the Wellassa division, in the Province of Uva, containing in extent 1 acre and 20 perches, and shown as lot 11a in preliminary plan No. 125 and in the annexed certified tracing therefrom, was made to John George Fraser, Special Officer appointed under section 28 of the said Ordinances, within the period of three months from the date specified in the said notice, such land would be deemed the property of the Crown and dealt with on account of the Crown (*vide* Notice No. 2,890):

And whereas Polwattage Don David Peiris Appuhamy of Nannapurawa made claim thereto, and I, John George Fraser, Special Officer appointed under section 28 of the said Ordinances, made due inquiry into such claim; and whereas I and the said claimant, with consent of His Excellency the Governor, came to an agreement in writing concerning the said land, under section 4, sub-section (1), of the said Ordinances; whereby it was ordered in pursuance of the agreement afore-mentioned, that the said claimant should pay a sum of Rupees Ten (Rs. 10) as the purchase amount for the said land; and whereas the said claimant has duly paid the said sum of Rs. 10, the said claimant is hereby declared in pursuance of the agreement afore-mentioned, to be the purchaser of the said land, commonly called or known as Amunapitahena and Alutgedarawatta, situate in the village of Karanemma, in the Medagam pattu korale of the Wellassa division, in the Province of Uva, containing in extent 1 acre and 20 perches, and shown as lot 11a in preliminary plan No. 125 and in the annexed certified tracing therefrom, and bounded as follows: on the north by Alutgedarawatta claimed by Alutgedara Se natu, Amunapitahena belonging to the Crown; on the east and south by Amunapitahena belonging to the Crown; and on the west by Alutgedarawatta claimed by Alutgedara Punchi Kira and others.

J. G. FRASER,  
Special Officer.

February 9, 1909.



Scale of 8 Chains to an Inch.

[Situation: Karanemma village.]

Preliminary plan 125.

Lot.	Name of Land.	Extent. A. R. P.
11a	Amunapitahena and Alutgedarawatta	1 0 20

Field sheet M<sub>53-54, 61-62</sub><sup>3</sup>

Surveyor-General's Office,  
Colombo, December 18, 1908.

J. B. M. RIDOUT,  
for Acting Surveyor-General.

Uva S. O. 1,245

**Order under Section 4, Sub-section (1), of "The Waste Lands Ordinances of 1897, 1899, 1900, and 1903."**

In the matter of the land commonly called or known as Mahakumburehena, situate in the village of Karanemma, in the Medagam pattu korale of the Wellassa division, in the Province of Uva, and of "The Waste Lands Ordinances of 1897, 1899, 1900, and 1903."

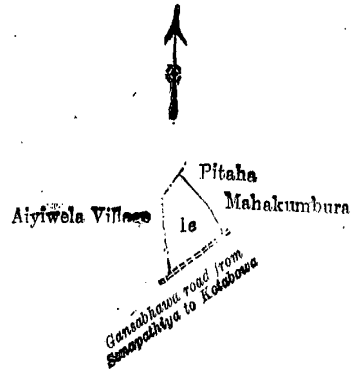
WHEREAS in pursuance of section 1 of the said Ordinances it was duly declared and notified on November 8, 1907, that if no claim to the land commonly called or known as Mahakumburehena, situate in the village of Karanemma, in the Medagam pattu korale of the Wellassa division, in the Province of Uva, containing in extent 2 roods and 29 perches, and shown as lot 1e in preliminary plan No. 125 and in the annexed certified tracing therefrom, was made to John George Fraser, Special Officer appointed under section 28 of the said Ordinances, within the period of three months from the date specified in the said notice, such land would be deemed the property of the Crown, and dealt with on account of the Crown (*vide* Notice No. 2,890)

And whereas Kinnarabowa Rajakaruna Anawalangu Mudiyansele Sudu Banda, late Korala of Nannapurawa made claim thereto, and I, John George Fraser, Special Officer appointed under section 28 of the said Ordinances, made due inquiry into such claim; and whereas I and the said claimant, with consent of His Excellency the Governor, came to an agreement in writing concerning the said land, under section 4, sub-section (1), of the said Ordinances; whereby it was ordered in pursuance of the agreement afore-mentioned,

that the said claimant should pay to the Government Agent of the Province of Uva at Badulla, a sum of Rupees Seven and Fifty Cents (Rs. 7.50) as the purchase amount for the said land on or before June 1, 1908; and whereas the said amount has been paid by the said claimant, the said claimant is hereby declared in pursuance of the agreement afore-mentioned to be the purchaser of the said land commonly called or known as Mahakumburehena, situate in the village of Karanemna, in the Medagam pattu korale of the Wellassa division, in the Province of Uva, containing in extent 2 roods and 29 perches and shown as lot 1e in preliminary plan 125 and in the annexed certified tracing therefrom, and bounded as follows: on the north by the village limit of Aiyiwela, on the east by Pitaha claimed by Rajakaruna Anawalangu Mudiyansele Sudu Banda, late Korala, Mahakumbura claimed by ditto; on the south by the Gansabhawa road from Senapathiya to Kotabowa; and on the west by the village limit of Aiyiwela.

February 9, 1909.

J. G. FRASER,  
Special Officer.



Scale of 8 Chains to an Inch.

Situation: Karanemna village.

Preliminary plan 125.

Lot.	Name of Land.	Extent. A. R. P.
1e	Mahakumburehena	0 2 29

Field sheet M<sub>37-38, 45-46</sub><sup>3</sup>

Surveyor-General's Office,  
Colombo, December 18, 1908.  
Uva S. O. 1,246

J. B. M. RIDOUT,  
for Acting Surveyor-General.