

# Ceylon Government Gazette

Published by Authority.

No. 6,303 — FRIDAY, APRIL 2, 1909.

PART I.—General: Minutes, Proclamations, Appointments, and General Government Notifications.

PART II.—Legal and Judicial.

PART III.—Provincial Administration.

PART IV.—Land Settlement.

PART V.—Mercantile, Marine, Municipal, Local, &c.

Separate paging is given to each Part in order that it may be filed separately.

## Part IV.—Land Settlement.

	PAGE		PAGE
Preliminary Notices .. .. .	449	Final Orders .. .. .	476

### PRELIMINARY NOTICES.

#### Notice under "The Waste Lands Ordinances of 1897, 1899, 1900, and 1903."

TAKE notice that unless within three months from April 2, 1909, the persons, if any, who claim any interest in the lands hereinafter mentioned or in any one or more of such lands or to some interest therein make claim in person or in writing to the said lands or any of them or to some interest therein to J. Still, Esq., Special Officer appointed under section 28 of "The Waste Lands Ordinances, 1897, 1899, 1900, and 1903," at his office at Fort, Colombo :

Such Special Officer, in pursuance of the powers vested in him by the said Ordinances, will declare by writing under his hand that the said lands or such of them, as to which no claim has been made, are the property of the Crown.

JOHN STILL,  
Special Officer.

#### Description of the Lands referred to.

The following lots situated in the village of Gigungmaduwa, in the Hinidum patta of the Galle District, in the Southern Province, as described in the annexed certified tracing:—

Preliminary plan 482.

Lot.	Name of Land.	Extent.		
		A.	R.	P.
1	Suduwelawedeniya .. .. .	6	2	31
2	Kalugahabauladeniya .. .. .	1	1	35
3a	Diyananawalakumbura .. .. .	0	1	4
3b	Bemmakumbura (P. P. 1,415/12,551) .. .. .	0	2	17
18	Palagalahena, Dolagalahena, Puwakwattehena, Wellehena .. .. .	68	1	19
23a	Palagalahena .. .. .	2	1	14
33	Puwakwattadeniya .. .. .	0	3	11
44	Udugaldeniya .. .. .	0	3	3
45	Welarambadoladeniya .. .. .	0	1	37
49	Kawunkumburadeniya .. .. .	6	3	25
50	Wawulgalakota, Banawehena, Mandagalakota, Yakadagaloda, Etambagaskota, Bemmagodalla, Godayamullehena, Tumbegedarawatta, Kaludiya-walagawagodella, Polelagedarawatta, Batehenewatta, Ulugedarawatteihalakebella, Walakuluwatteihalakebella .. .. .	1,938	3	18

Lot.	Name of Land	Extent.		
		A.	R.	P.
50a	Ginnawalussehena	2	0	12
50b	Ihalabanawedeniya (P. P. 1,458/12,553)	3	2	0
50c	Pahalabanaweokandedeniya (P. P. 1,458/12,552)	2	2	29
51	Mugahenekumbura	0	3	26
57	Mukalanahenedeniya	6	1	4
—	Streams, &c.	9	0	0
		2,047	0	5

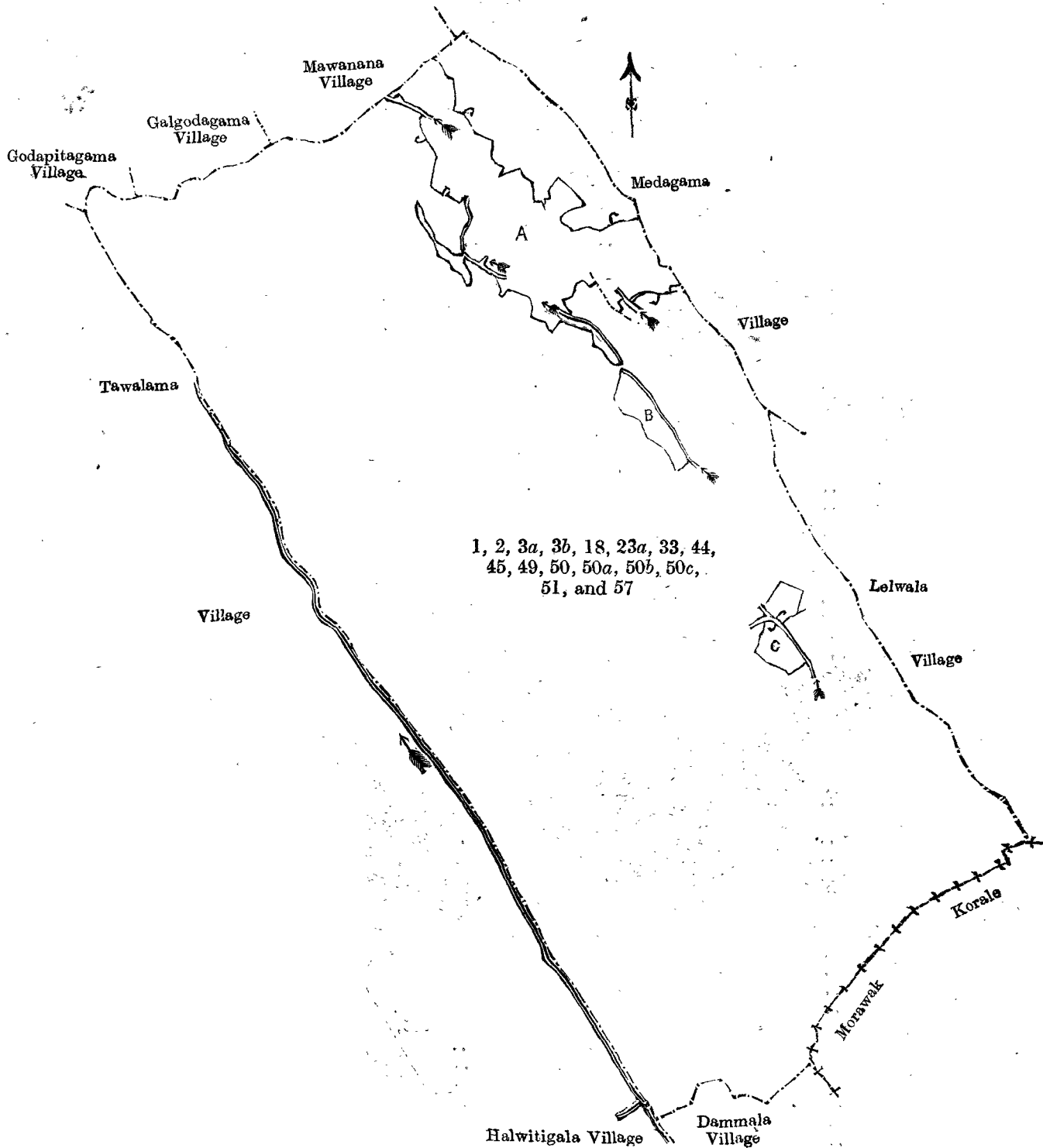
and bounded as follows: on the north by the village limit of Godapitagama, the village limit of Galgodagama, the village limit of Mawanana, the village limit of Medagama; on the east by the village limit of Lelwala, the boundary of Morawak korale; on the south by the village limit of Dammala; on the west by the village limit of Halwitigala, the village limit of Tawalama.

NOTE.—The following lots lying within the above boundaries are excluded from this notice, and their aggregate acreage of 136 acres 1 rood and 33 $\frac{1}{2}$ % perches is not included in the acreage of 2,047 acres and 5 perches given above:—

## Preliminary plan 482.

Lot.	Name of Land	Extent.		
		A.	R.	P.
3c	Bemmakumbura, Diyananawalakumbura	3	0	8
4	Imewatta	5	3	11
5	Pahala-asweddumekumbura, Wattekumbura, Rada- liyaddekumbura	4	1	29
6	Pussalappuwawatta	0	0	28
7	Radaliyaddekumbura, Radaliyaddegodella (T. P's. 85,906, 85,907)	1	2	36
7a	Radaliyaddegodella (P. P. 634(L 224)	0	0	20
8	Dolagawaliyadda, Udaowita, Unapandureliyadda, Aswedduma, Owilane-kumbura, Malgahaliyadde- owita, Malgahaliyadda, Pahala-asweddumekumbura, Udaowita, Udaowitekumbura, Bogahaliyadda, Dombagodaowita, Pitaowita, Natanmullekumbura	16	3	33
8a	Waturawekumbura (T. P. 27,951)	0	3	15 <sup>1/2</sup>
8b	Pitawaturawekumbura	15	2	16
9	Ganaowita, Ganaowitawagama (T. P. 85,909)	0	3	27
10	Epalekumbura (T. P. 85,910)	1	3	7
11	Tumbadeniya	0	2	16
12	Tumbe-gedarawatta	0	2	1
13	Helambagahaliyadda	0	3	31
14	Patalawatta	1	1	36
15	Watakumburewatta	1	2	28
16	Addaragedarawatta (T. P. 85,908)	0	3	33
17	Dolagawawatta	1	0	31
19	Bogahaliyaddewatta	0	0	28
20	Radagedarawatteihalakebella	0	0	32
21	Radagedarawatta	3	0	2
22	Petiliyaddekumbura (T. P. 85,912)	1	1	20
23	Palagalahena (T. P. 162,599)	3	3	36
24	Dombagedaraowitawatta	0	2	28
25	Pitaowitawatta	0	1	27
26	Gamagedarawatta, Managedarawatta	2	1	32
27	Dehigahaliyadda (T. P. 85,911)	0	1	12
28	Elapalawekumbura (T. P. 85,913)	1	2	28
29	Ittegodawatta (T. P. 85,904)	0	3	10
30	Magaragedarawatta, Mederiyegodellewatta, Mede- riyegodellaihalakebella (T. P's 85,905, 85,914, 85,916, 85,918)	3	0	20
31	Mederigodella	0	0	12
32	Gallenawatta (T. P. 85,917)	0	2	29
34	Tennapitawatta	0	3	25
34a	Puwakwattehena	14	0	17
35	Ulagedarawatta, Talagahawatta, Vitanagedarawatta, Mediyagahawatta, Ihalagedarawatta, Maddegoda- watta, Gallinewatta, Puwakwatta	10	3	32
35a	Puwakwatta, &c. (T. P. 47,157)	2	1	19
35b	Do.	0	1	13
35c	Do.	0	0	25
35d	Do.	0	2	0
35e	Do.	0	0	5
36	Vitanagedarawatta (T. P. 85,919)	1	2	0
37	Maddagodahena	0	1	28
38	Godagederawatta	1	0	14
39	Digarollawatta	0	0	13
40	Paluwatta	0	1	24
41	Kammalawatta	0	3	33
42	Pola-lagederawatta (T. P. 121,887)	0	1	33
43	Kaludiyawalagawagodella, &c.	1	1	39

Lot.	Name of Land.	Extent.		
		A.	R.	P.
B	46 .. Kettehenawatta .. .. .	5	0	38
	47 .. Battehenaliyadda .. .. .	0	3	35
	48 .. Batehenawatta .. .. .	4	0	24
C	52 .. Karanwillehena .. .. .	5	0	2
	53 .. Tundolaliyadda .. .. .	0	1	18
	54 .. Okandekumbura .. .. .	0	0	35
	55 .. Beligahaliyadda .. .. .	0	0	30
56 .. Walakurugewatta, Beligahaliyadda, Walakufuge- okanda .. .. .	6	3	9	
		<u>136 1 33 <sup>42</sup>/<sub>100</sub></u>		



Scale of 32 Chains to an Inch.

## Situation: Gignumaduwa village in Hinidum pattu of Galle District.

Preliminary plan 482.

Lot.	Name of Land.	Extent.		
		A.	R.	P.
1	Suduwellawedeniya ..	6	2	31
2	Kalugahabauladeniya ..	1	1	35
3a	Diyananawalakumbura ..	0	1	4
3b	Bemmakumbura (P. P. 1,415/12,551) ..	0	2	17
18	Palagalahena, Dolagalahena, Puwakwattehenena, Wellehena ..	68	1	19
23a	Palagalahena ..	2	1	14
33	Puwakwattadeniya ..	0	3	11
44	Udugaldeniya ..	0	3	3
45	Welarambadoladeniya ..	0	1	37
49	Kawunkumburadeniya ..	6	3	25
50	Wawulgalakota, Banawehena, Mandagalakota, Yakadalgoda, Etambagaskota, Bemmagodella, Godayamullehena, Tumbegedarawatta, Kaludiyawala-gawagodella, Polelagedarawatta, Batehenewatta, Ulugedarawatteihalakebella, Walakuluwatteihalakebella ..	1,933	3	18
50a	Ginnawalussehena ..	2	0	12
50b	Ihalabanawedeniya (P. P. 1,458/12,553) ..	3	2	0
50c	Pahalabanaweokandedeniya (P. P. 1,458/12,552) ..	2	2	29
51	Magahenekumbura ..	0	3	26
57	Mukalanahenedeniya ..	6	1	4
—	Streams, &c. ...	9	0	0
		2,047	0	5

## Lots excluded.

3	Bemmakumbura, Diyananawalakumbura ..	3	0	8
4	Imewatta ..	5	3	11
5	Pahala-asweddumekumbura, Wattekumbura Radaliyaddekumbura ..	4	1	29
6	Pussalappuwawatta ..	0	0	28
7	Radaliyaddekumbura, Radaliyaddegodella (T. P's. 85,906, 85,907) ..	1	2	36
7a	Radaliyaddegodella (P. P. 634/L 224) ..	0	0	20
8	Dolagawaliyadda, Udaowita, Unapandureliyadda, Aswedduma, Owilanekumbura, Malgahaliyaddowita, Malgahaliyadda, Pahala-asweddumekumbura, Udaowita, Udaowitekumbura, Bogahaliyadda, Dombagodaowita, Pitaowita, Natanmullekumbura ..	16	3	33
8a	Waturawekumbura (T. P. 27,951) ..	0	3	15 <sup>41</sup> / <sub>100</sub>
8b	Pitawaturawekumbura ..	15	2	16 <sup>100</sup>
9	Ganaowita, Ganaowitawagama (T. P. 85,909) ..	0	3	27
10	Epalekumbura (T. P. 85,910) ..	1	3	7
11	Tumbadeniya ..	0	2	16
12	Tumbegedarawatta ..	0	2	1
13	Helambagahaliyadda ..	0	3	31
14	Patalawatta ..	1	1	36
15	Watakumburewatta ..	1	2	28
16	Addaragedarawatta (T. P. 85,908) ..	0	3	33
17	Dolagawawatta ..	1	0	31
19	Bogahaliyaddewatta ..	0	0	28
20	Radagedarawatteihalakebella ..	0	0	32
21	Radagedarawatta ..	3	0	2
22	Petiliyaddekumbura (T. P. 85,912) ..	1	1	20
23	Palagalahena (T. P. 162,599) ..	3	3	36
24	Dombagedaraowitawatta ..	0	2	28
25	Pitaowitawatta ..	0	1	27
26	Ganagedarawatta, Managedarawatta ..	2	1	32
27	Dehigahaliyadda (T. P. 85,911) ..	0	1	12
28	Elapalawekumbura (T. P. 85,913) ..	1	2	28
29	Ittegodawatta (T. P. 85,904) ..	0	3	10
30	Magaragedarawatta, Mederiyegodellewatta, Mederiyegodelleihalakebella (T. P's. 85,905, 85,914, 85,916, 85,918) ..	3	0	20
31	Mederigodella ..	0	0	12
32	Gallenawatta (T. P. 85,917) ..	0	2	29
34	Terinapitawatta ..	0	3	25
34a	Puwakwattehenena ..	14	0	17
35	Ulugedarawatta, Talagahawatta, Vitanagedarawatta, Mediyagahawatta, Ihalagedarawatta, Maddegodawatta, Gallinewatta, Puwakwatta ..	10	3	32

Lot.	Name of Land.	Extent.		
		A.	R.	P.
35a	Puwakwatta, &c. (T. P. 47,157)	2	1	19
35b	Do.	0	1	13
35c	Do.	0	0	25
35d	Do.	0	2	0
35e	Do.	0	0	5
36	Vitanagedarawatta (T. P. 85,919)	1	2	0
A 37	Maddagodahena	0	1	28
38	Godagederawatta	1	0	14
39	Digarollawatta	0	0	13
40	Paluwatta	0	1	24
41	Kammalawatta	0	3	33
42	Polaelagederawatta (T. P. 121,887)	0	1	33
43	Kaludiyawalagawagodella, &c.	1	1	39
46	Kettehenawatta	5	0	38
B 47	Battehenaliyadda	0	3	35
48	Batehenawatta	4	0	24
52	Karanwillehena	5	0	2
53	Tundolaliyadda	0	1	18
C 54	Okandekumbura	0	0	35
55	Beligahaliyadda	0	0	30
56	Walakurugewatta, Beligahaliyadda, Walakuluge-okanda	6	3	9
		<b>136</b>	<b>1</b>	<b>33.42</b> <small>100</small>

Field sheets O 34-42, O 35-43, O 50-58, & O 51-59

Surveyor-General's Office,  
Colombo, January 7, 1909,  
3,394

J. B. M. RIDOUT,  
for Acting Surveyor-General.  
Galle S. O. 5-1909

**Notice under "The Waste Lands Ordinances of 1897, 1899, 1900, and 1903."**

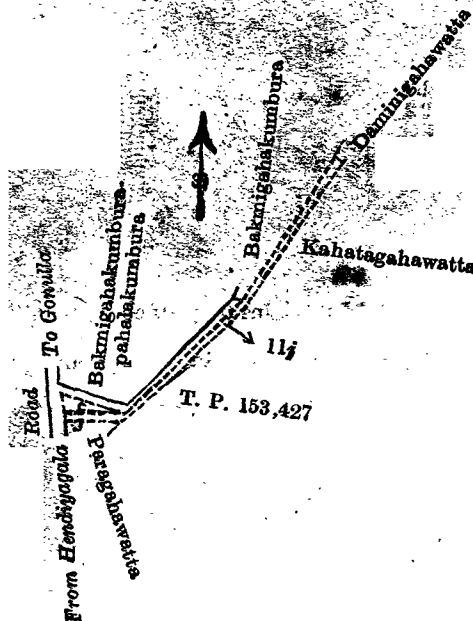
TAKE notice that unless within three months from April 2, 1909, the persons, if any, who claim any interest in the land hereinafter mentioned make claim in person or in writing to the said land or to some interest therein to J. M. Davies, Esq., Special Officer appointed under section 28 of "The Waste Lands Ordinances, 1897, 1899, 1900, and 1903," at his office at Fort, Colombo:

Such Special Officer, in pursuance of the powers vested in him by the said Ordinances, will declare by writing under his hand that the land, to which no claim has been made, is the property of the Crown.

J. M. DAVIES,  
Special Officer.

*Description of the Land referred to.*

The land commonly called or known as Road, situate in the village of Madurugomuwa, in the Pitigal korale of the Katugampola hatpattu of the Kurunegala District, in the North-Western Province, containing in extent 22 perches, shown as lot 11j in preliminary plan 278 and in the annexed certified tracing therefrom; and bounded as follows: on the north by Bakmigahakumbura, pahalakumbura claimed by S. A. Menikhamy and others, Bakmigahakumbura claimed by ditto, Daminigahawatta claimed by Appusingho Appuhamy and others; on the east by Kahatagahawatta claimed by S. A. Davit Appu, T. P. 153,427; on the south by Paragahawatta claimed by S. A. Menikhamy; on the west by the road from Hendiyagala to Gonulla.



Scale of 4 Chains to an Inch.

Situation : Madurugomuwa village in Pitigal korale of Kurunegala District.

Preliminary plan 278.

Lot.	Name of Land.	Extent.	
		A.	R. P.
11j	Road	0	0 22

Field sheet I <sup>22</sup>/<sub>2</sub>

Surveyor-General's Office,  
Colombo, February 17, 1909.  
3,395

J. B. M. RIDOUT,  
for Acting Surveyor-General.  
Kurunegala S. O. 24-1909

**Notice under "The Waste Lands Ordinances of 1897, 1899, 1900, and 1903."**

TAKE notice that unless within three months from April 2, 1909, the persons, if any, who claim any interest in the lands hereinafter mentioned or in any one or more of such lands or to some interest therein make claim in person or in writing to the said lands or any of them or to some interest therein to J. M. Davies, Esq., Special Officer appointed under section 28 of "The Waste Lands Ordinances, 1897, 1899, 1900, and 1903," at his office at Fort, Colombo :

Such Special Officer, in pursuance of the powers vested in him by the said Ordinances, will declare by writing under his hand that the said lands or such of them, as to which no claim has been made, are the property of the Crown.

J. M. DAVIES,  
Special Officer.

*Description of the Lands referred to.*

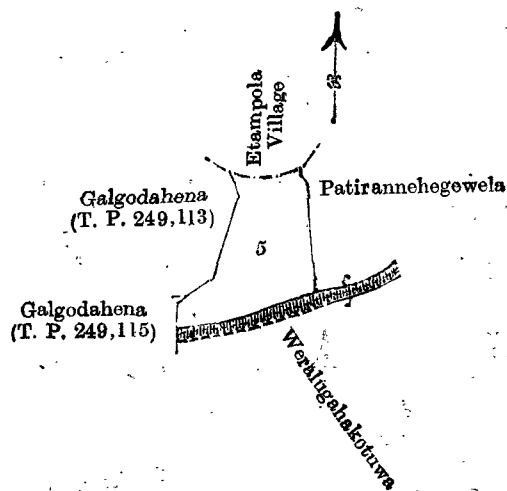
The following lots situate in the village of Kowulwewa, in the Mayurawati korale of the Dambadeni hatpattu of the Kurunegala District, in the North-Western Province, as described in the annexed certified tracings :—

I.

Preliminary plan 213.

Lot.	Name of Land.	Extent.	
		A.	R. P.
5	Kowulwewa (tank)	2	1 0

and bounded as follows : on the north by the village limit of Etampola ; on the east by Patirannehewela claimed by Karunapatirannehelage Ukkumenika and others ; on the south by Weralugahakotuwa claimed by Karunapatirannehelage Ukkumenika ; on the west by Galgodahena sold by the Crown to Munasinghe Lekamalage Appu Sinno Appuhamy of Kowulwewa (T. P. 249,115), Galgodahena sold by the Crown to Wirakon Mudiyansehelage Kandegedara Punchi Appuhamy of Kowulwewa (T. P. 249,113).



Scale of 8 Chains to an Inch.

Situation : Kowulwewa village in Mayurawati korale.

Preliminary plan 213.

Lot.	Name of Land.	Extent.	
		A.	R. P.
5	Kowulwewa (tank)	2	1 0

Field sheet I <sup>18</sup>/<sub>3-11</sub>

Surveyor-General's Office,  
Colombo, February 23, 1909.

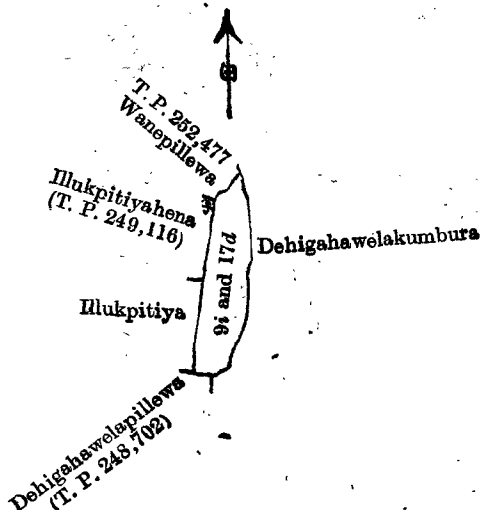
J. B. M. RIDOUT,  
for Acting Surveyor-General.

## II.

## Preliminary plan 213.

Lot.	Name of Land.	Extent.		
		A.	R.	P.
9i ..	Dehigahawalagalkanda ..	0	0	10
17d ..	Do. ..	1	1	6
		<u>1</u>	<u>1</u>	<u>16</u>

and bounded as follows: on the north by Wanepillewa sold by the Crown to Atauda Mudiyansele Puchi Appuhamy of Kowulwewa (T. P. 252,477); on the east by Dehigahawelakumbura claimed by Atauda Mudiyansele Kirihamy and others; on the south by Dehigahawelakumbura claimed by Atauda Mudiyansele Kirihamy and others, Dehigahawelapillewa sold by the Crown to Senanayaka Mudiyansele Kiri Banda Gama Arachchi of Wakkunuwela and another (T. P. 248,702); on the west by Illukpitiya claimed by W. M. Puchiappuhamy and the Crown, Illukpitiyahena sold by the Crown to Weerakoon Mudiyansele Kandegedara Puchappuhamy of Kowulwewa (T. P. 249,116).



Scale of 8 Chains to an Inch.

Situation: Kowulawewa village in Mayurawati korale.

## Preliminary plan 213.

Lot.	Name of Land.	Extent.		
		A.	R.	P.
9i ..	Dehigahawalagalkanda ..	0	0	10
17d ..	Do. ..	1	1	6
		<u>1</u>	<u>1</u>	<u>16</u>

Field sheet I <sup>18</sup><sub>3-11</sub>

Surveyor-General's Office,  
Colombo, February 23, 1909.  
3,396

J. B. M. RIDOUT,  
for Acting Surveyor-General.  
Kurunegala S. O. 25—1909

Notice under "The Waste Lands Ordinances of 1897, 1899, 1900, and 1903."

TAKE notice that unless within three months from April 2, 1909, the persons, if any, who claim any interest in the lands hereinafter mentioned or in any one or more of such lands or to some interest therein make claim in person or in writing to the said lands or any of them or to some interest therein to J. M. Davies, Esq., Special Officer appointed under section 28 of "The Waste Lands Ordinances, 1897, 1899, 1900, and 1903," at his office at Fort, Colombo:

Such Special Officer, in pursuance of the powers vested in him by the said Ordinances, will declare by writing under his hand that the said lands or such of them, as to which no claim has been made, are the property of the Crown.

J. M. DAVIES,  
Special Officer.

*Description of the Lands referred to.*

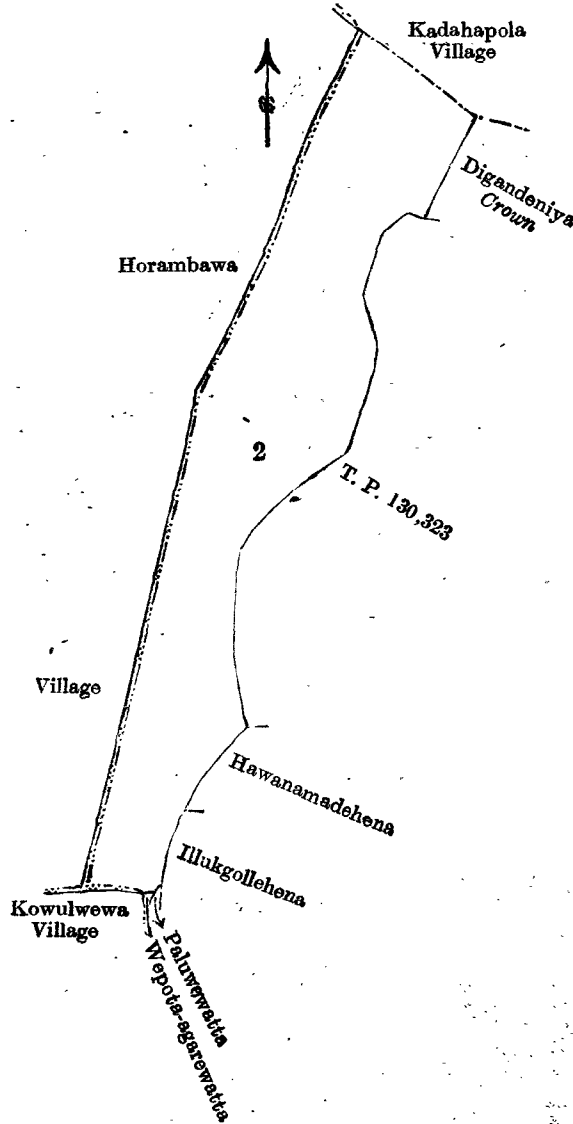
The following lots situated in the village of Digandeniya, in the Dambadeni Udukaha Korale West of the Dambadeni hatpattu of the Kurunegala District, in the North-Western Province, as described in the annexed certified tracings:—

I.

Preliminary plan 219.

Lot.	Name of Land.	Extent.
		A. R. P.
2	Digandeniye mukalana <i>alias</i> Nelligahamulamukalana	17 1 26

and bounded as follows: on the north by the village limit of Kadahapola; on the east by Digandeniya claimed by the Crown, T. P. 130,323, Hawanamadehena sold by the Crown, Ilukgollehena sold by the Crown, Paluwewatta sold by the Crown; on the south by Wepota-agarewatta sold by the Crown, the village limit of Kowulwewa; on the west by the village limit of Horambawa.



Scale of 8 Chains to an Inch.

Situation: Digandeniya village in Dambadeni Udukaha Korale West of Kurunegala District.

Preliminary plan 219.

Lot.	Name of Land.	Extent.
		A. R. P.
2	Digandeniye mukalana <i>alias</i> Nelligahamulamukalana	17 1 26

Field sheet I 18  
3—11

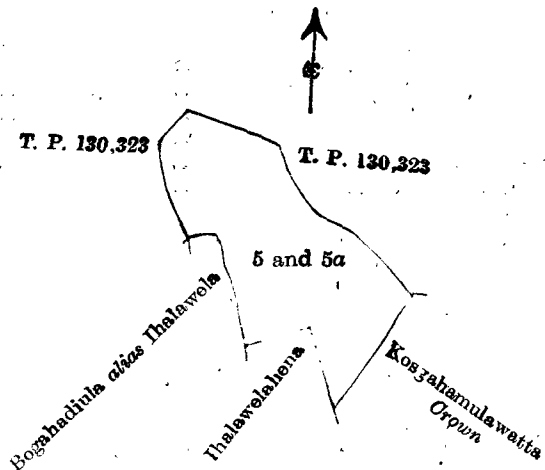


II.

Preliminary plan 219.

Lot.	Name of Land.	Extent.		
		A.	R.	P.
5	Betikanda	2	1	30
5a	Ihalawelahena	3	2	18
		<hr/>		
		6	0	8

and bounded as follows : on the north by T. P. 130,323 ; on the east by Kosgahamulawatta claimed by the Crown ; on the south by Ihalawelahena sold by the Crown ; on the west by Bogahadiula *alias* Ihalawela claimed by *Don Jane Samaratunga Hamine*, T. P. 130,323.



Scale of 8 Chains to an Inch.

Situation : Digandeniya village in Dambadeni Udukaha Korale West of Kurunegala District.

Preliminary plan 219.

Lot.	Name of Land.	Extent.		
		A.	R.	P.
5	Betikanda	2	1	30
5a	Ihalawelahena	3	2	18
		<hr/>		
		6	0	8

Surveyor-General's Office,  
Colombo, February 5, 1909.

Field sheet I 18  
3-11

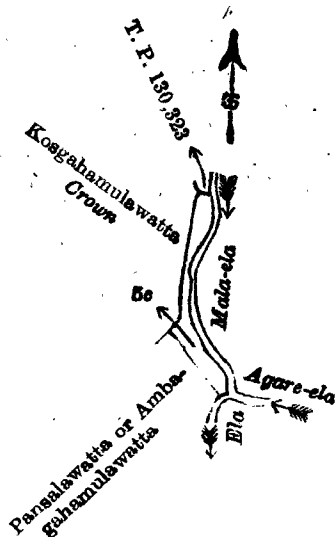
J. B. M. RIDOUT,  
for Acting Surveyor-General.

III.

Preliminary plan 219.

Lot.	Name of Land.	Extent.		
		A.	R.	P.
5c	Betikanda	0	1	36

and bounded as follows : on the north by T. P. 130,323 ; on the east by the Mala-ela, the Agara-ela ; on the south by Pansalawatta or Ambagahamulawatta sold by the Crown ; on the west by Kosgahamulawatta claimed by the Crown.



Scale of 8 Chains to an Inch.

Situation : Digandeniya village in Dambadeni Udukaha Korale West of Kurunegala District.

Preliminary plan 219.		Extent.
Lot.	Name of Land.	A. B. P.
5c	Betikanda	0 1 36

Surveyor-General's Office,  
Colombo, February 5, 1909.

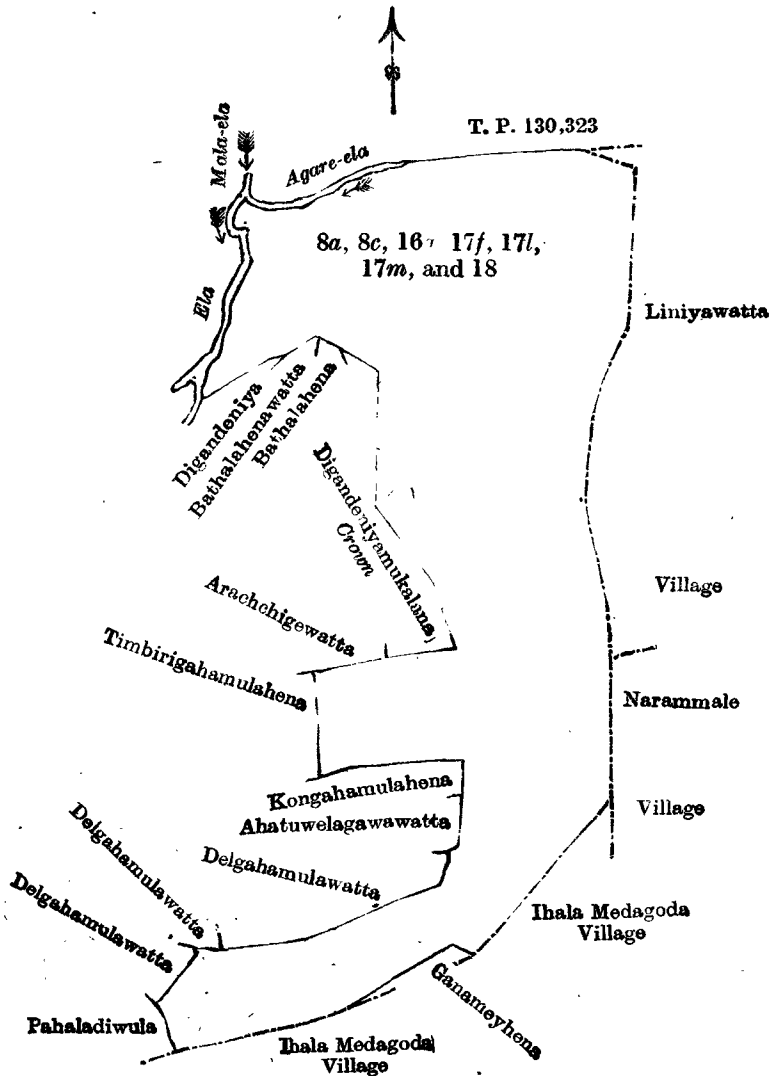
Field sheet I 18  
3—11

J. B. M. RIDOUT,  
for Acting Surveyor-General.

IV.  
Preliminary plan 219.

Lot.	Name of Land.	Extent.
		A. B. P.
8a	Digandenyemukalana	7 0 27
8c	Para	0 0 18
16g	Delgahamulawatta	0 3 5
17f	Kongahamulahena	2 2 26
17l	Delgahamulawatta	3 1 12
17m	Digandenyemukalana	0 0 25
18	Do.	22 1 0
		<hr/>
		36 1 33

and bounded as follows : on the north by the Agare-ela, T. P. 130,323, the village limit of Liniyawatta ; on the east by the village limit of Liniyawatta, the village limit of Narammala, the village limit of Ihala Medagoda ; on the south by Ganimehena claimed by Herat Mudiyansele Appuhamy, the village limit of Ihala Medagoda ; on the west by Pahala Diwula (private), Delgahamulawatta claimed by Jayasundara Mudiyansele Kiri Banda and others, Delgahamulawatta claimed by Jayasundara Mudiyansele Banda and others, Alutwelagawawatta claimed by Jayasundara Mudiyansele Ukku Menika and others, Kongahamulahena claimed by Jayasundara Mudiyansele Mudalihamy, Timbirigahamulahena claimed by Jayasundara Mudiyansele Punchi Appuhamy, Arachchigewatta sold by the Crown, Digandenyemukalana claimed by the Crown, Batalahena sold by the Crown, Batalahenewatta sold by the Crown, Digandenyemukalana sold by the Crown, the Mala-ela.



Scale of 8 Chains to an Inch.

Situation : Digandeniya village in Dambadeni Udukaha Korale West of Kurunegala District.

Preliminary plan 219.

Lot.	Name of Land.	Extent.		
		A.	R.	P.
8a ..	Digandenyemukalana ..	7	0	27
8c ..	Para ..	0	0	18
16q ..	Delgahamulawatta ..	0	3	5
17f ..	Kongahamulahena ..	2	2	26
17l ..	Delgahamulawatta ..	3	1	12
17m ..	Digandenyemukalana ..	0	0	25
18 ..	Do. ..	22	1	0
		<u>36</u>	<u>1</u>	<u>33</u>

Field sheets I <sup>18</sup> 3—11 & I <sup>18</sup> 4—12

Surveyor-General's Office,  
Colombo, February 5, 1909.

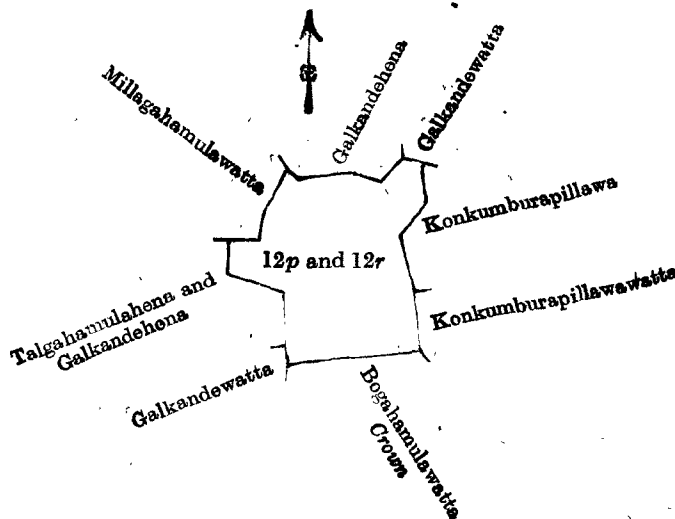
J. B. M. RIDOUT,  
for Acting Surveyor-General.

V.

Preliminary plan 219.

Lot.	Name of Land.	Extent.		
		A.	R.	P.
12p ..	Galkandehena ..	2	1	28
12r ..	Do. ..	2	1	33
		<u>4</u>	<u>3</u>	<u>21</u>

and bounded as follows : on the north by Galkandehena claimed by Ranasinha Mudiyansele Mudalihamy, Galkandewatta claimed by Herat Mudiyansele Kiri Menika and others ; on the east by Konkumburepillewa sold by the Crown, Konkumburepillewewatta claimed by Jayasundara Mudiyansele Ukku Menika ; on the south by Bogahamulawatta claimed by the Crown ; on the west by Galkandewatta sold by the Crown, Talgahamulahena and Galkandehena sold by the Crown, Millagahamulawatta sold by the Crown.



Scale of 8 Chains to an Inch.

Situation : Digandeniya village in Dambadeni Udukaha Korale West of Kurunegala District.

Preliminary plan 219.

Lot.	Name of Land.	Extent.		
		A.	R.	P.
12p ..	Galkandehena ..	2	1	28
12r ..	Do. ..	2	1	33
		<u>4</u>	<u>3</u>	<u>21</u>

Field sheet I <sup>18</sup> 3—11

Surveyor-General's Office,  
Colombo, February 5, 1909.

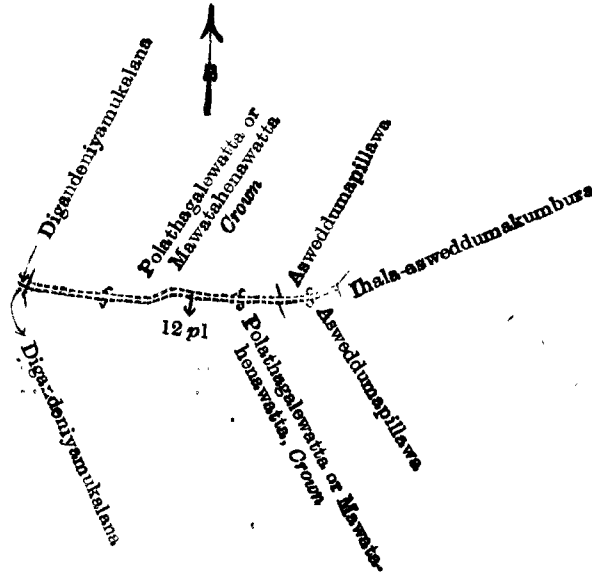
J. B. M. RIDOUT,  
for Acting Surveyor-General.

VI.

Preliminary plan 219.

Lot.	Name of Land.	Extent.
12p1	Para	A. R. P. 0 0 36

and bounded as follows : on the north by Polathagalawatta or Mawatahenewatta claimed by the Crown, Asweddumapillewa sold by the Crown ; on the east by Ihala-asweddumakumbura claimed by B. R. M. Manu Etana and others ; on the south by Asweddumapillewa sold by the Crown, Polathagalawatta or Mawatahenewatta claimed by the Crown ; on the west by Digandeniye mukalana sold by the Crown.



Scale of 8 Chains to an Inch

Situation : Digandeniya village in Dambadeni Udukaha Korale West of Kurunegala District.

Preliminary plan 219.

Lot.	Name of Land.	Extent.
12p1	Para	A. R. P. 0 0 36

Field sheet I 18  
3—11

Surveyor-General's Office,  
Colombo, February 5, 1909.

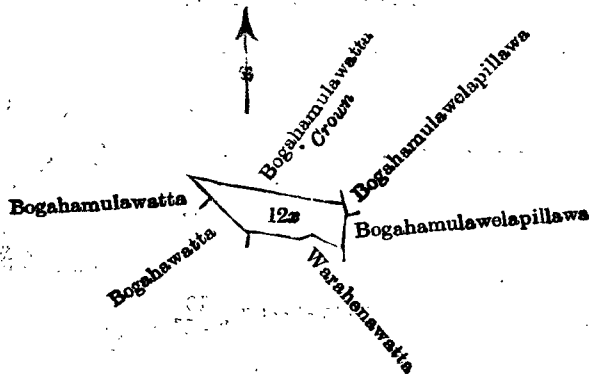
J. B. M. RIDOUR,  
for Acting Surveyor-General.

VII.

Preliminary plan 219.

Lot.	Name of Land.	Extent.
12a	Bogahamulawatta	A. R. P. 1 0 7

and bounded as follows : on the north by Bogahamulawatta claimed by the Crown ; on the east by Bogahamulawelepillewa claimed by Wannaku Arachchige Selestinahamy, Bogahamulawelepillewa claimed by Jaysundara Mudiyanse Lage Ukku Menika and others ; on the south by Warahenewatta claimed by Setunga Mudiyanse Lage Kiri Menika and others ; on the west by Bogahawatta sold by the Crown, Bogahamulawatta sold by the Crown.



Scale of 8 Chains to an Inch.

Situation : Digandeniya village in Dambadeni Udukaha Korale West of Kurunegala District.

Lot.	Name of Land.	Preliminary plan 219.		Extent.	
				A.	R. P.
12x	Bogahamulawatta			1	0 7

Field sheet I <sup>18</sup> 3—11

Surveyor-General's Office,  
Colombo, February 5, 1909.  
3,397

J. B. M. RIDOUT,  
for Acting Surveyor-General.  
Kurunegala S. O. 26—1909

Notice under "The Waste Lands Ordinances of 1897, 1899, 1900, and 1903."

TAKE notice that unless within three months from April 2, 1909, the persons, if any, who claim any interest in the lands hereinafter mentioned or in any one or more of such lands or to some interest therein make claim in person or in writing to the said lands or any of them or to some interest therein to J. M. Davies, Esq., Special Officer appointed under section 28 of "The Waste Lands Ordinances, 1897, 1899, 1900, and 1903," at his office at Fort, Colombo :

Such Special Officer, in pursuance of the powers vested in him by the said Ordinances, will declare by writing under his hand that the said lands or such of them, as to which no claim has been made, are the property of the Crown.

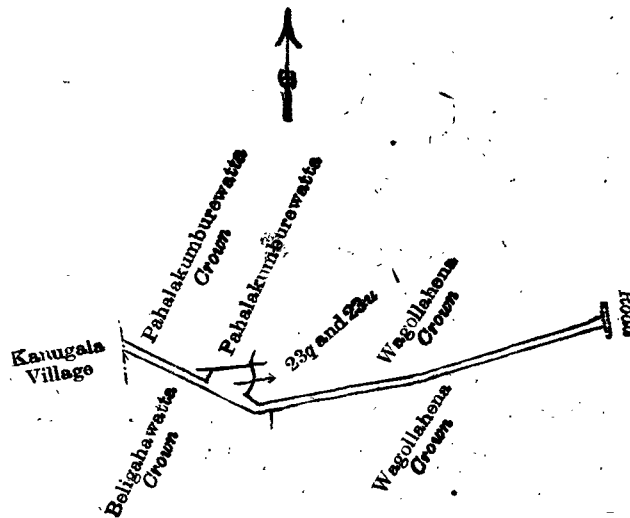
J. M. DAVIES,  
Special Officer.

Description of the Lands referred to.

The following lots situated in the village of Wattegedera, in the Meda Pattu Korale East of the Katugampola hatpattu of the Kurunegala District, in the North-Western Province, as described in the annexed certified tracing :—

Lot.	Name of Land.	Preliminary plan 217.		Extent.	
				A.	R. P.
23g	Cemetery	..	..	0	0 26
23u	Road	..	..	0	3 5 0
				0	3 26

and bounded as follows: on the north by Pahalakumburewatta claimed by the Crown, Pahalakumburewatta claimed by J. Migel Appuhamy, Wagollahena claimed by the Crown; on the east by a road; on the south by Wagollahena claimed by the Crown, Beligahawatta claimed by the Crown; on the west by the village limit of Kanugala.



Scale of 8 Chains to an Inch.

Situation : Wattegedera village in Katugampola Meda Pattu Korale East of Kurunegala District.

Lot.	Name of Land.	Preliminary plan 217.		Extent.	
				A.	R. P.
23g	Cemetery	..	..	0	0 26
23u	Road	..	..	0	3 5 0
				0	3 26

Field sheet I <sup>18</sup> 18—26

Surveyor-General's Office,  
Colombo, February 20, 1909.  
3,398

J. B. M. RIDOUT,  
for Acting Surveyor-General.  
Kurunegala S. O. 27—1909

Notice under "The Waste Lands Ordinances of 1897, 1899, 1900, and 1903."

TAKE notice that unless within three months from April 2, 1909, the persons, if any, who claim any interest in the lands hereinafter mentioned or in any one or more of such lands or to some interest therein make claim in person or in writing to the said lands or any of them or to some interest therein to J. M. Davies, Esq., Special Officer appointed under section 28 of "The Waste Lands Ordinances, 1897, 1899, 1900, and 1903," at his office at Fort, Colombo :

Such Special Officer, in pursuance of the powers vested in him by the said Ordinances, will declare by writing under his hand that the said lands or such of them, as to which no claim has been made, are the property of the Crown.

J. M. DAVIES,  
Special Officer.

Description of the Lands referred to.

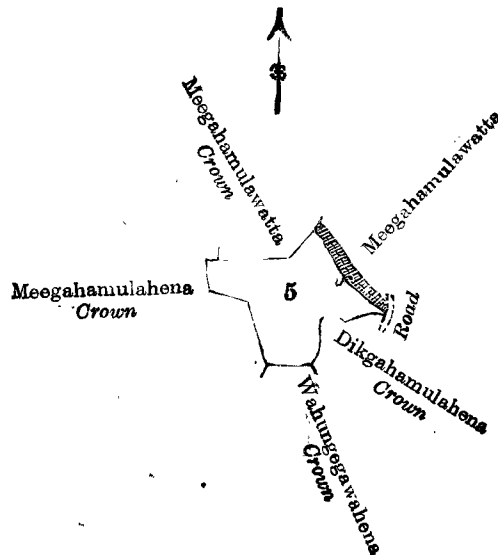
The following lots situated in the village of Bihalpola, in the Yatikaha korale of the Dambadeni hatpattu of the Kurunegala District, in the North-Western Province, as described in the annexed certified tracings :—

I.

Preliminary plan 203.

Lot.	Name of Land.	Extent.		
		A.	R.	P.
5	Hoondeniyawewa (tank)	2	0	20

and bounded as follows : on the north by Meegahamulawatta claimed by the Crown ; on the east by Meegahamulawatta claimed by the Crown, a road ; on the south by Dikgahamulahena claimed by the Crown, Wahungeawahena claimed by the Crown ; on the west by Meegahamulahena claimed by the Crown.



Scale of 8 Chains to an Inch.

Situation : Bihalpola village in Yatikaha korale of Kurunegala District.

Preliminary plan 203.

Lot.	Name of Land.	Extent.		
		A.	R.	P.
5	Hoondeniyawewa (tank)	2	0	20

Field sheet I <sup>13</sup> 49—57, I <sup>13</sup> 50—58, &c.

Surveyor-General's Office,  
Colombo, February 17, 1909.

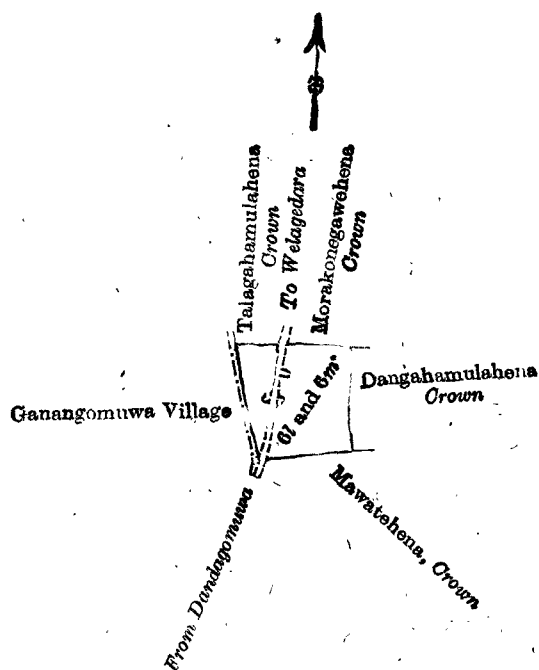
J. B. M. RIDOUT,  
for Acting Surveyor-General.

II.

Preliminary plan 203.

Lot.	Name of Land.	Extent.		
		A.	R.	P.
6l	Mawatehena	1	1	2
6m	Tibbotuhena (cemetery)	0	2	33
		<hr/>	<hr/>	<hr/>
		1	3	35

and bounded as follows : on the north by Talagahamulahena claimed by the Crown, Morakonegawehena claimed by the Crown ; on the east by Dangahamulahena claimed by the Crown ; on the south by Mawatehena claimed by the Crown ; on the west by the village limit of Ganangomuwa.



Scale of 8 Chains to an Inch.

Situation : Bihalpola village in Yatikaha korale of Kurunegala District.

Preliminary plan 203.

Lot.	Name of Land.	Extent. A. R. P.
6l ..	Mawatehena .. .. .	1 1 2
6m ..	Tibbotuhena (cemetery) .. .. .	0 2 33
		1 3 35

Field sheets I<sup>13</sup><sub>49-50, 57-58, &c.</sub>

Surveyor-General's Office,  
Colombo, February 17, 1909.

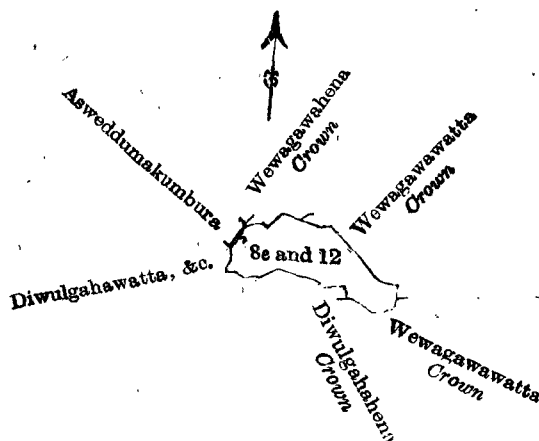
J. B. M. RIDOUT,  
for Acting Surveyor-General.

III.

Preliminary plan 203.

Lot.	Name of Land.	Extent. A. R. P.
8e ..	Asweddumawewa (tank) .. .. .	0 1 10
12 ..	Galwewa (tank) .. .. .	0 3 27
		1 0 37

and bounded as follows : on the north by Wewagawahena claimed by the Crown, Wewagawawatta claimed by the Crown ; on the east by Wewagawawatta claimed by the Crown ; on the south by Divulgahahena claimed by the Crown ; on the west by Divulgahawatta, &c., claimed by B. M. Bandaluhamy Arachchi and others, Asweddumakumbura claimed by H. M. Pinhamy and others.



Scale of 8 Chains to an Inch.

Situation : Bihalpola village in Yatikaha korale of Kurunegala District.

Preliminary plan 203.

Lot.	Name of Land.	Extent.		
		A.	R.	P.
8e	Asweddumawewa (tank)	0	1	10
12	Galwewa (tank)	0	3	27
		<u>1</u>	<u>0</u>	<u>37</u>

Field sheets I<sup>13</sup><sub>49-50, 57-58</sub>, &c.

Surveyor-General's Office,  
Colombo, February 17, 1909.

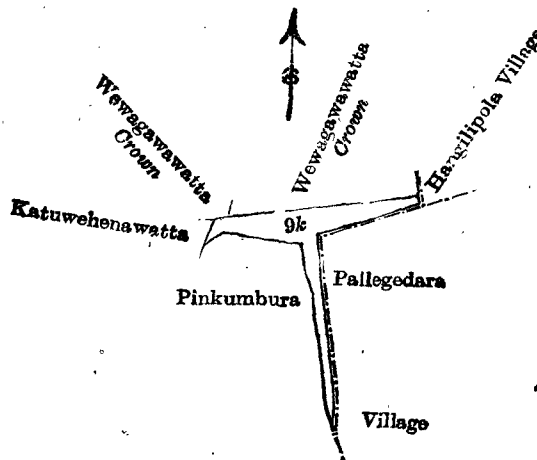
J. B. M. RIDOUT,  
for Acting Surveyor-General.

IV.

Preliminary plan 203.

Lot.	Name of Land.	Extent.		
		A.	R.	P.
9k	Pinhena	1	0	35

and bounded as follows: on the north by Wewagawawatta claimed by the Crown; on the east the village limit of Hangilipola; the village limit of Pallegedara; on the south by Pinkumbura claimed by pansala; on the west by Katuwehenawatta sold by the Crown.



Scale of 8 Chains to an Inch.

Situation : Bihalpola village in Yatikaha korale of Kurunegala District.

Preliminary plan 203.

Lot.	Name of Land.	Extent.		
		A.	R.	P.
9k	Pinhena	1	0	35

Field sheets I<sup>13</sup><sub>49-50, 57-58</sub>, &c.

Surveyor-General's Office,  
Colombo, February 17, 1909.

J. B. M. RIDOUT,  
for Acting Surveyor-General.

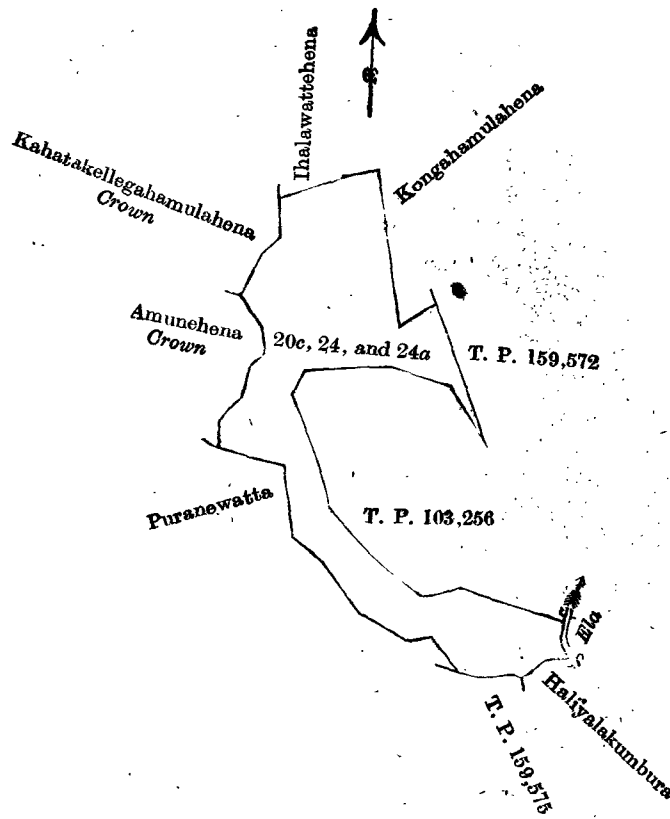
V.

Preliminary plan 203.

Lot.	Name of Land.	Extent.		
		A.	R.	P.
20c	Paragahamulahena	3	1	23
24	Galgodahena	5	3	15
24a	Pinwatta	0	0	32
		<u>9</u>	<u>1</u>	<u>30</u>



and bounded as follows : on the north by Ihalawattehena sold by the Crown ; on the east by Kongahamulahena claimed by Ekanayaka Mudiyansele Dingiri Menika and Lokuhamy, T. P. 159,572, T. P. 103,256, an ela ; on the south by Haliyalakumbura claimed by Bihalpola pansala and others, T. P. 159,575 ; on the west by Puranewatta claimed by B. Appuhamy, Amunehena claimed by the Crown, Kahatakellegamulahena claimed by the Crown.



Scale of 8 Chains to an Inch.

Situation : Bihalpola village in Yatikaha korale of Kurunegala District.

Preliminary plan 203.

Lot.	Name of Land.	Extent.		
		A.	R.	P.
20c ..	Paragahamulahena ..	3	1	23
24 ..	Galgodahena ..	5	3	15
24a ..	Pinwatta ..	0	0	32
		<u>9</u>	<u>1</u>	<u>30</u>

Field sheets I<sup>13</sup><sub>49-50, 57-58</sub> &c.

Surveyor-General's Office,  
Colombo, February 17, 1909.

J. B. M. RIDOUT,  
for Acting Surveyor-General.

VI.

Preliminary plan 203.

Lot.	Name of Land.	Extent.		
		A.	R.	P.
57½ ..	Reservation for road..	0	0	13

and bounded as follows : on the north by Talagahamulahena claimed by Bannayake Mudiyansele Bandulahamy and others ; on the east by Ambagahamulahena claimed by the Crown, the village limit of Bogahamulla ; on the south and west by the road from Bogahamulla to Dandagamuwa.



Scale of 8 Chains to an Inch.

Situation : Bihalpola village in Yatikaha korale of Kurunegala District.

Preliminary plan 203.

Lot.	Name of Land.	Extent.	
		A.	R. P.
57 $\frac{1}{2}$	Reservation for road..	0	0 13

Field sheets I <sup>13</sup> 49—50, 57—58, &c.

Surveyor-General's Office,  
Colombo, February 17, 1909.  
3,399

J. B. M. RIDOUT,  
for Acting Surveyor-General.  
Kurunegala S. O. 28—1909

#### Notice under "The Waste Lands Ordinances of 1897, 1899, 1900, and 1903."

TAKE notice that unless within three months from April 2, 1909, the persons, if any, who claim any interest in the lands hereinafter mentioned or in any one or more of such lands or to some interest therein make claim in person or in writing to the said lands or any of them or to some interest therein to W. E. Wait, Esq., Special Officer appointed under section 28 of "The Waste Lands Ordinances, 1897, 1899, 1900, and 1903," at his office at Fort, Colombo :

Such Special Officer, in pursuance of the powers vested in him by the said Ordinances, will declare by writing under his hand that the said lands or such of them, as to which no claim has been made, are the property of the Crown.

W. E. WAIT,  
Special Officer.

#### Description of the Lands referred to.

The following lots situated in the village of Nikawewa, in the Pahala Kende tulana of the Kende korale of the Nuwaragam palata, in the North-Central Province, as described in the annexed certified tracing :—

Preliminary plan 543.

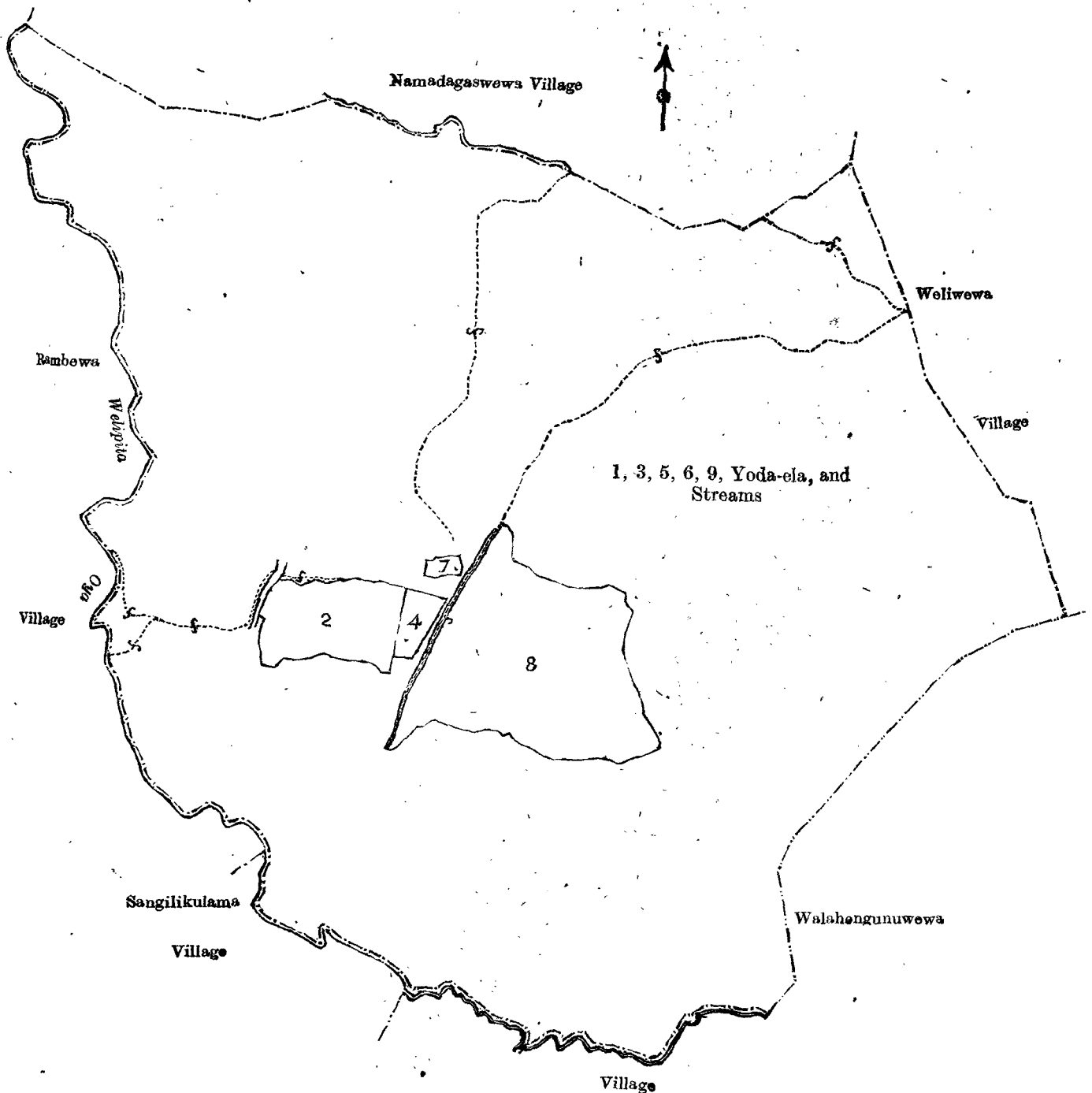
Lot.	Name of Land.	Extent.	
		A.	R. P.
1	Nikawewamukalana ..	513	3 10
3	Wela-addarabima ..	0	0 28
5	Wekanda-addarakela (bund reservation) ..	0	2 28
6	Nikawewatisbamba ..	2	0 29
9	Nikawewalandekele ..	162	3 20
	Yoda-ela ..	2	1 32
	Streams ..	4	1 5
		<u>686</u>	<u>1 32</u>

and bounded as follows : on the north by the village limit of Namadagaswewa ; on the east by the village limit of Weliwewa, the village limit of Walahengunuwewa ; on the south by the village limit of Walahengunuwewa, the village limit of Sangilikulama ; on the west by the village limit of Sangilikulama, the village limit of Rambewa.

NOTE.—The following lots lying within the above boundaries are excluded from this notice, and their aggregate acreage of 55 acres 3 roods and 3 perches is not included in the acreage of 686 acres 1 rood and 32 perches given above.

Preliminary plan 543.

Lot.	Name of Land.	Extent.		
		A.	R.	P.
2	Nikawewapuranawela	11	3	2
4	T. P. 251,874	2	1	36
7	Nikawewagangoda	0	3	6
8	Nikawewa	40	2	39
		<u>55</u>	<u>3</u>	<u>3</u>



Scale of 16 Chains to an Inch.

Situation : Nikawewa village in Kende korale of Nuwarakalawiya District.

Preliminary plan 543.

Lot.	Name of Land.	Extent.		
		A.	R.	P.
1	Nikawewamukalana .. ..	513	3	10
3	Wela-addarabima .. ..	0	0	28
5	Wekanda-addarakela (bund reservation) .. ..	0	2	28
6	Nikawewatisbamba .. ..	2	0	29
9	Nikawewalandekele .. ..	162	3	20
	Yoda-ela .. ..	2	1	32
	Streams .. ..	4	1	5
		<hr/>	<hr/>	<hr/>
		686	1	32
<i>Lots excluded.</i>				
2	Nikawewapuranawela .. ..	11	3	2
4	T. P. 251,874 .. ..	2	1	36
7	Nikawewagangoda .. ..	0	3	6
8	Nikawewa .. ..	40	2	39
		<hr/>	<hr/>	<hr/>
		55	3	3

Field sheets F <sup>5</sup> 17, F <sup>5</sup> 25, & F <sup>4</sup> 24—32

Surveyor-General's Office,  
Colombo, March 9, 1909.  
3,400

J. B. M. RIDOUT,  
for Acting Surveyor-General.  
Anuradhapura S. O. 4—1909

Notice under "The Waste Lands Ordinances of 1897, 1899, 1900, and 1903."

TAKE notice that unless within three months from April 2, 1909, the persons, if any, who claim any interest in the lands hereinafter mentioned or in any one or more of such lands or to some interest therein make claim in person or in writing to the said lands or any of them or to some interest therein to W. E. Warr Esq., Special Officer appointed under section 28 of "The Waste Lands Ordinances, 1897, 1899, 1900, and 1903," at his office at Fort, Colombo :

Such Special Officer, in pursuance of the powers vested in him by the said Ordinances, will declare by writing under his hand that the said lands or such of them, as to which no claim has been made, are the property of the Crown.

W. E. WARR,  
Special Officer.

Description of the Lands referred to.

The following lots situated in the village of Kongollewa, in the Ihala Kende tulana of the Kende korale of the Nuwaragam palata, in the North-Central Province, as described in the annexed certified tracing :—

Preliminary plan 545.

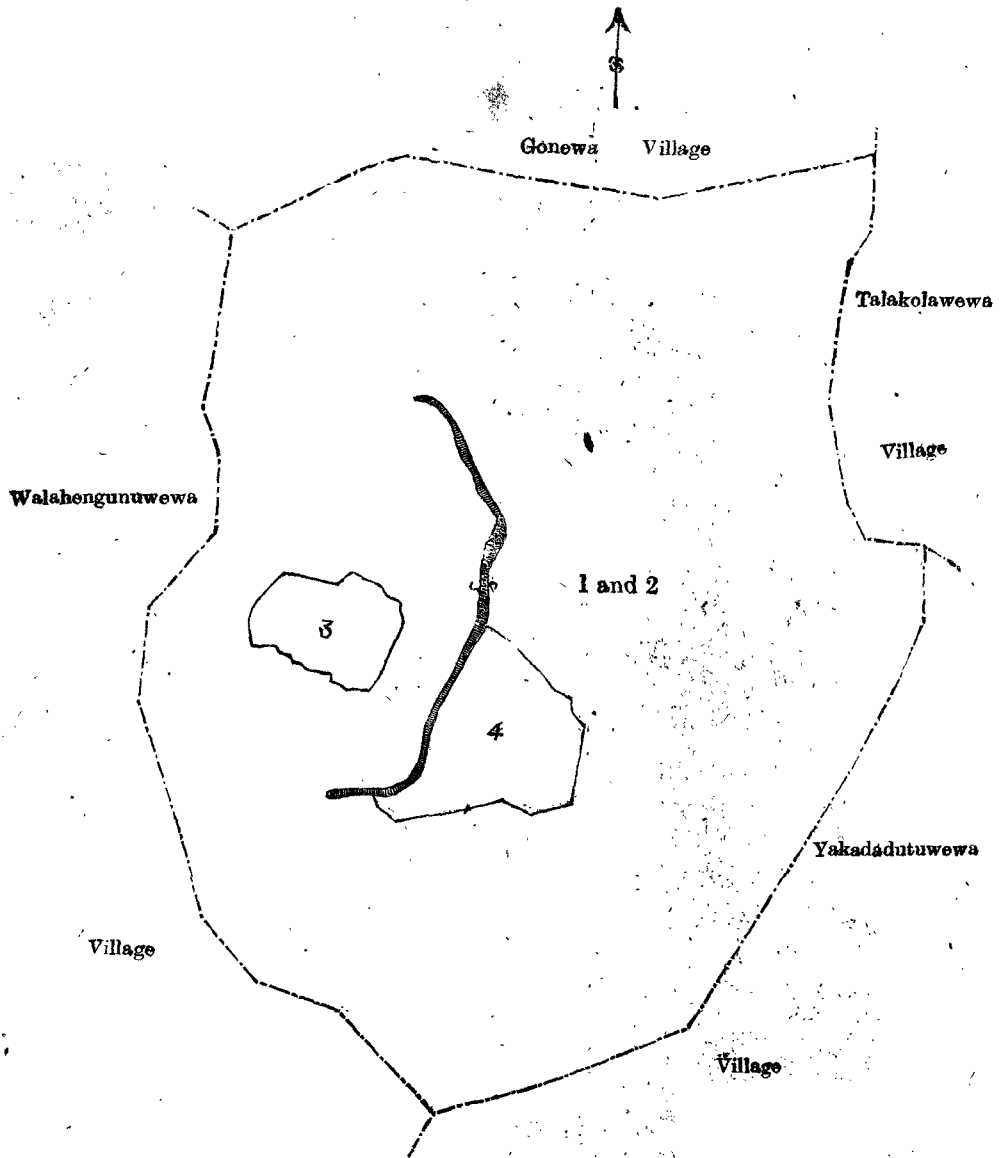
Lot.	Name of Land.	Extent.		
		A.	R.	P.
1	Kongollewemukalana .. ..	358	0	36
2	Kongollewekudawewa (tank) .. ..	9	1	35
		<hr/>	<hr/>	<hr/>
		367	2	31

and bounded as follows : on the north by the village limit of Gonewa ; on the east by the village limit of Talakolawewa, the village limit of Yakadadutuwwewa ; on the south by the village limit of Yakadadutuwwewa, the village limit of Walahengunuwwewa ; on the west by the village limit of Walahengunuwwewa.

NOTE.—The following lots lying within the above boundaries are excluded from this notice, and their aggregate acreage of 25 acres 3 roods and 5 perches is not included in the acreage of 367 acres 2 roods and 31 perches given above :—

Preliminary plan 545.

Lot.	Name of Land.	Extent.		
		A.	R.	P.
3	Kongollewewela .. ..	8	2	12
4	Kongollewemahawewa (tank) .. ..	17	0	33
		<hr/>	<hr/>	<hr/>
		25	3	5



Scale of 16 Chains to an Inch.

Situation : Kongollewa village in Kende korale of Nuwarakalawiya District.

Preliminary plan 545.

Lot.	Name of Land.	Extent.		
		A.	R.	P.
1	Kongollewemukalana	358	0	36
2	Kongollewekudawewa (tank)	9	1	35
		<hr/>		
		367	2	31
<i>Lots excluded.</i>				
3	Kongollewewela	8	2	12
4	Kongollewemahawewa (tank)	17	0	33
		<hr/>		
		25	3	5

Field sheets F 5<sup>5</sup> 18, F 5<sup>5</sup> 19, F 5<sup>5</sup> 26, & F 5<sup>5</sup> 27

Surveyor-General's Office,  
Colombo, March 9, 1909.  
3,401

J. B. M. RIDOUT,  
for Acting Surveyor-General,  
Anuradhapura S. O. 5—1909

**Notice under "The Waste Lands Ordinances of 1897, 1899, 1900, and 1903."**

TAKE notice that unless within three months from April 2, 1909, the persons, if any, who claim any interest in the lands hereinafter mentioned or in any one or more of such lands or to some interest therein make claim in person or in writing to the said lands or any of them or to some interest therein to W. E. Wait, Esq., Special Officer appointed under section 28 of "The Waste Lands Ordinances, 1897, 1899, 1900, and 1903," at his office at Fort, Colombo :

Such Special Officer, in pursuance of the powers vested in him by the said Ordinances, will declare by writing under his hand that the said lands or such of them, as to which no claim has been made, are the property of the Crown.

W. E. WAIT,  
Special Officer.

*Description of the lands referred to.*

The following lots situated in the village of Neliagama, in the Ihala Kalagam tulana of the Kalagam Korale North of the Kalagam palata, in the North-Central Province, as described in the annexed certified tracing :—

Preliminary plan 9.

Lot.	Name of Land.	Extent.		
		A.	R.	P.
1	Nilliyagamalapilla	3	0	11
1½	Do.	0	3	24
2	Nilliyagamakele	43	0	10
4	Nilliyagamalanda, Serugahalanda	48	0	35
4a	Nilliyagamalanda (bund reservation)	0	0	30
6	Nilliyagamamukalana	47	2	8
6a	Nilliyagamamukalana (bund reservation)	0	2	15
7	Swamp	3	0	0
8	Torayaya	3	1	26
		<u>149</u>	<u>3</u>	<u>39</u>

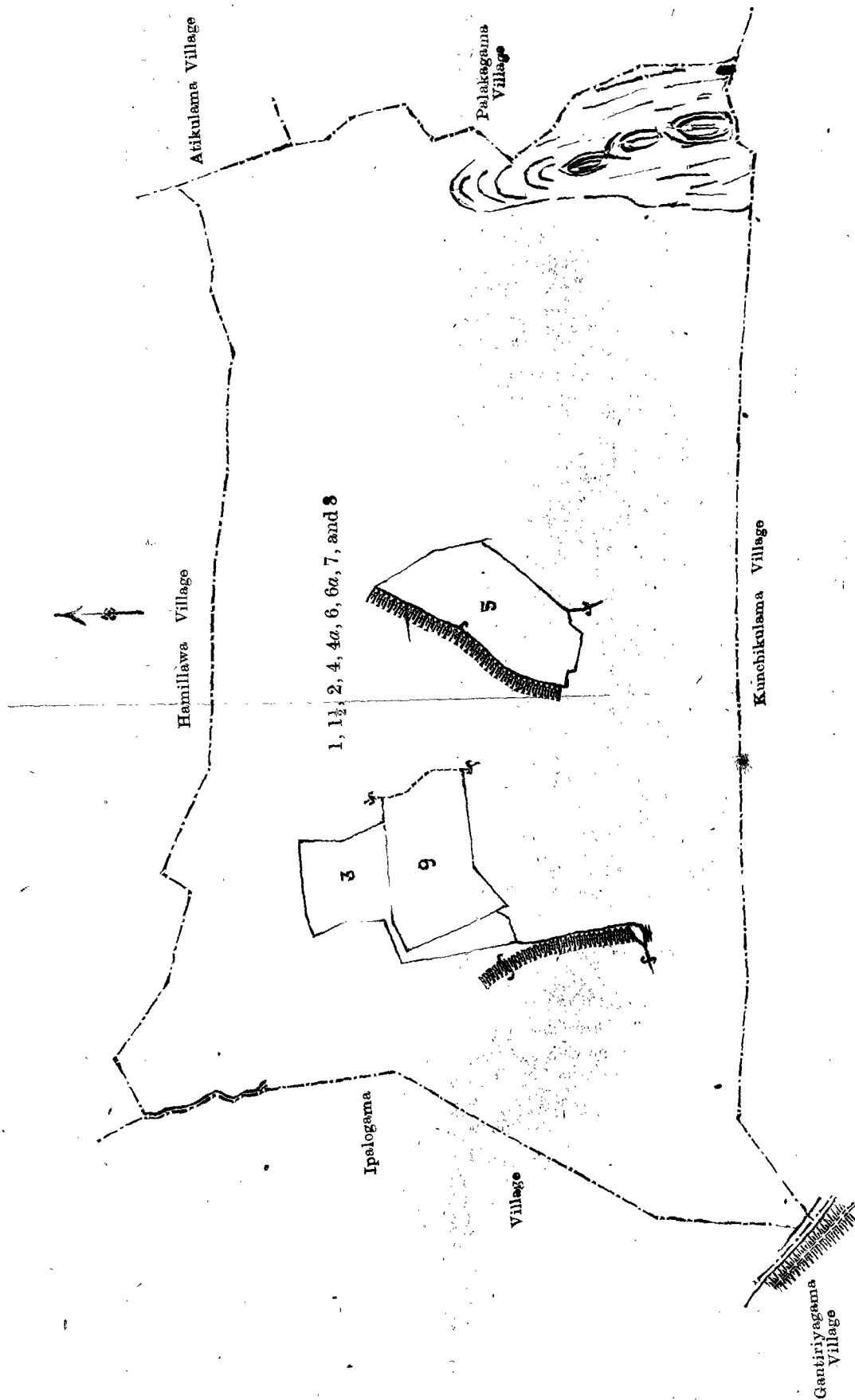
and bounded as follows : on the north by the village limit of Hammillewa ; on the east by the village limit of Atikulama, the village limit of Palakagama ; on the south by the village limit of Kunchikulama ; on the west by the village limit of Gantiriyagama, the village limit of Ipolagama.

NOTE.—The following lots lying within the above boundaries are excluded from this notice, and their aggregate acreage of 11 acres 3 roods and 17 perches is not included in the acreage of 149 acres 3 roods and 39 perches given above :—

Preliminary plan 9.

Lot.	Name of Land.	Extent.		
		A.	R.	P.
3	Nilliyagama-akkarewela	2	3	36
5	Nilliyagamawewa	4	3	36
9	Nilliyagama-akkarewela (T.Ps. 172,195 and 172,196)	3	3	25
		<u>11</u>	<u>3</u>	<u>17</u>

[For Tracing see page 471.]



Scale of 8 Chains to an Inch.

Situation : Neliagama village in Kalagam korale of Nuwarakalawiya District.

Preliminary plan 9.

Lot.	Name of Land.	Extent.		
		A.	R.	P.
1	Nilliyagamalapilla	3	0	11
1½	Do.	0	3	24
2	Nilliyagamakele	43	0	10
4	Nilliyagamalanda, Serugahalanda	48	0	35
4a	Nilliyagamalanda (bund reservation)	0	0	30
6	Nilliyagamamukalana.	47	2	8
6a	Nilliyagamamukalana (bund reservation)	0	2	15
7	Swamp	3	0	0
8	Torayaya	3	1	26
		<hr/>		
		149	3	39
		<hr/>		

Lots excluded.

3	Nilliyagama-akkarewela	2	3	36
5	Nilliyagamawewa	4	3	36
9	Nilliyagama-akkarewela (T.Pa. 172,195 and 172,196)	3	3	25
		<hr/>		
		11	3	17
		<hr/>		

Surveyor-General's Office,  
Colombo, February 9, 1909.  
3,402

J. B. M. RIDOUT,  
for Acting Surveyor-General.  
Anuradhapura S. O. 8—1909

Notice under "The Waste Lands Ordinances of 1897, 1899, 1900, and 1903."

TAKE notice that unless within three months from April 2, 1909, the persons, if any, who claim an interest in the lands hereinafter mentioned or in any one or more of such lands or to some interest therein make claim in person or in writing to the said lands or any of them or to some interest therein to J. G. FRASER Esq., Special Officer appointed under section 28 of "The Waste Lands Ordinances, 1897, 1899, 1900, and 1903," at his office at Fort, Colombo :

Such Special Officer, in pursuance of the powers vested in him by the said Ordinances, will declare by writing under his hand that the said lands or such of them, as to which no claim has been made, are the property of the Crown.

J. G. FRASER,  
Special Officer

Description of the Lands referred to.

The following lots situated in the village of Godigamuwa, in the Medagan pattu korale of the Wallassa division, in the Province of Uva, as described in the annexed certified tracings :—

I.

Preliminary plan 130.

Lot.	Name of Land.	Extent.		
		A.	R.	P.
1	Medairewetiyeheha	1	0	1
2	Dambagahahena	1	0	28
4	Udadeniyekumbura	4	2	2
7	Timbirigahakumbura	3	1	26
8	Timbirigahawita	0	1	8
10	Guruwagearawa	1	0	0
11	Wakkumbura and Beddebodaira	3	1	39
12	Watawalakumbura	4	1	2
14a	Kappanagearawa	0	1	25
16a	Palliyawattasohombumiya (burial ground)	3	2	18
17	Alutwela	4	1	31
18	Kapanagearawa	1	2	16
19	Do.	0	1	10
20	Ambagahakumburewetiya	1	3	32



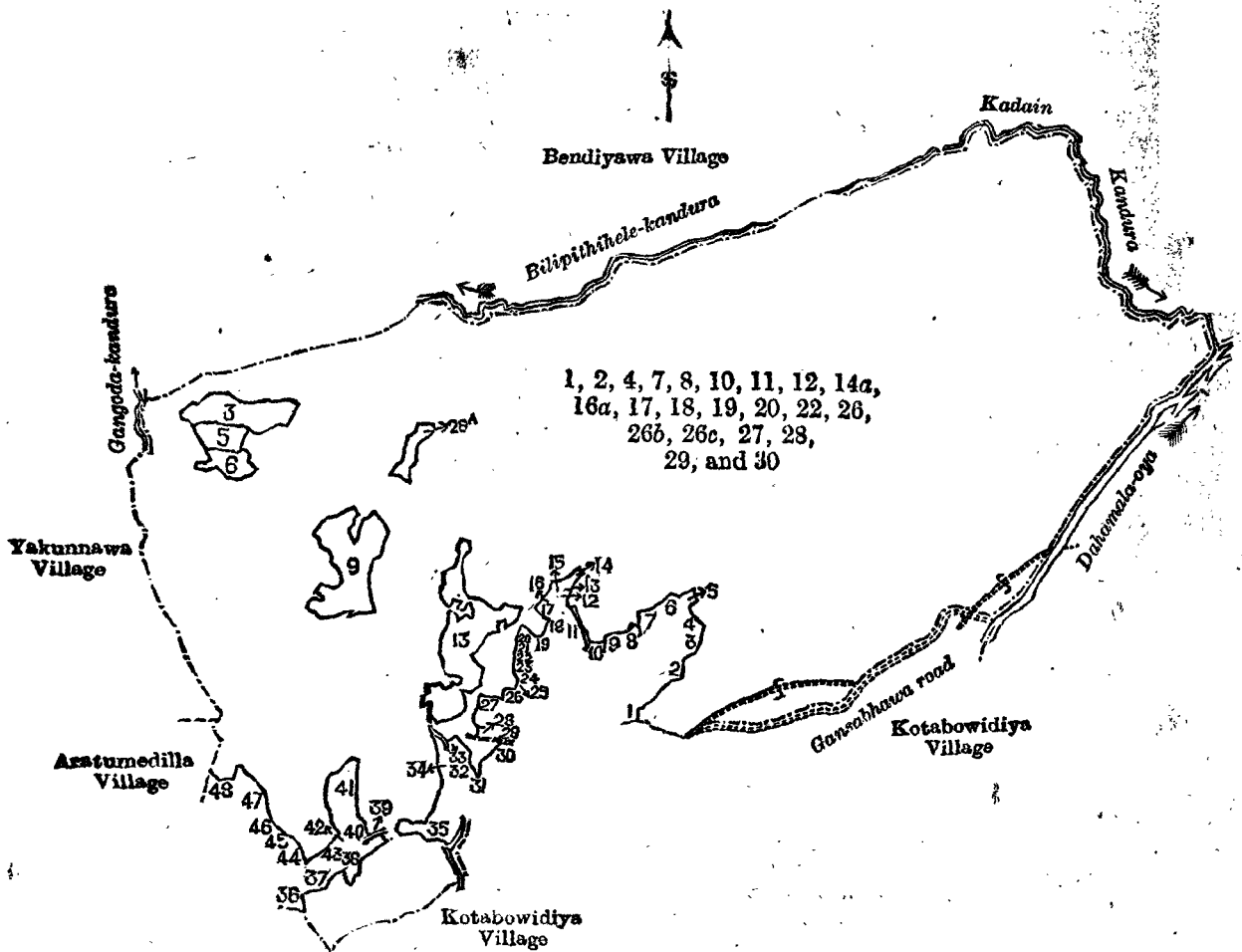
Lot.	Name of Land.	Extent.		
		A.	R.	P.
22	Rattarandeniyeptiya	0	3	0
26	Kongahakumburewetiya, Talgahahena, Pengirigaharawehena, Watawalakumburehena, Gannilehena, Wewekumburawewa, Wewekumburehenyaya, Malittawemukalana, Udadeniyemukalana, Bogahagawahena, Ambagahahenyaya, Kaluwa-arawegalgegawahenyaya, Puwakgaha-arawehena, Miyapitiya, Nawiyagakumburewetiyehenyaya, Alanekumburewetiya, Lindapitihahena, Alampattehenyaya, Millagahahena, Yakdessagehenyaya, Bogahahenyaya	454	0	4
26b	Godigamuwewewa	1	0	16
26c	Udagannila	1	3	35
27	Malittewemukalana, Alanpatamukalana, Morandewemukalana	264	0	12
28	Morandawala	4	2	28
29	Morandawehena	29	3	29
30	Bilipitihelapatana	360	2	8
		<b>1,148</b>	<b>2</b>	<b>10</b>

and bounded as follows: on the north by the village limit of Bendiyawa; on the east by the village limit of Bendiyawa, the village limit of Kotabowidiya; on the south by the village limit of Kotabowidiya, Kongahawatta claimed by Adam Bawa Kadiga Nachchi and others, Palliyewatta claimed by Kotabowa mosque, Kumbukgahawatta *alias* Kandurayagewatta claimed by Meerakandu, Kosgahawatta claimed by Ismail Pulle Meera Nachchi and others, Millagahawatta claimed by Alia Lebbe and others, Millagahawatta claimed by Mukulutu Nachchi and others, Aswedduma-arawewatta claimed by Adam Bawa Kadiga Nachchi and others; Gedera-arawaswedduma claimed by Mahamadu Ismail, Gedera-arawehatakella claimed by Asana Lebbe Mahamadu Ismail, Ritigahawatta claimed by Asana Lebbe Pattumma and others, the Alampathakandura, Kosgahawatta claimed by Asana Saranachchi and others, Kosgahawatta claimed by Ismail Lebbe Constable, Talapatgahawatta claimed by Neina Marikar and others, Kosgahawatta claimed by Ismail Lebbe Constable, Kosgahawatta claimed by Asana Saranachchi and others, Wagahawatta claimed by Adam Baba Ahamadu Pulle and others, Millagahawatta claimed by Ali Uduman Pulle Adam Kandu, Kahatagahawatta claimed by Abu Bakar Abdu Rahiman and others, Galagawawatta claimed by Kupperu Saranachchi and others, Udagangodaheerawatta claimed by Aliar Saibu and others, Kosgahawatta claimed by Pakir Bawa Pattumma, Bogahawatta claimed by Osanar Alima Nachchi and others, Diulgahawatta claimed by Meera Lebbe Ahamadu Lebbe, Koswatta claimed by Omerupulle Adam Bawa, Warakagahawatta claimed by Aliar Mohideen Bawa Awwa Nachchi, Talgahawatta *alias* Warakagahawatta claimed by Muna Kona Ahamadu Lebbe, Kosgahawatta claimed by Kolande Lebbe Medige Vidane, a Gansabhawa road, Kelambagahakumbura claimed by Kalandar Lebbe Madiga Vidane and others, Godamadawalapahalakumbura claimed by Aliar Lebbe Naina Nachchi and others, Godamadawalahelakumbura claimed by Mohadeen Bawa Lebbe, the Godigamuwakandura, Puwakgaha-arawehelakumbura claimed by Ana Mana Uduma Lebbe, Puwakgaha-arawepahalakumbura claimed by Omeru Lebbe Ahamadu Lebbe and others, the village limit of Kotabowidiya; on the west by the village limit of Kotabowidiya, Wadiyakumbura claimed by Ismail Lebbe Marikar Kalandar Lebbe, Lindagawakumburekudaira claimed by Meerappulle Aliar Lebbe, Lindagawakumburemahaira claimed by Muna Pana Ahamadu Lebbe and others, the Kimbulawelakandura, Helambagahakumbura claimed by Muttu Kandu Alima Nachchi, Nawiyagakumbura claimed by Madiya Vidane, Helambagahakumbura claimed by Muttu Kandu Alima Nachchi, Wadiyakumbura claimed by Ismail Lebbe Marikar Kalandar Lebbe, Sembaragekumburapahatakella claimed by Ibrahim Kandu Saibu, Sembaragekumburemedakella claimed by Mohideen Bawa Lebbe Ahamadu Lebbe, Sembaragekumburedaranda claimed by Adam Bawa Pattumma and others, Rattarandeniyevaranda claimed by Pachchir Lebbe, Rattarandeniyevarawa claimed by Adam Bawa Alimanachchi and others, the village limit of Aratumedilla, the village limit of Yakunnawa, the Gangodakandura.

NOTE.—The following lots lying within the above boundaries are excluded from this part of this notice, and their aggregate acreage of 44 acres 2 roods and 6 perches is not included in the acreage of 1,148 acres 2 roods and 10 perches given above:—

## Preliminary plan 130.

Lot.	Name of Land.	Extent.		
		A.	R.	P.
3	Wewekumbura, Medakumbura, Deniya-arawehatakella, Deniya-arawepahatakella, Medairepahatakella, Medairehatakella, Bakmigahakumbura	7	1	31
5	Deniyewatta	3	0	24
6	Kotalindekudaira, Kotalindemahaira	3	0	25
9	Pussellakumbura, Beligahakumbura, Radawagekumbura, Tumpela, Helakiulekumbura, Pahalakiulekumbura, Kaluwagearawa	13	0	38
13	Kotawalakumbura, Kongahakumbura, Nalikittuwa, Timbirigahakumbura, Alanekumbura, Pangurugarawa, Bogahakumbura	15	0	26
26a	Wewekumbura	2	1	22
		<b>44</b>	<b>2</b>	<b>6</b>



- |                                                    |                                                  |                                 |
|----------------------------------------------------|--------------------------------------------------|---------------------------------|
| 1 Kongahawatta                                     | 17 Wagahawatta                                   | 33 Godigamuwakandura            |
| 2 Palliyewatta                                     | 18 Millagahawatta                                | 34 Puwakgaha-arawehelakumbura   |
| 3 Kumbukgahawatta <i>alias</i><br>Kandurayagewatta | 19 Kahatagahawatta                               | 35 Puwakgaha-arawepahalakumbura |
| 4 Kosgahawatta                                     | 20 Galagawawatta                                 | 36 Wadiyakumbura                |
| 5 Millagahawatta                                   | 21 Udagangodaheraliwatta                         | 37 Lindagawakumburekudaira      |
| 6 Do.                                              | 22 Kosgahawatta                                  | 38 Lindagawakumburemahaira      |
| 7 Aswedduma-arawewatta                             | 23 Bogahawatta                                   | 39 Kimbulawelakandura           |
| 8 Gedara-araweswedduma                             | 24 Diulgahawatta                                 | 40 Hela-ambagahakumbura         |
| 9 Gedara-arawehatakella                            | 25 Koswatta                                      | 41 Nawiyagahakumbura            |
| 10 Ritigahawatta                                   | 26 Warakagahawatta                               | 42 Hela ambagahakumbura         |
| 11 Alampathakandura                                | 27 Talgahawatta <i>alias</i> Warakagaha<br>watta | 43 Wadiyakumbura                |
| 12 Kosgahawatta                                    | 28 Kosgahawatta                                  | 44 Smbaragekumburapahatakella   |
| 13 Do.                                             | 29 Gansabhawa road                               | 45 Smbaragekumburemedakella     |
| 14 Talapatgahawatta                                | 30 Hela-ambagahakumbura                          | 46 Smbaragekumburedaranda       |
| 15 Kosgahawatta                                    | 31 Godamadawalapahalakumbura                     | 47 Rattarandenyedaranda         |
| 16 Do.                                             | 32 Godamadawalahelakumbura                       | 48 Rattarandenyarawa            |

Scale of 32 Chains to an Inch.

Situation : Godigamuwa village in Medagan pattu korale of Badulla District.

Preliminary plan 130.

Lot.	Name of Land.	Extent.		
		A.	R.	P.
1	Medairewetiyeheha	1	0	1
2	Dambagahahena	1	0	28
4	Udadaniyekumbura	4	2	2
7	Timbirigahakumbura	3	1	26
8	Timbirigahaowita	0	1	8
10	Guruwagearawa	1	0	0
11	Wakkumbura and Beddebodaira	3	1	39
12	Watawalakumbura	4	1	2
14a	Kappanagearawa	0	1	25
16a	Paliyawattasohumbumiya (burial ground)	3	2	18
17	Alutwela	4	1	31
18	Kapanagearawa	1	2	16
19	Do.	0	1	10
20	Ambagahakumburewetiya	1	3	32
22	Rattarandenyepitiya	0	3	0

Lot.	Name of Land.	Extent.		
		A.	R.	P.
26	Kongahakumburewetiya, Talgahahena, Pengirigaharawehehena, Watawalakumburehena, Gannilehena, Wewekumburawewa, Wewekumburehenyaya, Malitawemukalana, Udadeniyemukalana, Bogahagawahena, Ambagahahenyaya, Kaluwa-arawegalgegawahenyaya, Puwakgaha-arawehehena, Miyapitiya, Nawayakumburewetiyehenyaya, Alane-kumburewetiya, Lindapitihahena, Alampatthehenyaya, Millagahahena, Yakdessagehenyaya, Bogahahenyaya	454	0	4
26b	Godigamuwewewa	1	0	16
26c	Udagannila	1	3	35
27	Malittewemukalana, Alanpatamukalana, Morandewemukalana	264	0	12
28	Morandawala	4	2	28
29	Morandawehena	29	3	29
30	Bilipitihelapatana	360	2	8
		<u>1,148</u>	<u>2</u>	<u>10</u>

*Lots excluded.*

3	Wewekumbura, Medakumbura, Deniya-arawehatakella, Deniya-arawepahatakella, Medairepahatakella, Medairehatakella, Bakmigahakumbura	7	1	31
5	Deniyewatta	3	0	24
6	Kotalindekudaira, Kotalindemahaira	3	0	25
9	Pussellakumbura, Beligahakumbura, Radawagekumbura, Tumpela, Helakiulekumbura, Pahalakiulekumbura, Kaluwagearawa	13	0	38
13	Kotawalakumbura, Kongahakumbura, Nalikittawa, Timbirigahakumbura, Alane-kumbura, Pangurugarawa, Bogahakumbura	15	0	26
26a	Wewekumbura	2	1	22
		<u>44</u>	<u>2</u>	<u>6</u>

Field sheets M 39—40, 47—48 &amp; M 55—56, 63—64

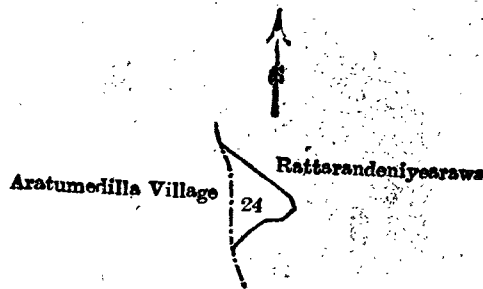
Surveyor-General's Office,  
Colombo, February 4, 1909.J. B. M. RIDOUT,  
for Acting Surveyor-General.

## II.

## Preliminary plan 130.

Lot.	Name of Land.	Extent.		
		A.	R.	P.
24	Rattarandeniyehehena	0	2	13

and bounded as follows: on the north, east, and south by Rattarandeniyeerawa claimed by Adam Bawa Alifmanachchi and others, on the west by the village limit of Aratumedilla.



Scale of 8 Chains to an Inch.

Situation: Godigamuwa village in Medagan pattu korale of Badulla District.  
Preliminary plan 130.

Lot.	Name of Land.	Extent.		
		A.	R.	P.
24	Rattarandeniyehehena	0	2	13

Field sheets M 39—40, 47—48 &amp; M 55—56, 63—64

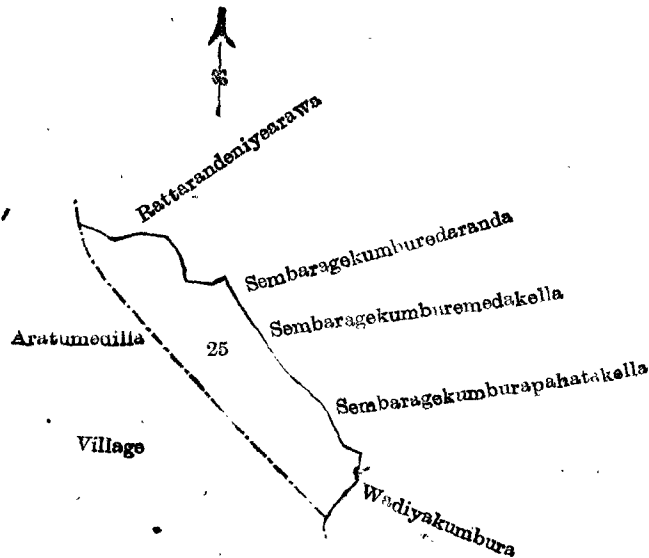
Surveyor-General's Office,  
Colombo, February 4, 1909.J. B. M. RIDOUT,  
for Acting Surveyor-General.

## III.

Preliminary plan 130.

Lot.	Name of Land.	Extent. A. R. P.
25	Kumburewetiyeheha..	4 1 31

and bounded as follows: on the north by Rattarandeniyeerawa claimed by Adam Bawa Alimanachchi and others, Sembaragekumburedaranda claimed by Adam Bawa Puttumma and others, Sembaragekumburamedakella claimed by Mohideen Bawa Lebbe Ahamadu Lebbe, Sembaragekumburapahatakella claimed by Ibrahim Kandu Saibu; on the east by Wadiyakumbura claimed by Ismail Lebbe Marikar Kalandar Lebbe; on the south and west by the village limit of Aratumedilla.



Scale of 8 Chains to an Inch.

Situation: Godigamuwa village in Medagan pattu korale of Badulla District.

Preliminary plan 130.

Lot.	Name of Land.	Extent. A. R. P.
25	Kumburewetiyeheha..	4 1 31

Field sheets M 39-40, 47-48 &amp; M 55-56, 63-64

Surveyor-General's Office,  
Colombo, February 4, 1909.  
3,403

J. B. M. RIDOUR,  
for Acting Surveyor-General.  
Uva S. O. 17-1909

## FINAL ORDERS.

Order under Section 4, Sub-section (1), of "The Waste Lands Ordinances of 1897, 1899, 1900, and 1903,"  
declaring Land to be Crown Property

In the matter of the land commonly called or known as Udawatte Alutaswedduma, situate in the village of Millawa, in the Hinidum pattu of the Galle District, in the Southern Province, and of "The Waste Lands Ordinances of 1897, 1899, 1900, and 1903."

WHEREAS in pursuance of section 1 of the said Ordinances it was duly notified on April 14, 1905, that if no claim to the land commonly called or known as Udawatte Alutaswedduma, situate in the village of Millawa, in the Hinidum pattu of the Galle District, in the Southern Province, containing in extent 18 perches and shown as lot 12e in preliminary plan No. 46, and in the annexed certified tracing therefrom, was made to John George Fraser, Special Officer appointed under section 28 of the said Ordinances within the period of three months from the date specified in such notice, such land would be deemed the property of the Crown, and dealt with on account of the Crown, (vide Notice No. 2,023):

And whereas (1) Pahalagamage Don Jales de Silva of Millawa, (2) Meeruppu Rubasingamage Davithhamy alias Meeruppagamage Janis of Millawa, (3) Meeruppa Rubasingamage Babunhamy of Millawa, (4) Pahalagamage Wattuhamy of Millawa, (5) Rubasingamage Davithhamy of Millawa for himself and as duly appointed representative of the minors, (6) Rubasingamage James of Millawa, (7) Rubasingamage Simon of

Millawa, (8) Rubasingamage Jaleshamy of Millawa, (9) Saranguhewage Don Bastian de Silva of Weligama, (10) Ampagoda Liyanage Don Simon Abetunga of Dellawa, (11) Don Bastian Samarasinha of Opata, (12) Weliwegamage Adeshamy of Millawa, (13) Lekange Don Davith of Akuressa, (14) Don Arnolis Abeyunawardana of Dellawa, (15) Don James Sokmanamuka of Dellawa, (16) Weliwegamage Girigorishamy of Millawa, (17) Weliwegamage Pedrishamy of Domlagoda, (18) Weliwegamage Dondrishamy of Millawa, (19) Weliwegamage Adrishamy of Millawa, (20) Talagampolagamage Janis of Millawa, (21) Talagampolagamage Dassanhamy of Millawa, (22) Talagampolagamage Endoris of Millawa, (23) Gammeddegamage Siyadoris of Millawa, (24) Talagampolagamage Sinno Appu of Millawa, (25) Talagampolagamage Endoris of Millawa, (26) Wedage Jasin for himself and as duly appointed representative of the minor, (27) Ihalagamage Janis of Millawa, (28), Meerappagamage Dassanhamy of Millawa, (29) Meerappagamage Davith of Millawa, (30) Meerappagamage Pedris of Millawa, (31) Gammeddegamage Girigoris of Millawa, (32) Rubasingamage Endrishamy of Millawa, (33) Rubasingamage Don Juanis of Millawa, (34) Rubasingamage Don Dias of Millawa, (35) Rubasingamage Salamanhamy of Millawa, (36) Gammeddegamage Nadris of Millawa, (37) Gammeddegamage Charles of Millawa, (38) Pahalagamage Babunhamy of Millawa, (39) Pahalagamage Andris of Millawa, (40) Pahalagamage Arnolis of Millawa, (41) Pahalagamage Endoris of Millawa, (42) Pahalagamage Girigoris of Millawa, (43) Ampagoda Liyanage D. C. de Silva Appuhamy of Millawa, (44) Ampagoda Liyanage Don Andris de Silva Appuhamy of Dellawa, (45) Ampagoda Liyanage Don Theodoris de Silva Appuhamy of Dellawa, (46) Ampagoda Liyanage Edonis de Silva Appuhamy of Millawa, (47) Ampagoda Liyanage Hendrick de Silva Appuhamy of Millawa, (48) Jatunga Dahanayaka Don Pedris de Silva of Millawa, (49) Medagodagamage Appuwa of Millawa, (50) Wattugalagamage Pedris of Millawa, (51) Wattugalagamage Andris of Millawa, (52) Morawakage Nicholas of Millawa, (53) Megodagamage Adonis of Panagoda, (54) Ammetage Arnolis of Dellawa, (55) Ammetage Andris of Dellawa, (56) Millawa Megodagamage Nicholashamy of Panagoda, (57) Kakachchi Patabendige Bastian Silva of Nupe, (58) Don Hendrick de Silva Jayatilaka of Dellawa, (59) Ampagoda Liyanage Don Ades of Millawa, (60) Ampagoda Liyanage Edonis of Dellawa made claim thereto, and whereas the said 1st to 9th, 11th to 54th, 56th, and 58th claimants have withdrawn their claims to the said land; and whereas the said 10th, 55th, 57th, 59th, and 60th claimants having been duly called upon by me by a notice in writing under section 4 (1), of the said Ordinances duly served upon them to produce before me the evidence and documents upon which they might rely in proof of their claims, did not appear or produce such evidence and documents, I, John George Fraser, Special Officer appointed under section 28 of the said Ordinances, under and by virtue of the powers vested in me in that behalf by section 4 of the said Ordinances, do hereby on February 17, 1909, order and declare under section 4, sub-section (1), of the said Ordinances, that the said land, as more fully described herein below, is the property of the Crown.

*Description of the Land referred to.*

The following lot situated in the village of Millawa, in the Hinidum pattu of the Galle District, in the Southern Province, as described in the annexed certified tracing:—


**[Preliminary plan 46.**

Lot.	Name of Land.	Extent.	
		A.	R. P.
12e	Udawatte Alutaswedduma	0	0 18

and bounded as follows; on the north by Udawattehena belonging to the Crown; on the east by Udawattekumbura claimed by Pollage Wattuhamy and others, Udawattehena belonging to the Crown; on the south and west by Udawattehena belonging to the Crown.

February 17, 1909.

J. G. FRASER,  
Special Officer.



Scale of 8 Chains to an Inch.

Situation: Millawa village in Hinidum pattu.

Preliminary plan 46.

Lot.	Name of Land.	Extent.	
		A.	R. P.
12e	Udawatte Alutaswedduma	0	0 18

Field sheet O<sub>7</sub><sup>14</sup>—15

Surveyor-General's Office,  
Colombo, February 8, 1909.

Galle S. O. 198

J. B. M. RIDOUT,  
for Acting Surveyor-General.

Order under Section 4, Sub-section (1), of "The Waste Lands Ordinances of 1897, 1899, 1900, and 1903,"  
declaring Lands to be Crown Property.

In the matter of the lands commonly called or known as Dolipotehena, Telkossagahawatta, Kottasegewatta, &c., situate in the village of Karanemma, in the Medagam pattu korale of the Wellassa division, in the Province of Uva, and of "The Waste Lands Ordinances of 1897, 1899, 1900, and 1903."

WHEREAS in pursuance of section 1 of the said Ordinances it was duly notified on November 8, 1907, that if no claim to the lands commonly called or known as Dolipotehena, Telkossagahawatta, Kottasegewatta, &c., situate in the village of Karanemma, in the Medagam pattu korale of the Wellassa division, in the Province of Uva, containing in extent 129 acres and 19 perches, and shown as lots 4, 11, 11b, 13, 15, 16, 24, 27 in preliminary plan 125, and in the annexed certified tracing therefrom was made to John George Fraser, Special Officer appointed under section 28 of the said Ordinances, within the period of three months from the date specified in such notice, such lands would be deemed the property of the Crown, and dealt with on account of the Crown (*vide* Notice No. 2,890):

And whereas (1) Dumalagahawattagedera Umalgolle Heratmudiyanselage Appuhamy, Vel-Vidane, (2) Agalawattegedera Punchi Hata Painda Karaya, (3) Agalawattegedera Hin Nangi, (4) Kinarabowa Rajakaruma Anawalangu Mudiyansele Sudu Banda, (5) Pinaduwege Arnolis de Silva, (6) Alutgedera Hematti, (7) Alutgedera Ranni, (8) Alutgedera Rambarana, (9) Alutgedera Loku Nangi, (10) Alutgedera Hapu, (11) Bulugahawatte Kalu Nangi, (12) Pallawattage Don David Peris Appuhamy made claim thereto; and whereas the said 1st, 2nd, 4th to 8th, and 10th to 12th claimants have withdrawn their claims to the said lands, and whereas the said 3rd and 9th claimants having been called upon by me by a notice in writing under section 4 (1) duly served upon them to appear before me and produce the evidence or documents on which they might rely in proof of their claim, did not so appear or produce such evidence or documents, I, John George Fraser, Special Officer appointed under section 28 of the said Ordinances, under and by virtue of the powers vested in me in that behalf by section 4 of the said Ordinances, do hereby on February 9, 1909, order and declare under section 4, sub-section (1), of the said Ordinances, that the said lands, as more fully described herein below, are the property of the Crown.

*Description of the Lands referred to.*

The following lots situate in the village of Karanemma, in the Medagam pattu korale of the Wellassa division, in the Province of Uva, as described in the annexed certified tracing:—

Preliminary plan 125.

Lot.	Name of Land.	Extent.		
		A.	R.	P.
4	Dolipotehena, Telkossagahawatta, Kottasegewatta, Puwakgaha-arawewetitiya	9	1	31
11	Kolongahawattahena, Agalawattahena, Agalawattahenkella, Kolongahamullehenyaya, Ilukegahamulahenyaya, Godaira, Askanata, Madapolawehena, Buruthagahamulahena, Godapitahena, Narangodawattebedikella, Ruppahamulahenyaya, Dombagahapitiyahenyaya, Ruppahamulawatta, Ambakolelanda, Bulugahawatta, Talagollehenyaya, Indigahapitiya	116	3	11
11b	Bulugahamulawatta	0	1	24
13	Puwakgaha-arawewatta	0	1	22
15	Wewpitiya	0	2	32
16	Kinagahamulapitiya <i>alias</i> Wagahamulapitiya	0	3	13
24	Medapotawepitiya	0	1	4
27	Dombagahapitiyewewa	0	1	2
		129	0	19

and bounded as follows: on the north by the village limit of Aiyiwela, Kiuleudawatta claimed by Medawatta Ranhamy, Horanakarapanguwa claimed by Udawela Sudana, Horanakarapanguwawattekumbura claimed by Udawela Suddana, Bogahattonnewatta claimed by Punchihata, Payindakaraya, Puwakgaha-arawa claimed by Agalawattegedera Heen Nangi, Agalawatta claimed by Punchihata, Payindakaraya, Puwakgaha-arawa claimed by Agalawattegedera Heen Nangi, Puwakgaha-arawa claimed by Agalawattegedera Kiri Appu, Horanakarapanguwa claimed by Udawela Suddana, Medakumbura claimed by Medawatte Ranhamy, Bogahattonnewatta (road reservation) acquired by Crown, Meegaha-ira claimed by Medawatte Ranhamy, Bogahattonnepahaladeniya declared Crown under the Waste Lands Ordinances, Dolepotekumbura (T. P. 53,377), Galuhana, claimed by Potubandara vihare, Depela claimed by ditto, Goda-ira claimed by Ahamadu Pulle, Mahakumbura claimed by Sudu Banda, Korala, Pitaha belonging to Sudu Banda, Korala, the village limit of Aiyiwela; on the east by the village limit of Potubandana, the village limit of Pallewelipitiya, the village limit of Udawelipitiya, Narangodawatta claimed by Agalawattegedera Heen Nangi; on the south by the village limit of Udawelipitiya, the village limit of Senapatiya; and on the west by the village limit of Senapatiya, the village limit of Aiyiwela, Meda-ira claimed by Dummalagahawatte Loku Menika, Kolongahakumbura claimed by Narangodagedera Ranbarana, Ettarawa claimed by Herat Mudiyansele Appuhamy, Vel-Vidane, Dombagahapitiya (T. P. 53,411), Uda-arawa (T. P. 53,411), Dombagahapitiya (T. P. 53,411), Ettarawa claimed by Herat Mudiyansele Appuhamy, Vel-Vidane, Kolongahakumbura claimed by Narangodagedera Ranbarana, Meda-ira claimed by Dummalagahawatte Loku Menika, Kolongahakumbura claimed by ditto, Horanewagekumbura claimed by Attanagollegedera Gammandi, Etindikarapanguwakolebima claimed by Gamagedera Appuhamy, Etindikarapanguwakolebima claimed by Punchihata, Payindakaraya, Medakumbura claimed by Agalawattegedera Huda and others, Medakumbura claimed by Heen Appu, Korala, Beragahamekumbura claimed by Dikwella Tamby.

NOTE.—The following lots lying within the above boundaries are excluded from this order, and their aggregate acreage of 15 acres 2 roods and 1·5 perches is not included in the acreage of 129 acres and 19 perches given above:—

## Preliminary plan 125.

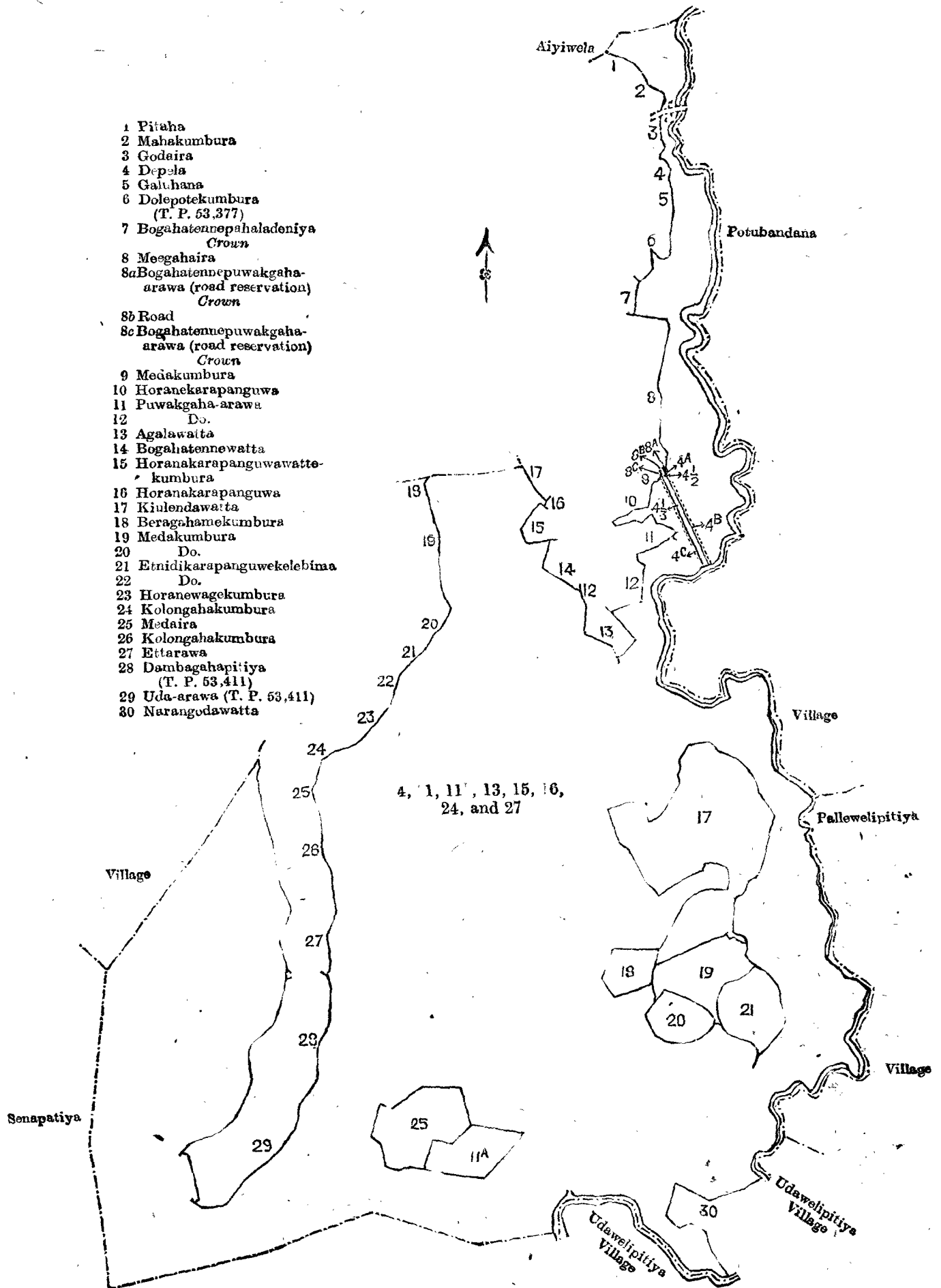
Lot.	Name of Land.	Extent.		
		A.	R.	P.
4a ..	Telkossilegahawattehena, &c., (part of A. P. 2,031 and of P. P. 1,110/I 123 ..	0	0	0·5
4b ..	Telkossilegahawattehena, &c., (part of A. P. 2,031 and of P. P. 1,110/J 123 ..	0	0	11·5
4c ..	Do. ..	0	0	7
4½ ..	Road (part of A. P. 2,031 and of P. P. 1,110/I 123 ..	0	0	0·5
4½ ..	Road (part of A. P. 2,031 and of P. P. 1,110/J 123 ..	0	0	37
17 ..	Wagahakumbura, Godakumbura, Dikdunarawa, Godaira ..	6	3	38
18 ..	Udawelawatta ..	0	3	3
19 ..	Udawelawakkumbura (T. P. 53,410) ..	1	2	24
20 ..	Moragaha-arawa ..	0	3	30
21 ..	Dehigahakumbura ..	1	2	1
25 ..	Alutgederawatta, Burutagahamulawatta, Kahatagahamulawatta ..	2	0	29
11a ..	Amunapitahena and Alutgederawatta ..	1	0	20
		<hr/>		
		15	2	1·5

J. G. FRASER,  
Special Officer.

February 9, 1909.

[For Tracing see page 480.]

- 1 Pitaha
- 2 Mahakumbura
- 3 Godaira
- 4 Depala
- 5 Galuhana
- 6 Dolepotekumbura  
(T. P. 53,377)
- 7 Bogahatennepahaladeniya  
*Crown*
- 8 Meegahaira
- 8a Bogahatennepuwakgaha-  
arawa (road reservation)  
*Crown*
- 8b Road
- 8c Bogahatennepuwakgaha-  
arawa (road reservation)  
*Crown*
- 9 Medakumbura
- 10 Horanekarapanguwa
- 11 Puwakgaha-arawa
- 12 Do.
- 13 Agalawatta
- 14 Bogahatennewatta
- 15 Horanakarapanguwawatte-  
kumbura
- 16 Horanakarapanguwa
- 17 Kiulendawatta
- 18 Beragshamekumbura
- 19 Medakumbura
- 20 Do.
- 21 Etnidikarapanguwekelebma
- 22 Do.
- 23 Horanewagekumbura
- 24 Kolongahakumbura
- 25 Medaira
- 26 Kolongahakumbura
- 27 Ettarawa
- 28 Dambagahapitiya  
(T. P. 53,411)
- 29 Uda-arawa (T. P. 53,411)
- 30 Narangodawatta



4, 1, 11, 13, 15, 16,  
24, and 27



Situation : Karanemma village.			Extent.		
Preliminary plan 125.			A. R. P.		
Lot.	Name of Land.				
4	..	Dolipotehena, Telkossagahawatta, Kottasegewatta, Puwakgaha-arawewelwetiya .. .. .	9	1	31
11	..	Kolongahawattehena, Agalawattehena, Agalawattehenkella, Kolongahamullehenyaya, Ilukegahamulahenyaya, Godaira, Askanata, Madapolawehena, Buruthagahamulahena, Godapitahena, Narangodawattebedikella, Ruppagahamulahenyaya, Dombagahapitiyahenyaya, Ruppegahamulawatta, Ambakotelanda, Bulugahawatta, Talagollehenyaya, Indigahapitiya ..	116	3	11
11b	..	Bulugahamulawatta .. .. .	0	1	24
13	..	Puwakgaha-arawewatta .. .. .	0	1	22
15	..	Wewpitiya .. .. .	0	2	32
16	..	Kinagahamulapitiya <i>alias</i> Wagahamulapitiya .. .. .	0	3	13
24	..	Medapotawepitiya .. .. .	0	1	4
27	..	Dambagahapitiyewewa .. .. .	0	1	2
			129	0	19
<i>Lots excluded.</i>					
4a	..	Telkossilegahawattehena, &c., (part of A. P. 2,031 and of P. P. 1,110/I 123 .. .. .	0	0	0.5
4b	..	Telkossilegahawattehena, &c., (part of A. P. 2,031 and of P. P. 1,110/J 123 .. .. .	0	0	11.5
4c	..	Do. .. .. .	0	0	7
4 $\frac{1}{2}$	..	Road (part of A. P. 2,031 and of P. P. 1,110/I 123 .. .. .	0	0	0.5
4 $\frac{1}{4}$	..	Road (part of A. P. 2,031 and of P. P. 1,110/J 123 .. .. .	0	0	37
17	..	Wagahakumbura, Godakumbura, Dikdunarawa, Godaira .. .. .	6	3	38
18	..	Udawelawatta .. .. .	0	3	3
19	..	Udawelawakkumbura (T. P. 53,410) .. .. .	1	2	24
20	..	Moragaha-arawa .. .. .	0	3	30
21	..	Dehigahakumbura .. .. .	1	2	1
25	..	Alutgederawatta, Burutagahamulawatta, Kahatagahamulawatta .. .. .	2	0	29
11a	..	Amunapitahena and Alutgederawatta .. .. .	1	0	20
			15	2	1.5

Field sheets M 37—38, 45—46 & M 53—54, 61—62

Surveyor-General's Office,  
Colombo, December 18, 1908.

J. B. M. RUDOUT,  
for Acting Surveyor-General.

Uva S. O. 1,247

**Order under Section 4, Sub-section (1), of "The Waste Lands Ordinances of 1897, 1899, 1900, and 1903."**

In the matter of the land commonly called or known as Gangodawatta, situate in the village of Bendiyawa, in the Medagam pattu korale of the Wellassa division, in the Province of Uva, and of "The Waste Lands Ordinances of 1897, 1899, 1900, and 1903."

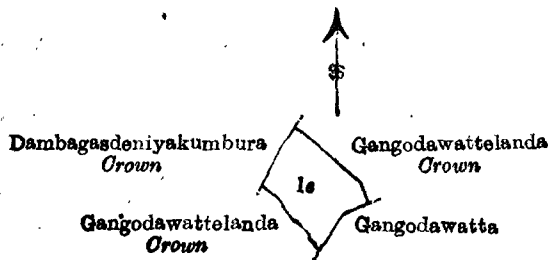
WHEREAS in pursuance of section 1 of the said Ordinances it was duly declared and notified on October 25, 1907, that if no claim to the land commonly called or known as Gangodawatta, situate in the village of Bendiyawa, in the Medagam pattu korale of the Wellassa division, in the Province of Uva, containing in extent 1 acre and 24 perches, and shown as lot 1e in preliminary plan No. 129 and in the annexed certified tracing therefrom, was made to John George Fraser, Special Officer appointed under section 28 of the said Ordinances, within the period of three months from the date specified in the said notice, such land would be deemed the property of the Crown, and dealt with on account of the Crown (*vide* Notice No. 2,882) :

And whereas (1) Gangodawattegedera Appuhami, (2) Gangodawattegedera Gamandi, (3) Gangodawattegedera Sudu Banda, (4) Gangodawattegedera Appuhami, (5) Gangodawattegedera Weligamarala made claim thereto, and I, John George Fraser, Special Officer appointed under section 28 of the said Ordinances, made due inquiry into such claim; and whereas the 1st to 4th claimants have withdrawn their claims to the said land, and whereas I and the said 5th claimant, with the consent of His Excellency the Governor, came to an agreement in writing concerning the said land, under section 4, sub-section (1), of the said Ordinances, whereby it was agreed that the said 5th claimant Gangodawattegedera Weligamarala should pay to the Government Agent of Uva at Badulla a sum of Ten Rupees (Rs. 10) as purchase amount of the said land on or before June 1, 1908; and whereas the said amount has been paid by the said 5th claimant, he is hereby declared, in pursuance of the agreement aforesaid, to be the purchaser of the said land commonly called or known as Gangodawatta, situate in the village of Bendiyawa, in the Medagam pattu korale of the Wellassa division, in the Province of Uva, containing in extent 1 acre and 24 perches and shown as lot 1e in preliminary plan 129 and in the annexed certified tracing therefrom; and bounded as follows: on the north by Gangodawattelanda belonging to the Crown; on the east by Gangodawattelanda belonging to the Crown, and Gangodawatta claimed by Gangodawattegedera Weligamarala; on the south by Gangodawattelanda belonging to the Crown; and on the west by Dambagasdeniyakumbura belonging to the Crown.

January 28, 1909.

J. G. FRASER,  
Special Officer.

D 5



Scale of 8 Chains to an Inch.

Situation : Bendiya.

Preliminary plan 129.

Lot.	Name of Land.	..	..	Extent.
				A. R. P.
1c	Gangodawatta	..	..	1 0 24

Surveyor-General's Office,  
Colombo, December 2, 1908.  
Uva S. O. 1,248

Field sheet M 39—40, 47—48

J. B. M. RIDOUT,  
for Acting Surveyor-General.

**Order under Section 4, Sub-section (1), of "The Waste Lands Ordinances of 1897, 1899, 1900, and 1903."**

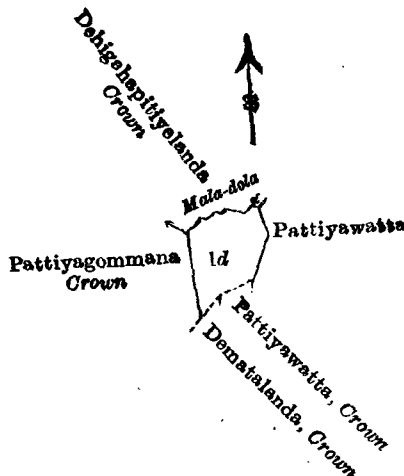
In the matter of the land commonly called or known as Pattiyawatta, situate in the village of Bendiya, in the Medagam pattu korale of the Wellassa division, in the Province of Uva, and of "The Waste Lands Ordinances of 1897, 1899, 1900, and 1903."

WHEREAS in pursuance of section 1 of the said Ordinances it was duly declared and notified on October 25, 1907, that if no claim to the land commonly called or known as Pattiyawatta, situate in the village of Bendiya, in the Medagam pattu korale of the Wellassa division, in the Province of Uva, containing in extent 3 roods and 32 perches and shown as lot 1d in preliminary plan No. 129 and in the annexed certified tracing, was made to John George Fraser, Special Officer appointed under section 28 of the said Ordinances, within the period of three months from the date specified in the said notice, such land would be deemed the property of the Crown, and dealt with on account of the Crown (*vide* Notice No. 2,882):

And whereas (1) Paddadenagedera Sudu Menika, (2) Paddadenagedera Hudu Banda, (3) Pattiyawattegamagedera Tisahamy, (4) Pattiyawattegamagedera Kiri Banda made claim thereto, and I, John George Fraser, Special Officer appointed under section 28 of the said Ordinances, made due inquiry into such claim; and whereas the said 2nd, 3rd, and 4th claimants have withdrawn their claim to the said land; and whereas I and the said 1st claimant, with the consent of His Excellency the Governor, came to an agreement in writing concerning the said land, under section 4, sub-section 1, of the said Ordinances, whereby it was agreed that the said 1st claimant Paddadenagedera Sudu Menika should pay to the Government Agent of Uva at Badulla a sum of Ten Rupees (Rs. 10) as purchase amount of the said land on or before June 1, 1908; and whereas the said amount has been paid by the said 1st claimant, she is hereby declared, in pursuance of the agreement aforementioned, to be the purchaser of the said land commonly called or known as Pattiyawatta, situate in the village of Bendiya, in the Medagam pattu korale of the Wellassa division, in the Province of Uva, containing in extent 3 roods and 32 perches and shown as lot 1d in preliminary plan 129 and in the annexed certified tracing therefrom; and bounded as follows: on the north by a Mala-dola and Dehigahapitiyalanda belonging to the Crown; on the east by Pattiyawatta claimed by Paddadenagedera Hudumenika; on the south by Pattiyawatta belonging to the Crown and Dematalanda belonging to the Crown; and on the west by Pattiyagommana belonging to the Crown.

January 28, 1909.

J. G. FRASER,  
Special Officer.



Scale of 8 Chains to an Inch.

Situation : Bendiyawa.

Preliminary plan 129.

Lot.	Name of Land.	Extent.		
		A.	R.	P.
1d ..	Pattiyawatta ..	0	3	32

Field sheet M 37—38, 45—46

Surveyor-General's Office,  
Colombo, December 2, 1908.J. B. M. RIDOUT,  
for Acting Surveyor-General.

Uva S. O. 1,249

**Order under Section 4, Sub-section (1), of "The Waste Lands Ordinances of 1897, 1899, 1900, and 1903."**

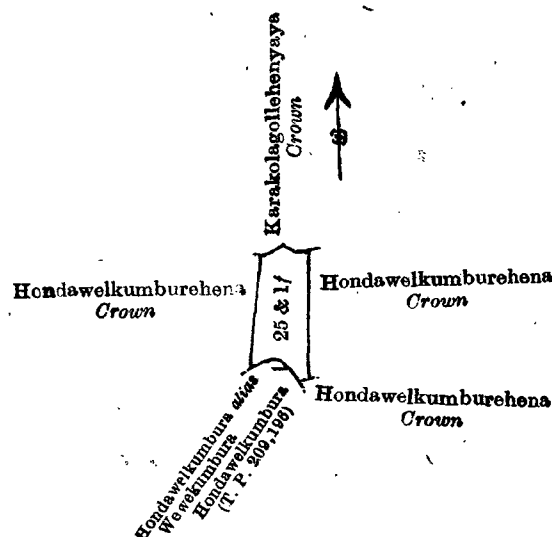
In the matter of the lands commonly called or known as Hondawelkumburapahalapitiya, and Hondawelkumburepahala-arawehena, situate in the village of Bendiyawa, in the Medagam pattu korale of the Wellassa division, in the Province of Uva, and of "The Waste Lands Ordinances of 1897, 1899, 1900, and 1903."

WHEREAS in pursuance of section 1 of the said Ordinances it was duly declared and notified on October 25, 1907, that if no claim to the lands commonly called or known as Hondawelkumburapahalapitiya and Hondawelkumburepahala-arawehena, situate in the village of Bendiyawa, in the Medagam pattu korale of the Wellassa division, in the Province of Uva, containing in extent 1 acre and 18 perches and shown as lots 25 and 1/ in preliminary plan No. 129 and in the annexed certified tracing therefrom, was made to John George Fraser, Special Officer appointed under section 28 of the said Ordinances, within the period of three months from the date specified in the said notice, such lands would be deemed the property of the Crown and dealt with on account of the Crown (*vide* Notice No. 2,882) :

And whereas (1) Bendiyawa Jayasundara Mudiyansele Sudu Banda, (2) Bendiyawa Jayasundara Mudiyansele Gamandi, (3) Bendiyawa Jayasundara Mudiyansele Wanukurala, (4) Gamagedara Tisahami, late Vel-Vidane, (5) Gamagedara Mutu Banda, (6) Gamagedara Ukku Banda, (7) Gamagedara Appuhami, (8) Gamagedara Tisahami, (9) Wattegedara Banda, (10) Wattegedara Bannaik Appu, (11) Paragollegedara Winnaikurala, (12) Paragollegedara Mutu Banda made claim thereto, and I, John George Fraser, Special Officer appointed under section 28 of the said Ordinances, made due inquiry into such claim ; and whereas the said 1st to 8th and 10th to 12th claimants have withdrawn their claims to the said lands, and whereas I and the said 9th claimant, with the consent of His Excellency the Governor, came to an agreement in writing concerning the said lands, under section 4, sub-section (1), of the said Ordinances, whereby it was agreed that the said 9th claimant Wattegedara Banda should pay to the Government Agent of Uva, at Badulla, a sum of Ten Rupees only (Rs. 10) as purchase amount of the said lands on or before June 1, 1908 ; and whereas the said amount has been paid by the said 9th claimant, he is hereby declared, in pursuance of the agreement afore-mentioned, to be the purchaser of the said lands commonly called or known as Hondawelkumburapahalapitiya, Hondawelkumburepahala-arawehena, situate in the village of Bendiyawa, in the Medagam pattu korale of the Wellassa division, in the Province of Uva, containing in extent 1 acre and 18 perches and shown as lots 25 and 1/ in preliminary plan 129 and in the annexed certified tracing therefrom ; and bounded as follows : on the north by Karakolagollehenyaya belonging to the Crown ; on the east by Hondawelkumburehena belonging to the Crown ; on the south by Hondawelkumburehena belonging to the Crown, T. P. 209,196, Hondawelkumbura *alias* Wewekumbura claimed by Gamagedara Jayasundara Arachchige Tisahami, late Vel-Vidane ; and on the west by Hondawelkumburehena belonging to the Crown.

J. G. FRASER,  
Special Officer.

January 28, 1909.



Scale of 8 Chains to an Inch.

		Situation : Bendiyaawa.			
		Preliminary plan 129.			
Lot.		Name of Land.		Extent.	
				A. R. P.	
25	..	Hondawelkumburapahalapitiya	..	0 2 14	
1f	..	Hondawelkumburepahala-arawehehena	..	0 2 4	
				1 0 18	
Surveyor-General's Office, Colombo, December 2, 1908.		Field sheet M	3	J. B. M. RIDOUT, for Acting Surveyor-General.	
Uva S. O. 1,250		39—40, 47—48			

**Order under Section 4, Sub-section (1), of "The Waste Lands Ordinances of 1897, 1899, 1900, and 1903."**

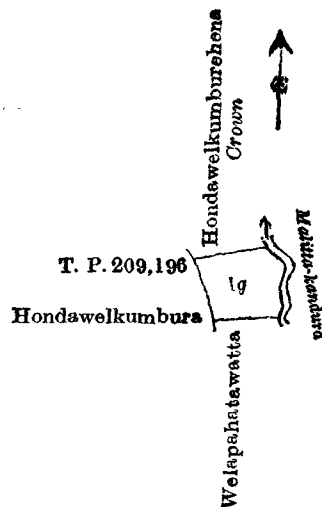
In the matter of the land commonly called or known as Hondawelkumburehena, situate in the village of Bendiyaawa, in the Medagam pattu korale of the Wellassa division, in the Province of Uva, and of "The Waste Lands Ordinances of 1897, 1899, 1900, and 1903."

WHEREAS in pursuance of section 1 of the said Ordinances it was duly declared and notified on October 25, 1907, that if no claim to the land commonly called or known as Hondawelkumburehena, situate in the village of Bendiyaawa in the Medagam pattu korale of the Wellassa division, in the Province of Uva, containing in extent 1 acre and shown as lot 1g in preliminary plan No. 129 and in the annexed certified tracing therefrom, was made to John George Fraser, Special Officer appointed under section 28 of the said Ordinances, within the period of three months from the date specified in the said notice, such land would be deemed the property of the Crown and dealt with on account of the Crown (*vide* Notice No. 2,882) :

And whereas (1) Gamagedara Tisahami, late Vel-Vidane, (2) Gamagedara Mutu Banda, (3) Gamagedara Ukku Banda, (4) Gamagedara Appuhami, (5) Gamagedara Tisahami, (6) Wattegedara Banda, (7) Wattegedara Bannaik Appu, (8) Paragollegedara Winnaikurala, (9) Paragollegedara Mutu Banda made claim thereto, and I, John George Fraser, Special Officer appointed under section 28 of the said Ordinances, made due inquiry into such claim; and whereas the said 2nd to 9th claimants have withdrawn their claims to the said lands, and whereas I and the said 1st claimant, with the consent of His Excellency the Governor, came to an agreement in writing concerning the said land, under section 4, sub-section (1), of the said Ordinances, whereby it was agreed that the said 1st claimant Gamagedara Tisahami, late Vel-Vidane, should pay to the Government Agent of Uva, at Badulla, a sum of Ten Rupees only (Rs. 10) as purchase amount for the said land, on or before June 1, 1908; and whereas the said amount has been paid by the said 1st claimant, he is hereby declared in pursuance of the agreement afore-mentioned to be the purchaser of the said land commonly called or known as Hondawelkumburehena, situate in the village of Bendiyaawa, in the Medagam pattu korale of the Wellassa division, in the Province of Uva, containing in extent 1 acre and shown as lot 1g in preliminary plan 129 and in the annexed certified tracing therefrom; and bounded as follows: on the north by Hondawelkumburehena belonging to the Crown; on the east by the Malettakandura; on the south by Welapahalawatta claimed by Gamagedara Jayasundera Arachchige Tisahami, late Vel-Vidane and on the west by T. P. 209,196.

January 28, 1909.

J. G. FRASER,  
Special Officer.



Scale of 8 Chains to an Inch.

Situation : Bendiyaawa.

Preliminary plan 129.

Lot.		Name of Land.		Extent.	
				A. R. P.	
1g	..	Hondawelkumburehena	..	1 0 0	
Surveyor-General's Office, Colombo, December 2, 1908.		Field sheet M	3	J. B. M. RIDOUT, for Acting Surveyor-General.	
Uva S. O. 1,251		39—40, 47—48			