



Ceylon Government Gazette

Published by Authority.

No. 6,304 — THURSDAY, APRIL 8, 1909.

PART I.—General: Minutes, Proclamations, Appointments, and General Government Notifications.

PART II.—Legal and Judicial.

PART III.—Provincial Administration.

PART IV.—Land Settlement.

PART V.—Mercantile, Marine, Municipal, Local, &c.

Separate paging is given to each Part in order that it may be filed separately.

Part IV.—Land Settlement.

	PAGE		PAGE
Preliminary Notices	485	Final Orders	489

PRELIMINARY NOTICES.

Notice under "The Waste Lands Ordinances of 1897, 1899, 1900, and 1903."

TAKE notice that unless within three months from April 8, 1909, the persons, if any, who claim any interest in the lands hereinafter mentioned or in any one or more of such lands or to some interest therein make claim in person or in writing to the said lands or any of them or to some interest therein to W. E. Wait, Esq., Special Officer appointed under section 28 of "The Waste Lands Ordinances, 1897, 1899, 1900, and 1903," at his office at Fort, Colombo:

Such Special Officer, in pursuance of the powers vested in him by the said Ordinances, will declare by writing under his hand that the said lands or such of them, as to which no claim has been made, are the property of the Crown.

W. E. WAIT,
Special Officer.

Description of the Lands referred to.

The following lots situated in the village of Hammillewa, in the Ihala Kende tulana of the Kende korale of the Nuwaragam palata, in the North-Central Province, as described in the annexed certified tracings:—

Preliminary plan 541.

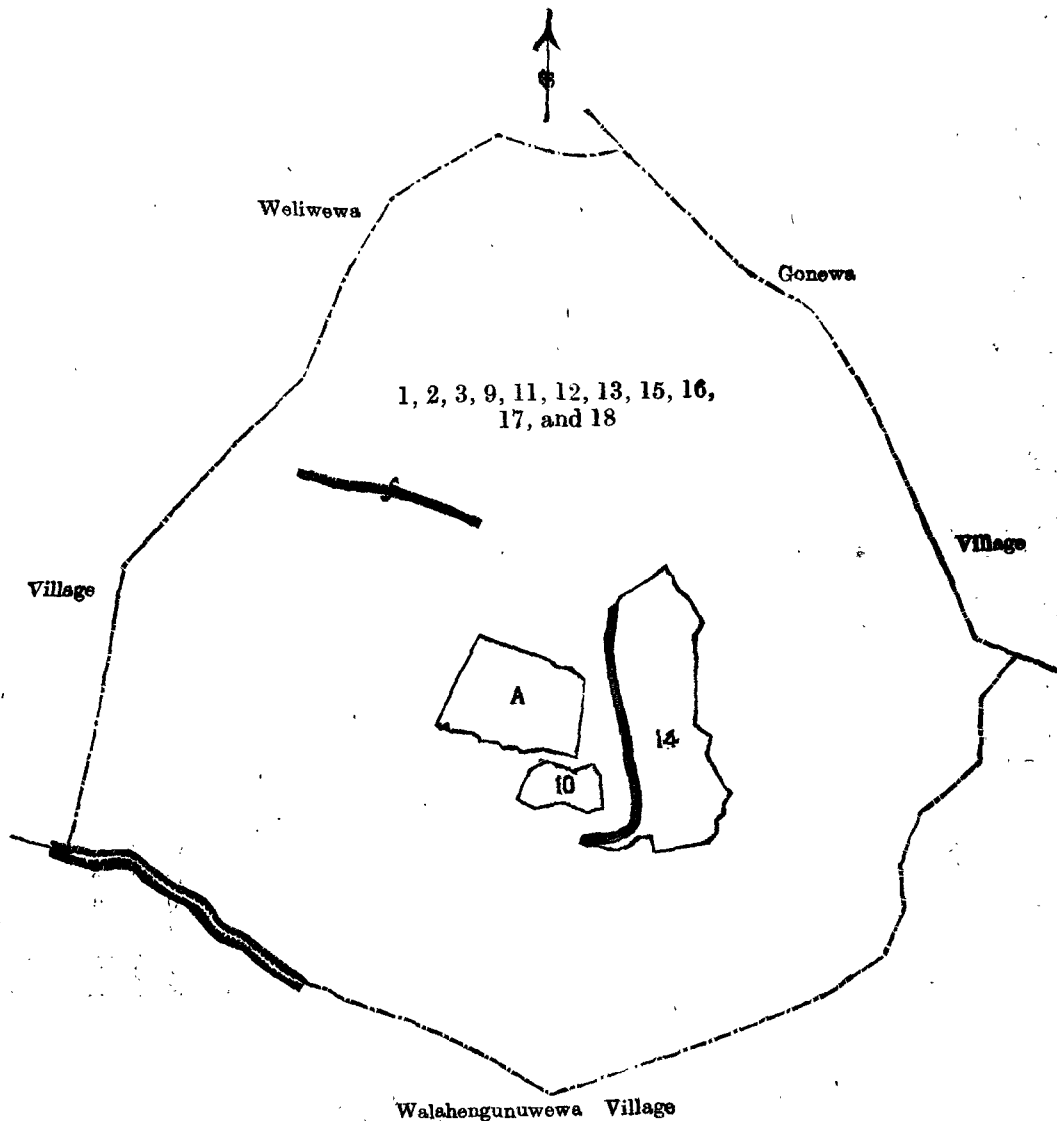
Lot.	Name of Land.	Extent.		
		A.	R.	P.
1	Wiraghamukalana, Palugahamukalana	162	1	3
2	Hammillewehampola (cemetery)	0	0	10
3	Yodaelahenyaya	89	2	5
9	Hammillewetisbamba	3	1	13
11	Wekandepallama-akkare (P. P. 3,421/10,905)	0	3	20
12	Wekanda-addarahima (bund reservation)	0	1	4
13	Wekanda-addarahena	1	3	38
15	Wewaihalahena	43	2	17
16	Wewaihalamukalana	18	1	15
17	Tisbambegawamukalana	36	3	13
18	Wewagawahena	23	1	22
—	Streams	1	0	7
		381	2	7

and bounded as follows : on the north by the village limit of Weliwewa, the village limit of Gonewa ; on the east by the village limit of Gonewa ; the village limit of Walahengunuwewa ; on the south by the village limit of Walahengunuwewa ; on the west by the village limit of Weliwewa.

NOTE.—The following lots lying within the above boundaries are excluded from this notice, and their aggregate acreage of 25 acres 1 rood and 37 perches is not included in the acreage of 381 acres 2 roods and 7 perches given above :—

Preliminary plan 541.

Lot.	Name of Land.	Extent.		
		A.	R.	P.
4 ..	Hammillewewela (T. Ps. 160,668 and 213,014) ..	7	3	31
5 ..	Hammillewewela (encroachment by owners of T. Ps. 160,688, &c.) ..	0	0	2
A {	6 .. Do. ..	0	0	3
	7 .. Do. ..	0	0	8
	8 .. Do. ..	0	0	8
10 ..	Hammillewegangoda ..	2	0	28
14 ..	Hammillewewewa (tank) ..	15	0	37
		<hr/>		
		25	1	37



Scale of 16 Chains to an Inch.

Situation : Hammillewa village in Kende korale of Nuwarakalawiya District of the North-Central Province.

Preliminary plan 541.

Lot.	Name of Land.	Extent.		
		A.	R.	P.
1 ..	Wiraghamukalana, Palugahamukalana ..	162	1	3
2 ..	Hammillewehampola (cemetery) ..	0	0	10
3 ..	Yodaelahenyaya ..	89	2	5
9 ..	Hammillewetisbamba ..	3	1	13
11 ..	Wekandepallama akkare (P. P. 3,421/10,905) ..	0	3	20
12 ..	Wekanda-addarabima (bund reservation) ..	0	1	4
13 ..	Wekanda-addarahena ..	1	3	38
15 ..	Wewaihalahena ..	43	2	17
16 ..	Wewaihalamukalana ..	18	1	15
17 ..	Tisbambegawamukalana ..	36	3	13
18 ..	Wewagawahena ..	23	1	22
— ..	Streams ..	1	0	7
		381	2	7

Lots excluded.

A	4 ..	Hammillewewela (T. Ps. 160,668 and 213,014) ..	7	3	31
	5 ..	Hammillewewela (encroachment by owners of T. Ps. 160,688, &c.) ..	0	0	2
	6 ..	Do. ..	0	0	3
	7 ..	Do. ..	0	0	8
	8 ..	Do. ..	0	0	8
	10 ..	Hammillewegangoda ..	2	0	28
	14 ..	Hammillewewewa (tank) ..	15	0	37
			25	1	37

Field sheets F⁵₁₇ & F⁵₁₈

Surveyor-General's Office,
Colombo, February 26, 1909.
3,404

J. B. M. RIMOUT,
for Acting Surveyor-General.
Anuradhapura S. O. 7—1909

Notice under "The Waste Lands Ordinances of 1897, 1899, 1900, and 1903."

TAKE notice that unless within three months from April 8, 1909, the persons, if any, who claim any interest in the lands hereinafter mentioned or in any one or more of such lands or to some interest therein make claim in person or in writing to the said lands or any of them or to some interest therein to W. E. Wait, Esq., Special Officer appointed under section 28 of "The Waste Lands Ordinances, 1897, 1899, 1900, and 1903," at his office at Fort, Colombo :

Such Special Officer, in pursuance of the powers vested in him by the said Ordinances, will declare by writing under his hand that the said lands or such of them, as to which no claim has been made, are the property of the Crown.

W. E. WAIT,
Special Officer.

Description of the Lands referred to.

The following lots situated in the village of Amane, in the Nuwaragam tulana of the Nuwaragam korale of the Nuwaragam palata, in the North-Central Province, as described in the annexed certified tracing :—

Preliminary plan 320.

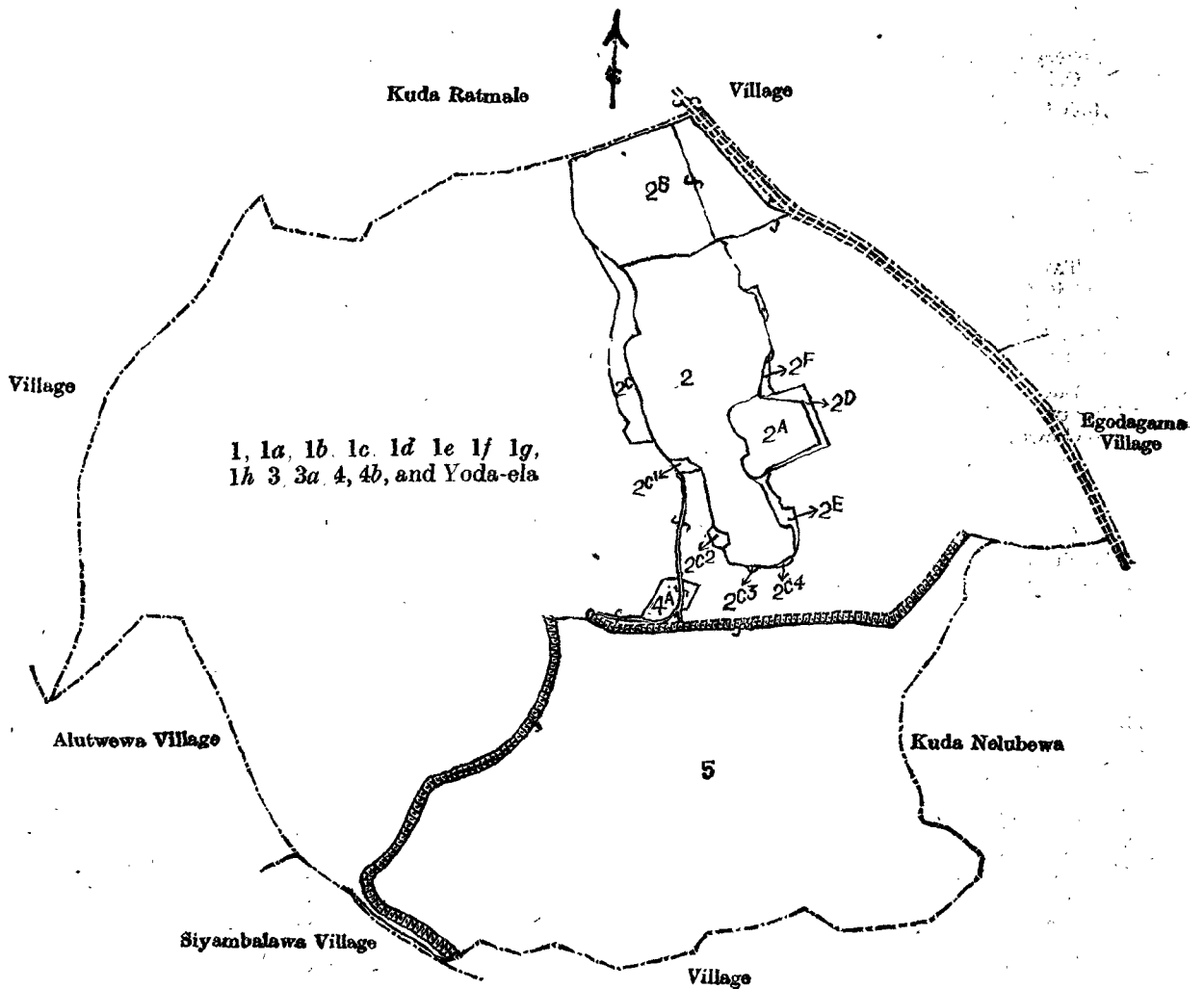
Lot.	Name of Land.	Extent.		
		A.	R.	P.
1 ..	Amanemukalana ..	233	2	32
1a ..	Paralangabima (road reservation) ..	0	1	34
1b ..	Railway reservation ..	1	0	8
1c ..	Do. ..	1	0	28
1d ..	Amanemukalana ..	2	1	0
1e ..	Do. (residential reservation) ..	14	0	25
1f ..	Road reservation ..	3	1	20
1g ..	Amanekele (bund reservation) ..	2	1	36
1h ..	Bund ..	4	2	12
3 ..	Tisbambakele ..	1	3	20
3a ..	Do. (bund reservation) ..	0	0	32
4 ..	Amanewatta ..	1	2	39
4b ..	Do. (bund reservation) ..	0	3	26
— ..	Yoda-ela ..	3	0	11
		271	0	3

and bounded as follows : on the north by the village limit of Kuda Ratmale ; on the east by the village limit of Egodagama, the village limit of Kudanelubewa ; on the south by the village limit of Kudanelubewa, the village limit of Siyambalawa ; on the west by the village limit of Alutwewa, the village limit of Kuda Ratmale.

NOTE.—The following lots lying within the above boundaries are excluded from this notice, and their aggregate acreage of 166 acres 1 rood and 16 perches is not included in the acreage of 271 acres and 3 perches given above :—

Preliminary plan 320.

Lot.	Name of Land.	Extent.		
		A.	R.	P.
2	Amanekumbura (P. P. 423/A 117 and B 117)	23	1	16
2a	Do. (T. P. 172,685)	3	2	11
2b	Do. (T. Ps. 169,449 & 214,045)	15	1	36
2c	Do.	2	1	20
2c1	Do.	0	0	30
2c2	Do.	0	0	30
2c3	Do.	0	0	2
2c4	Do.	0	0	4
2d	Do.	0	2	29
2e	Do.	0	1	38
2f	Do.	0	1	10
4a	Amanewatta	1	0	0
5	Amanewewa	118	2	30
		166	1	16



Scale of 16 Chains to an Inch.

Situation: Amane village in Nuwaragam tulana of Anuradhapura District.

Preliminary plan 320.

Lot.	Name of Land.	Extent.	
		A.	R. P.
1	Amanemukalana	233	2 32
1a	Paralangabima (road reservation)	0	1 34
1b	Railway reservation	1	0 8
1c	Do.	1	0 28
1d	Amanemukalana	2	1 0
1e	Do. (residential reservation)	14	0 25
1f	Road reservation	3	1 20
1g	Amanekele (bund reservation)	2	1 36
1h	Bund	4	2 12
3	Tisbambakele	1	3 20
3a	Do. (bund reservation)	0	0 32
4	Amanewatta	1	2 39
4b	Do. (bund reservation)	0	3 26
—	Yoda-ela	3	0 11
		<hr/>	<hr/>
		271	0 3
<i>Lots excluded.</i>			
2	Amanekumbura (P. P. 423/A 117 and B 117)	23	1 16
2a	Do. (T. P. 172,685)	3	2 11
2b	Do. (T. Ps. 169,449 & 214,045)	15	1 36
2c	Do.	2	1 20
2c1	Do.	0	0 30
2c2	Do.	0	0 30
2c3	Do.	0	0 2
2c4	Do.	0	0 4
2d	Do.	0	2 29
2e	Do.	0	1 38
2f	Do.	0	1 10
4a	Amanewatta	1	0 0
5	Amanewewa	118	2 30
		<hr/>	<hr/>
		166	1 16

Sheets F ⁹ 19-27 & F ⁹ 35-43

Surveyor-General's Office,
Colombo, January 30, 1909.
3,405

J. B. M. RIDOUT,
for Acting Surveyor-General.
Anuradhapura S. O. 8—1909

FINAL ORDERS.

Order under Section 4, Sub-section (1), of "The Waste Lands Ordinances of 1897, 1899, 1900, and 1903,"
declaring Lands to be Crown Property.

In the matter of the lands commonly called or known as Maharuppehena, Pahaladeniyeatmaga, Dehigahawattahena, Elapahalawattetekella, Kudagalayayehena, &c., situate in the village of Karametiya, in the West Giruwa pattu of the Hambantota District, in the Southern Province, and of "The Waste Lands Ordinances of 1897, 1899, 1900, and 1903."

WHEREAS in pursuance of section 1 of the said Ordinances it was duly notified on May 17, 1907, that if no claim to the lands commonly called or known as Maharuppehena, Pahaladeniyeatmaga, Dehigahawattahena, Elapahalawattetekella, Kudagalayayehena, &c., situate in the village of Karametiya, in the West Giruwa pattu of the Hambantota District, in the Southern Province, containing in extent 171 acres and 16 perches and shown as lots 2, 2a, 11, 11a, 11c, 11d, 11e, 11f, 7, 8b, 8c, 9, 27, 29, 29d, 29g, 30, 31, 34b, 34b1, 34c, 34h, 34i, 34k, 34m, 34n, 34q, 34q1, 34r, 34r1, and 36 in preliminary plan No. 149 and in the annexed certified tracings therefrom, was made to Walter Ernest Wait, Special Officer appointed under section 28 of the said Ordinances, within the period of three months from the date specified in such notice, such lands would be deemed the property of the Crown and dealt with on account of the Crown (*vide* Notice No. 2,710):

And whereas (1) Abesinge Lokuhamy of Watukanda, (2) Muramudalige Don Andris of Pasgoda, (3) Omalpage Amangira of Karametiya, (4) Pratapage Urdiya of Karametiya, (5) Warusamanage Babuwa of Karametiya, (6) Marappulage Pattonehiya of Karametiya made claim thereto; and whereas the said 1st, 2nd, 3rd, and 4th claimants have withdrawn their claims to the said lands; and whereas the said 5th claimant is deemed, in accordance with the agreement entered into with him, to have withdrawn his claim; and whereas the said 6th claimant having been duly called upon by me by a notice in writing, under section 4, sub-section (1), of the said Ordinances, duly served upon him to produce before me the evidence and documents upon which he might rely in proof of his claim, did not so appear or produce such evidence and documents, I, Walter Ernest Wait, Special Officer appointed under section 28 of the said Ordinances, under and by virtue of the powers vested in me in that behalf by section 4 of the said Ordinances, do hereby on February 20, 1909, order and declare under section 4, sub-section (1), of the said Ordinances, that the said lands, as more fully described herein below, are the property of the Crown.

Description of the Lands referred to.

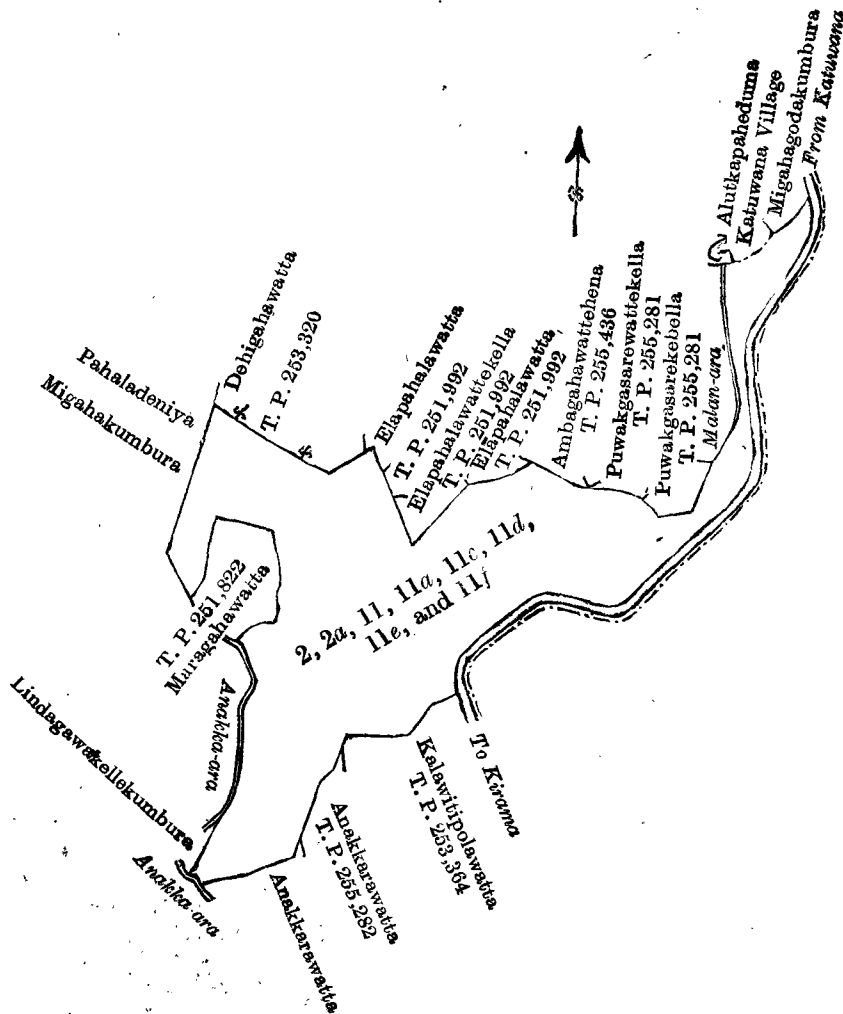
The following lots situated in the village of Karametiya, in the West Giruwa pattu of the Hambantota District, in the Southern Province, as described in the annexed certified tracings :—

I.

Preliminary plan 149.

Lot.	Name of Land.	Extent.		
		A.	R.	P.
2	Maharuppehena	0	3	8
2a	Maharuppehena (reservation for road)	0	0	36
11	Pahaladeniyeatmaga	0	3	25
11a	Dehigahawattahena	1	3	10
11c	Elapahalawatttekella	0	2	10
11d	Kudagalayayahena	10	1	0
11e	Do.	1	2	30
11f	Anakka-arawattchena	2	1	0
		18	1	39

and bounded as follows : on the north by Dehigahawatta granted at half-improved value (T. P. 253,320), Elapahalawatta claimed by Pratapage Pabili and others (T. P. 251,992), Elapahalawatttekella sold by Crown (T. P. 251,992), Elapahalawatta sold by Crown (T. P. 251,992), Ambagahawattchena sold by Crown (T. P. 255,436), Puwakgasarewatttekella sold by Crown (T. P. 255,281), Puwakgasarekebella sold by Crown (T. P. 255,281), the Malan-ara, Alutkapaheduma claimed by Karalahinge Ukkuwa and others, the village limit of Katuwana, Migahagodakumbura claimed by Kankanange Kiri Appu ; on the east by the road from Katuwana to Kirama ; on the south by Kalawitipolawatta granted at half-improved value (T. P. 253,364), Anakkarawatta sold by Crown (T. P. 255,282), Anakkarawatta claimed by Omalpage Amangira and others, the Anakka-ara ; on the west by Lindagawakellakumbura claimed by Pratapage Janisa and others, Anakka-ara, Maragahawatta sold by Crown (T. P. 251,822), Migahakumbura claimed by Pratapage Mataya and others, Pahaladeniya claimed by ditto.



Scale of 8 Chains to an Inch.

Situation : Karametiya village in West Giruwa pattu of Hambantota District

Preliminary plan 149.

Lot.	Name of Land.	Extent.		
		A.	R.	P.
2	Maharuppehena	0	3	8
2a	Maharuppehena (reservation for road)	0	0	36
11	Pahaladeniyeatmaga	0	2	25
11a	Dehigahawattahena	1	1	10
11c	Elapahalawattakella	0	2	10
11d	Kudagalayayahena	10	1	0
11e	Do.	1	2	30
11f	Anakka-arawattahena	2	1	0
		18	1	39

Field sheet O 15
23-31Surveyor-General's Office,
Colombo, February 15, 1909.J. B. M. RIDOUT,
for Acting Surveyor-General.

II.

Preliminary plan 149.

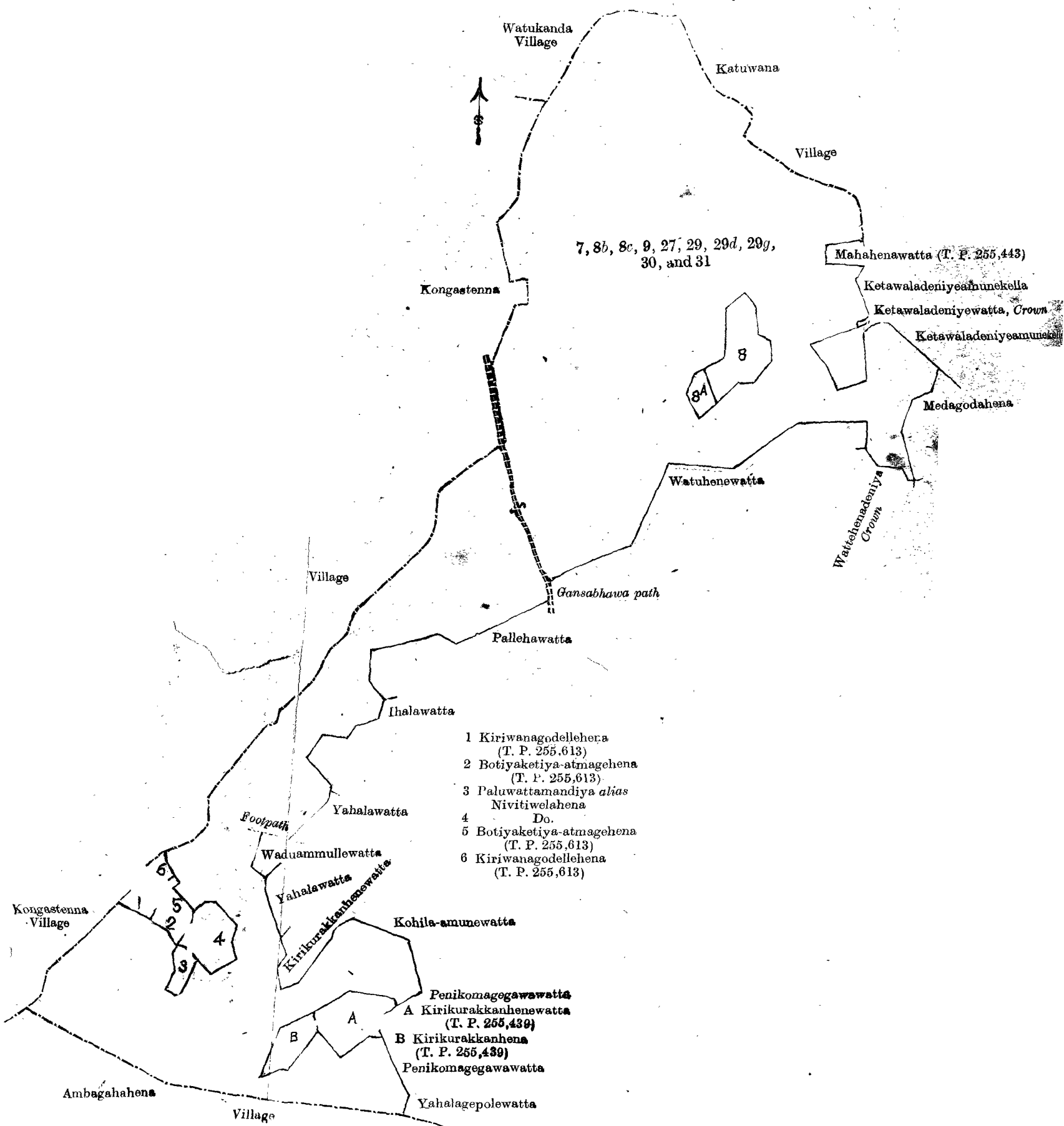
Lot.	Name of Land.	Extent.		
		A.	R.	P.
7	Medagodahena	3	1	8
8b	Mahahenakella	0	2	11
8c	Medagodahena	1	2	18
9	Ilu ketiyehena, Medagodahena	69	3	18
27	Kaluwaketiyahena	0	2	19
29	Botiyaketiya-atmagahena, Niwitiwelahena	3	0	3
29d	Niwitiwelahena, &c.	13	1	12
29g	Kirikurakkanhena, Yahalagewattahena	3	2	17
30	Niwitiwelahena	0	1	15
31	Niwitiwelahenemukalana	4	1	11

and bounded as follows : on the north by the village limit of Watukanda, the village limit of Katuwana ; on the east by the village limit of Katuwana, Mahahenawatta sold by Crown (T. P. 255,443), Ketawaladeniyeamunekella claimed by Pratapage Inasa and others, Ketawaladeniyewatta claimed by Crown, Ketawaladeniyeamunekella claimed by Pratapage Inasa and others, Medagodahena granted at half-improved value, Wattenadeniya belonging to the Crown, Watthenewatta claimed by Pratapage Rankira and others, a Gansabhawa path, Pallehawatta claimed by Omalpage Babun and others, Ihalawatta claimed by Pratapage Rankira, Yahalawatta claimed by Marappulige Eliasa and others, a footpath, Wadamullewatta claimed by Pratapage Mataya and others, Yahalawatta claimed by Marappulige Eliasa and others, Kirikurakkanhenewatta claimed by Agampodige Babuna, Kohila-amunewatta claimed by Pratapage Adiransa and others, Penikomagegawawatta claimed by Pratapage Juwansa and others, Kirikurakkanhenewatta sold by Crown (T. P. 255,439), Kirikurakkanhena sold by Crown (T. P. 255,439), Kirikurakkanhenewatta sold by Crown (T. P. 255,439), Penikomagegawawatta claimed by Pratapage Juwansa and others, Yahalagepolewatta claimed by Pratapage Inasa ; on the south by the village limit of Ambagahahena ; on the west by the village limit of Kongastenna, Kiriwanagodellehena sold by Crown (T. P. 255,613), Botiyaketiya-atmagehena sold by Crown (T. P. 255,613), Paluwattemandiya alias Niwitiwelahena sold by Crown, Botiyaketiyeatmagehena sold by Crown (T. P. 255,613), Kiriwanagodellehena sold by Crown (T. P. 255,613), the village limit of Kongastenna, a Gansabhawa path, the village limit of Kongastenna, the village limit of Watukanda.

NOTE.—The following lots lying within the above boundaries are excluded from this part of the order, and their aggregate acreage of 2 acres and 14 perches is not included in the acreage of 105 acres 2 roods and 2 perches given above :—

Preliminary plan 149.

Lot.	Name of Land.	Extent.		
		A.	R.	P.
8	Mahahenepahalawatta	1	3	3
8a	Mahaheneudahawatta	0	1	11
		2	0	14



7, 8b, 8c, 9, 27, 29, 29d, 29g, 30, and 31

Mahahenawatta (T. P. 255,443)

Kongastenna

Ketawaladeniyeamunekella

Ketawaladeniyewatta, Crown

Ketawaladeniyeamunekella

Medagodahena

Watuhonewatta

Wattchenadeniya
Crown

Village

Gansabhawa path

Pallehawatta

Ihalawatta

- 1 Kiriwanagodellehera (T. P. 255,613)
- 2 Botiyaketiya-atmagehena (T. P. 255,613)
- 3 Paluwattamandiya alias Nivitiwelahena
- 4 Do.
- 5 Botiyaketiya-atmagehena (T. P. 255,613)
- 6 Kiriwanagodellehena (T. P. 255,613)

Yahalawatta

Footpath

Waduammullewatta

Yahalawatta

Kirikurakkanhenewatta

Kohila-amunewatta

Penikomagegawawatta

A Kirikurakkanhenewatta (T. P. 255,439)

B Kirikurakkanhena (T. P. 255,439)

Penikomagegawawatta

Yahalagepolewatta

Kongastenna Village

Ambagahahena

Village

Scale of 8 Chains to an Inch.

Situation : Karametiya village in West Giruwa pattu of Hambantota District.

Preliminary plan 149.

Lot.	Name of Land.	Extent.		
		A.	R.	P.
7	Medagodahena	3	1	8
8b	Mahahenakella	0	2	11
8c	Medagodahena	1	2	18
9	Ilukketiyehena, Medagodahena	69	3	18
27	Kaluwaketiyahena	0	2	19
29	Botiyaketiya-atmagahena, Niwitiwelahena	8	0	3
29d	Niwitiwelahena, &c.	13	1	2
29g	Kirikurakkanhena, Yahalagewattehena	3	2	17
30	Niwitiwelahena	0	1	15
31	Niwitiwelahenemukalana	4	1	11
		105	2	2

Lots excluded.

8	Mahahenepahalawatta	1	3	3
8a	Mahaheneudahawatta	0	1	11
		2	0	14

Field sheets O ¹⁵ 22—30 & O ¹⁵ 23—31

Surveyor-General's Office,
Colombo, February 15, 1909.

J. B. M. RIDOUT,
for Acting Surveyor-General.

III.

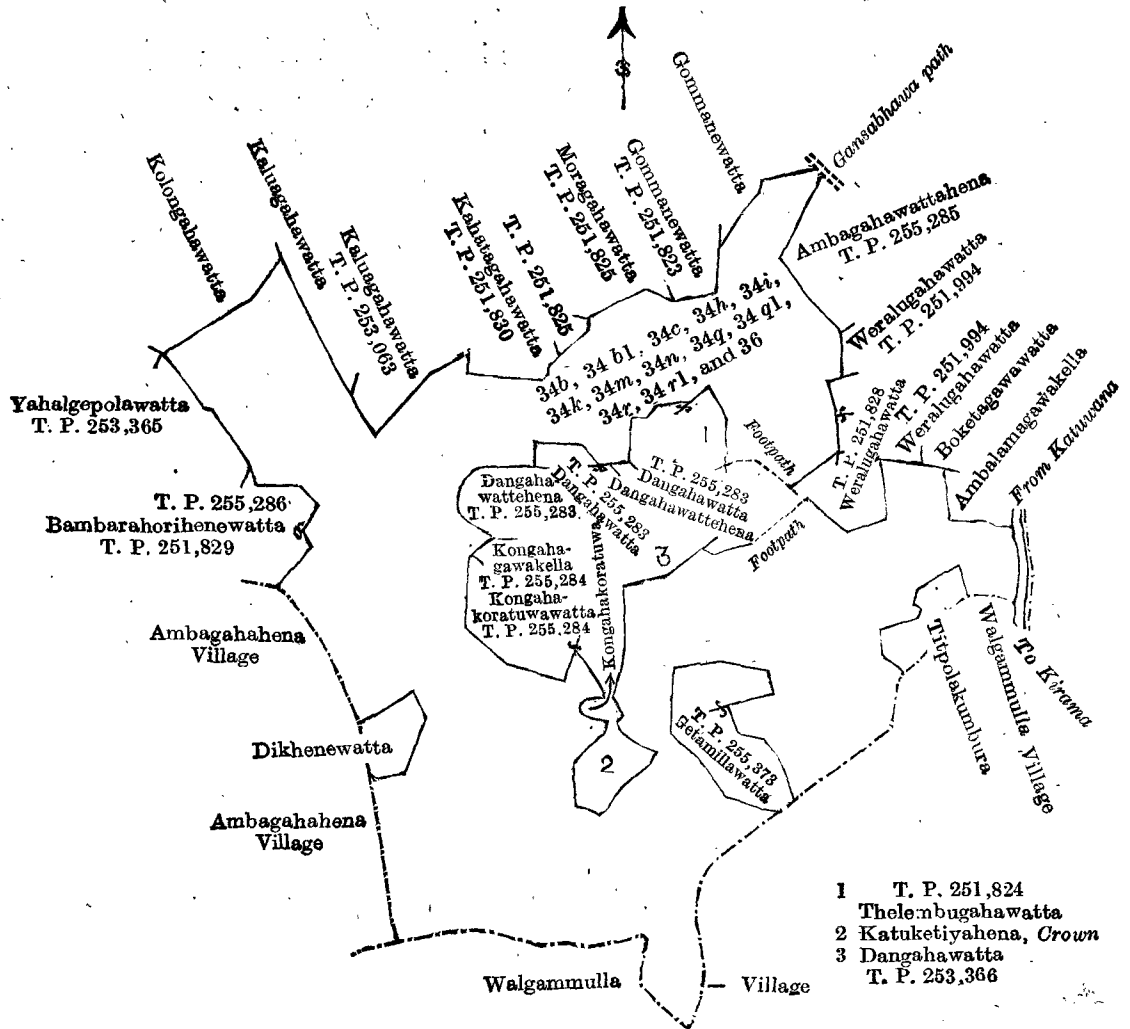
Preliminary plan 149.

Lot.	Name of Land.	Extent.		
		A.	R.	P.
34b	Gommanewattehena	2	2	10
34b1	Do.	3	0	28
34c	Bambarahorehena, Telambugahahena	7	3	24
34h	Kaluwagahahawattehena	0	2	24
34i	Bambarahorehena	4	2	25
34k	Kongahagawakella	10	2	11
34m	Katuketiyahena	5	2	4
34n	Labuwelahena	0	1	14
34g	Getamillahena	7	1	20
34q1	Do.	1	3	5
34r	Titpolakumburahena	0	2	30
34r1	Do.	1	2	35
36	Dikkhenekoratuwa	0	0	27
		47	0	15

and bounded as follows : on the north by Kolongahawatta claimed by Pratapage Juwansa, Kaluagahahawatta claimed by Pratapage Inasa, Kaluagahahawatta sold by Crown (T. P. 253,063), Kahatagahahawatta sold by Crown (T. P. 251,830), (T. P. 251,825), Moragahahawatta sold by Crown (T. P. 251,825), Gommanewatta sold by Crown (T. P. 251,823), Gommanewatta claimed by Pratapage Dingirisa, a Gansabhava path ; on the east by Ambagahahawattahena sold by Crown (T. P. 255,285), Weralugahahawatta sold by Crown (T. Ps. 251,994 and T. P. 251,828), a footpath, Telambugahahawatta sold by Crown (T. P. 251,824), Dangahawatta sold by Crown (T. P. 255,283), Dangahawattahena sold by Crown, Dangahawatta sold by Crown (T. P. 255,283), Dangahawattehena sold by Crown (T. P. 255,283), Kongahagawakella sold by Crown (T. P. 255,284), Kongahakoratuwawatta sold by Crown (T. P. 255,284), Kongahakoratuwa sold by Crown (T. P. 255,284), Katuketiyehena declared the property of the Crown under the Waste Lands Ordinances, Kongahakoratuwa sold by Crown (T. P. 255,284), Kongahakoratuwewatta sold by Crown (T. P. 255,284), Dangahawatta granted at half-improved value (T. P. 253,366), a footpath, Weralugahahawatta sold by Crown (T. Ps. 251,828 and 251,994), Boketagawawatta claimed by Marappulige Eliasa and others, Ambalamagawakella sold by Crown, the road from Katuwana to Kirama, the village limit of Walgammulla, Titpolakumbura claimed by Pratapage Mataya and others, the village limit of Walgammulla, Getamillawatta sold by Crown (T. P. 255,373), on the south by the village limit of Walgammulla ; on the west by the village limit of Ambagahahena, Dikkhenewatta sold by Crown, the village limit of Ambagahahena, Bambarahorihewewatta sold by Crown (T. P. 251,829 and 255,286), Yahalagewattawatta sold by Crown (T. P. 253,365).

W. E. WAIT,
Special Officer.

February 20, 1909.



Scale of 8 Chains to an Inch.

Situation : Karametiya village in West Giruwa pattu of Hambantota District.

Preliminary plan 149.

Lot.	Name of Land.	Extent.		
		A.	R.	P.
34b ..	Gomanewattehena	2	2	10
34b1 ..	Do.	3	0	26
34c ..	Bambarahorehena, Telambugahahena	7	3	24
34h ..	Kaluwagahawattehena	0	2	24
34i ..	Bambarahorehena	4	2	25
34k ..	Kongahagawakella	10	2	11
34m ..	Katuketiyahena	5	2	4
34n ..	Labuwelahena	0	1	14
34q ..	Getamillahena	7	1	20
34q1 ..	Do.	1	3	5
34r ..	Titpolakumburahena	0	2	30
34r1 ..	Do.	1	2	35
36 ..	Dikkhenekoratuwa	0	0	27
		47	0	15

Field sheets O 22-30' O 23-31' O 38-46 & O 39-47

Surveyor-General's Office,
Colombo, February 15, 1909.
Hambantota S. O. 271

J. B. M. RIDOUT,
for Acting Surveyor-General.