

Ceylon Government Gazette

Published by Authority.

No. 6,305 — FRIDAY, APRIL 16, 1909.

PART I.—General: Minutes, Proclamations, Appointments, and General Government Notifications.
PART II.—Legal and Judicial.

PART III.—Provincial Administration.
PART IV.—Land Settlement.
PART V.—Mercantile, Marine, Municipal, Local, &c.

Separate paging is given to each Part in order that it may be filed separately.

Part IV.—Land Settlement.

	PAGE	PAGE
Preliminary Notices	495	Final Orders

PRELIMINARY NOTICES.

Notice under "The Waste Lands Ordinances of 1897, 1899, 1900, and 1903."

TAKE notice that unless within three months from April 16, 1909, the persons, if any, who claim any interest in the lands hereinafter mentioned or in any one or more of such lands make claim in person or in writing to the said lands or any of them or to some interest therein to the Government Agent of the Province of Uva at the Badulla Kacheheri:

Such Government Agent, in pursuance of the powers vested in him by "The Waste Lands Ordinances of 1897, 1899, 1900, and 1903," will declare by writing under his hand that the said lands or such of them, as to which no claim has been made, are the property of the Crown.

J. O'K. MURTY,
Government Agent.

Description of the Lands referred to.

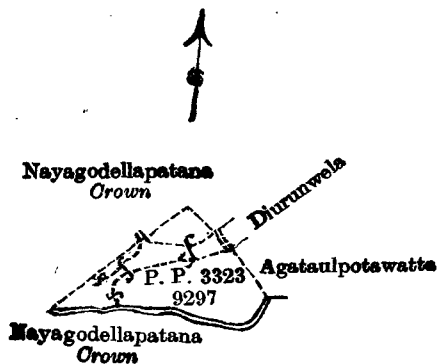
The following lots situated in the village of Medagedara, in the Dambawini palata korale of the Udukinda division, in the Province of Uva, as described in the annexed certified tracings:—

I.

Preliminary plan 66.

Lot.	Name of Land.	Extent. A. R. P.
P.P. 3,323 9,297 ..	Agataulpota ..	2 0 30

and bounded as follows: on the north by Nayagodellapatana declared to be Crown property, Diurunwela claimed by Diurunpolagedara Mudalihamy and others; on the east by Agataulpotawatta claimed by Agataulpota Appuhamy and others, Nayagodellapatana declared to be Crown property; on the south and west by Nayagodellapatana declared to be Crown property.



Scale of 8 Chains to an Inch.

Situation : Medagedara village in Dambawinipalata korale of Udukinda division of Badulla District.

Block survey preliminary plan 66.

Lot.	Name of Land.	Extent. A. R. P.
P.P. 3,323 9,297 ..	Agataulpota ..	2 0 30

Field sheet M₂₄¹¹—32

Surveyor-General's Office,
Colombo, February 5, 1908.

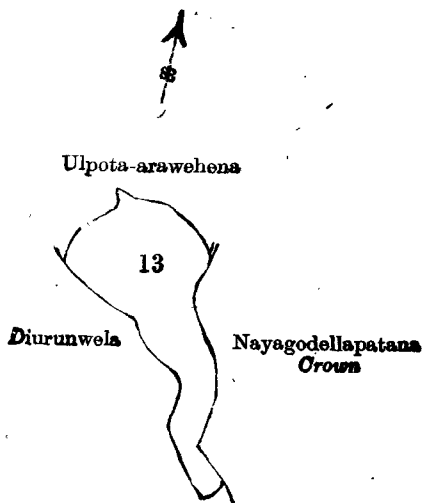
J. B. M. RIDOUT,
for Surveyor-General.

II.

Preliminary plan 66.

Lot.	Name of Land.	Extent. A. R. P.
13 ..	Diurunwelawewa ..	3 2 2

and bounded as follows : on the north by Ulpota-arawehena belonging to Agataulpota Appuhamy and others ; on the east by Nayagodellepatana declared to be Crown property ; on the south and west by Diurunwela claimed by Diurunpolagedara Mudalihamy and others.



Scale of 8 Chains to an Inch.

Situation : Medagedara village in Dambawini palata korale of Udukinda division of Badulla District.

Block survey preliminary plan 66.

Lot.	Name of Land.	Extent. A. R. P.
13 ..	Diurunwelawewa ..	3 2 2

Field sheet M₁₇¹²—25

Surveyor-General's Office,
Colombo, February 5, 1908.
3,056

J. B. M. RIDOUT,
for Surveyor-General.

Notice under "The Waste Lands Ordinances of 1897, 1899, 1900, and 1903."

TAKE notice that unless within three months from April 16, 1909, the persons, if any, who claim any interest in the lands hereinafter mentioned or in any one or more of such lands or to some interest therein make claim in person or in writing to the said lands or any of them or to some interest therein to J. G. Fraser, Esq., Special Officer appointed under section 28 of "The Waste Lands Ordinances, 1897, 1899, 1900, and 1903," at his office at the Fort, Colombo :

Such Special Officer, in pursuance of the powers vested in him by the said Ordinances, will declare by writing under his hand that the said lands or such of them, as to which no claim has been made, are the property of the Crown.

J. G. FRASER,
Special Officer.

Description of the Lands referred to.

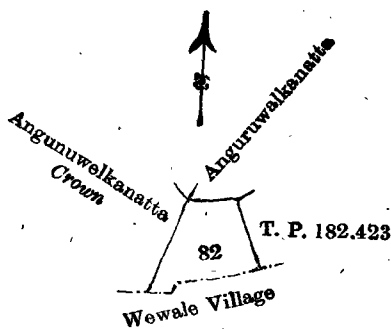
The following lots situated in the village of Kohuliyadda, in the Kandaboda pattu of the Matara District, in the Southern Province, as described in the annexed certified tracings :—

I.

Preliminary plan 494.

Lot.	Name of Land.	Extent.	
		A.	R. P.
82	Anguruwalkanattehena	1	0 26

and bounded as follows : on the north by Anguruwalkanatta claimed by Paranagama Achchige Don Davith and others ; on the east by T. P. 182,423 ; on the south by the village limit of Wewala ; on the west by Anguruwalkanatta claimed by the Crown.



Scale of 8 Chains to an Inch.

Situation : Kohuliyadda village in Kandaboda pattu of Matara District.

Preliminary plan 494.

Lot.	Name of Land.	Extent.	
		A.	R. P.
82	Anguruwalkanattahena	1	0 26

Field sheet O 39—47²⁰

Surveyor-General's Office,
Colombo, March 2, 1909.

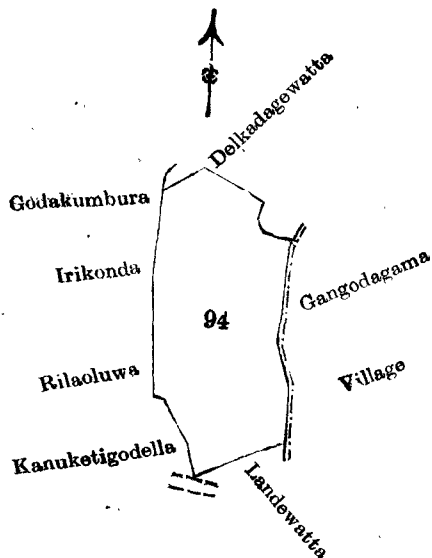
J. B. M. RIDOUT,
for Acting Surveyor-General.

II.

Preliminary plan 494.

Lot.	Name of Land.	Extent.	
		A.	R. P.
94	Bogahalanda	5	3 21

and bounded as follows : on the north by Delkadagewatta claimed by Kalutotage Karo and others ; on the east by the village limit of Gangodagama ; on the south by Landewatta claimed by Don Andiris Abeygunawardana and others, a road ; on the west by Kanuketigodella claimed by Don Andiris Abeygunawardana, Riloluwa claimed by Don Louis de Silva Warnasuriya and others, Irikonda claimed by Don Siman de Silva Abey-sirigunawardana and others, Godakumbura claimed by Hewa Kalutotage Don Juwanis.



Scale of 8 Chains to an Inch.

Situation : Kohuliyadda village in Kandaboda pattu of Matara District.

Preliminary plan 494.

Lot.	Name of Land.	Extent. A. R. P.
94	Bogahalanda	5 3 21

Field sheets O₃₈₋₄₆²⁰, O₃₉₋₄₇²⁰, O₅₄₋₆₂²⁰, & O₅₅₋₆₃²⁰

Surveyor-General's Office,
Colombo, March 2, 1909.
3,406

J. B. M. RIDOUT,
for Acting Surveyor-General.
Matara, S. O. 13-1909.

Notice under "The Waste Lands Ordinances of 1897, 1899, 1900, and 1903."

TAKE notice that unless within three months from April 16, 1909, the persons, if any, who claim any interest in the lands hereinafter mentioned or in any one or more of such lands or to some interest therein make claim in person or in writing to the said lands or any of them or to some interest therein to J. Still, Esq., Special Officer appointed under section 28 of "The Waste Lands Ordinances, 1897, 1899, 1900, and 1903," at his office at the Fort, Colombo :

Such Special Officer, in pursuance of the powers vested in him by the said Ordinances, will declare by writing under his hand that the said lands or such of them, as to which no claim has been made, are the property of the Crown.

JOHN STILL,
Special Officer.

Description of the Lands referred to.

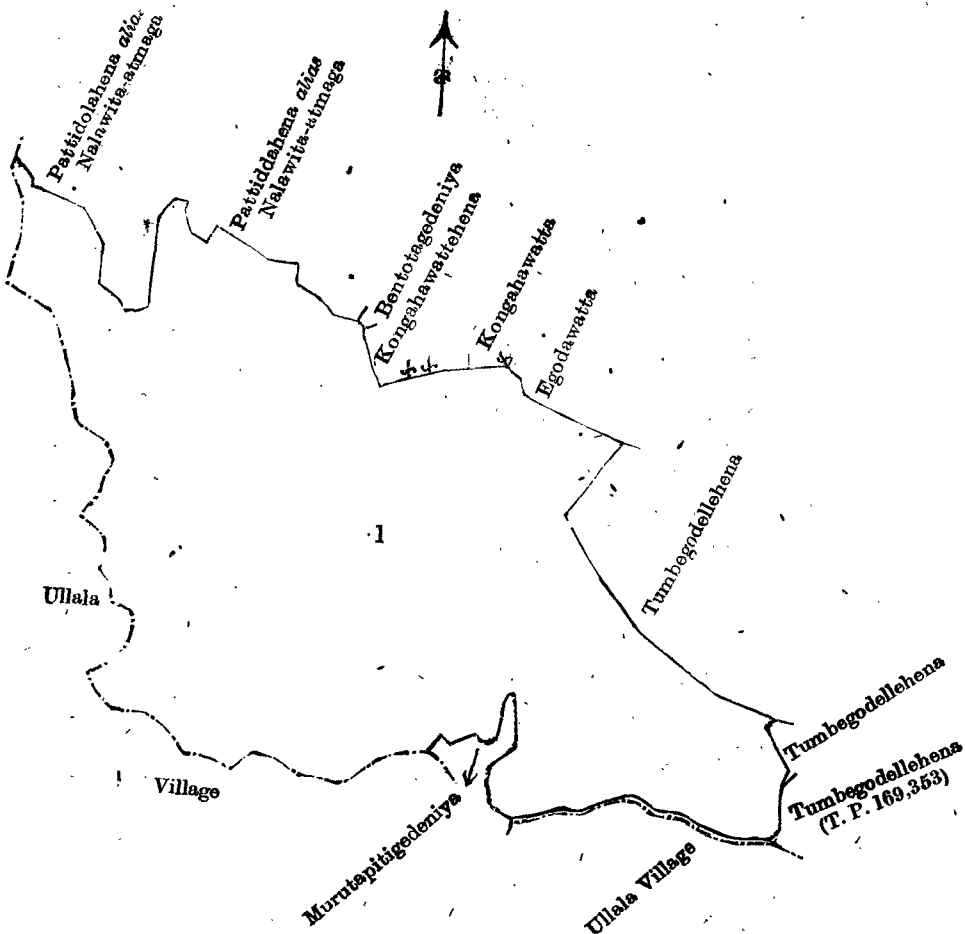
The following lots situated in the village of Tumbé, in the Weligam korale of the Matara District, in the Southern Province, as described in the annexed certified tracings :—

I.

Preliminary plan 511.

Lot.	Name of Land.	Extent. A. R. P.
1	Tumbegodellehena, Pattidolahena	45 0 20

and bounded as follows : on the north by Pattidolahena *alias* Nalawita-atmaga claimed by Lokugamage Don Andris, Pattidolahena *alias* Nalawita-atmaga claimed by Batige Punchi Appu, Bentotagedeniya claimed by ditto, Kongahawattehena claimed by ditto, Kongahawatta claimed by ditto and others, Egodawatta claimed by Batige Punchi Appu ; on the east by Tumbegodellehena claimed by Batige Punchi Appu and others, Tumbegodellehena claimed by Giganage Din Appu and others, Tumbegodellehena (T. P. 169,353) ; on the south by the village limit of Ullala, Murutapitigedeniya claimed by the Crown, the village limit of Ullala ; on the west by the village limit of Ullala.



Scale of 8 Chains to an Inch.

Situation: Tumb village in Gangaboda pattu.

Preliminary plan 511.

Lot.	Name of Land.	Extent. A. R. P.
1	Tumbegodellehena, Pattidolohena	45 0 20

Field sheet 20
51-59

Surveyor-General's Office,
Colombo, February 6, 1909.

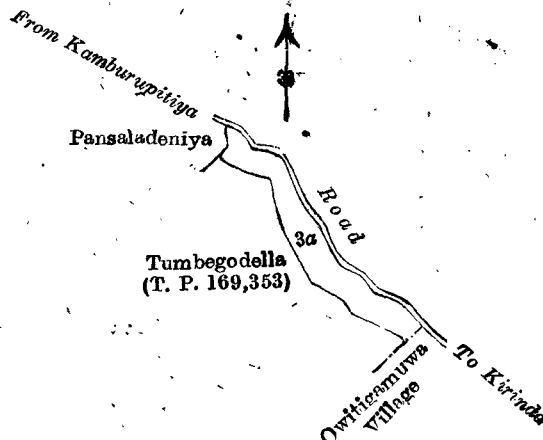
J. B. M. RIVOLT,
for Acting Surveyor-General.

II.

Preliminary plan 511.

Lot.	Name of Land.	Extent. A. R. P.
3a	Tumbegodellehena (road reservation)	1 0 34

and bounded as follows: on the north by the road from Kamburupitiya to Kirinda; on the east by the road from Kamburupitiya to Kirinda, the village limit of Owitigamuwa; on the south by Tumbegodella (T. P. 169,353); on the west by Tumbegodella (T. P. 169,353); Pansaladeniya claimed by Nonis de Silva Jayasinhe.



Scale of 8 Chains to an Inch.

Situation : Tumbe village in Gangaboda pattu.

Preliminary plan 511.

Lot.	Name of Land.	Extent. A. R. P.
3a	Tumbegodellehena (road reservation)	1 0 34

Field sheets O 20 51-59 & O 20 52-60

Surveyor-General's Office,
Colombo, February 6 1909.

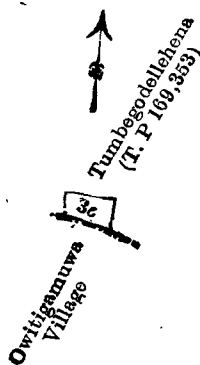
J. B. M. RIDOUT,
for Acting Surveyor-General.

III.

Preliminary plan 511.

Lot.	Name of Land.	Extent. A. R. P.
3c	Tumbegodella (Trigonometrical station)	0 0 36

and bounded as follows : on the north and east by Tumbegodellehena (T. P. 169,353) ; on the south by the village limit of Owitigamuwa ; on the west by Tumbegodellehena (T. P. 169,353).



Scale of 8 Chains to an Inch.

Situation : Tumbe village in Gangaboda pattu.

Preliminary plan 511.

Lot.	Name of Land.	Extent. A. R. P.
3c	Tumbegodella (Trigonometrical station)	0 0 36

Field sheet O 20 51-59

Surveyor-General's Office,
Colombo, February 6, 1909.

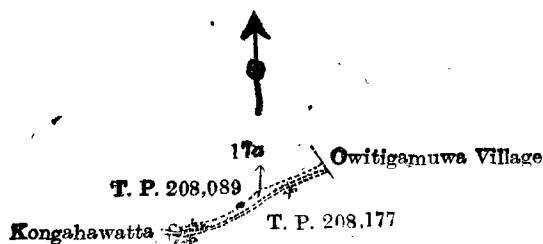
J. B. M. RIDOUT,
for Acting Surveyor-General.

IV.

Preliminary plan 511.

Lot.	Name of Land.	Extent. A. R. P.
17a	Mahahena (road reservation)	0 0 23

and bounded as follows : on the north by T. P. 208,089 ; on the east by the village limit of Owitigamuwa ; on the south by T. P. 208,177 ; on the west by Kongahawatta claimed by Tumbe Hewage Bais Appu and others.



Scale of 8 Chains to an Inch.

Situation : Tumbe village in Gangaboda pattu.

Preliminary plan 511.

Lot.	Name of Land.	Extent. A. R. P.
17a	Mahahena (road reservation)	0 0 23

Field sheets O 20 35-43, O 20 36-44, & O 20 51-59

Surveyor-General's Office,
Colombo, February 6, 1909.

J. B. M. RIDOUT,
for Acting Surveyor-General.
Matara S. O. 14-1909.

Notice under "The Waste Lands Ordinances of 1897, 1899, 1900, and 1903."

TAKE notice that unless within three months from April 16, 1909, the persons, if any, who claim any interest in the lands hereinafter mentioned or in any one or more of such lands or to some interest therein make claim in person or in writing to the said lands or any of them or to some interest therein to J. G. Fraser, Esq., Special Officer appointed under section 28 of "The Waste Lands Ordinances, 1897, 1899, 1900, and 1903," at his office at the Fort, Colombo :

Such Special Officer, in pursuance of the powers vested in him by the said Ordinances, will declare by writing under his hand that the said lands or such of them, as to which no claim has been made, are the property of the Crown.

J. G. FRASER,
Special Officer.

Description of the Lands referred to.

The following lots situated in the village of Attanayala, in the West Giruwa pattu of the Hambantota District, in the Southern Province, as described in the annexed certified tracings :—

I.

Preliminary plan 357.

Lot.	Name of Land.	Extent.	
		A.	R. P.
1	Galpokunehena, Punchedangahena, Dankanattehena, Ampitiyawewagawahena, Galkanumulahena, Abahena, Aragawahena, Kirimetiareyayewewagawahena, Mahagalawattagawahena, Tiruwanagalpalehena, Kabakomehena	517	0 20
1d	Thattekanatta (reservation for path)	0	0 18
1f	Andigemulana (do.)	0	0 5
1j	Wawulawewehena (do.)	0	0 5
1l	Wawulawewagawahena (do.)	0	0 4
1n	Wawulawewagawawatta	0	0 6
7	Helambagahawewa (tank)	28	1 32
10	Pattiyahena	6	0 33
11	Julgahakoratuwa	2	0 37
12	Ampitiyewewa (tank)	14	3 17
		569	0 17

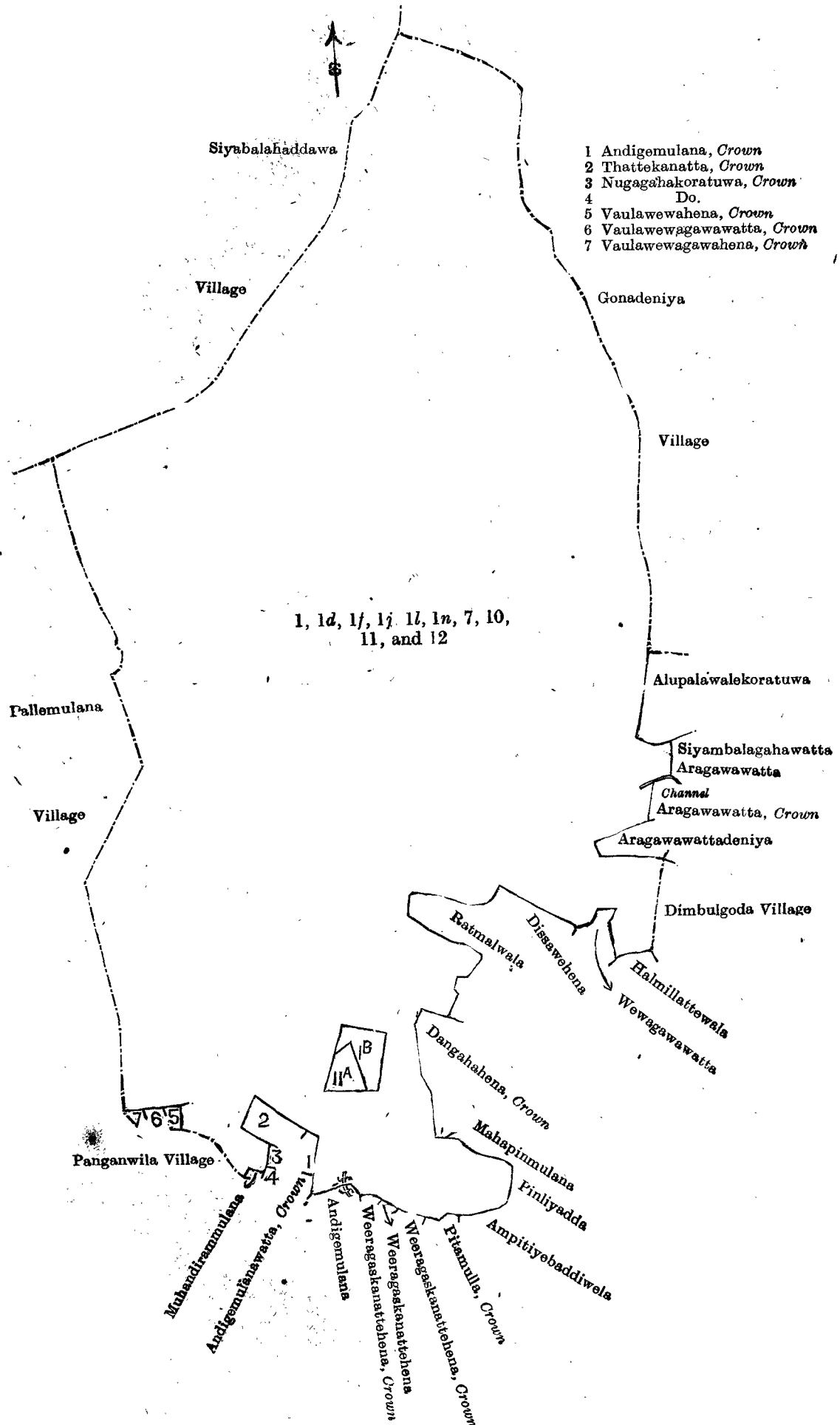
and bounded as follows: on the north by the village limit of Gonadeniya; on the east by the village limit of Gonadeniya, Alupalawalekoratuwa claimed by Gajahingamage Siman and others, Siyambalahawatta claimed by Gajahingamage Simon, Aragawawatta claimed by ditto, a channel, Aragawawatta claimed by the Crown, Aragawawattedeniya claimed by Gajahingamage Adirianand others, the village limit of Dimbulgoda, Halmillattawala claimed by Attanayala Pansala and others, Wewagawawatta claimed by Attanayala Pansala, Dissawehena claimed by ditto and others, Ratmalwala claimed by ditto, Dangahahena claimed by the Crown, Mahapinmulana claimed by Attanayala Pansala and others, Pinliyadda claimed by ditto; on the south by Ampitiyebaddiwela claimed by Attanayala Pansala and others, Pitamulla claimed by the Crown, Weeragaskanattehena claimed by the Crown, Weeragaskanattehena claimed by Gajahingamage Don Andrius and others, Weeragaskanattehena claimed by the Crown, Andigemulana claimed by Attanayala Pansala and others, Andigemulanewatta claimed by the Crown, Andigemulana claimed by the Crown, Thattekanatta claimed by the Crown, Nugagahakoratuwa claimed by the Crown, Muhandirammulana claimed by D. Cornelis Dissanayaka, the village limit of Panganwila, Wawulawewahena claimed by the Crown, Wawulawewagawawatta claimed by the Crown, Wawulawewahena claimed by the Crown; on the west by the village limit of Pallemulana, the village limit of Siyambalahaddawa.

NOTE.—The following lots lying within the above boundaries are excluded from this part of the notice and their aggregate acreage of 4 acres and 8 perches is not included in the acreage of 569 acres and 17 perches given above :—

Preliminary plan 357.

Lot.	Name of Land.	Extent.	
		A.	R. P.
1b	Gallandehena	2	1 15
11a	Do.	1	2 33
		4	0 8

[For Tracing see page 502.]



Scale of 16 Chains to an Inch.

Situation : Attanayala village in West Giruwa pattu of Hambantota District.

Preliminary plan 357.

Lot.	Name of Land.	Extent.		
		A.	R.	P.
1	Galpokunehena, Punchedangahena, Dankanattehena, Ampityawewagawahena, Galkanumulahena, Abahena, Aragawahena, Kirimetiareyayewewagawahena, Mahagalawattagawahena, Tiruwanagalpalehena, Kabakomehena	517	0	20
1d	Thattekanatta (reservation for path)..	0	0	18
1f	Andigemulana (do.) ..	0	0	5
1j	Wawulawewehena (do.) ..	0	0	5
1l	Wawulawewagawahena (do.) ..	0	0	4
1n	Wawulawewagawawatta ..	0	0	6
7	Helambagahawewa (tank) ..	28	1	32
10	Pattiyahena ..	6	0	33
11	Julgahakoratuwa ..	2	0	37
12	Ampityewewa (tank) ..	14	3	17
		569	0	17
<i>Lots excluded.</i>				
1b	Gallandehena ..	2	1	15
11a	Do.	1	2	33
		4	0	8

Surveyor-General's Office,
Colombo, February 4, 1909.

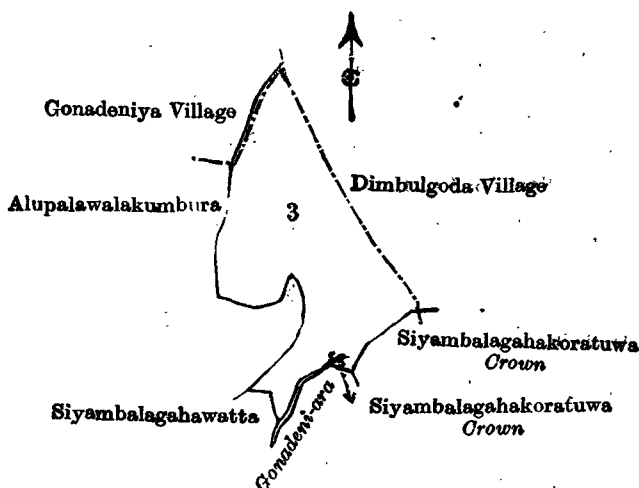
J. B. M. RIDOUT,
for Acting Surveyor-General.

II.

Preliminary plan 357.

Lot.	Name of Land.	Extent.		
		A.	R.	P.
3	Dangahahena	5	3	5

and bounded as follows : on the north by the village limit of Dimbulgoda ; on the east by the village limit of Dimbulgoda, Siyambalagahakoratuwa claimed by the Crown ; on the south by Siyambalagahakoratuwa claimed by the Crown, the Gonadeni-aara, Siyambalagahawatta claimed by Gajahingamage Siman ; on the west by Alupalawalakumbura claimed by Gajahingamage Siman and others, the village limit of Gonadeniya.



Scale of 8 Chains to an Inch.

Situation : Attanayala village in West Giruwa pattu.

Preliminary plan 357.

Lot.	Name of Land.	Extent.		
		A.	R.	P.
3	Dangahahena, &c. ..	5	3	5

Field sheet P ¹¹ 52-60 & P ¹¹ 51-59

Surveyor-General's Office,
Colombo, February 4, 1909.

J. B. M. RIDOUT,
for Acting Surveyor-General.

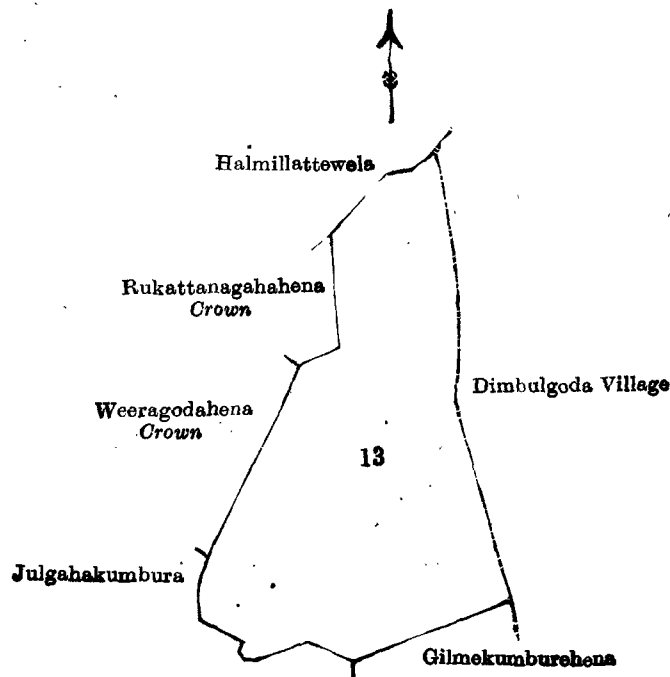
D 2

III.

Preliminary plan 357.

Lot.	Name of Land.	Extent.	
		A.	R. P.
13	Kongahahena	15	2 30

and bounded as follows : on the north by Halmillattewela claimed by Attanayala Pansala and others ; on the east by the village limit of Dimbulgoda ; on the south by Gilmekumburehena sold by the Crown to Don Davit Sirimadara, Julgahakumbura claimed by Attanayala Pansala and others ; on the west by Julgahakumbura claimed by Attanayala Pansala and others, Weeragodahena claimed by the Crown, Rukattanagahahena claimed by the Crown.



Scale of 8 Chains to an Inch.

Situation : Attanayala village in West Giruwa pattu.

Preliminary plan 357.

Lot.	Name of Land.	Extent.	
		A.	R. P.
13	Kongahahena, &c.	15	2 30

Field sheet P ¹⁶₃₋₁₁

Surveyor-General's Office,
Colombo, February 4, 1909.

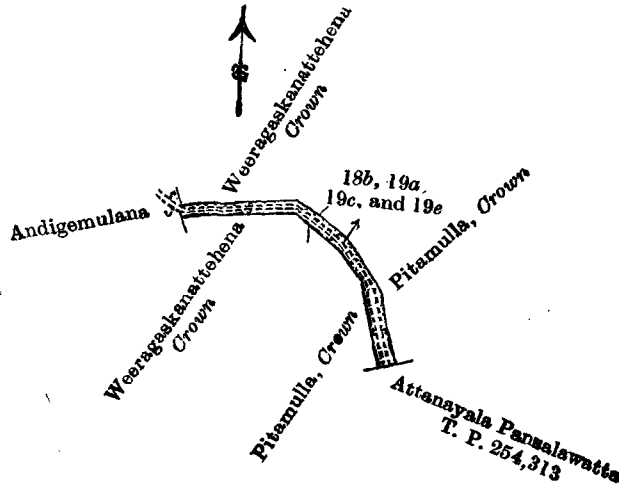
J. B. M. RMDOUT,
for Acting Surveyor-General.

IV.

Preliminary plan 357.

Lot.	Name of Land.	Extent.	
		A.	R. P.
18b	Weeragaskanatthena (reservation for path)	0	0 13
19a	Pitamulla (do.)	0	0 17
19c	Weeragaskanatthena (do.)	0	0 14
19e	Pitamulla (do.)	0	0 17
		0	1 21

and bounded as follows : on the north by Weeragaskanatthena claimed by the Crown ; on the east by Pitamulla claimed by the Crown ; on the south by Attanayala Pansalawatta (T. P. 254,313), Pitamulla claimed by the Crown, Weeragaskanatthena claimed by the Crown ; on the west by Andigemulana claimed by Attanayala Pansala and others.



Scale of 8 Chains to an Inch.

Situation : Attanayala village in West Giruwa pattu.
Preliminary plan 357.

Lot.	Name of Land.		Extent.		
			A.	R.	P.
18b	Weeragaskanattechena (reservation for path)	..	0	0	13
19a	Pitamulla	.. (do.)	0	0	17
19c	Weeragaskanattechena (do.)	..	0	0	14
19e	Pitamulla (do.)	..	0	0	17
			0	1	21

Field sheet P ¹⁶₃₋₁₁

Surveyor-General's Office,
Colombo, February 4, 1909.

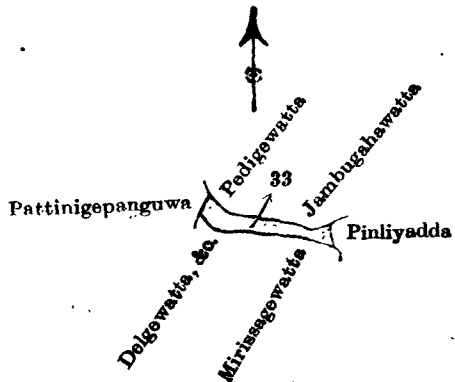
J. B. M. RIDOUT,
for Acting Surveyor-General.

V.

Preliminary plan 357.

Lot.	Name of Land.		Extent.		
			A.	R.	P.
33	Jambugahaodedeniya	..	0	1	21

and bounded as follows : on the north by Pedigewatta claimed by Gajahingamage Siman, Jambugahawatta claimed by Attanayala Pansala ; on the east by Pinliyadda claimed by Attanayala Pansala ; on the south by Mirissagewatta claimed by W. M. Don Cornelis Appuhamy, Delgewatta, &c., claimed by A. Hin Appu ; on the west by Pattinigeanguwa claimed by Attanayala Pansala and others.



Scale of 8 Chains to an Inch.

Situation : Attanayala village in West Giruwa pattu.
Preliminary plan 357.

Lot.	Name of Land.		Extent.		
			A.	R.	P.
33	Jambugahaodedeniya	..	0	1	21

Field sheet P ¹⁶₃₋₁₁

Surveyor-General's Office,
Colombo, February 4, 1909.

J. B. M. RIDOUT,
for Acting Surveyor-General.
Hambantota S. O. 35-1909

Notice under "The Waste Lands Ordinances of 1897, 1899, 1900, and 1903."

TAKE notice that unless within three months from April 16, 1909, the persons, if any, who claim any interest in the lands hereinafter mentioned or in any one or more of such lands or to some interest therein make claim in person or in writing to the said lands or any of them or to some interest therein to W. E. Wait, Esq., Special Officer appointed under section 28 of "The Waste Lands Ordinances, 1897, 1899, 1900, and 1903," at his office at the Fort, Colombo :

Such Special Officer, in pursuance of the powers vested in him by the said Ordinances, will declare by writing under his hand that the said lands or such of them, as to which no claim has been made, are the property of the Crown.

Description of the Lands referred to.

W. E. WAIT,
Special Officer.

The following lots situated in the village of Vitaranadeniya, in the West Giruwa pattu of the Hambantota District, in the Southern Province, as described in the annexed certified tracings :—

I.			Preliminary plan 260.			Extent.		
Lot.	Name of Land.					A.	R.	P.
1	..	Gonhitwalawewedeniya	2	0	2
2	..	Julewala (pond)	0	0	22
3	..	Danattewewgilmehena, Idalwewejulketiya, Aparek- kewekadayaya, Idalweweyayehena, Danattewala- hena	216	0	28
4	..	Danattewelawewa	9	3	16
5	..	Aparekkagewewa	0	1	38
7	..	Dunattamadawalawalhena, Demata-arepuhulhena, Godamulanehena, Werakeliyalarehena, Demata- attewaleyaya	55	2	8
8	..	Dematteara (tank)	1	0	20
9	..	Dangahamulana	0	3	0
10	..	Palledanattewalawewa (tank)	1	0	34
12	..	Panwewdeka-arawa	0	1	1
13	..	Aparekkawa, Radayaya, Panwewdekearawehena <i>alias</i> Masmorugahahena, Ittegodelleyaya, Pan- wewedearawa, Siyambalagahawattekebella, Gal- wewewalayaya, Komehena, Lolugahahena	164	0	5
25	..	Kapuhena, Beddewadiyewattehena	7	1	26
26	..	Ranasingewewa (tank)	25	2	20
28	..	Kongahawatta, Siyambalagahawatta	1	1	32
30	..	Siyambalagahawatta	0	0	20
32	..	Panwewa (tank)	1	2	20
34	..	Nugagahawalawewa (tank)	7	0	7
36	..	Dadameemawetunuwalalebima <i>alias</i> Kosgahahena	160	2	32
37	..	Kankanigewewa (tank)	9	3	32
49	..	Pattiyegodellehenena	3	0	34
						668	2	37

and bounded as follows : on the north by the village limit of Udayala ; on the east by the village limit of Pattiyapola ; on the south by Ihalarotemulana claimed by Don Andiris Wickramasinhe and others, Kankanigodella claimed by Sohomitra Terunnanse of Kahagolla Pansala, Dadameemawetunalebima claimed by ditto, Ranasingewela claimed by Ranasin Wanniarachchige Don Siman and others, Panwalamulana claimed by Wanniarachchi Ranasin Arachchige Don Siman, Ranasingewela claimed by Wanniarachchi Ranasin Arachchige Don Siman and others, Siyambalagahawatta claimed by Ranasin Wanniarachchige Don Siman, Ranasingewela claimed by Ranasin Wanniarachchige Don Siman and others, Meegahawatta claimed by Gunasekara Galwela Kankanange Heenhamy and others, Wewalangahena *alias* Dahayagelebima claimed by Don Pediris Samarawickrama and others, Dangahawatta claimed by Don Andiris Wickramasinhe and others, Siyambalagahawatta claimed by Don Pediris Samarawickrama and others, Kohombagahakoratuwa claimed by Don Andiris Wickramasinhe and others, Wanasingewatta claimed by ditto ; on the west by Siyangahamulanekumbura claimed by Wijenayaka Sainasinge Don Samel, Egodahawatta claimed by Jayasekera Kankanange Pediris and others, Paluwatta *alias* Egodahawatta claimed by Amarasinge Nikulas, Beddewadiyewatta claimed by the Crown, Beddewadiyewatta claimed by Amarasinge Nikulas, Mailagahamulanekumbura claimed by Wijenayaka Samarasinge Don Samel, Mekiliyagahamulana *alias* Kulasingewela claimed by Kirimaduru Fiscal's Arachchi and others, Ulupathwela claimed by Don Odiris Wijenayaka Nandasin and others, Olupathwalawewa claimed by Wijenayaka Samarasinge Don Samel, the village limit of Bedigama, the village limit of Hinbunna.

NOTE.—The following lots lying within the above boundaries are excluded from this part of the notice, and their aggregate acreage of 23 acres 3 roods and 35 perches is not included in the acreage of 668 acres 2 roods and 37 perches given above :—

Preliminary plan 260.			Extent.					
Lot.	Name of Land.					A.	R.	P.
6	..	Danattewalawewa	9	0	17
11	..	T. Ps. 208, 878, 217, 149, and 208, 879	7	1	38
27	..	Kongahawetiawatta	2	2	8
31	..	Mailagahahena	2	2	28
35	..	Kongahamulana	2	0	24
						23	3	35

Situation : Vitaranadeniya village in West Giruwa pattu of Hambantota District,

Preliminary plan 260.			Extent.
Lot.	Name of Land.		A. R. P.
1	Gonhitwalawewedeniya	2 0 2
2	Julewala (pond)	0 0 22
3	Danattewegilmehena, Idalwewejulketiya, Aparek-kewekadayaya, Idalweweyayehena, Danattewalahena	216 0 28
4	Danattewelawewa	9 3 16
5	Aparekkagewewa	0 1 38
7	Danattamadawalawalhena, Demata-arepuhulhena, Godamulanehena, Werakeliyalarehena, Demata-attewaleyaya	55 2 8
8	Dematteara (tank)	1 0 20
9	Dangahamulana	0 3 0
10	Palledanattewalawewa (tank)	1 0 34
12	Panwewdeka-arawa	0 1 1
13	Aparekkawa, Radayaya, Panwewdekearawehena <i>alias</i> Masmorugahahena, Ittegedelleyaya, Panwewedearawa, Siyambalagahawattekebella, Galwewewalayaya, Komehena, Lolugahahena	164 0 5
25	Kapuhena, Beddewadiyewattchena	7 1 26
26	Ranasingewewa (tank)	25 2 20
28	Kongahawatta, Siyambalagahawatta	1 1 32
30	Siyambalagahawatta	0 0 20
32	Panwewa (tank)	1 2 20
34	Nugagahawalawewa (tank)	7 0 7
36	Dadameemawetunuwalalebima <i>alias</i> Kosgahahena	160 2 32
37	Kankanigewewa (tank)	9 3 32
49	Pattiyegodellehena	3 0 34
			<hr/>
			668 2 37

Lots excluded.

6	Danattewalawela	9 0 17
11	T. Ps. 208,878, 217,149, and 208,879	7 1 38
27	Kongahawetiyewatta	2 2 8
31	Mailagahahena	2 2 28
35	Kongahamulana	2 0 24
			<hr/>
			23 3 35

Field sheets P¹⁶₂₀₋₂₈ & P¹⁶₃₆₋₄₄

Surveyor-General's Office,
Colombo, January 11, 1909.

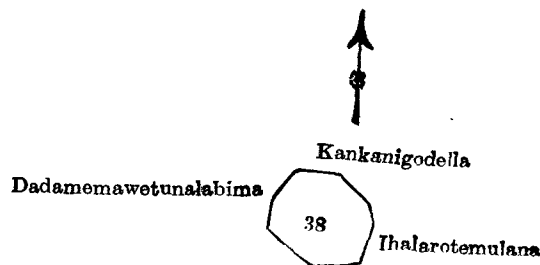
J. B. M. RIDOUT,
for Acting Surveyor-General.

II.

Preliminary plan 260.

Lot.	Name of Land.	Extent.
		A. R. P.
38	Dadameemawetunawalebimegodella	1 1 12

and bounded as follows : on the north by Kankanigodella claimed by Sohometra Terunnanse of Kahagalla Pansala ; on the east by Ihalarotemulana claimed by Don Andiris Wickramasinhe and others ; on the south by Ihalarotemulana claimed by Don Andiris Wickramasinhe and others, Dadamimawetunalebima claimed by Sohometra Terunnanse of Kahagalla Pansala ; on the west by Dadamimawetunalebima claimed by Sohometra Terunnanse of Kahagalla Pansala.



Scale of 8 Chains to an Inch.

Situation : Vitaranadeniya village in Giruwa Pattu West of Hambantota District.

Preliminary plan 260.			Extent.
Lot.	Name of Land.		A. R. P.
38	Dadameemawetunawalebimegodella	1 1 12

Surveyor-General's Office,
Colombo, January 11, 1909.

Field sheet P¹⁶₃₆₋₄₄

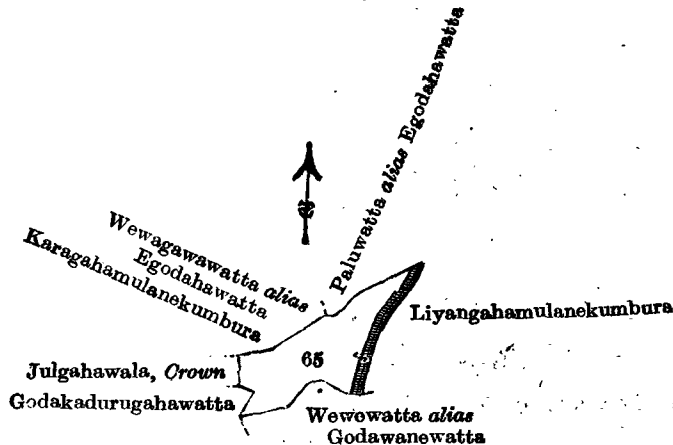
J. B. M. RIDOUT,
for Acting Surveyor-General.

III.

Preliminary plan 260.

Lot.	Name of Land.	Extent.	
		A.	R. P.
65	Tanahenewalawewa (tank)	1	3 34

and bounded as follows: on the north by Karaghamulanekumbura claimed by Don Andiris Abeygunawardana, Wewagawawatta *alias* Egodahawatta claimed by Wanigasinge Jayanhamy, Paluwatta *alias* Egodahawatta claimed by Amarasinge Nikulas; on the east by Liyangahamulanekumbura claimed by Wijenayaka Samarasinge Don Samel and others; on the south by Wewewatta *alias* Godawanewatta claimed by Dahayayebime people; on the west by Godakadurugahawatta claimed by Dahayayehene people, Julgahawala claimed by the Crown.



Scale of 8 Chains to an Inch.

Situation: Vitaranadeniya village in Giruwa Pattu West of Hambantota District.

Preliminary plan 260.

Lot.	Name of Land.	Extent.	
		A.	R. P.
65	Tanahenewalawewa (tank)	1	3 34

Field sheet P ¹⁶ 36-44

Surveyor-General's Office,
Colombo, January 11, 1909.

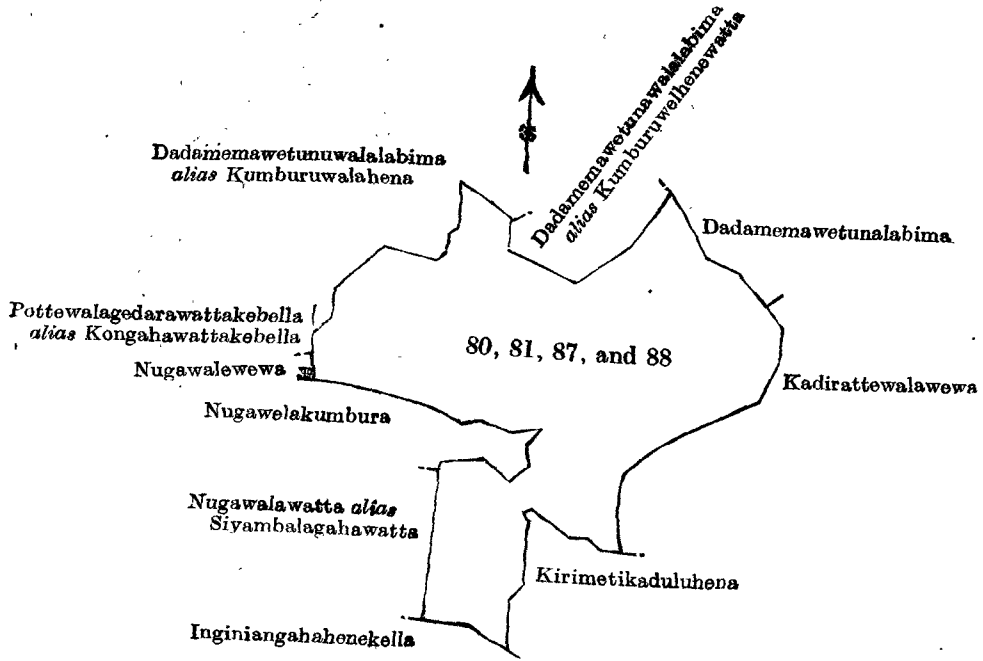
J. B. M. RIDOUT,
for Acting Surveyor-General.

IV.

Preliminary plan 260.

Lot.	Name of Land.	Extent.	
		A.	R. P.
80	Kumburuwelhena <i>alias</i> Dadamimawetunalebima	11	3 31
81	Kadirattawalahena	3	1 11
87	Korakahawalawewa	0	2 16
88	Siyambalawehena	2	2 15
		<u>18</u>	<u>1 33</u>

and bounded as follows: on the north by Dadamimawetunawalalebima *alias* Kumburuwalahena claimed by the trustees of Kahagalle Pansala; on the east by Dadamimawetunawalalebima claimed by Somitra Terunnanse of Kahagala Pansala, Kadirattawalawewa claimed by Don Andiris Wickramasinhe and others; on the south by Kirimetikaduluheha claimed by Don Andiris Wickramasinhe and others, Inginiyangahahenekella claimed by Galwalagamage Don Bastian; on the west by Nugawalawatta *alias* Siyambalahawatta claimed by the Crown and Don Pedris Samarawickrama and others, Nugawelakumbura claimed by Don Odiris Wijenayaka Nandasinha and others, Nugawalewewa claimed by Don Andiris Wijenayaka Nandasinha and others, Pottewalagedarawattekebella *alias* Kongahawattekebella claimed by ditto, Dadamimawetunawalalebima *alias* Kumburuwalahena claimed by the trustees of Kahagala Pansala.



Scale of 8 Chains to an Inch.

Situation : Vitaranadeniya village in Giruwa Pattu West of Hambantota District.
Preliminary plan 260.

Lot.	Name of Land.	Extent.		
		A.	R.	P.
80	Kumburuwelhena <i>alias</i> Dadamimawetunalebima	11	3	31
81	Kadirattawalahena	3	1	11
87	Korakahawalawewa	0	2	16
88	Siyambalawehena	2	2	15
		18	1	33

Field sheet P 16
36-44

Surveyor-General's Office,
Colombo, January 11, 1909.

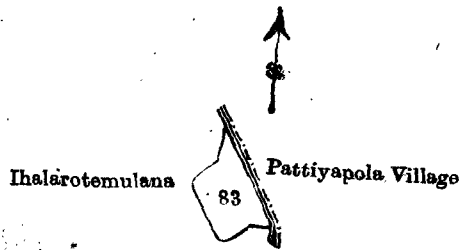
J. B. M. RIDOUT,
for Acting Surveyor-General.

V.

Preliminary plan 260.

Lot.	Name of Land.	Extent.		
		A.	R.	P.
83	Galgedigodella	0	3	8

and bounded as follows : on the north and east by the village limit of Pattiyapola ; on the south and west by Ihalarotmulana claimed by Don Andiris Wickramasinhe and others.



Scale of 8 Chains to an Inch.

Situation : Vitaranadeniya village in Giruwa Pattu West of Hambantota District.
Preliminary plan 260.

Lot.	Name of Land.	Extent.		
		A.	R.	P.
83	Galgedigodella	0	3	8

Field sheet P 16
36-44

Surveyor-General's Office,
Colombo, January 11, 1909.

J. B. M. RIDOUT,
for Acting Surveyor-General.

VI.

Preliminary plan 260.

Lot.	Name of Land.	Extent.		
		A.	R.	P.
85	.. Kirimetikadullehena, Veddawewa ..	5	2	12
116	.. Weddawewagodella ..	0	0	16
118	.. Weddawewa (tank) ..	6	3	4
119	.. Weddawewagodella ..	0	0	30
120	.. Kajulandewelawewa ..	0	2	10
121	.. Kajulandewelawatta ..	2	0	38
129	.. Tantriwekadawatta, Tantriwekadayaya, Bolpetteyaya, Mailagahahenekebella, Weliwalewatta, Kajugahawattekella, Pahalaroteatmaga Magayaya, Malapaladeniyewewgilma, Kaduruhena, &c. ..	82	0	2
129b	.. Road reservation (P. P. 6,351,16,775) ..	0	0	38
133	.. Malapalapittennewewa (tank) ..	1	0	20
180	.. Road reservation (P. P. 6,351,16,771) ..	0	1	4
		99	0	14

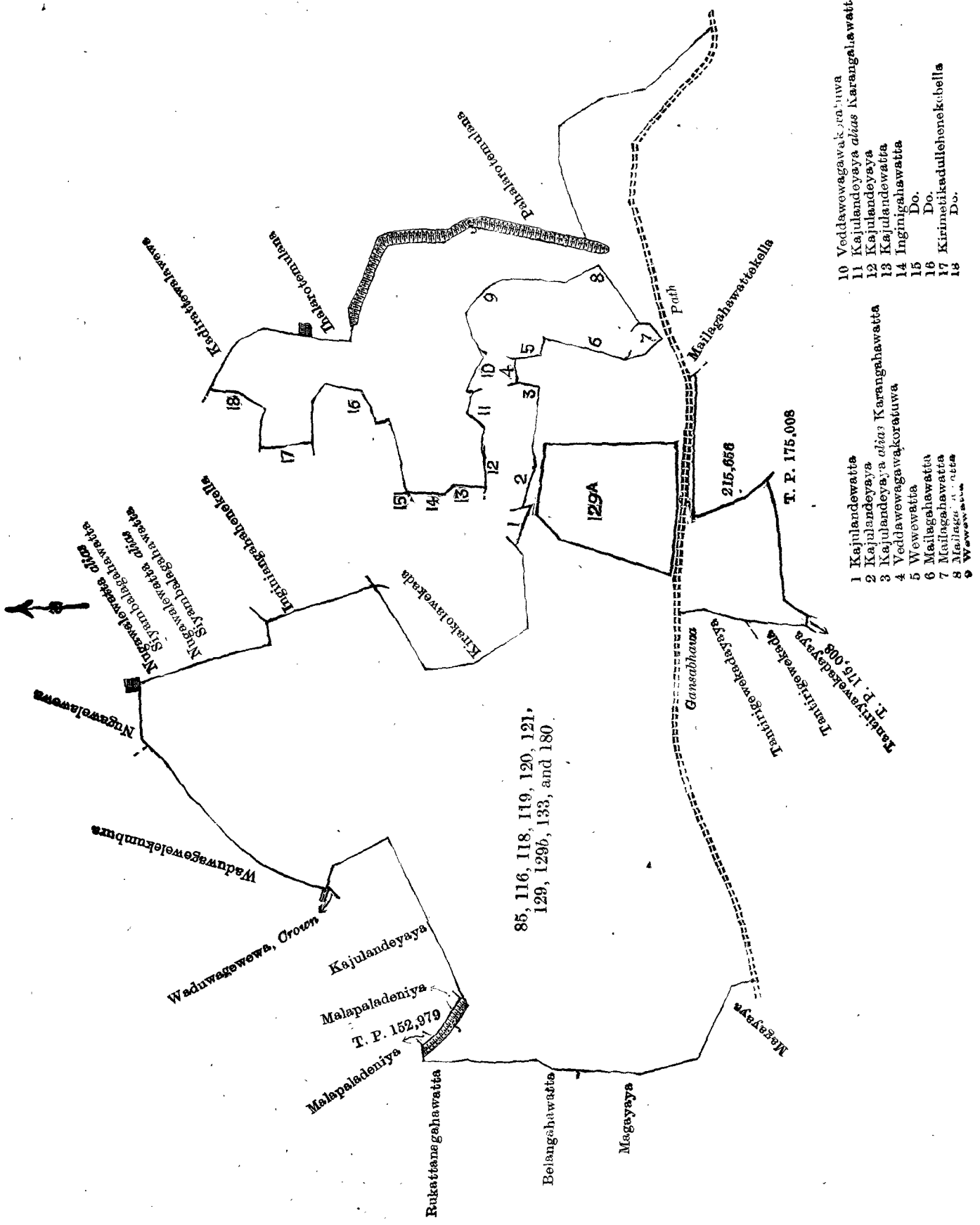
and bounded as follows: on the north by Nugawalewatta *alias* Siyambalagahawatta claimed by the Crown and Don Pediris Samarawickrama and others, Inginiyangahahenekebella claimed by Elwalagamage Don Bastian, Kirakolawekada claimed by Galwalagamage Don Andiris, Kajulandewatta claimed by Edirisinge Don Siyadoris, Kajulandeyaya claimed by ditto, Kajulandeyaya *alias* Kerangahawatta claimed by Senarat Arachchige Davith and others, Veddawewagawakoratuwa claimed by Willare Arachchige Don Juwanis, Wewewatta claimed by ditto, Mailagahawatta claimed by Vidana Gamage Janis and others, Mailagahawatta claimed by Vidana Gamage Janis, Mailagahawatta claimed by Vidana Gamage Janis and others, Wewewatta claimed by Wilwala Arachchige Don Juwanis, Veddawewagawakoratuwa claimed by ditto, Kajulandeyaya *alias* Kerangahawatta claimed by Senarat Arachchige Davith and others, Kajulandeyaya claimed by Edirisinge Don Siyadoris, Kajulandewatta claimed by ditto, Inginigahawatta claimed by Galagamage Don Bastian, Kirimetikadullehenekebella claimed by Don Andiris Wickramasinhe and others, Kadirattewelawewa claimed by Don Andiris Wickramasinhe and others, Ihalarotemulana claimed by ditto; on the east by Pahalarotemulana claimed by Don Bastian Wickramasinhe and others; on the south by a Gansabhawa road, Mailagahawattekebella claimed by Samarasin Atapattu Kankanage Don Deonis, T. Ps. 215,656 and 175,008, Tantiriyawekadayaya claimed by the owner of T. P. 175,008, Tantriyawekada claimed by Don Pediris Samarawickrama and others, Tantirigewekadayaya claimed by Don Nikulas Ratnayaka Jayawardana, a Gansabhawa road; on the west by Magayaya claimed by Kahagala Gamage Don Peneris, Belangahawatta claimed by Hettiachchige Don Bastian, Rukattanagahawatta claimed by Don Pediris Samarawickrama, Malapaladeniya claimed by Hettiachchige Don Bastian, T. P. 152,979, Malapaladeniya claimed by Hettiachchige Don Bastian, Kajulandeyaya claimed by Don Pediris Samarawickrama, Waduwegewewa claimed by the Crown, Waduwegewelekumbura claimed by Don Andiris Wijesinhe Nandasinha and others.

NOTE.—The following lot lying within the above boundaries is excluded from this part of the notice, and its area of 5 acres 1 rood and 24 perches is not included in the acreage of 99 acres and 14 perches given above:—

Preliminary plan 260.

Lot.	Name of Land.	Extent.		
		A.	R.	P.
129a	.. Welivalayaya (T. P. 230,012) ..	5	1	24

[For Tracing see page 512.]



- 10 Veddawewagawakoratuwa
- 11 Kajulandeyaya alias Karangahawatta
- 12 Kajulandeyaya
- 13 Kajulandewatta
- 14 Ingrimahawatta
- 15 Do.
- 16 Do.
- 17 Kirimekedullehenekabella
- 18 Do.

- 1 Kajulandewatta
- 2 Kajulandeyaya
- 3 Kajulandeyaya alias Karangahawatta
- 4 Veddawewagawakoratuwa
- 5 Wewewatta
- 6 Mailagahawatta
- 7 Mailagahawatta
- 8 Mailagahawatta
- 9 Wewewatta

Scale of 8 Chains to an Inch.

Situation : Vitaranadeniya village in West Giruwa pattu of Hambantota District.

Preliminary plan 260.

Lot.	Name of Land.	Extent.		
		A.	R.	P.
85 ..	Kirimetikadullehena, Veddawewa ..	5	2	12
116 ..	Weddawewagodella ..	0	0	16
118 ..	Weddawewa (tank) ..	6	3	4
119 ..	Weddawewagodella ..	0	0	30
120 ..	Kajulandewelawewa ..	0	2	10
121 ..	Kajulandewelawatta ..	2	0	38
129 ..	Tantriwekadawatta, Tantriwekadayaya, Bolpetteyaya, Mailagahahenekebella, Weliwalewatta, Kajugahawattekella, Pahalaroteatmaga, Magayaya, Malapaladeniyewewgilma, Kaduruhena, &c. ..	82	0	2
129b ..	Road reservation (P. P. 6,351/16,775) ..	0	0	38
133 ..	Malapalapittennewewa (tank) ..	1	0	20
180 ..	Road reservation (P. P. 6,351/16,771) ..	0	1	4
		<hr/>		
		99	0	14

Lot excluded.

129a ..	Weliwalayaya (T. P. 230,012) ..	5	1	24
---------	---------------------------------	---	---	----

Field sheet P¹⁶₃₆₋₄₄

Surveyor-General's Office,
Colombo, January 11, 1909.

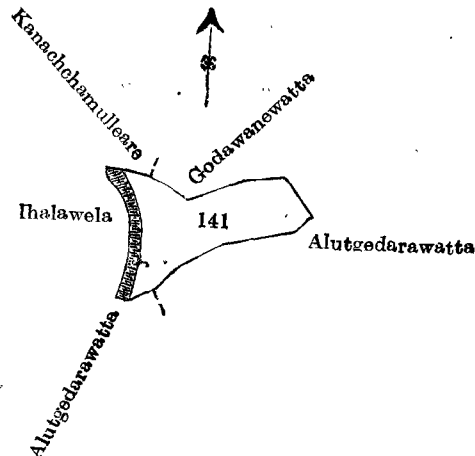
J. B. M. RIDOUT,
for Acting Surveyor-General.

VII.

Preliminary plan 260.

Lot.	Name of Land.	Extent.		
		A.	R.	P.
141 ..	Ihalawewa (tank) ..	2	0	33

and bounded as follows: on the north by Nachchamulleara claimed by Dahayakagebime people, Godawanewatta claimed by ditto; on the east and south by Alutgedarawatta claimed by Hettiachchige Don Bastian; on the west by Ihalawela claimed by Hettiachchige Don Bastian and others.



Scale of 8 Chains to an Inch.

Situation : Vitaranadeniya village in Giruwa Pattu West of Hambantota District

¶ Preliminary plan 260.

Lot.	Name of Land.	Extent.		
		A.	R.	P.
141 ..	Ihalawewa (tank) ..	2	0	33

Field sheets P¹⁶₃₅₋₄₃ & P¹⁶₃₆₋₄₄

Surveyor-General's Office,
Colombo, January 11, 1909.

J. B. M. RIDOUT,
for Acting Surveyor-General.

VIII.

Preliminary plan 260.

Lot.	Name of Land.	Extent.		
		A.	R.	P.
153	Magayaya	2	2	8
165	Singarakkarawalewewa	0	0	31
171	Wewapuledeniya	1	1	12
173	Tantirigewekada, Maragahawatta, Magayaya, Marawehena, Dahayayelebimeyaya	52	0	35
175	Godellewattekebella, Inginiyangahahena, Atmagawatta, Pitakoratuwa, Ketakelahena, Dalukgahahena, Komehena	18	3	8
176	Tantiriyawekada	0	1	20
177	Tantiriyawekadayaya	0	0	12
207	Abeynayakagewewa	0	2	14
215	Godawanekoratuwa, Kanukadullehena, Indipittannewalehena	14	1	33
219	Kahawattepotawewewa	4	3	36
221	Karagahawewa (tank)	5	1	20
204	Medahena (P. P. 7,192, 20,256)	2	1	38
205	Medahena (P. P. 7,192/20,255)	3	3	20
230	Julehena, Godawanewatta, Arekoratuwa, Kandleiyagasarehena, Karambehena, Katukeliyahena, Pattiye-hena, Lolugahawatta, Pitakoratuwa	72	2	20
232	Karambehenekebella	2	0	6
239	P. P. 6,175/15,984 and 15,985 (road reservation)	0	1	9
241	Panugalehena, Panugalehenekella	2	0	28
247	Panikkiyawalewewa	1	0	20
251	Siyambalagahawewa, Panmulla <i>alias</i> Godakadurugahamulana	7	3	31
252	Magahena, Binpokunewalahena, Inginigahahena, Godawanehena	31	3	15
254	Palugahahena, Godawanewatta, Pitakoratuwa, Kongahahena, Inginiyangahahena, Kohombagahawatta.	23	2	34
256	Gumullekadewewa (tank)	7	0	17
258	Helambawaledeniya	0	1	22
259	Helambawalewewa	0	1	18
260	Kongahawelayaya, Idelwelayaya, Galwalareyaya, Serugahawalayaya, Thalawewehena, Eranduyaya, Unagahakoratuwekella, Damaniyagahakoratuwa, Ratmalareyaya, Medahenareyaya, Helambeyaya, Helambawaledeniyeatmaga, Panugalehenepitakella, Gilmehehena, Mailahena, Guruwaleyayehena, Parichchawaleyayehena, Mailagaswadiyehena, Ittegodellehena, Moratuwawattehena, Godawalehena, Hara-kandehena, Nugagahayaya, Galwala-arehena	335	1	1
260a	Lolugahakoratuwa (P. P. 6,854/18,963)	2	1	18
260b	Lolugahakoratuwa (P. P. 6,854/18,961, road reservation)	0	0	20
260c	Mailagahakoratuwa	2	2	20
260d	Moratuwawalayaya, Galwala-arehena	4	3	0
260e	Moratuwawalayaya, Dangahahena	8	3	0
260f	Moratuwawalayaya, Mailagahahena	10	2	0
261	Idalawewa	1	1	10
263	Pirichchawalawewa	6	0	27
264	Kedunkadawewa	1	1	28
		630	0	31

and bounded as follows : on the north by the Gansabhawa road to Pattiyapola, Kahambiliyawehehena *alias* Komehena, claimed by Hagalagamage Edanhamy, Kahambiliyawewatta claimed by the Crown and Abeysinge Gimarahamy, Kahambiliyawehehena *alias* Komehena claimed by Kahagalagamage Adanhamy, Kahambiliyawe Lolugahahena claimed by Dahayayalebime people, Wewapauladeniya Palugahawatta claimed by the Crown and Kahagalagamage Adanhamy, Kahambiliyaweyaya claimed by Dahayayalebime people, Wewapauladeniyehena claimed by Hettiachchige Don Bastian, Magayaya claimed by Kahagalagamage Don Peneris, the Gansabhawa road to Pattiyapola, Magayaya claimed by Dahayayalebime people, Tantirigewekadayaya claimed by Don Nikulas Ratnayaka Jayawardana, Tantirigewekadagilmewatta claimed by the Crown and ditto, Tantirigewekadayaya claimed by Don Nikulas Ratnayaka Jayawardana, Tantirigewekadawatta claimed by the Crown, T. P. 175,008, Tantirigewekadawatta claimed by Abeysinarachchige Don Dines Appuhamy, Seruwalayaya Damaniyagahakoratuwa claimed by Dissanayaka Babahamy and others, Karangahawatta claimed by Dissanayaka Babahamy and others, Mailagahawattekebella claimed by Vidanagamage Dineshamy and others, Mailagahawatta claimed by Abeywickrama Liyana-arachchige Kawanishamy and others, Welan-gahakoratuwa claimed by Jayawardana Ratnayaka Arachchige D. Nikulas Appu and others, Mailagahawatta claimed by Liyanage Allis Appu and others, Gedarawatta *alias* Kosgahawatta claimed by Abeywickrama Liyana-arachchige Don Pediris, Kongahakoratuwa claimed by Viadnegamage Don Samiel and others, Kongahakoratuwa claimed by Samarasin Atapattu Kankanange Don Siman ; on the east by the village limit of Pattiyapola, T.Ps. 203,698, 225,350, 203,697, 227,586, Pinwewa (private), T. Ps. 225,349, 215,655, and

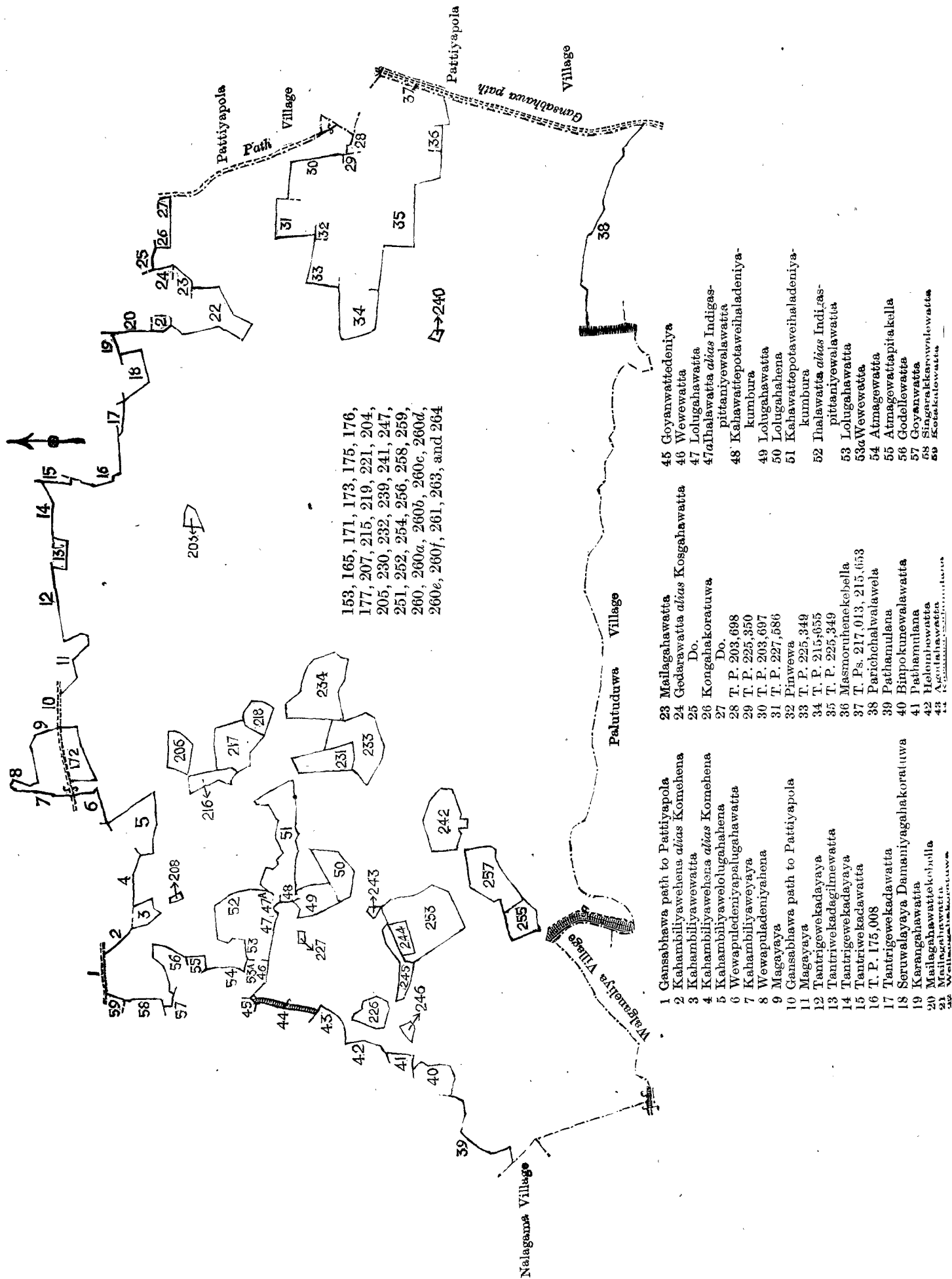
225,349, Masmoruhenekebella claimed by Kalubandanage Christian, T. Ps. 217,013 and 215,653, the village limit of Pattiyapola; on the south by Parichchalwalawela claimed by Don Kostas Matangaweera and others, the village limit of Palutuduwa, the village limit of Walganeliya; on the west by the village limit of Walganeliya, the village limit of Nalagama, Patamulana claimed by Don Andiris Wijenayaka Nandasinha, Binpokenewalawatta claimed by Denagama Jalatge Don Odiris and others, Patamulana claimed by Don Andiris Wijenayaka Nandasinha, Helambewatta claimed by Senerat Arachchige Don Andiris and others, Egodahawatta claimed by Abeygunawardana Vidanagama Don Louis, Karametiwalamulana claimed by Wijenayaka Abeysinge Don Juwanis and others, Goyanwattedeniya claimed by Don Andiris Wickramasinha and others, Wewewatta claimed by Kodituwakkuge Dingi Appu and others, Lolugahawatta claimed by Wijetungamage Andirishamy, Ihalawatta *alias* Indigaspittaniyawalawatta, claimed by Kahagalagamachchige Janis Appu, Kahawattepotawe Ihaladeniyekumbura claimed by Don Odiris Wijenayaka Nandasinha and others, Lolugahawatta claimed by Kodituwakkuge Babahamy and others, Lolugahahena claimed by ditto, Kahawattepotawe Ihaladeniyekumbura claimed by Don Odiris Wijenayaka Nandasinha and others, Ihalawatta *alias* Indigaspittaniyawalawatta claimed by Kahagala Gamachchige Janis Appu, Lolugahawatta claimed by Wijetungamage Andirishamy, Wewewatta claimed by Kodituwakkuge Dingiappu and others, Atmagewatta claimed by Wijenayaka Abeysinge Don Juwanis, Atmagawattepitakella claimed by ditto, Godellewatta claimed by Vidane Patiranage Don Andiris, Goyanwatta claimed by Wijenayaka Galagamage Vidana Appu, Singarakkarawalawatta claimed by ditto, Ketakelewatta claimed by Hettiachchige Sadiris.

NOTE.—The following lots lying within the above boundaries are excluded from this part of the notice, and their aggregate acreage of 35 acres 3 roods and 5 perches is not included in the acreage of 630 acres and 31 perches given above:—

Preliminary plan 260.

Lot.	Name of Land.	Extent.		
		A.	R.	P.
172	Magayaya	1	2	36
203	Guruwalahena	0	1	23
206	Arekoratuwa	1	1	10
208	Indigaspittannewalawatta	0	0	18
216	Abeynayakaralagedeniya	0	3	26
217	Julewatta	2	2	25
218	Julewatta <i>alias</i> Gilmewatta	1	0	28
226	Arewatta	1	0	24
227	Pattiyehena	0	0	14
231	Karambehewatta, Godawanewatta	1	3	36
233	Godawanewatta, Pitakoratuwa	3	3	0
234	Karambehena	4	2	8
240	Galwalearekoratuwa	0	0	28
243	Lolugahawatta	0	0	26
245	Panikkiyawale-eledeniya	0	3	24
246	Gilmehena	0	1	1
244	Kadurugahawatta	0	3	30
242	Panugalahenekella	2	3	31
253	Inginigahahenekella	5	2	20
255	Godawanewatta	1	2	17
257	Kongahawatta <i>alias</i> Maragahawatta, Maragahahenekebella, Gilmehena	3	1	20
		<u>35</u>	<u>3</u>	<u>5</u>

[For Tracing see page 516.]



153, 165, 171, 173, 175, 176,
177, 207, 215, 219, 221, 204,
205, 230, 232, 239, 241, 247,
251, 252, 254, 256, 258, 259,
260, 260a, 260b, 260c, 260d,
260e, 260f, 261, 263, and 264

- | | | |
|--------------------------------------|----------------------------------|---|
| 1 Gansabhawa path to Pattiyapola | 23 Maigahawatta | 45 Goyanwattedeniya |
| 2 Kahambiliyawehehena alias Komehena | 24 Gedarawatta alias Kogahawatta | 46 Wewewatta |
| 3 Kahambiliyawehehena | Do. | 47 Lolugahawatta |
| 4 Kahambiliyawehehena alias Komehena | 26 Kongahakoratuwa | 47a Thalawatta alias Indigas-pittaniyewalawatta |
| 5 Kahambiliyawehehena | 27 Do. | 48 Kahawatpota weihaladeniya-kumbura |
| 6 Wewapuledeniya palugahawatta | 28 T. P. 203, 698 | 49 Lolugahawatta |
| 7 Kahambiliyawehehena | 29 T. P. 225, 350 | 50 Lolugahawatta |
| 8 Wewapuledeniya pahena | 30 T. P. 203, 697 | 51 Kahawatpota weihaladeniya-kumbura |
| 9 Magayaya | 31 T. P. 227, 586 | 52 Thalawatta alias Indigas-pittaniyewalawatta |
| 10 Gansabhawa path to Pattiyapola | 32 Pinawa | 53 Lolugahawatta |
| 11 Magayaya | 33 T. P. 225, 349 | 53a Wewewatta |
| 12 Tantrigewekadaya | 34 T. P. 215, 655 | 54 Atmagewatta |
| 13 Tantrigewekadagilmewatta | 35 T. P. 235, 349 | 55 Atmagewattapitakella |
| 14 Tantrigewekadaya | 36 Masmoruhenekellera | 56 Godollewatta |
| 15 Tantrigewekadawatta | 37 T. P. 217, 013, 215, 653 | 57 Goyanwatta |
| 16 T. P. 175, 008 | 38 Parichchhalawalla | 58 Singarakkarawalawatta |
| 17 Tantrigewekadawatta | 39 Pathmulana | 59 Kobbakalawatta |
| 18 Soruwalayaya Damaniyagahakoratuwa | 40 Binpokumewalawatta | |
| 19 Karagahawatta | 41 Pathmulana | |
| 20 Maigahawattakellera | 42 Helehenawatta | |
| 21 Maigahawattakellera | 43 Helehenawatta | |
| 22 | 44 | |

Scale of 16 Chains to an Inch.

Situation: Vitaranadeniya village in West Giruwa pattu of Hambantota District.

Preliminary plan 260.

Lot.	Name of Land.	Extent.		
		A.	R.	P.
153	Magayaya	2	2	8
165	Singarakkarawalewewa	0	0	31
171	Wewapuledeniya	1	1	12
173	Tantirigewekada, Maragahawatta, Magayaya, Marawehena, Dahayayelebimeyaya	52	0	35
175	Godellewattekebella, Inginiyangahahena, Atmagawatta, Pitakoratuwa, Ketakelahena, Dalukgahahena, Komehena	18	3	8
176	Tantiriyawekada	0	1	20
177	Tantiriyawekadayaya	0	0	12
207	Abeynayakagewewa	0	2	14
215	Godawanekoratuwa, Kanukadullehena, Indipittannewalehena	14	1	33
219	Kahawattepotawewewa	4	3	36
221	Karagahawewa (tank)	5	1	20
204	Medahena (P. P. 7,192/20,256)	2	1	38
205	Medahena (P. P. 7,192/20,255)	3	3	20
230	Julehena, Godawanewatta, Arekoratuwa, Kandeleyagasarehena, Karambehena, Katukeliyahena, Pattiyhena, Lolugahawatta, Pitakoratuwa	72	2	20
232	Karambehenekebella	2	0	6
239	P. P. 6,175, 15,984 and 15,985 (reservation for path)	0	1	9
241	Panugalehena and Panugalehenekella	2	0	28
247	Panikkiyawalewewa	1	0	20
251	Siyambalagahawewa, Panmulla <i>alias</i> Godakadurugahamulana	7	3	31
252	Magahena, Binpokunewalahena, Inginigahahena, Godawanehena	31	3	15
254	Palugahahena, Godawanewatta, Pitakoratuwa, Kongahahena, Inginiyangahahena, Kohombagahawatta	23	2	34
256	Gumullekadewewa (tank)	7	0	17
258	Helambawaledeniya	0	1	22
259	Helambawalewewa	0	1	18
260	Kongahawelayaya, Idelwelayaya, Galwalareyaya, Serugahawalayaya, Ihalawewehena, Eranduyaya, Unagahakoratuwekella, Damaniyagahakoratuwa, Ratmalareyaya, Medahenareyaya, Helambeyaya, Helambawaledeniyeatmaga, Panugalehenepitakella, Gilmehehena, Mailahena, Guruwaleyayehena, Parichchawaleyayehena, Mailagaswadiyehena, Ittegodellehena, Moratuwawattchena, Godawalehena, Hara-kandehena, Nugagahayaya, Galwala-arehena	335	1	1
260a	Lolugahakoratuwa (P. P. 6,854/18,963)	2	1	18
260b	Lolugahakoratuwa (P. P. 6,854/18,961) (road reservation)	0	0	20
260c	Mailagahakoratuwa	2	2	20
260d	Moratuwalayaya, Galwala-arehena	4	3	0
260e	Moratuwalayaya, Dangahahena	8	3	0
260f	Moratuwalayaya, Mailagahahena	10	2	0
261	Idalawewa	1	1	10
263	Perichchawalawewa	6	0	27
264	Kedunkadawewa	1	1	28
		630	0	31

Lots excluded.

172	Magayaya	1	2	36
203	Guruwalahena	0	1	23
206	Arekoratuwa	1	1	10
208	Indigaspittannewalewatta	0	0	18
216	Abeynayakaralagedeniya	0	3	26
217	Julewatta	2	2	25
218	Julewatta <i>alias</i> Gilmewatta	1	0	28
226	Arewatta	1	0	24
227	Pattiyehena	0	0	14
231	Karambehenehewatta, Godawanewatta	1	3	36
233	Godawanewatta, Pitakoratuwa	3	3	0
234	Karambehena	4	2	8
240	Galwalearekoratuwa	0	0	28
243	Lolugahawatta	0	0	26
245	Panikkiyawale-edeniya	0	3	24

Lot.	Name of Land.	Extent.		
		A.	R.	P.
246	Gilmehena	0	1	1
244	Kadurugahawatta	0	3	30
242	Panugalahenekella	2	3	31
253	Inginigahahenekebella	5	2	20
255	Godawanewatta	1	2	17
257	Kongahawatta <i>alias</i> Maragahawatta, Maragahahenekebella, Gilmehena	3	1	20
		<hr/>	<hr/>	<hr/>
		35	3	5

Field sheets P¹⁶₃₅₋₄₃, P¹⁶₃₆₋₄₄, P¹⁶₅₁₋₅₉ & P¹⁶₅₂₋₆₀

Surveyor-General's Office,
Colombo, January 11, 1909.

J. B. M. RIDOUT,
for Acting Surveyor-General.

IX.

Preliminary plan 260.

Lot.	Name of Land.	Extent.		
		A.	R.	P.
157	Ketakekahahena, Kahambiliyaya, Ketakekahena, Paluwattepitakella, Ketakekahenabasnairakebella, Ketakekahenanegenairakebella	11	2	8
160	Mailagahawattehena, Udahawattepitakella, Komehenepitakella, Ketakekahena, Pitakella, Karapunchagedarapitakella, Kosgahawatta or Julgahawatta, Pattiyehena or Kahatawattekebella, Neralugahawattekoratuwa, Polwattepitakella	24	2	23
160b	Nugehena or Damaniyagahakoratuwa	0	0	28
164	Singarakkarakawalewatta	0	3	33
168	Magayaya, Kahambiliyaweyaya, Kongahawattekella, Kahambiliyawelhena, Wewapuledeniyehena, Komehena	30	2	23
		<hr/>	<hr/>	<hr/>
		67	3	35

and bounded as follows: on the north by Mailagahawattepitakoratuwa claimed by Hettiachchige Mallishamy and others, Nugehenepitakebella claimed by Jayasekerakankanange Don Dionis and others, Nugehena or Damaniyagahakoratuwa claimed by the Crown, Naraddagedarawatta claimed by Hettiachchige Babappu, Pitakoratuwa claimed by ditto, Alutgedarawattekebella claimed by Hettiachchige Don Bastian, Bolpottayaya claimed by the people of Dahayayalebima, Kongahawatta claimed by Wagasinge Malhamy, Galagamagedawatta claimed by Hettiachchige Elias, Kongahawattepitakoratuwa claimed by Wagasinge Malhamy, Kongahawatta claimed by ditto, Magayaya claimed by Don Pedris Samarawickrama, Parewatta claimed by Kahatagalagamage Don Peneris and others, Bolpottayayeketakellagahawatta claimed by the people of Dahayayalebima; on the east by Wewapauladeniyewatta claimed by Hettiachchige Don Bastian, Wewapauladeniyehena claimed by ditto, Wewapauladeniya claimed by Kahagalagamage Pedris, a Gansabhawa path, Wewapauladeniyepalugahawatta claimed by the Crown and Kahagalagamage Adanhamy, Kahambiliyawelolugahahena claimed by the people of Dahayayalebima; on the south by Inginiyangahahena claimed by the Crown, Kahambiliyawewatta claimed by the Crown and Abeysinge Gimarahamy, Godellawattekebella claimed by the Crown, a Gansabhawa path, Ketakekawatta claimed by Hettiachchige Sadris, a Gansabhawa path, Ketakekawatta claimed by Hettiachchige Sadris, Godellawattekebella claimed by the Crown, Singarakkarakawalewewa claimed by Wijenayakagalagamage Vidane Appu, Goyanwatta claimed by ditto, Komehena claimed by Hettiachchige Thenhami, Komehenekella claimed by Wijenayaka Abesinge Don Samel, Polwatta or Paranawatta claimed by Wijenayakanandasin Arachchige Don Dionis, Neralugahawatta or Paranawatta claimed by Galagamage Vidane Appu and others, Kosgahawatta claimed by Wijenayaka Nandasin Arachchige Don Dines and others, Konwatta claimed by Denagama Jalithge Don Allis and others, a footpath, Konwatta claimed by Denagama Jalithge Don Allis and others, Ketangahakoratuwa claimed by Denagama Jalithge Don Odiris, Pitakoratuwa claimed by Lokugamage Don Davith and others; on the west by Welapahawatta claimed by Lokugamage Don Davith and others, Karapunchagedarawatta claimed by Lokugamage Andrishamy and others, a road, Kapuhena claimed by Lokugamage Heen Appu and others, a Gansabhawa path, Thelambugahawatta claimed by Ratnayakakankanange Dingi Appu, Udahawatta claimed by Kahagalagamage Don Peneris.

[For Tracing see page 519.]

Situation : Vitaranadeniya village in West Giruwa pattu of Hambantota District.

Preliminary plan 260.

Lot.	Name of Land.	Extent.		
		A.	R.	P.
157	Ketakelagahahena, Kahambiliyaya, Ketakelahena, Paluwattepitakella, Ketakelabenabasnairakebella, Ketakelahenanegeairakebella	11	2	8
160	Mailagahawattehena, Udahawattepitakella, Komehenepitakella, Ketakelahena, Pitakella, Karapunchagedarapitakella, Kosgahawatta or Julgahawatta, Pattiyehena or Kahatawattekebella, Neralugahawattekoratuwa, Polwattepitakella	24	2	23
160b	Nugehena or Damaniyagahakoratuwa	0	0	28
164	Singarakkawalewatta	0	3	33
168	Magayaya, Kahambiliyaweyaya, Kongahawattekella, Kahambiliyawelhena, Wewapuledeniyehena, Komehena	30	2	23
		67	3	35

Field sheets P ¹⁶ 35—43 & P ¹⁶ 36—44

Surveyor-General's Office,
Colombo, January 11, 1909.

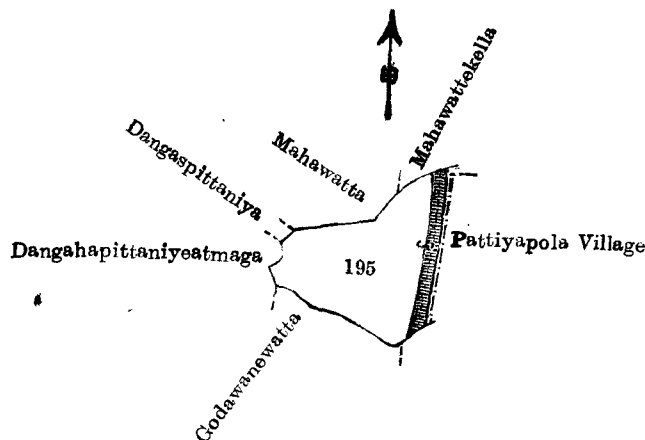
J. B. M. RIDOUT,
for Acting Surveyor-General.

X.

Preliminary plan 260.

Lot.	Name of Land.	Extent.		
		A.	R.	P.
195	Bakmeegahawewa (wewa)	2	3	16

and bounded as follows: on the north by Mahawatta claimed by Don Andris Wickramasingha and others, Mahawattekella claimed by ditto; on the east by the village limit of Pattiyapola; on the south by Godawane-watta claimed by Samarasin Atapattu Kankanange Don Siman; on the west by Dangahapittaniyeatmaga claimed by Samarasin Atapattu Kankanange Don Siman and others, Dangaspittaniya claimed by Don Andris Wickramasinghe, Pattiyapola Police Officer, and others.



Scale of 8 Chains to an Inch.

Situation : Vitaranadeniya village in Giruwa Pattu West of Hambantota District.

Preliminary plan 260.

Lot.	Name of Land.	Extent.		
		A.	R.	P.
195	Bakmeegahawewa (tank)	2	3	16

Field sheet P ¹⁶ 36—44

Surveyor-General's Office,
Colombo, January 11, 1909.

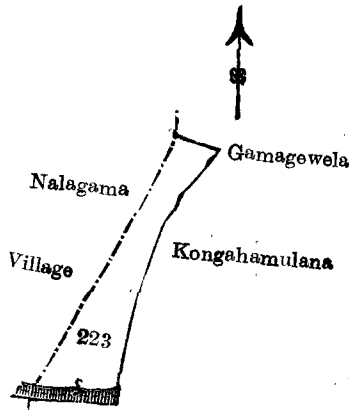
J. B. M. RIDOUT,
for Acting Surveyor-General.

XI.

Preliminary plan 260.

Lot.	Name of Land.	Extent.	
		A.	R. P.
223	Pinikolawalawewa (tank)	2	1 7

and bounded as follows : on the north by Gamagewela (private) ; on the east and south by Kongahamulana claimed by Don Odiris Wijenayaka Nandasingha ; on the west by the village limit of Nalagama.



Scale of 8 Chains to an Inch.

Situation : Vitaranadeniya village in Giruwa Pattu West of Hambantota District.

Preliminary plan 260.

Lot.	Name of Land.	Extent.	
		A.	R. P.
223	Pinikolawalawewa (tank)	2	1 7

Field sheet P ¹⁶₃₅₋₄₃

Surveyor-General's Office,
Colombo, January 11, 1909.

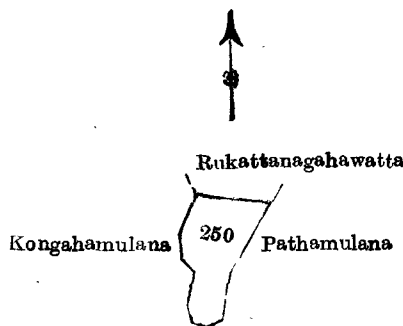
J. B. M. RIDOUT,
for Acting Surveyor-General

XII.

Preliminary plan 260.

Lot.	Name of Land.	Extent.	
		A.	R. P.
250	Rukattanagahahenekebella	1	1 6

and bounded as follows : on the north by Rukattanagahawatta claimed by the Crown and Don Odiris Wijenayaka Nandasingha ; on the east and south by Pathamulana claimed by Don Andris Wijenayaka Nandasingha ; on the west by Kongahamulana claimed by Don Odiris Wijenayaka Nandasingha.



Scale of 8 Chains to an Inch.

Situation : Vitaranadeniya village in Giruwa Pattu West of Hambantota District.

Preliminary plan 260.

Lot.	Name of Land.	Extent.	
		A.	R. P.
250	Rukattanagahahenekebella	1	1 6

Field sheet P ¹⁶₃₅₋₄₃

Surveyor-General's Office,
Colombo, January 11, 1909.

J. B. M. RIDOUT,
for Acting Surveyor-General.

Notice under "The Waste Lands Ordinances of 1897, 1899, 1900, and 1903."

TAKE notice that unless within three months from April 16, 1909, the persons, if any, who claim any interest in the lands hereinafter mentioned or in any one or more of such lands or to some interest therein make claim in person or in writing to the said lands or any of them or to some interest therein to W. E. Wait, Esq., Special Officer appointed under section 28 of "The Waste Lands Ordinances, 1897, 1899, 1900, and 1903," at his office at the Fort, Colombo :

Such Special Officer, in pursuance of the powers vested in him by the said Ordinances, will declare by writing under his hand that the said lands or such of them, as to which no claim has been made, are the property of the Crown.

W. E. WAIT,
Special Officer.

Description of the Lands referred to.

The following lots situated in the village of Kunchikulama, in the Medalessa tulana of the Kalagam Korale South of the Kalagam palata, in the North-Central Province, as described in the annexed certified tracing :—

Preliminary plan 4.

Lot.	Name of Land.	Extent.		
		A.	R.	P.
1	Kunchikulamakele	329	1	33
1a	Ejantaunnansegebangalawa	0	2	15
1b	Kunchikulamakele (road reservation)	8	0	17
1c	Kunchikulamaminipittaniya (cemetery)	0	1	27
1d	Kunchikulamakele (tank bund reservation)	1	1	19
1f	Kunchikulamakele	50	1	30
2	Kunchikulamamukalana	416	3	25
2a	Kunchikulamamukalanaminipittaniya (cemetery)	0	0	5
2b	Kunchikulamamukalana (forest road reservation)	4	0	15
2c	Do. (do.)	4	1	0
4	Kunchikulamawewakoratuwa	15	3	10
4a	Kunchikulamawewakoratuwa (road reservation)	0	1	10
6a	Kunchikulamawelawatta (path reservation)	0	0	9
6d	Kunchikulamaparata-arapubima (road reservation)	0	2	28
6e	Kosgahawatta	0	0	20
6f	Kunchikulamapasbamba (bund reservation)	0	0	17
7	Akkarehena	2	1	10
10	Kunchikulamakele (path reservation)	0	0	9
		<u>835</u>	<u>0</u>	<u>19</u>

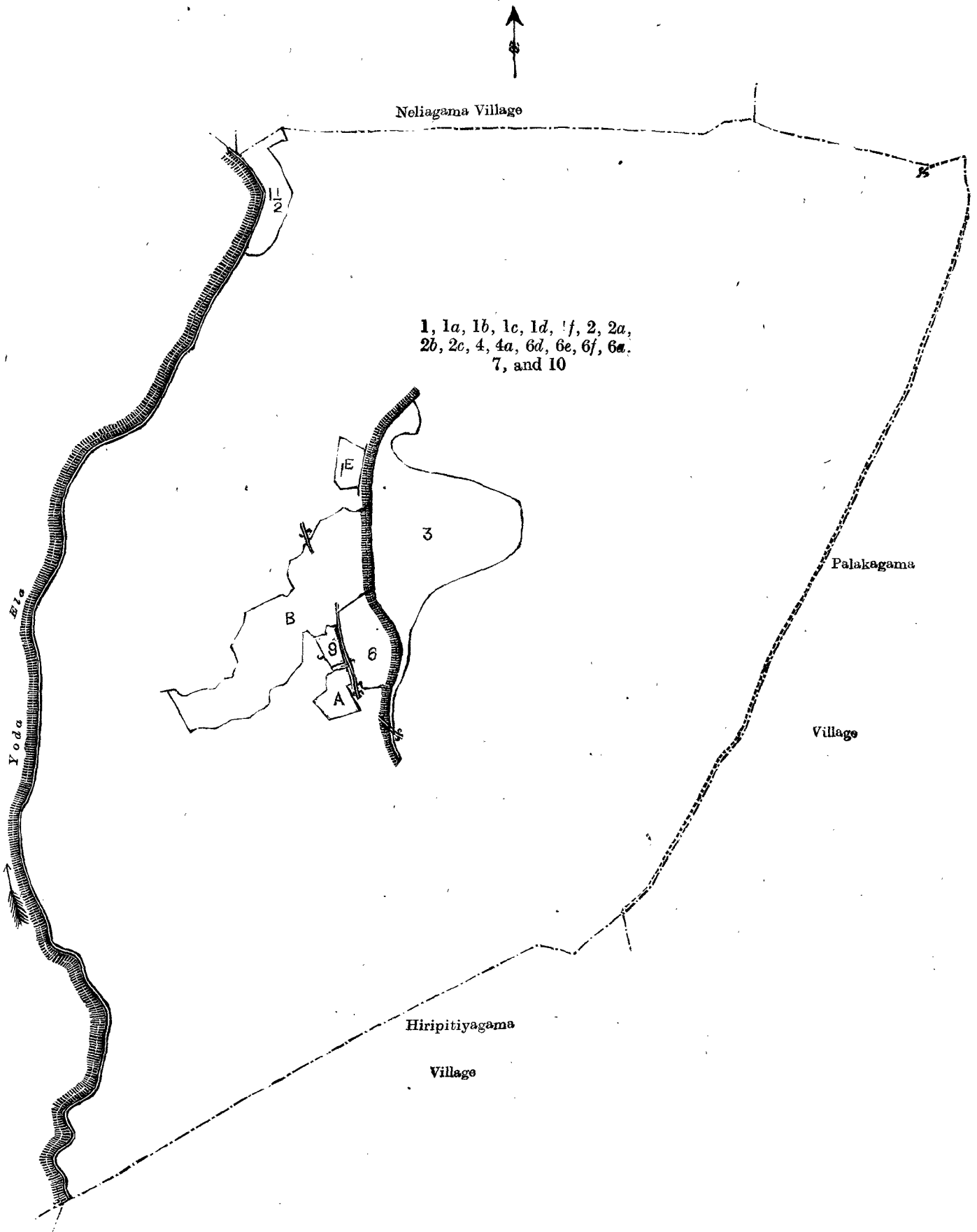
and bounded as follows : on the north by the village limit of Neliagama, the village limit of Palakagama ; on the east by the village limit of Palakagama ; on the south by the village limit of Hiripitiyagama ; on the west by the Yoda-ela.

NOTE.—The following lots lying within the above boundaries are excluded from this notice, and their aggregate acreage of 62 acres 2 roods and 8 perches is not included in the acreage of 835 acres and 19 perches given above :—

Preliminary plan 4.

Lot.	Name of Land.	Extent.			
		A.	R.	P.	
1e	Ambagahawatta	1	3	27	
1½	Swamp	4	1	15	
3	Kunchikulamawewa (tank)	26	2	25	
6	Kunchikulamawelawatta	4	3	27	
9	Akkarewela (T. P. 159,213)	1	0	24	
A {	1g	Nitulghawatta	0	0	28
	1h	Kosgahawatta	0	2	16
	6b	Nitulghawatta	0	1	8
B {	6c	Kosgahawatta	0	3	0
	5	Kunchikulamapurawela	16	0	20
	5a	Kunchikulamawela	0	1	10
8	Akkarewela (T. P. 147,483)	5	1	8	
		<u>62</u>	<u>2</u>	<u>8</u>	

[For Tracing see page 523.]



1, 1a, 1b, 1c, 1d, 1f, 2, 2a,
2b, 2c, 4, 4a, 6d, 6e, 6f, 6a,
7, and 10

Scale of 16 Chains to an Inch.

Situation : Kunchikulama village in Kalagam korale of Nuwarakalawiya district.

Preliminary plan 4.

Lot.	Name of Land.	Extent.		
		A.	R.	P.
1	Kunchikulamakele	329	1	33
1a	Ejantaunnansegebangalawa	0	2	15
1b	Kunchikulamakele (road reservation)	8	0	17
1c	Kunchikulamaminipittaniya (cemetery)	0	1	27
1d	Kunchikulamakele (tank bund reservation)	1	1	19
1f	Kunchikulamakele	50	1	30
2	Kunchikulamamukalana	416	3	25
2a	Kunchikulamamukalanaminipittaniya (cemetery)	0	0	5
2b	Kunchikulamamukalana (forest road reservation)	4	0	15
2c	Do. (do.)	4	1	0
4	Kunchikulamawewakoratuwa	15	3	10
4a	Kunchikulamawewakoratuwa (road reservation)	0	1	10
6a	Kunchikulamawelawatta (path reservation)	0	0	9
6d	Kunchikulamaparata-arapubima (road reservation)	0	2	28
6e	Kosgahawatta	0	0	20
6f	Kunchikulamapasbamba (bund reservation)	0	0	17
7	Akkarehena	2	1	10
10	Kunchikulamakele (path reservation)	0	0	9
		835	0	19

Lots excluded.

1e	Ambagahawatta	1	3	27	
1½	Swamp	4	1	15	
3	Kunchikulamawewa (tank)	26	2	25	
6	Kunchikulamawelawatta	4	3	27	
9	Akkarewela (T. P. 159,213)	1	0	24	
A	1g	Nitulgahawatta	0	0	28
	1h	Kosgahawatta	0	2	16
	6b	Nitulgahawatta	0	1	8
	6c	Kosgahawatta	0	3	0
B	5	Kunchikulamapurawela	15	0	20
	5a	Kunchikulamawela	0	1	10
	8	Akkarewela (T. P. 147,483)	5	1	8
		62	2	8	

Surveyor-General's Office,
Colombo, March 9, 1909.
3,410

J. B. M. RIDOUT,
for Acting Surveyor-General.
Anuradhapura S. O. 9—1909

Notice under "The Waste Lands Ordinances of 1897, 1899, 1900, and 1903."

TAKE notice that unless within three months from April 16, 1909, the persons, if any, who claim any interest in the lands hereinafter mentioned or in any one or more of such lands make claim in person or in writing to the said lands or any of them or to some interest therein to W. E. Wait, Esq., Special Officer appointed under section 28 of "The Waste Lands Ordinances, 1897, 1899, 1900, and 1903," at his office at Fort, Colombo :

Such Special Officer, in pursuance of the powers vested in him by the said Ordinances, will declare by writing under his hand that the said lands or such of them, as to which no claim has been made, are the property of the Crown.

W. E. WAIT,
Special Officer.

Description of the Lands referred to.

The following lots situated in the village of Ehetuwagama, in the Pahalakende tulana of the Kende korale of the Nuwaragam palata, in the North-Central Province, as described in the annexed certified tracing:—

Preliminary plan 552.

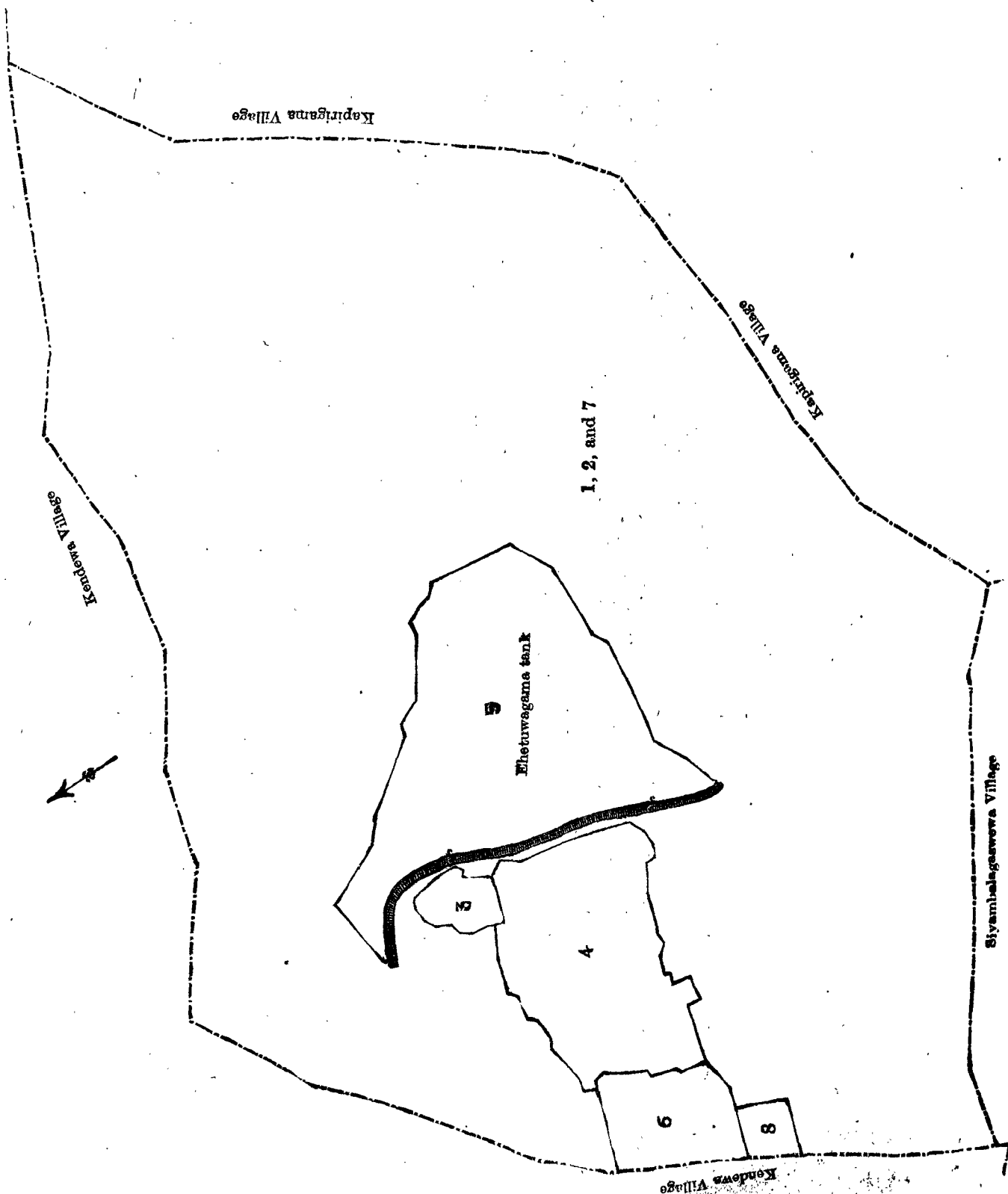
Lot.	Name of Land.	Extent.		
		A.	R.	P.
1	Landukele, Godakirillagahahena, Galgelanda, and Migahalanda	206	3	1
2	Ehetuwagamatisbamba	2	0	20
7	Ehetuwagamaminipittaniya	0	0	6
		208	3	27

and bounded as follows : on the north by the village limit of Kendewa ; on the east by the village limit of Kapirigama ; on the south by the village limit of Siyambalagaswewa ; on the west by the village limit of Kendewa.

NOTE.—The following lots lying within the above boundaries are excluded from this notice, and their aggregate acreage of 41 acres 2 roods and 21 perches is not included in the acreage of 208 acres 3 roods and 27 perches given above :—

Preliminary plan 552.

Lot.	Name of Land.	Extent.		
		A.	R.	P.
3 ..	Ehetuwagamegangoda	1	1	8
4 ..	Ehetuwagamepuranawela	12	0	8
5 ..	Ehetuwagamewewa (tank)	22	3	12
6 ..	T. P. 220,971	4	1	16
8 ..	Akkareidama	1	0	17
		41	2	21



Scale of 8 Chains to an Inch.

Situation : Ehetuwagama village in Kende tulana of Kende korale of Nuwaragam palata in Nuwarakalawiya District.

Preliminary plan 552.

Lot.	Name of Land.	Extent.		
		A.	R.	P.
1	Landukele, Godakirillagahahena, Galgelanda, Migahaland	206	3	1
2	Ehetuwagamatisbamba	2	0	20
7	Edetuwagamaminipittaniya	0	0	6
		208	3	27

Lots excluded.

3	Ehetuwagamegangoda	1	1	8
4	Ehetuwagamepuranawela	12	0	8
5	Ehetuwagamewewa (tank)	22	3	12
6	T. P. 220,971	4	1	16
8	Akkareidama	1	0	17
		41	2	21

Surveyor-General's Office,
Colombo, March 16, 1909.
3,411

J. B. M. RIDOUT,
for Acting Surveyor-General.
Anuradhapura, S. O. 10—1909

Notice under "The Waste Lands Ordinances of 1897, 1899, 1900, and 1903."

TAKE notice that unless within three months from April 16, 1909, the persons, if any, who claim any interest in the lands hereinafter mentioned or in any one or more of such lands make claim in person or in writing to the said lands or any of them or to some interest therein to W. E. Wait, Esq., Special Officer, appointed under section 28 of "The Waste Lands Ordinances, 1897, 1899, 1900, and 1903," at his office at Fort, Colombo :

Such Special Officer, in pursuance of the powers vested in him by the said Ordinances, will declare by writing under his hand that the said lands or such of them, as to which no claim has been made, are the property of the Crown.

W. E. WAIT,
Special Officer.

Description of the Lands referred to.

The following lots situated in the village of Taranagollewa, in the Pahala Kende tulana of the Kende korale of the Nuwaragam palata, in the North-Central Province, as described in the annexed certified tracing :—

Preliminary plan 558.

Lot.	Name of Land.	Extent.		
		A.	R.	P.
1	Kolongahayaya	663	0	6
14	Tamanagodamukalana	19	2	36
16	Tarangollewetishamba	7	2	39
24	Hompola (cemetery)	0	1	9
25	Batuhenumukalana	14	3	12
—	Roads	0	2	39
		706	1	21

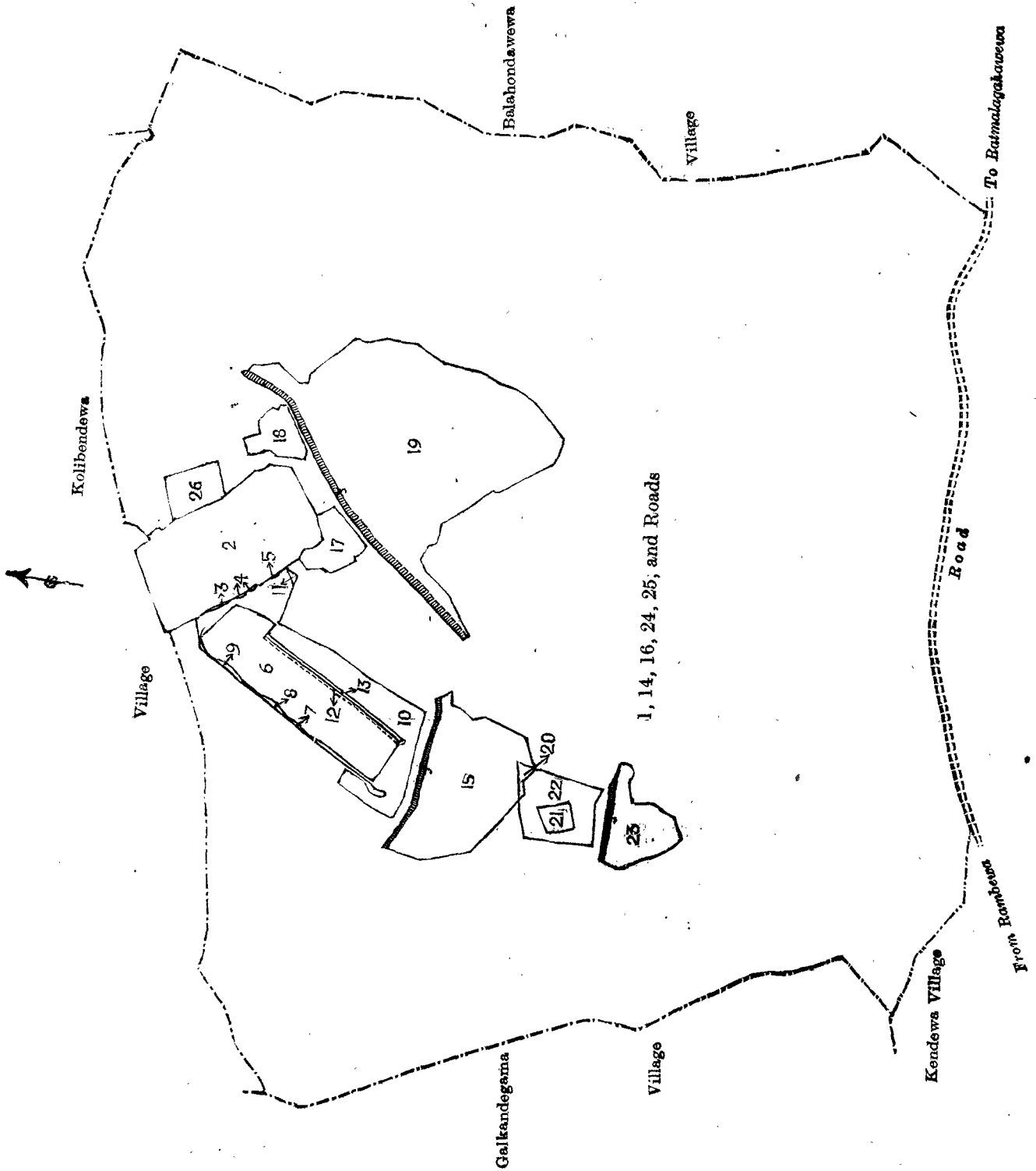
and bounded as follows : on the north by the village limit of Kolibendewa, the village limit of Balahondawewa ; on the east by the village limit of Balahondawewa ; on the south by the road from Ratmalagahawewa to Rambewa, the village limit of Kendewa ; on the west by the village limit of Galkandegama.

NOTE.—The following lots lying within the above boundaries are excluded from this notice, and their aggregate acreage of 124 acres and 24 perches is not included in the acreage of 706 acres 1 rood and 21 perches given above :—

Preliminary plan 558.

Lot.	Name of Land.	Extent.		
		A.	R.	P.
2	Mahawela	19	0	24
3	Welihata	0	0	2½
4	Do.	0	0	2
5	Do.	0	0	1½
6	T. Ps. 169,474, 169,475, and 229,768.	12	2	17
7	Part of T.P. 169,474	0	0	3
8	Do.	0	0	11
9	Part of T. Ps. 169,474 and 169,475	0	0	24½
10	Part of T. Ps. 169,475, 172,221, 214,815, &c.	11	0	17
11	Part of T. P. 172,221	0	0	7½
12	Akkaraweledibima (ela reservation)	0	1	15
13	Do. (do.)	0	1	20

Lot.	Name of Land.	Extent.		
		A.	R.	P.
15	Kulankattiwewa	15	3	24
17	Pahalabagegangoda	2	2	37
18	Ialabagegangoda	2	1	10
19	Tarangollewewewa	45	2	4
20	Kahatagaha-akkare (part of 2,031/6,005)	0	1	8
21	Part of T. P. 195,671	1	0	7
22	T. Ps. 220,900, 253,847, and part of 195,671	4	2	25
23	Kahatagahawewa	5	0	33
26	T. P. 241,767	2	2	11
		<u>124</u>	<u>0</u>	<u>24</u>



1, 14, 16, 24, 25, and Roads

Scale of 16 Chains to an Inch.

Situation : Taranagollewa village in Kende korale of Nuwarakalawiya district.

Preliminary plan 149.

Lot.	Name of Land.	Extent.		
		A.	R.	P.
1	Kolongahayaya	663	0	6
14	Tamanagodamukalana	19	2	36
16	Tarangollewetisbamba	7	2	39
24	Hompola (cemetery)	0	1	9
25	Batuhenumukalana	14	3	12
—	Roads	0	2	39
		706	1	21

Lots excluded.

2	Mahawela	19	0	24
3	Welihata	0	0	2½
4	Do.	0	0	2
5	Do.	0	0	1½
6	T. Ps. 169,474, 169,475, and 229,768	12	2	17
7	Part of T. P. 169,474	0	0	3
8	Do.	0	0	11
9	Part of T. Ps. 169,474 and 169,475	0	0	24½
10	Part of T. Ps. 169,475, 172,221, 214,815, &c.	11	0	17
11	Part of T. P. 172,221	0	0	7½
12	Akkarawelewedibima (ela reservation)	0	1	15
13	Do. (do.)	0	1	20
15	Kulankattiwewa	15	3	24
17	Pahalabagegangoda	2	2	37
18	Ihalabagegangoda	2	1	10
19	Taranagollewewewa	45	2	4
20	Kahatagaha-akkare (part of 2,031/6,005)	0	1	8
21	Part of T. P. 195,671	1	0	7
22	T. Ps. 220,900, 253,847, and part of 195,671	4	2	25
23	Kahatagahawewa	5	0	33
26	T. P. 241,767	2	2	11
		124	0	24

Field sheets C 25, C 44, C 25, C 45, C 25, C 53 & C 25, C 60.

Surveyor-General's Office,
Colombo, March 9, 1909.

3,412

J. B. M. RIDOUT,
for Acting Surveyor-General.

Anuradhapura S. O. 11—1909

Notice under "The Waste Lands Ordinances of 1897, 1899, 1900, and 1903."

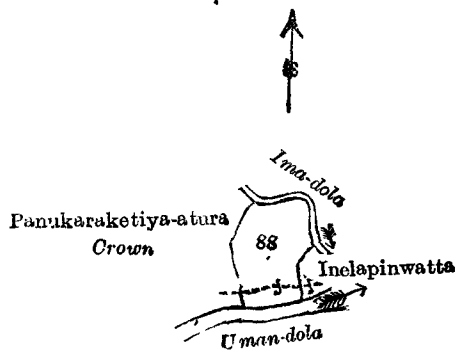
TAKE notice that unless within three months from April 16, 1909, the persons, if any, who claim any interest in the land hereinafter mentioned appear before the Assistant Government Agent of the Matara District at the Matara Kachcheri and make claim to the said land or to some interest therein :

Such Assistant Government Agent, in pursuance of the powers in him vested by "The Waste Lands Ordinances of 1897, 1899, 1900, and 1903," will declare by writing under his hand that the said land, to which no claim has been made, is the property of the Crown.

W. L. KINDERSLEY,
Assistant Government Agent.

Description of the Land referred to.

The land commonly called or known as Inelagawawatta, situated at Urubokka, in the Morawak korale of the Matara District, Southern Province, containing in extent 1 acre and 3 perches, shown as lot 88 in preliminary plan 23 and in the annexed tracing therefrom ; and bounded as follows : on the north by Imadola ; on the east by Imadola and Inelapinwatta claimed by villagers ; on the south by Umandola ; and on the west by Panukaraketiya-atara declared Crown.



Scale of 8 Chains to an Inch.

Situation : Urubokka village in Morawak korale of Matara District.

Preliminary plan 23.³

Lot.	Name of Land.	Extent. A. R. P.
88	Inelagawawatta	1 0 33

Field sheet O 15
6-14

Surveyor-General's Office,
Colombo, June 18, 1908.
3,413

R. S. TEMPLETON,
Acting Surveyor-General.