

# Ceylon Government Gazette

Published by Authority.

No. 6,306 — FRIDAY, APRIL 23, 1909.

PART I.—General: Minutes, Proclamations, Appointments, and General Government Notifications.  
PART II.—Legal and Judicial.

PART III.—Provincial Administration.  
PART IV.—Land Settlement.  
PART V.—Mercantile, Marine, Municipal, Local, &c.

*Separate paging is given to each Part in order that it may be filed separately.*

## Part IV.—Land Settlement.

	PAGE		PAGE
Preliminary Notices .. .. .	531	Final Orders .. .. .	548

### PRELIMINARY NOTICES.

#### Notice under "The Waste Lands Ordinances of 1897, 1899, 1900, and 1903."

TAKE notice that unless within three months from April 23, 1909, the persons, if any, who claim any interest in the lands hereinafter mentioned or in any one or more of such lands or to some interest therein make claim in person or in writing to the said lands or any of them or to some interest therein to H. O. Fox, Esq., Special Officer appointed under section 28 of "The Waste Lands Ordinances, 1897, 1899, 1900, and 1903," at his office at Fort, Colombo :

Such Special Officer, in pursuance of the powers vested in him by the said Ordinances, will declare by writing under his hand that the said lands or such of them, as to which no claim has been made, are the property of the Crown.

H. O. Fox,  
Special Officer.

#### *Description of the Lands referred to.*

The following lots situated in the village of Wepotaira, in the Kandaboda pattu of the Matara District, in the Southern Province, as described in the annexed certified tracings :—

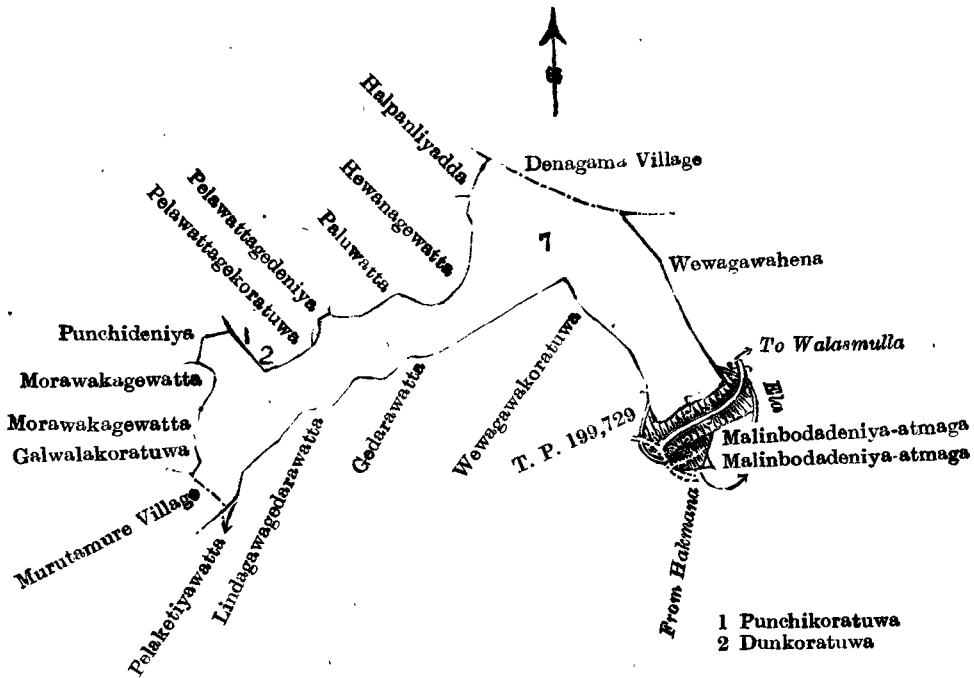
#### I.

#### Preliminary plan 184.

Lot.	Name of Land.	Extent.	
		A.	R. P.
7	Denagamawewa (part of Denagama tank)	9	2 35

and bounded as follows : on the north by Punchikoratuwa claimed by Abeysekera Patiranage Don Samel and others, Dunkoratuwa claimed by Nipe Acharige Christian and others, Pelawattegekoratuwa claimed by Kankanange Babune, Pelawattegedeniya claimed by Jayasekera Kankanange Don Louis and others, Paluwatta claimed by Medibe Soysa Rajapaksa Matheshamy, Hewanagewatta claimed by Kankanange Babune and others, Halpanliyadda claimed by Garahewage Kiruwe, the village limit of Denagama ; on the east by Wewagawahena claimed by Andrabaduge Nonahamy and others, an ela, Malinbodadeniyeatnaga claimed by Abeysekera Patiranage Samel Appu and others ; on the south by Malinbodadeniyeatnaga claimed by Abeysekera Patiranage Samel Appu and others, the road from Hakmana to Walasmulla, a water-course, T. P. 199,729, Wewagawakoratuwa claimed by Abeysekera Patiranage Don Samel and others, Gedarawatta claimed

by Abeysekera Patiranage Janis and others, Lindagawagedarawatta claimed by Nipe Acharige Simanhamy, Pelaketiyewatta claimed by Ellewela Pahalage Christian and others, the village limit of Murutamure; on the west by Galwalakoratuwa claimed by Wickramage Janis, Morawakagewatta claimed by Don Carolis Rajapaksa, Punchideniya claimed by Wickramage Janis and others.



Scale of 8 Chains to an Inch.

Situation: Wepotaira village in Kandaboda pattu of Matara District.

Preliminary plan 184.

Lot.	Name of Land.	Extent. A. R. P.
7	Denagamawewa (part of Denagama tank)	9 2 35

Field sheets O 20 37-45 & O 20 38-46

Surveyor-General's Office,  
Colombo, January 15, 1909.

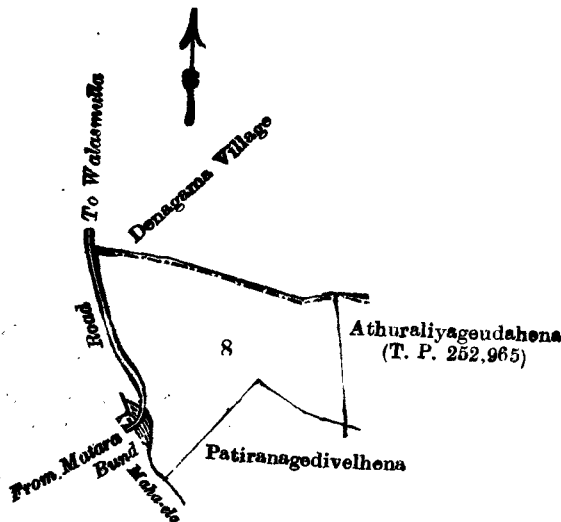
J. B. M. RIDOUT,  
for Acting Surveyor-General.

II.

Preliminary plan 184.

Lot.	Name of Land.	Extent. A. R. P.
8	Wewagawahena, Tennapitahena	5 2 6

and bounded as follows: on the north by the village limit of Denagama; on the east by Athuraliyageudahena sold by the Crown (T. P. 252,965); on the south by Patiranage Divelhena claimed by Abeysekera Patiranage Matheshamy and others; on the west by the Maha-ela, a bund, the road from Matara to Walasmulla.



Scale of 8 Chains to an Inch.

Situation : Wepotaira village in Kandaboda pattu of Matara District.

Preliminary plan 184.

Lot.	Name of Land.	Extent.		
		A.	R.	P.
8	Wewagawahena, Tennapitahena	5	2	6

Field sheet O <sup>20</sup>  
38—46

Surveyor-General's Office,  
Colombo, January 19, 1909.

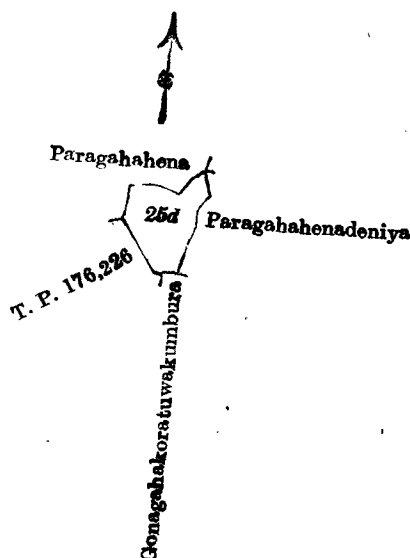
J. B. M. RIDOUT,  
for Acting Surveyor-General.

III.

Preliminary plan 184.

Lot.	Name of Land.	Extent.		
		A.	R.	P.
25d	Paragahahena	0	3	26

and bounded as follows : on the north by Paragahahena claimed by Dissanayaka Arachchige Don Davith and others ; on the east by Paragahahenedeniya claimed by Dissanayaka Arachchige Don Davith and others ; on the south by Gonagahakoratuwakumbura (private), T. P. 176,226 ; on the west by Paragahahena claimed by Dissanayaka Arachchige Don Davith and others.



Scale of 8 Chains to an Inch.

Situation : Wepotaira village in Kandaboda pattu of Matara District.

Preliminary plan 184.

Lot.	Name of Land.	Extent.		
		A.	R.	P.
25d	Paragahahena	0	3	26

Field sheet O <sup>20</sup>  
38—46

Surveyor-General's Office,  
Colombo, January 19, 1909.

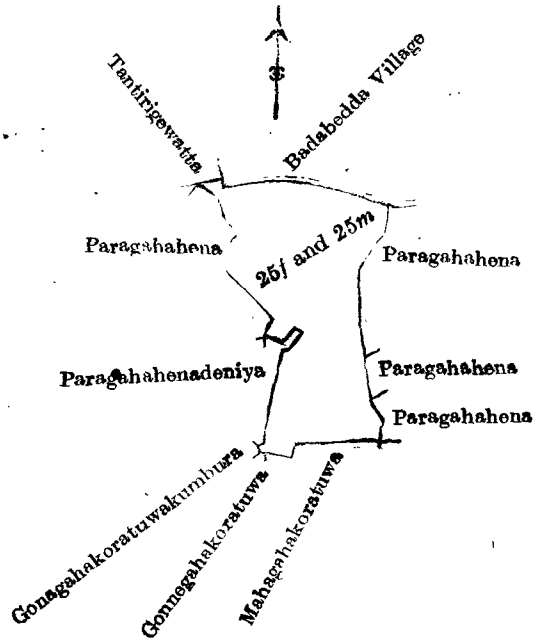
J. B. M. RIDOUT,  
for Acting Surveyor-General.

IV.

Preliminary plan 184.

Lot.	Name of Land.	Extent.		
		A.	R.	P.
25f	Maragahakoratuwa	0	0	11
25m	Paragahahena	5	1	5
		<hr/>		
		5	1	16

and bounded as follows : on the north by Tantirigewatta (private), the village limit of Badabedda ; on the east by Paragahahena claimed by Liyana Arachchige Don Bastian and others, Paragahahena claimed by Dissanayaka Arachchige Don Davith and others, Paragahahena claimed by Dissanayaka Arachchige Don Bastian and others ; on the south by Mahagahakoratuwa claimed by the Crown and Gammeddage Babanis, Gonnagahakoratuwa claimed by Gammeddage Don Janis ; on the west by Gonagahakoratuwekumbura (private), Paragahahenedeniya claimed by Dissanayaka Arachchige Don Davith and others, Paragahahena claimed by ditto.



Scale of 8 Chains to an Inch.

Situation : Wepotaira village in Kandaboda pattu of Matara District.

Preliminary plan 184.

Lot.	Name of Land.			Extent.		
				A.	R.	P.
25f ..	Maragahakoratuwa	..	-	0	0	11
25m ..	Paragahahena	..	-	5	1	5
				<b>5</b>	<b>1</b>	<b>16</b>

Field sheet 20  
38-46

Surveyor-General's Office,  
Colombo, January 19, 1909.

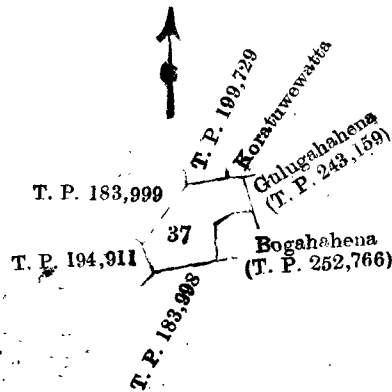
J. B. M. RIDOUT,  
for Acting Surveyor-General.

V.

Preliminary plan 184.

Lot.	Name of Land.			Extent.		
				A.	R.	P.
37 ..	Tennapitahena	..	..	0	3	34

and bounded as follows : on the north by T. P. 199,729, Koratuwewatta claimed by Abeysekera Patiranaage Don Mathes and others ; on the east by Gulugahahena sold by the Crown (T. P. 243,159), Bogahahena sold by the Crown (T. P. 252,766) ; on the south by T. P. 183,998 ; on the west by T. Ps. 194,911 and 183,999.



Scale of 8 Chains to an Inch.

Situation : Wepotaira village in Kandaboda pattu of Matara District.

Preliminary plan 184.

Lot.	Name of Land.	Extent.	
		A.	R. P.
37	Tennapitahena	0	3 34

Field sheet O <sup>20</sup>  
38—46

Surveyor-General's Office,  
Colombo, January 19, 1909.

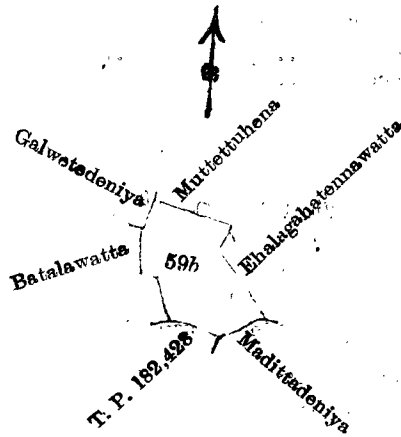
J. B. M. RIDOUT,  
for Acting Surveyor-General.

VI.

Preliminary plan 184.

Lot.	Name of Land.	Extent.	
		A.	R. P.
59b	Muttetuhena <i>alias</i> Tennapitahena	1	3 7

and bounded as follows : on the north by Muttetuhena claimed by Hatarasin Arachhige Don Thomis ; on the east by Ehelagahatennawatta claimed by W. Atukoralege Davithamy and others ; on the south by Madittedeniya (private), T. P. 182,428 ; on the west by Batalawatta claimed by Hatarasinge Don Thomis and others, Galwetedeniya (private).



Scale of 8 Chains to an Inch.

Situation : Wepotaira village in Kandaboda pattu of Matara District.

Preliminary plan 184.

Lot.	Name of Land.	Extent.	
		A.	R. P.
59b	Muttetuhena <i>alias</i> Tennapitahena	1	3 7

Field sheet O <sup>20</sup>  
38—46

Surveyor-General's Office,  
Colombo, October 16, 1908.

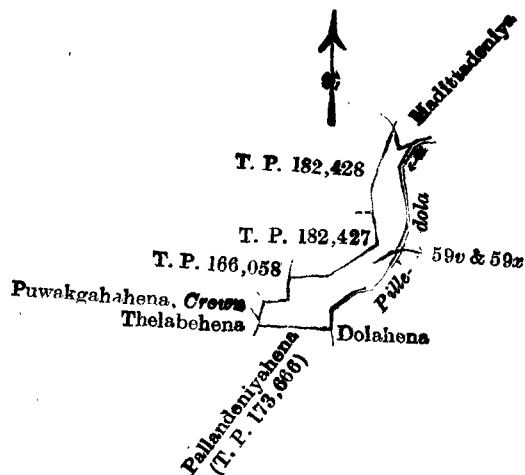
J. B. M. RIDOUT,  
for Acting Surveyor-General.

VII.

Preliminary plan 184.

Lot.	Name of Land.	Extent.	
		A.	R. P.
59v	Bogahahena	1	0 5
59z	Palandeniyehena	0	1 2
		<u>1</u>	<u>1 7</u>

and bounded as follows : on the north by Madittedeniya (private) ; on the east by the Pilledola, Dolahena claimed by K. Don Dines ; on the south by Pallandenyehena (T. P. 173,666) ; on the west by Thelabehena claimed by K. Don Davith and others, Puwakgahahena declared to be Crown property under the Waste Lands Ordinances, T. Ps. 166,058, 182,427, and 182,428.



Scale of 8 Chains to an Inch.

Situation : Wepotaira village in Kandaboda pattu of Matara District.

Preliminary plan 184.

Lot.	Name of Land.	Extent. A. R. P.
59v ..	Bogahahena .. .. .	1 0 5
59z ..	Palandeniyehena .. .. .	0 1 2
		<hr/>
		1 1 7

Field sheet O 20  
38—46

Surveyor-General's Office,  
Colombo, January 19, 1909.

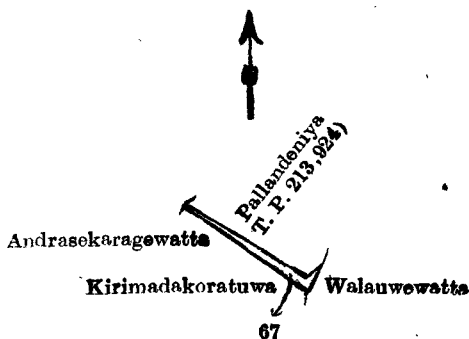
J. B. M. RIDOUT,  
for Acting Surveyor-General.

VIII.

Preliminary plan 184.

Lot.	Name of Land.	Extent. A. R. P.
67 ..	Palandeniyearamba .. .. .	0 1 14

and bounded as follows : on the north by Pallandeniya (T. P. 213,924) ; on the east by Walawwewatta (private) ; on the south by Kirimadakoratuwa claimed by K. D. Andreas and others ; on the west by Andrasekeragewatta claimed by K. D. Andrayas and others.



Scale of 8 Chains to an Inch.

Situation : Wepotaira village in Kandaboda pattu of Matara District.

Preliminary plan 184.

Lot.	Name of Land.	Extent. A. R. P.
67 ..	Palandeniyearamba .. .. .	0 1 14

Field sheet O 20  
38—46

Surveyor-General's Office,  
Colombo, January 19, 1909.

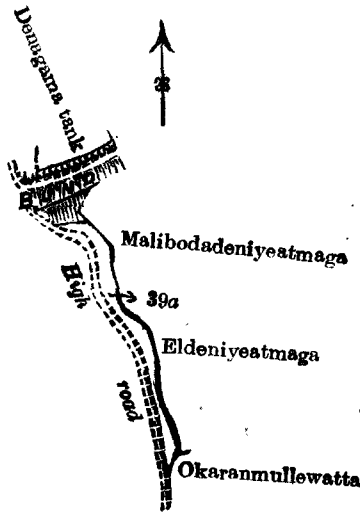
J. B. M. RIDOUT,  
for Acting Surveyor-General.

IX.

Preliminary plan 184.

Lot.	Name of Land.	Extent. A. R. P.
39a	Malibodadeniyeatmaga, Eldeniyeatmaga	0 1 34

and bounded as follows : on the north by Denagama tank ; on the east by Malibodadeniyeatmaga claimed by Abeysekera Patirana Don Samel and others, Eldeniyeatmaga claimed by Abeysekera Patirana Don Samel Appu and others, Okaranmullewatta claimed by Abeysekera Patirana Don Samel Appu and others ; on the south and west by a high road.



Scale of 8 Chains to an Inch.

Situation : Wepotaira village in Kandaboda pattu.

Preliminary plan 184.

Lot.	Name of Land.	Extent. A. R. P.
39a	Malibodadeniyeatmaga, Eldeniyeatmaga	0 1 34

Surveyor-General's Office,  
Colombo, May 29, 1906.  
3,414

Field sheet O 20  
38-46

R. S. TEMPLETON,  
for Surveyor-General.  
Matara S. O. 15-1909

Notice under "The Waste Lands Ordinances of 1897, 1899, 1900, and 1903."

TAKE notice that unless within three months from April 23, 1909, the persons, if any, who claim any interest in the lands hereinafter mentioned or in any one or more of such lands or to some interest therein make claim in person or in writing to the said lands or any of them or to some interest therein to H. O. Fox, Esq., Special Officer appointed under section 28 of "The Waste Lands Ordinances, 1897, 1899, 1900, and 1903," at his office at Fort, Colombo :

Such Special Officer, in pursuance of the powers vested in him by the said Ordinances, will declare by writing under his hand that the said lands or such of them, as to which no claim has been made, are the property of the Crown.

H. O. Fox,  
Special Officer.

Description of the Lands referred to.

The following lots situated in the village of Balapata, in the Weligam korale of the Matara District, in the Southern Province, as described in the annexed certified tracing :—

Preliminary plan 556.

Lot.	Name of Land.	Extent. A. R. P.
1	Koratuwehena	1 0 26
9	Do.	0 0 6
10	Koratuwehenadeniya	0 0 9
10a	Do.	0 0 6
11	Andaramullehena, Koratuwehena, Yahalpittaniyehena, Kotagehena, Hewangodellahena, Balagalahena, Horamullehena, Potuwilahena, Hathpokunchena, &c.	151 0 0
35	Yahalpittaniyehena	1 3 18
54	Balagalahena	8 1 10
73	Kotagehena	3 1 4
		<b>165 2 39</b>

and bounded as follows: on the north by the village limit of Kiyanduwa, T. P. 70,470; on the east by T. Ps. 70,470 and 221,937, Mimanawatta claimed by Kiyanduwa Liyanage Charles, Mimanawatta claimed by Kiyanduwa Vitanage Don Abaran and others, Mimanalindagawadeniya claimed by ditto, Mimanawatta claimed by ditto, Alapalawedeniya claimed by ditto, a stream, T. P. 213,274, Alapalawekumbura claimed by Henegama Lokuradage Adirian, Alapalawewatta claimed by ditto, Andaramulla claimed by ditto, Yahalappittannewatta claimed by ditto and others, the Kosdola, Potumulla claimed by Vidane Gamachchige Don Bastian, the Kosdola, Potumulla claimed by Vidana Gamachchige Don Bastian, the Kosdola, Hewangodelladeniya claimed by Don Johanis Rubasin Yapa Vidane Arachchi, the Kosdola, Horamulledeniya claimed by Don Carolis Wickramasinhe Jayasekera Vidane Arachchi, the Horamulledola, Balagaladena claimed by the Crown, Balagehena claimed by Henegama Radage Siyadu and others, T. P. 77,241, Balagaladena claimed by Henegama Radage Siyadu and others, T. P. 77,241, Balagaladena claimed by Henegama Radage Siyadu and others, T. P. 111,358, Potumulla claimed by Vidana Gamachchige Don Bastian, Ihalagedarawatta claimed by Henegama Radage Adirian, T. P. 111,419, Hathpokunedeniyekumbura claimed by Hakurumanage Sendilama and others, Hathpokunedeniyeowita claimed by Hakurumanage Babandirisa and others, Hathpokunedeniyekumbura claimed by Hakurumanage Sendilama and others, Managewatta claimed by Mudugamuwe Hakuruhewage Sendilama and others, T. P. 111,420, Kotagewatta claimed by Lokuradage Karo and others, Kotagewatteowita claimed by ditto, T. P. 111,430, Kotagekumbura claimed by Ammala Marikkar and others, Tumpegodawatta claimed by Walakumburege James and others; on the south by the village limit of Henegama; on the west by the Hathpokunedola, the village limit of Gallala, the Avasedola (the village limit of Gallala), Potuwilehenedeniya granted at half-improved value to Ahamadu Lebbe Marikkar Mohamadu Ismail and another, Potuwilehenepunchideniya granted at half-improved value to ditto, Potuwilehenedeniya granted at half-improved value to ditto, the village limit of Gallala, the village limit of Kiyanduwa.

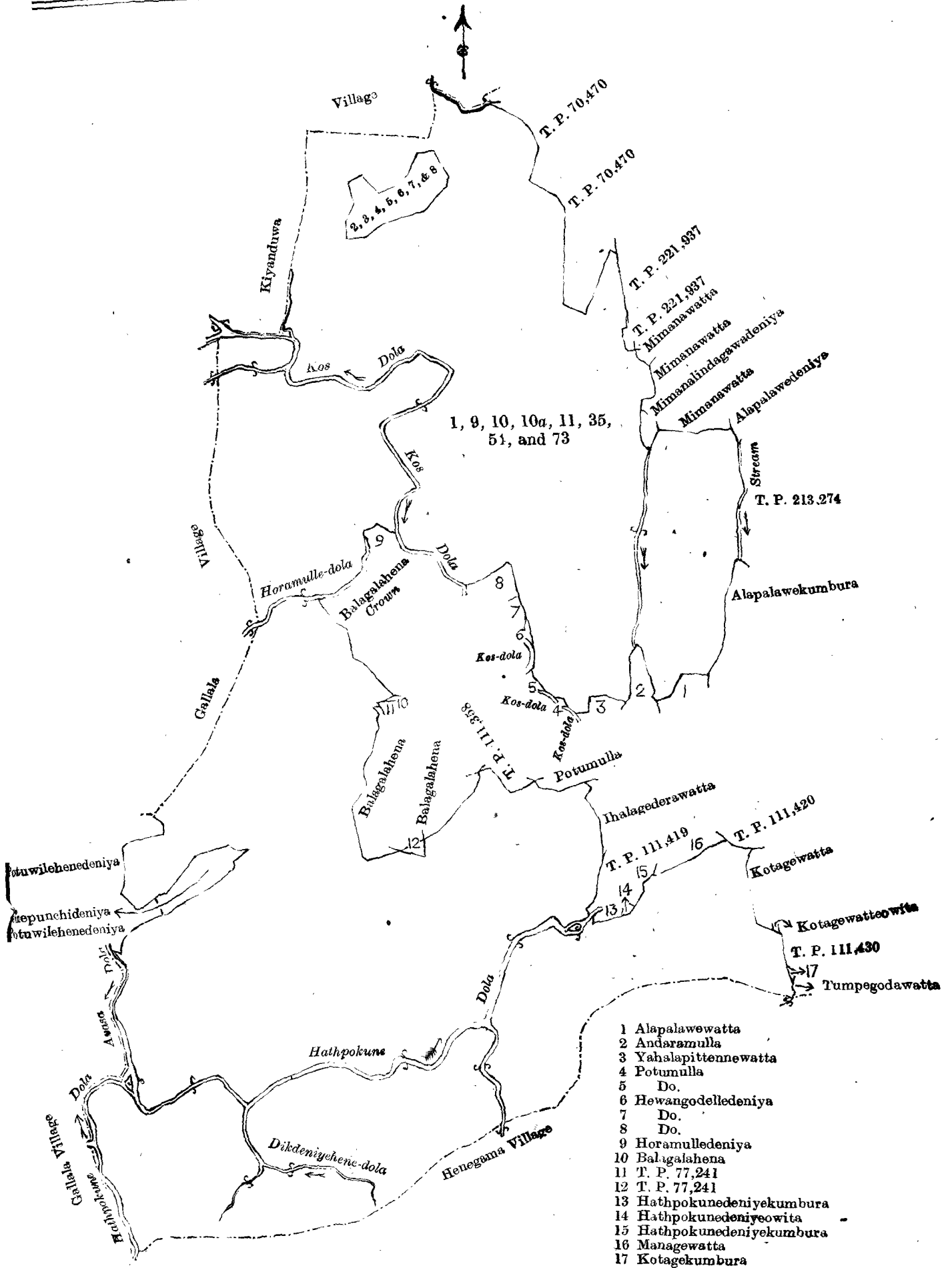
NOTE.—The following lots lying within the above boundaries are excluded from this notice, and their aggregate acreage of 1 acre 2 roods and 30 perches is not included in the acreage of 165 acres 2 roods and 39 perches given above:—

## Preliminary plan 556.

Lot.	Name of Land.	Extent.		
		A.	R.	P.
2 ..	Koratuwehena (part of T. P. 70,471) ..	0	0	8
3 ..	Do. .. .. .	0	0	4
4 ..	Do. .. .. .	0	0	5
5 ..	Koratuwehenadeniya (part of T. P. 70,471)	1	1	27
6 ..	Koratuwehena (part of T. P. 70,471) ..	0	0	6
7 ..	Do. .. .. .	0	0	11
8 ..	Do. .. .. .	0	0	9
		<u>1</u>	<u>2</u>	<u>30</u>

[For Tracing see page 539.]





Situation : Balapata village in Weligam korale of Matara District.

Preliminary plan 556.

Lot.	Name of Land.	Extent.	
		A.	R. P.
1 ..	Koratuwehena .. .. .	1	0 26
9 ..	Do. .. .. .	0	0 6
10 ..	Koratuwehenadeniya .. .. .	0	0 9
10a ..	Do. .. .. .	0	0 6
11 ..	Andaramullehena, Koratuwehena, Yahalpittaniyehena, Kotagehena, Hewangodellahena, Balalahena, Horamullehena, Potuwilahena, Hathpokunehena, &c. .. .. .	151	0 0
35 ..	Yahalpittaniyehena .. .. .	1	3 18
54 ..	Balahahena .. .. .	8	1 10
73 ..	Kotagehena .. .. .	3	1 4
		<b>165</b>	<b>2 39</b>

*Lots excluded.*

2 ..	Koratuwehena (part of T. P. 70,471) .. .. .	0	0 8
3 ..	Do. .. .. .	0	0 4
4 ..	Do. .. .. .	0	0 5
5 ..	Koratuwehenedeniya (part of T. P. 70,471) .. .. .	1	1 27
6 ..	Koratuwehena (part of T. P. 70,471) .. .. .	0	0 6
7 ..	Do. .. .. .	0	0 11
8 ..	Do. .. .. .	0	0 9
		<b>1</b>	<b>2 30</b>

Surveyor-General's Office,  
Colombo, February 12, 1909.

3,415

J. B. M. RIDOUT,  
for Acting Surveyor-General.

Matara S. O. 16—1909

**Notice under "The Waste Lands Ordinances of 1897, 1899, 1900, and 1903."**

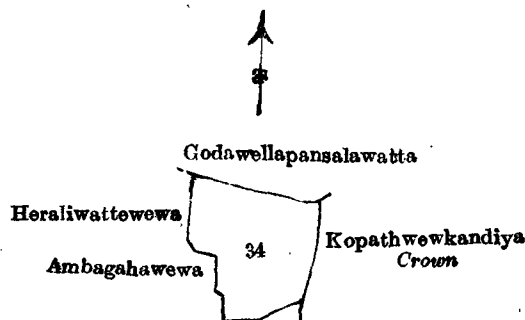
TAKE notice that unless within three months from April 23, 1909, the persons, if any, who claim any interest in the land hereinafter mentioned make claim in person or in writing to the said land or to some interest therein to H. C. Toller, Esq., Special Officer appointed under section 28 of "The Waste Lands Ordinances, 1897, 1899, 1900, and 1903," at his office at Fort, Colombo :

Such Special Officer, in pursuance of the powers vested in him by the said Ordinances, will declare by writing under his hand that the land, to which no claim has been made, is the property of the Crown.

H. C. TOLLER,  
Special Officer.

*Description of the Land referred to.*

The land commonly called and known as Kopathwewa, situate in the village of Godawela, in the West Giruwa pattu of the Hambantota District, in the Southern Province, containing in extent 2 acres 1 rood and 24 perches, shown as lot 34 in preliminary plan 294 and in the annexed certified tracing therefrom, and bounded as follows : on the north by Godawellapansalawatta claimed by Sobita Terunnanse on behalf of pansala ; on the east by Kopathwewkandiya claimed by the Crown ; on the south by Ambagahawewa claimed by Wijenayaka Patiranage Mudalihamy and others ; on the west by Ambagahawewa claimed by Wijenayaka Patiranage Mudalihamy and others, Heraliwattewewa claimed by Pelawattege Thedias and others.



Scale of 8 Chains to an Inch.

Situation : Godawela village in West Giruwa pattu of Hambantota District.

Preliminary plan 294.

Lot.	Name of Land.	Extent.	
		A.	R. P.
34 ..	Kopathwewa ..	2	1 24

Field sheet O <sup>20</sup><sub>56-64</sub>

Surveyor-General's Office,  
Colombo, March 20, 1909.  
3,416

J. B. M. RIDOUT,  
for Acting Surveyor-General.  
Hambantota S. O. 37—1909

**Notice under "The Waste Lands Ordinances of 1897, 1899, 1900, and 1903."**

TAKE notice that unless within three months from April 23, 1909, the persons, if any, who claim any interest in the lands hereinafter mentioned or in any one or more of such lands or to some interest therein make claim in person or in writing to the said lands or any of them or to some interest therein to J. G. Fraser, Esq., Special Officer appointed under section 28 of "The Waste Lands Ordinances, 1897, 1899, 1900, and 1903," at his office at Fort, Colombo :

Such Special Officer, in pursuance of the powers vested in him by the said Ordinances, will declare by writing under his hand that the said lands or such of them, as to which no claim has been made, are the property of the Crown.

J. G. FRASER,  
Special Officer.

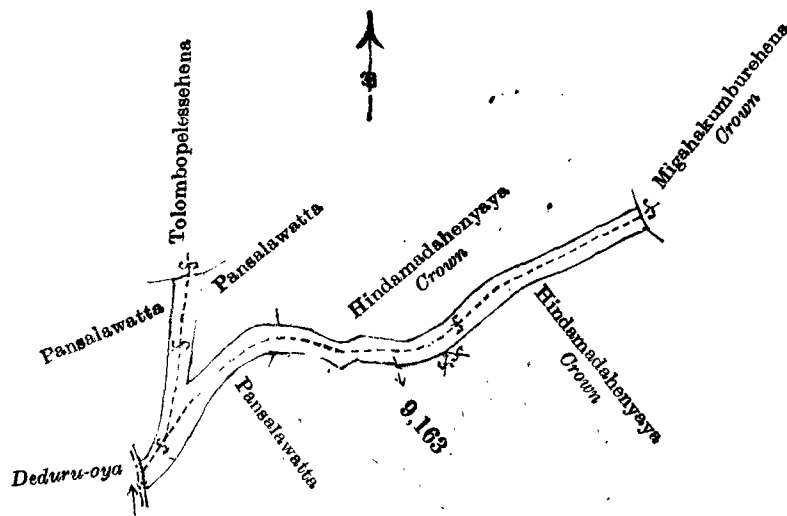
*Description of the Lands referred to.*

The following lots situated in the village of Hindamada, in the Ihawalasideke korale of the Hiriyala hatpattu of the Kurunegala District, in the North-Western Province, as described in the annexed certified tracings :—

Preliminary plan 1,808.

Lot.	Name of Land.	Extent.	
		A.	R. P.
9163 ..	Hindamadahena (reservation for footpath) ..	0	3 16

and bounded as follows : on the north by Tolombopelessehena claimed by Polwattepitiye Dissanayaka, Pansalawatta sold by the Crown to Kurukula Arachchige Marthelis Appuhamy, Hindamadahenyaya claimed by the Crown ; on the east by Migahakumburehena claimed by the Crown ; on the south by Hindamadahenyaya claimed by the Crown, Pansalawatta sold by the Crown to Kurukula Arachchige Marthelis Appuhamy ; on the west by the Deduru-oya, Pansalawatta sold by the Crown to Kurukula Arachchige Marthelis Appuhamy.



Scale of 4 Chains to an Inch.

Situation : Hindamada village in Ihawalasideke korale of Kurunegala District.

Preliminary plan 1,808.

Lot.	Name of Land.	Extent.	
		A.	R. P.
9163 ..	Hindamadahena (reservation for footpath) ..	0	3 16

Field sheets I <sup>14</sup><sub>21</sub> A & I <sup>14</sup><sub>29</sub> A

Surveyor-General's Office,  
Colombo, March 24, 1909.

A. H. G. DAWSON,  
for Acting Surveyor-General.

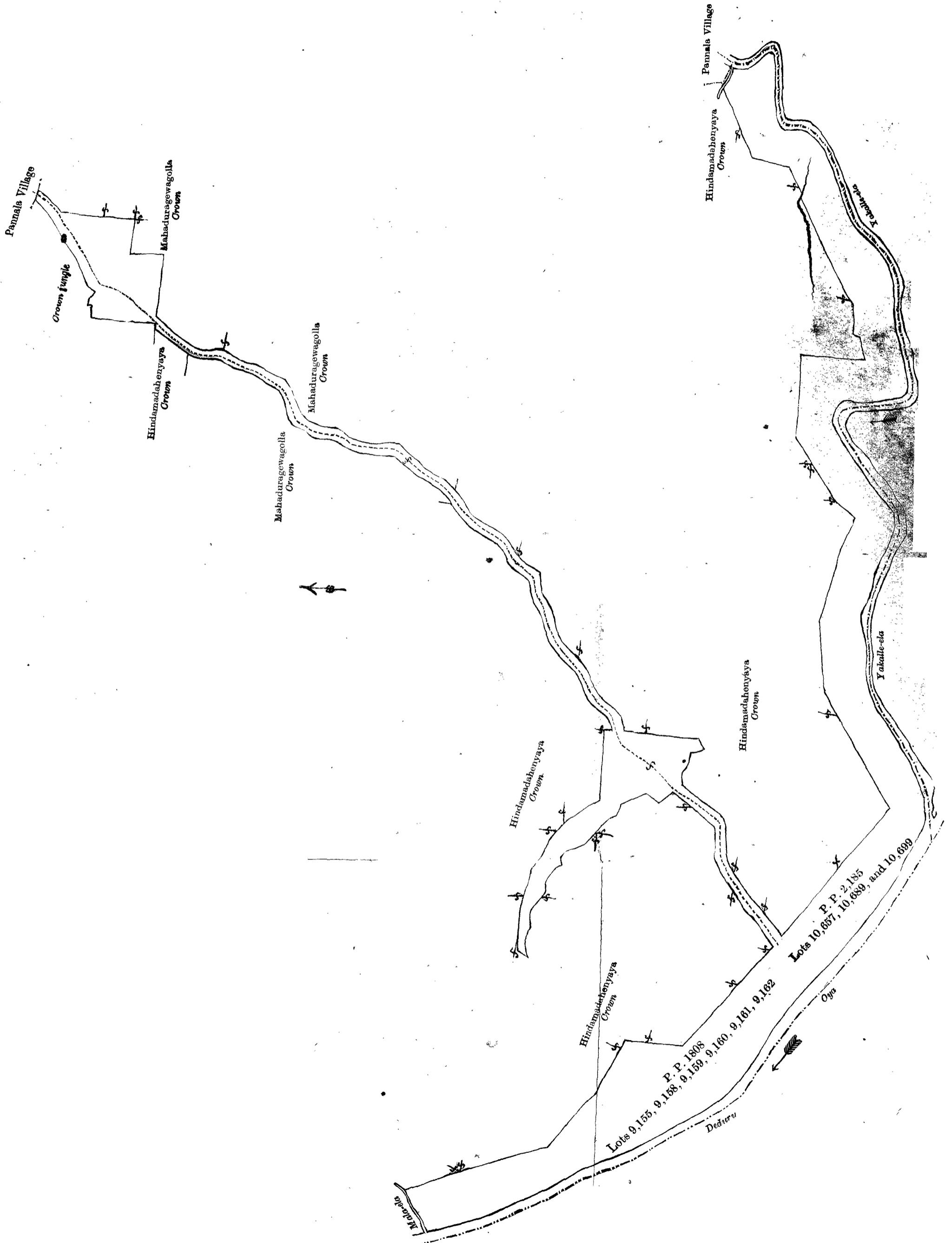
## II.

## Preliminary plan 1,808.

Lot.	Name of Land.	Extent.		
		A.	R.	P.
9155	.. Mahaduragewelewewa (tank) ..	0	0	29
9158	.. Hindamadanagahamulahena ..	1	1	35
9159	.. Nugagahamulahenyaya ..	2	1	12
9160	.. Walaliyadda ..	1	1	22
9161	.. Hindamadahenyaya (reservation for Deduru-oya and Yakalle-ela) ..	12	1	4
9162	.. Hindamadahena (reservation for footpath) ..	2	2	26
Preliminary plan 2,185.				
10657	.. Madurugavelegodawewekella ..	1	1	4
10689	.. Hindamadahenyaya ..	0	0	31
10699	.. Do. ..	0	0	4
		21	3	7

and bounded as follows: on the north by the Mala-ela, Hindamadahenyaya claimed by the Crown, Mahaduragewagolla claimed by the Crown, Hindamadahenyaya claimed by the Crown, Crown jungle, the village limit of Pannala, Mahaduragewagolla claimed by the Crown, Hindamadahenyaya claimed by the Crown, the village limit of Pannala; on the east by the Yakalle-ela; on the south by the Yakalle-ela, the Deduru-oya; on the west by the Deduru-oya.

[For Tracing see page 543.]



Scale of 4 Chains to an Inch.

Situation : Hindamada village in Ihalawisideke korale of Kurunegala District.

Preliminary plan 1,808.

Lot.	Name of Land.	Extent.		
		A.	R.	P.
9155	Mahaduragewelewewa (tank)	0	0	29
9158	Hindamadanagahamulahena	1	1	35
9159	Nugagahamulahenyaya	2	1	12
9160	Walaliyadda	1	1	22
9161	Hindamadahenyaya (reservation for Deduru-oya and Yakalle-ela)	12	1	4
9162	Hindamadahena (reservation for footpath)	2	2	26
Preliminary plan 2,185.				
10657	Madurugavelegodawewekella	1	1	4
10689	Hindamadahenyaya	0	0	31
10699	Do.	0	0	4
		21	3	7

Field sheets I 14 A & I 14 A  
29 A & I 21 A

Surveyor-General's Office  
Colombo, March 24, 1909.

3,417

A. H. G. DAWSON,  
for Acting Surveyor-General.  
Kurunegala S. O. 29—1909

**Notice under "The Waste Lands Ordinances of 1897, 1899, 1900, and 1903."**

TAKE notice that unless within three months from April 23, 1909, the persons, if any, who claim any interest in the lands hereinafter mentioned or in any one or more of such lands or to some interest therein make claim in person or in writing to the said lands or any of them or to some interest therein to J. G. Fraser, Esq., Special Officer appointed under section 28 of "The Waste Lands Ordinances, 1897, 1899, 1900, and 1903," at his office at Fort, Colombo :

Such Special Officer, in pursuance of the powers vested in him by the said Ordinances, will declare by writing under his hand that the said lands or such of them, as to which no claim has been made, are the property of the Crown.

J. G. FRASER,  
Special Officer.

*Description of the Lands referred to.*

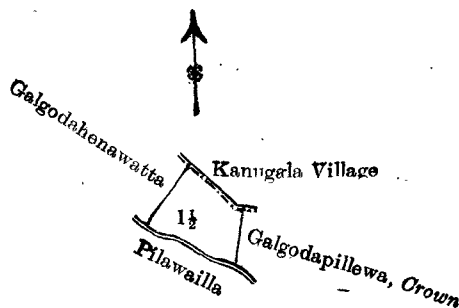
The following lots situated in the village of Walpolamulla, in the Meda pattu korale of the Katugampola hatpattu of the Kurunegala District, in the North-Western Province, as described in the annexed certified tracings :—

I.

Preliminary plan 234.

Lot.	Name of Land.	Extent.		
		A.	R.	P.
1½	Walaladdapillewa (chena and big rocks)	0	3	29

and bounded as follows: on the north by the village limit of Kanugala; on the east by Galgodapillewa claimed by the Crown; on the south by the Pilawailla; on the west by Galgodahenawatta sold by the Crown to Kuruppu Appuhamilage Thomas Perera Wijeratna Jayawardana and others.



Scale of 8 Chains to an Inch.

Situation : Walpolamulla village in Katugampola Meda pattu korale of Kurunegala District.

Preliminary plan 234.

Lot.	Name of Land.	Extent.	
		A.	R. P.
1½	Walaliaddapillawa (chena and big rocks)	0	3 29

Field sheet I <sup>18</sup>  
17—25

Surveyor-General's Office,  
Colombo, March 22, 1909.

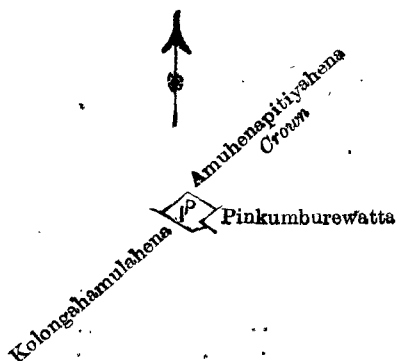
J. B. M. RIDOUT,  
or Acting Surveyor-General.

II.

Preliminary plan 234.

Lot.	Name of Land.	Extent.	
		A.	R. P.
1p	Cemetery	0	0 35

and bounded as follows : on the north by Amuhenapitiyahena claimed by the Crown ; on the east by Pinkumburewatta sold by the Crown to Kuruppu Appuhamillage Thomas Perera Wijeratna Jayawardana and others ; on the south by Kolongahamulahena sold by the Crown to Kuruppu Appuhamillage Thomas Perera Wijeratna Jayawardana and others ; on the west by Amuhenapitiyahena claimed by the Crown.



Scale of 8 Chains to an Inch.

Situation : Walpolamulla village in Katugampola Meda pattu korale of Kurunegala District.

Preliminary plan 234.

Lot.	Name of Land.	Extent.	
		A.	R. P.
1p	Cemetery	0	0 35

Field sheet I <sup>18</sup>  
17—25

Surveyor-General's Office,  
Colombo, March 22, 1909.

3,418

J. B. M. RIDOUT,  
for Acting Surveyor-General.  
Kurunegala S. O. 30—1909

Notice under "The Waste Lands Ordinances of 1897, 1899, 1900, and 1903."

TAKE notice that unless within three months from April 23, 1909, the persons, if any, who claim any interest in the lands hereinafter mentioned or in any one or more of such lands or to some interest therein make claim in person or in writing to the said lands or any of them or to some interest therein to W. E. Wait, Esq., Special Officer appointed under section 28 of "The Waste Lands Ordinances, 1897, 1899, 1900, and 1903," at his office at Fort, Colombo :

Such Special Officer, in pursuance of the powers vested in him by the said Ordinances, will declare by writing under his hand that the said lands or such of them, as to which no claim has been made, are the property of the Crown.

W. E. WAIT,  
Special Officer.

*Description of the Lands referred to.*

The following lots situated in the village of Hammillewa, in the Medalassa tulana of the Kalagam korale of the Kalagam palata, in the North-Central Province, as described in the annexed certified tracing:—  
Preliminary plan 11.

Lot.	Name of Land.	Extent.		
		A.	R.	P.
1	Waratamanyaya, Migahalanda, Kongahayaya, Millagahayaya, &c.	108	0	36
1a	Mukalaneakkara	0	0	12
1b	Kongahalanda	10	0	0
1c	Hammillatisbamba	1	1	20
1d	Hammillapasbamba	0	0	17
1e	Hammilleweminipittaniya	1	0	31
2a	Hammillewetisbamba	2	3	20
3	Hammillewemukalana	4	1	15
3a	Mukalaneakkara	1	1	16
8	Edande-ela-akkara	1	0	20
8a	Do.	0	0	23
9	Paluwatteakkara	0	2	10
11	Hammillewelapilla	34	2	26
11a	Do. (bund reservation)	0	1	31
13	Hammillewemukalana	1	0	27
14	Migahahena	2	0	20
15	Do. (bund reservation)	0	1	34
		<b>170</b>	<b>0</b>	<b>38</b>

and bounded as follows: on the north by the village limit of Manawewa; on the east by the village limit of Attikulama; on the south by the village limit of Neliagama; on the west by the village limit of Ipolagama, the village limit of Manawewa.

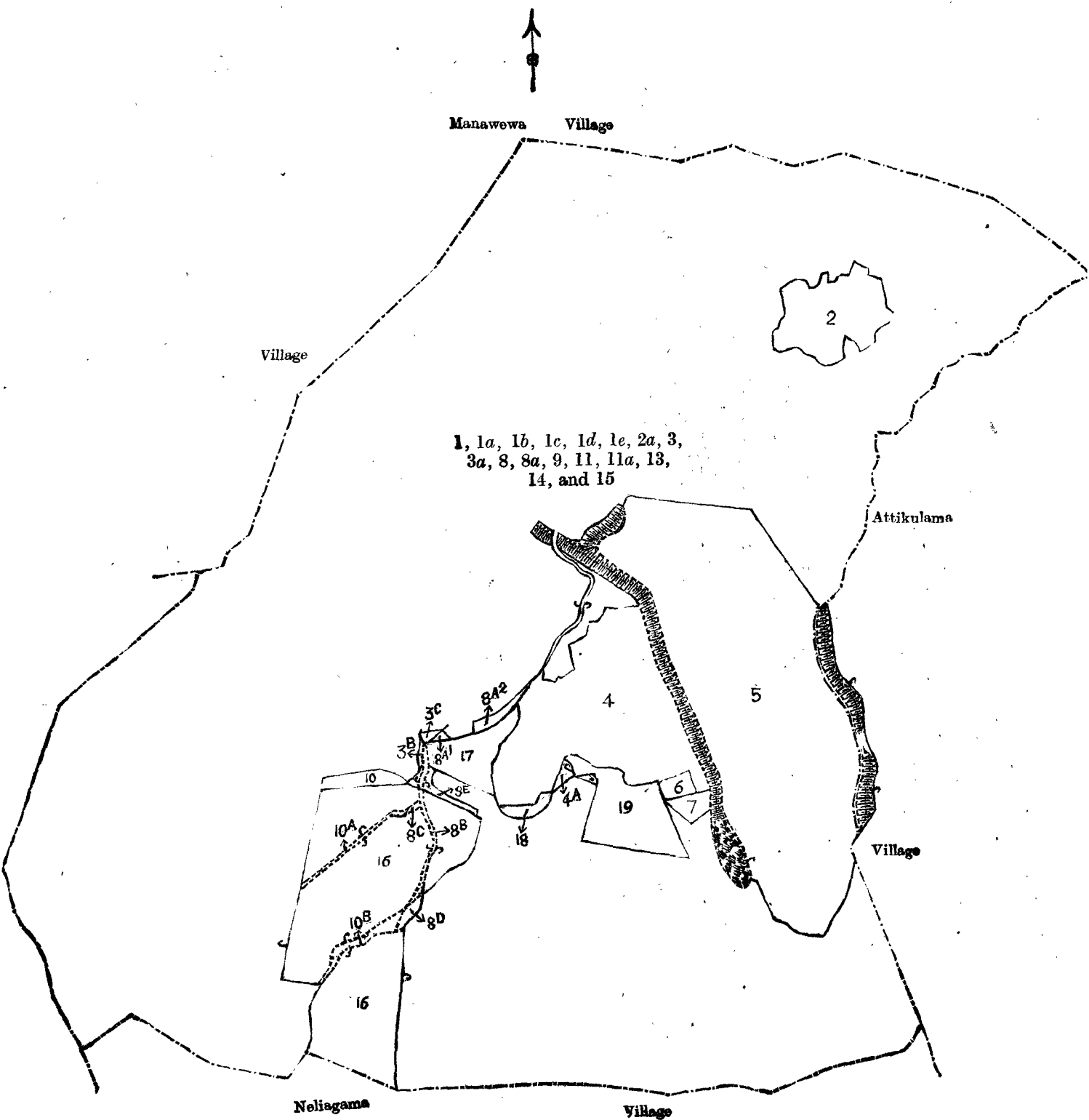
NOTE.—The following lots lying within the above boundaries are excluded from this notice, and their aggregate acreage of 48 acres 1 rood and 25 perches is not included in the acreage of 170 acres and 38 perches given above:—

## Preliminary plan 11.

Lot.	Name of Land.	Extent.		
		A.	R.	P.
2	Hammillewewatta	2	2	13
3b	Alutwela	0	0	8
3c	Do.	0	0	10
4	Hammillewepuranwela	8	0	2
4a	Do.	0	0	28
5	Hammillewewela	21	3	35
6	Hammilleweowita	0	0	37
7	Polwatta	0	1	6
8a1	Edande-ela-akkara	0	0	3
8a2	Do.	0	0	20
8b	Do.	0	0	32
8c	Do.	0	0	4
8d	Do.	0	0	18
8e	Do.	0	0	25
10	Hammilleweakkarewedibima	0	1	13
10a	Do.	0	0	19
10b	Do.	0	0	36
16	Hammilleweakkarewela (T. Ps. 183,389, 183,377, and 206,556)	10	1	1
17	Hammilleweakkarewela (T. P. 183,390)	1	0	23
18	Do. (T. P. 221,274)	0	0	35
19	Akkareidama (T. Ps. 206,554, 206,555, and 211,475)	2	0	17
		<b>48</b>	<b>1</b>	<b>25</b>

[For Tracing see page 547.]





Scale of 8 Chains to an Inch.

Situation : Hammillewa village in Medalassa tulana of Kalagam korale.

Preliminary plan 11.

Lot.	Name of Land.	Extent.	
		A.	R. P.
1	Waratamanyaya, Migahalanda, Kongahayaya, Milla-gahayaya, &c.	108	0 36
1a	Mukalana-akkara	0	0 12
1b	Kongahalanda	10	0 0
1c	Hammillatisbamba	1	1 20
1d	Hammillapasbamba	0	0 17
1e	Hammilleweminipittaniya	1	0 31
2a	Hammillewetisbamba	2	3 20
3	Hammillewemukalana	4	1 15
3a	Mukalana-akkara	1	1 16
8	Edande-ela-akkara	1	0 20
8a	Do.	0	0 23
9	Paluwatteakkara	0	2 10
11	Hammillewelapilla	34	2 26
11a	Do. - (bund reservation)	0	1 31
13	Hammillewemukalana	1	0 27
14	Migahahena	2	0 20
15	Do. (bund reservation)	0	1 34
		<b>170</b>	<b>0 38</b>

*Lots excluded.*

2	Himmillewewatta	2	2 13
3b	Alutwela	0	0 8
3c	Do.	0	0 10
4	Hammillewepuranwela	8	0 2
4a	Do.	0	0 28
5	Hammillewewela	21	3 35
6	Hammilleweowita	0	0 37
7	Polwatta	0	1 6
8a1	Edande-ela-akkara	0	0 3
8a2	Do.	0	0 20
8b	Do.	0	0 32
8c	Do.	0	0 4
8d	Do.	0	0 18
8e	Do.	0	0 25
10	Hammilleweakkarewedibima	0	1 13
10a	Do.	0	0 19
10b	Do.	0	0 36
16	Hammilleweakkarewela (T. Ps. 183,389, 183,377, and 206,556)	10	1 1
17	Hammilleweakkarewela (T. P. 183,390)	1	0 23
18	Do. (T. P. 221,274)	0	0 35
19	Akkareidama (T. Ps. 206,554, 206,555, and 211,475)	2	0 17
		<b>48</b>	<b>1 25</b>

Surveyor-General's Office,  
Colombo, March 15, 1909.

3,419

Field sheets F <sup>14</sup> 56-64 & F <sup>15</sup> 49-57

J. B. M. RIDOUT,  
for Acting Surveyor-General.  
Anuradhapura S. O. 12-1909

## FINAL ORDERS.

Order under Section 4, Sub-section (1), of "The Waste Lands Ordinances of 1897, 1899, 1900, and 1903," declaring Lands to be Crown Property.

In the matter of the lands commonly called or known as Kurutiyeyaya, Balaketiyyeyaya, Dehigahapitiyehena, &c., situate in the village of Bendiyawa in the Medagam pattu korale of the Wellassa division, in the Province of Uva, and of "The Waste Lands Ordinances of 1897, 1899, 1900, and 1903."

WHEREAS in pursuance of section 1 of the said Ordinances it was duly notified on October 25, 1907, that if no claim to the lands commonly called or known as Kurutiyeyaya, Balaketiyyeyaya, Dehigahapitiyehena, &c., situate in the village of Bendiyawa in the Medagam pattu korale of the Wellassa division, in the Province of Uva, containing in extent 4,263 acres and 37 perches, and shown as lots 1, 1a, 1b, 1c, 1d, 1e, 1f, 1g, 1h, 1i, 1j, 1k, 1l, 1m, 2, 3, 4, 5, 6, 7, 7½, 9, 10, 11, 12, 13, 15, 16, 17, 19, 20, 26, 31, 32, 33, 34, 35, 37, 38, 39, 41, 42, 43, 44, 45, 46, 47, 48, 48½, 48¾, 49, 50, 51, 51½, 52, 53, 54, 55, 58, 59, 60, 62, 63, 64, 65, 66, 66a, 67, 68, 69, 70, 75, 77, 78, 80, 81, 82, 83, 84, 85, 86, 87, 88, 89, 90, 91, 92, 93, 94, 95, 96, 97 in preliminary plan No: 129, and in the annexed certified tracing therefrom, was made to John George Fraser, Special Officer appointed under section 28 of the said Ordinances within the period of three months from the date specified in such notice, such lands would be deemed the property of the Crown and dealt with on account of the Crown (*vide* Notice No. 2,882) :

And whereas (1) Bendiyawe Jayasundara Mudiyanseleage Sudu Banda, (2) Bendiyawe Jayasundara Mudiyanseleage Gamandi, (3) Bendiyawe Jayasundara Mudiyanseleage Wannukurala, (4) Gamagedera Tisahamy late Vel-Vidane, (5) Gamagedera Mutu Banda, (6) Gamagedera Ukku Banda, (7) Gamagedera Appuhami, (8) Gamagedera Tisahami, (9) Wattegedera Banda, (10) Wattegedera Bannaik Appu, (11) Paragollegedera Winnaiukurala, (12) Paragollegedera Mutu Banda, (13) Paddadenagedera Sudu Menika, (14) Paddadenagedera Hudu Menika, (15) Pattiyawattegamagedera Tisahami, (16) Pattiyawattegamagedera Kiri Banda, (17) Gangodawattegedera Appuhami, (18) Gangodawattegedera Gamandi, (19) Gangodawattegedera Sudu Banda, (20) Gangodawattegedera Appuhami, (21) Gangodawattegedera Weligamarala made claim thereto, and whereas the said 2nd, 3rd, 4th, 5th, 6th, 7th, 9th, 11th, 12th, 13th, 15th, 16th, 18th, 19th, and 21st claimants have withdrawn their claims to the said lands; and whereas the said 1st, 8th, 10th, 14th, 17th, and 20th claimants and I, with the consent of His Excellency the Governor, entered into an agreement that the said 1st, 8th, 10th, and 14th claimants should pay to the Government Agent of Uva the sums of Rs. 20, Rs. 10, Rs. 20, and Rs. 10 respectively, and the said 17th and 20th claimants the sum of Rs. 20 on or before June 1, 1908, as the purchase amount of 2 acres, 1 acre, 2 acres, 1 acre, and 2 acres respectively of lot 1 in the afore-mentioned preliminary plan 129, and should withdraw all claim to the remainder of the said lands:

And whereas it was further agreed that in default of the payment of the said amounts by the said 1st, 8th, 10th, 14th, 17th, and 20th claimants their claims to the said portion of lot 1 should be considered to have been withdrawn, and the said portions of lot 1 should be declared to be the property of the Crown:

And whereas the said 1st, 8th, 10th, 14th, 17th, and 20th claimants have not paid the amounts afore-said as agreed upon, I, John George Fraser, Special Officer appointed under section 28 of the said Ordinances, under and by virtue of the powers vested in me in that behalf by section 4 of the said Ordinances, do hereby on January 28, 1909, order and declare under section 4, sub-section (1), of the said Ordinances, that the said lands, as more fully described herein below are the property of the Crown.

*Description of the Lands referred to.*

The following lots situate in the village of Bandiyawa in the Medagam pattu korale of the Wellassa division, in the Province of Uva, as described in the annexed certified tracing:—

Preliminary plan 129.

Lot.	Name of Land.	Extent.	
		A.	R. P.
1	Kurutiyeaya, Balaketiyeaya, Dehigahapitiyehena, Polwattelanda, Demataketiya, Koskotelanda, Pinalanda, Pupulawelhaduhenyaya, Waralanda, Tam-balaketiyaehena, Polgahakatuwa, Polgahapitiyeaya, Galagawayaya, Bogahalanda, Lunugalayayamada, &c.	1,272	0 22
1a	Pahalapitiyewatta	0	3 35
1b	Ambahahakumburewatta	0	1 4
1c	Pathyawatta	0	0 20
1h	Hondawelkumburehena	0	3 12
1i	Do.	0	2 3
1j	Duwa	0	0 18
1k	Do.	0	0 34
1l	Do.	0	0 6
1m	Do.	0	0 19
2	Kaluhadambullepitiya	5	2 34
3	Wepathdeniya	4	1 32
4	Guruhapuwigodapatana	12	3 31
5	Tittawelhaduwamukalana, Welikiulernukalana	100	1 0
6	Galgemullemukalana	43	0 27
7	Rukattanagahapitiyetalawa, Tittawelkiuletalawa, Pepoladdowetalawa	2,054	0 0
7½	Duwa	0	0 13
9	Gedarapitiyekumbura <i>alias</i> Dehipitiyekumbura	0	1 19
10	Meedapitiya	0	2 23
11	Neelapitiya	0	1 19
12	Paddadanegedarawatta	0	1 3
13	Malburutapitiya	0	0 24
15	Udapitiya	6	3 27
16	Wewepallepitiya	0	1 19
17	Dambagasdeniyekumbura	5	3 8
19	Radawagearawepitiya	1	0 1
20	Radawagearawa	0	1 5
26	Puwakgaha-arawa	1	1 8
31	Udawelawewa	1	1 21
32	Kiulekumburepitiya	1	0 13
33	Udapitiya	0	1 25
34	Urapalanamukalana	25	2 38
35	Elhenpitiya	4	1 6
37	Niyandagaladenakumbureyaya	12	2 16
38	Dematagahapitiya	3	2 10
39	Uda-arawa	4	0 8
41	Timbirigasgommanearawa	2	1 6
42	Keenaroda	1	1 0
43	Do.	13	3 6

Lot.	Name of Land.	Extent.		
		A.	R.	P.
44	Kalutawemukalana ..	6	2	21
45	Kalutaweapalyaya ..	40	0	0
46	Burutaketiyemukalana ..	21	3	30
47	Warallahena ..	10	3	7
48	Waralandemukalana, Ugulmullapaulamukalana, Am- bagollamukalana, Demullebedda ..	89	2	37
48½	Duwa ..	0	0	6
48¼	Do. ..	0	0	12
49	Tarapolakumbura ..	1	3	10
50	Tarapolawewa ..	1	3	11
51	Gannudenagabedda ..	20	3	16
51½	Duwa ..	0	2	18
52	Dodamanamukalana ..	21	1	0
53	Dodamanawewa ..	0	1	30
54	Unapanamukalana ..	41	2	9
55	Welwelawewa ..	0	2	30
58	Tittawelkiulehena ..	0	3	30
59	Tittawelkiule Ihaladeniya ..	1	2	30
60	Tittawelkiulehena ..	3	3	7
62	Do. ..	3	0	19
63	Pappaladowedeniya ..	9	0	25
64	Kokawiddamapitiya ..	1	3	21
65	Kokawiddamadelande ..	5	1	29
66	Polgaha-arawelanda ..	34	3	30
66a	Watawena-arawewatta ..	1	0	33
67	Moragommanamukalana ..	8	3	8
68	Helapitiya ..	1	1	36
69	Watawanehena ..	0	3	33
70	Watawanepitiya ..	0	3	36
75	Polgaha-arawa ..	0	1	11
77	Elhenwatta ..	0	1	11
78	Elhenpitiya ..	0	1	20
80	Kendalandemukalana ..	15	0	28
81	Kosgahabeddelanda ..	4	0	33
82	Hidawewapaulamukalana ..	24	1	20
83	Hidawewapitiya ..	3	3	22
84	Helakiulepitiya ..	1	0	19
85	Helakiulemukalana ..	4	0	32
86	Bombuketiyemukalana ..	1	3	12
87	Pahalabombuketiyemukalana ..	5	0	6
88	Beraliyelandehena ..	9	3	22
89	Dewellebeddekumbura ..	4	1	24
90	Erahandaketuwawamukalana ..	180	2	21
91	Rukattanagahapitiya ..	4	1	23
92	Beeriwewa ..	0	1	19
93	Dehikotekiulepitiya ..	4	3	37
94	Pologahawelamukalana ..	36	2	37
95	Polgahawelapitiya ..	3	1	31
96	Kelagollemukalana ..	36	2	12
97	Timbolketiyemukalana ..	4	2	8
		4,263	0	37

and bounded as follows : on the north by the Gala-oya ; on the east by the Dahamala-oya ; on the south by the village limit of Godigamuwa, the village limit of Yakunnawa ; and on the west by the Gala-oya.

The following lots lying within the above boundaries are excluded from this order, and their aggregate acreage of 104 acres 3 roods and 35 perches is not included in the acreage of 4,263 acres and 37 perches given above:—

Preliminary plan 129.

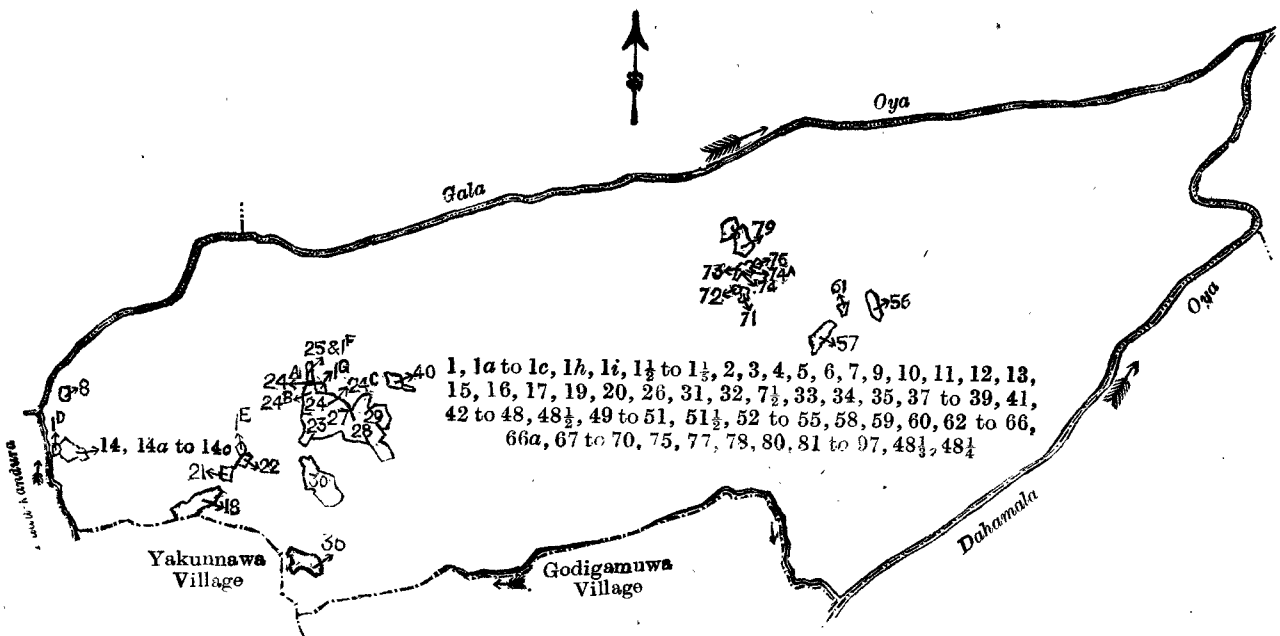
Lot.	Name of Land.	Extent.		
		A.	R.	P.
1d	Pattiyawatta ..	0	3	32
1e	Gangodawatta ..	1	0	21
1f	Hondawelkumburepahata-arawehena ..	0	2	4
1g	Hondawelkumburehena ..	1	0	0
8	Paddadeswatta ..	1	2	17
14	Pattiyawatta ..	1	3	16
14a	Do. ..	0	2	19
14b	Do. ..	0	1	0
14c	Do. ..	1	1	11
18	Kukurumangollekumbura ..	7	0	9
21	Gangodawatta ..	1	3	35
22	Do. ..	1	0	37
23	Wewakumbura ..	5	0	10
24	Hondawelkumbura ..	3	3	10

Lot.	Name of Land.	Extent.		
		A.	R.	P.
24a	Wewakumbura	0	0	8
24b	Hondawekumbura	0	0	1
24c	Do.	0	0	1
25	Do.	0	2	14
27	Wattegederawatta	15	2	37
28	Pahalakumbura, Maragahakumbura	9	2	4
29	Ambagahakumburawatta	7	3	12
30	Uduwelakumburuyaya	11	3	12
36	Waddigodawela	6	0	28
40	Marakkayagearawa	2	1	20
56	Welwala	4	0	16
57	Tittawelkiulekumbura	3	2	14
61	Tittawelkiulewatta	1	1	10
71	Watawanewatta	1	1	22
72	Watawanekumbura	0	3	11
73	Talgahamulawatta	1	1	15
74	Nakatagederawatta	0	1	29
74a	Polgaha-arawewatta and Nakatagederawatta	1	0	5
76	Heennepitawatta	0	2	39
79	Nekathadenawela and Kendalandewela	7	2	33

104 3 35

J. G. FRASER,  
Special Officer.

January 28, 1909.



Scale of 64 Chains to an Inch.

Situation : Bendiyawa village.

Preliminary plan 129.

Lot.	Name of Land.	Extent.		
		A.	R.	P.
1	Kurutiyeyaya, Balaketiyeyaya, Dehigahapitiyehena, Polwattelanda, Demataketiya, Koskotelanda, Pinalanda, Pupulawelhaduhenyaya, Waralanda, Tambala etiyahena, Polgahakatuwa, Polgahapityeyaya, Galagawayaya, Bogahalanda, Lunugalayayamada, &c.	1,272	0	22
1a	Pahalapitiyewatta	0	3	35
1b	Ambagahakumburewatta	0	1	4
1c	Pattiyawatta	0	0	20
1h	Hondawekumburehena	0	3	12
1i	Do.	0	2	3
1 1/2	Duwa	0	0	18
1 1/3	Do.	0	0	34
1 1/4	Do.	0	0	6
1 1/5	Do.	0	0	19
2	Kaluhadambullepitiya	5	2	34
3	Wepathdeniya	4	1	32
4	Guruhapuwagodapatana	12	3	31
5	Tittawelhaduwamukalana, Welikiulemukalana	100	1	0

Lot.	Name of Land.	Extent.		
		A.	R.	P.
6	Galgemullemukalana	43	0	27
7	Rukattanagahapitiyetalawa, Tittawelkiuletalawa, Pepoladdowetalawa	2,054	0	0
7½	Duwa	0	0	13
9	Gedarapitiyekumbura <i>alias</i> Dehipitiyekumbura	0	1	19
10	Medapitiya	0	2	23
11	Helapitiya	0	1	19
12	Paddadanagedarawatta	0	1	3
13	Malburutapitiya	0	0	24
15	Udapitiya	6	3	27
16	Wewepallepitiya	0	1	19
17	Dambagasdeniyekumbura	5	3	8
19	Radawagearawepitiya	1	0	1
20	Radawagearawa	0	1	5
26	Puwakgaha-arawa	1	1	8
31	Udawelawewa	1	1	21
32	Kiulekumburepitiya	1	0	13
33	Udapitiya	0	1	25
34	Urapalanamukalana	25	2	38
35	Elhenpitiya	4	1	6
37	Niyandagaladenakumbureyaya	12	2	16
38	Dematagahapitiya	3	2	10
39	Uda-arawa	4	0	8
41	Timbirigasgommanearawa	2	1	6
42	Keenaroda	1	1	0
43	Do.	13	3	6
44	Kalutawemukalana	6	2	21
45	Kalutaweapalyaya	40	0	0
46	Burutaketiyemukalana	21	3	30
47	Warallahena	10	3	7
48	Waralandemukalana, Ugulmullapaulamukalana, Am- bagollamukalana, Demullebedda	89	2	37
48½	Duwa	0	0	6
48½	Do.	0	0	12
49	Tarapolakumbura	1	3	10
50	Tarapolawewa	1	3	11
51	Gannudenagabedda	20	3	16
51½	Duwa	0	2	18
52	Dodamanamukalana	21	1	0
53	Dodamanawewa	0	1	30
54	Unapanamukalana	41	2	9
55	Welwelawewa	0	2	30
58	Tittawelkiulehena	0	3	30
59	Tittawelkiule Ihaladeniya	1	2	30
60	Tittawelkiulehena	3	3	7
62	Do.	3	0	19
63	Pappalladowedeniya	9	0	25
64	Kokawiddamadepitiya	1	3	21
65	Kokawiddamadelande	5	1	29
66	Polgaha-arawelanda	34	3	30
66a	Watawena-arawewatta	1	0	33
67	Moragommanamukalana	8	3	8
68	Helapitiya	1	1	36
69	Watawanehena	0	3	33
70	Watawanepitiya	0	3	36
75	Polgaha-arawa	0	1	11
77	Elhenwatta	0	1	11
78	Elhenpitiya	0	1	20
80	Kendalandemukalana	15	0	28
81	Kosgahabeddelanda	4	0	33
82	Hidawewapaulamukalana	24	1	20
83	Hidawewapitiya	3	3	22
84	Helakiulepitiya	1	0	19
85	Helakiulemukalana	4	0	32
86	Bombuketiyemukalana	1	3	12
87	Pahalabombuketiyemukalana	5	0	6
88	Beraliyelandehena	9	3	22
89	Deullebeddekumbura	4	1	24
90	Erahandaketuwawamukalana	180	2	21
91	Rukattanagahapitiya	4	1	23
92	Beeriwewa	0	1	19
93	Dehikotekiulepitiya	4	3	37
94	Polgahawelamukalana	36	2	37
95	Polgahawelapitiya	3	1	31
96	Kelagollemukalana	36	2	12
97	Timbolketiyemukalana	4	2	8

4,263 0 37

*Lots excluded.*

Lot.	Name of Land.	Extent.		
		A.	R.	P.
1d	Pattiyawatta	0	3	32
1e	Gangodawatta	1	0	24
1f	Hondawelkumburepahata-arawehehena	0	2	4
1g	Hondawelkumburehena	1	0	0
8	Paddadeswatta	1	2	17
14	Pattiyawatta	1	3	16
14a	Do.	0	2	19
14b	Do.	0	1	0
14c	Do.	1	1	11
18	Kakurumangollekumbura	7	0	9
21	Gangodawatta	1	3	35
22	Do.	1	0	37
23	Wewakumbura	5	0	10
24	Hondawelkumbura	3	3	10
24a	Wewakumbura	0	0	8
24b	Hondawelkumbura	0	0	1
24c	Do.	0	0	1
25	Do.	0	2	14
27	Wattegederawatta	15	2	37
28	Pahalakumbura, Maragahakumbura	9	2	4
29	Ambagahakumburawatta	7	3	12
30	Uduwelakumburuyaya	11	3	12
36	Waddigodawela	6	0	28
40	Marakkayagearawa	2	1	20
56	Welwala	4	0	16
57	Tittawelkiulekumbura	3	2	14
61	Tittawelkiulewatta	1	1	10
71	Watawanewatta	1	1	22
72	Watawanekumbura	0	1	11
73	Talgahamulawatta	1	1	15
74	Nakatagederawatta	0	1	29
74a	Polgaha-arawewatta and Nakatagederawatta	1	0	5
76	Heennepitawatta	0	2	39
79	Nekathadenawela and Kendalandewela	7	2	33
		104	3	35

Field sheets M <sup>3</sup> 23—24, 31—32, M <sup>3</sup> 37—38, 45—46, M <sup>3</sup> 39—40, 47—48, M <sup>4</sup> 17—18, 25—26, & M <sup>4</sup> 33—34, 41—42

Surveyor-General's Office,  
Colombo, December 2, 1908.

Uva S. O. 1,242

J. B. M. RIBOUT,  
for Acting Surveyor-General.