

Ceylon Government Gazette

Published by Authority.

No. 6,307 — FRIDAY, APRIL 30, 1909.

PART I.—General: Minutes, Proclamations, Appointments, and General Government Notifications.
PART II.—Legal and Judicial.

PART III.—Provincial Administration.
PART IV.—Land Settlement.
PART V.—Mercantile, Marine, Municipal, Local, &c.

Separate paging is given to each Part in order that it may be filed separately.

Part IV.—Land Settlement.

	PAGE		PAGE
Preliminary Notices	555	Final Orders	596

PRELIMINARY NOTICES.

Notice under "The Waste Lands Ordinances of 1897, 1899, 1900, and 1903."

TAKE notice that unless within three months from April 30, 1909, the persons, if any, who claim any interest in the lands hereinafter mentioned, or in any one or more of such lands, make claim in person or in writing to the said lands or any of them or to some interest therein to F. Lewis, Esq., Special Officer appointed under section 28 of "The Waste Lands Ordinances of 1897, 1899, 1900, and 1903," at his office at Fort, Colombo:

Such Special Officer, in pursuance of the powers vested in him by the said Ordinances, will declare by writing under his hand that the said lands, or such of them as to which no claim has been made, are the property of the Crown.

FREDERICK LEWIS,
Special Officer.

Description of the Lands referred to.

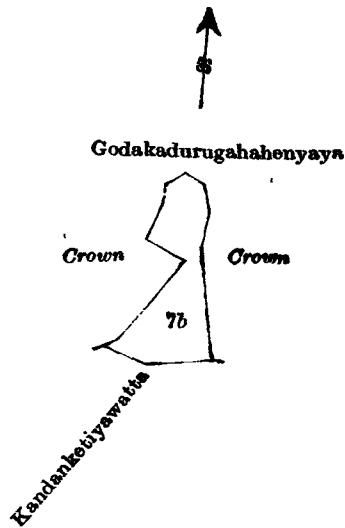
The following lots situated in the village of Uswewa, in the East Giruwa pattu of the Hambantota District, in the Southern Province, as described in the annexed certified tracings:—

I.

Preliminary plan 413.

Lot.	Name of Land.	Extent. A. R. P.
7b ..	Deniyabeddewatta ..	1 2 25

and bounded as follows: on the north and east by Godakadurugahenyaya claimed by the Crown; on the south by Kandanketiyyewatta claimed by Telikoralearachchige Eliashamy; on the west by Godakadurugahenyaya claimed by the Crown.



Scale of 8 Chains to an Inch.

Situation : Uswewa village in East Giruwa pattu of Hambantota District.

Preliminary plan 413.

Lot.	Name of Land.	Extent.	
		A.	R. P.
7b	Deniyabeddewatta	1	2 25

Field sheet P ¹¹
22—30

Surveyor-General's Office,
Colombo. August 22, 1908.

J. B. M. RIDOUT,
for Acting Surveyor-General.

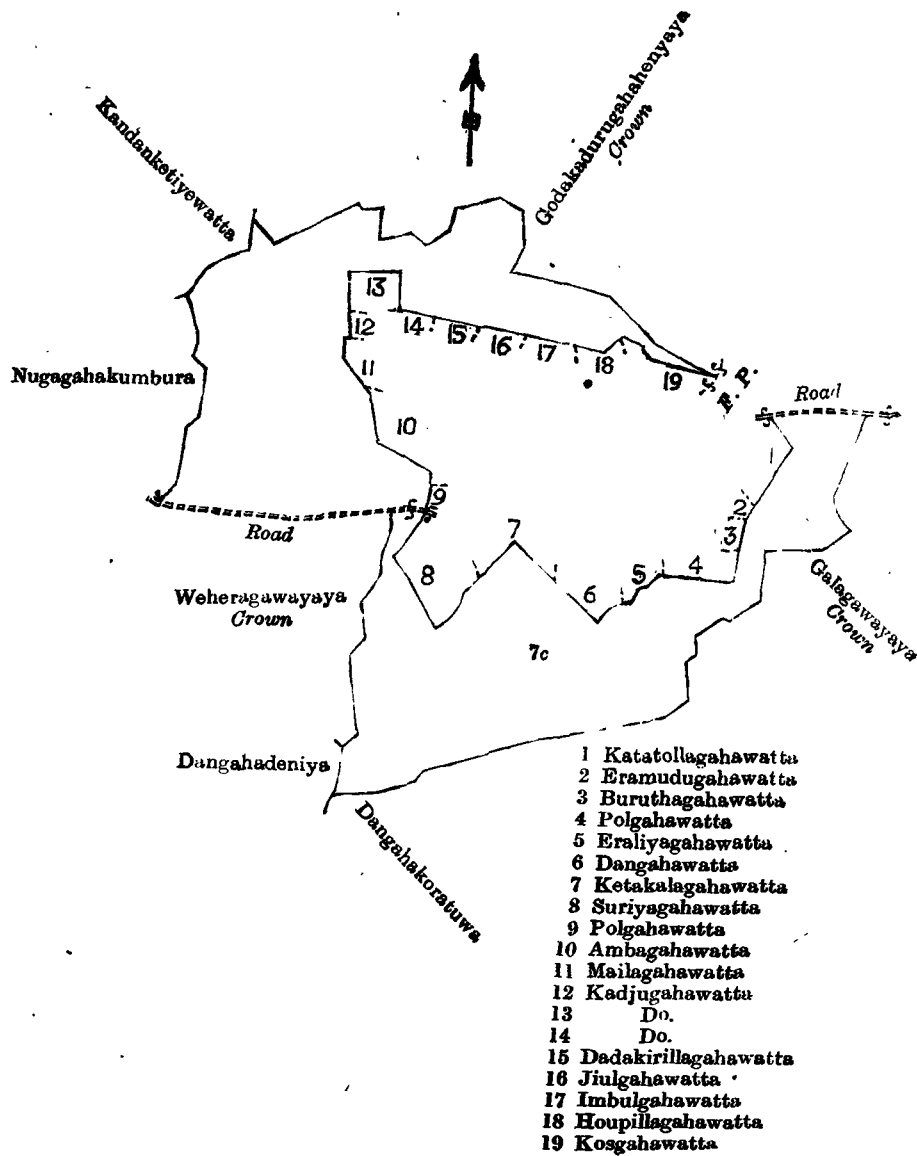
II.

Preliminary plan 413.

Lot.	Name of Land.	Extent.	
		A.	R. P.
7c	Weheragawayayekella	24	2 24

and bounded as follows : on the north by Godakadurugahahenyaya claimed by the Crown, Kosgahawatta claimed by Talpewickramage Babunappu, Houpillagahawatta claimed by Lalpewickramage Puchiappu, Imbulgahawatta claimed by Vidana Patiranage Sudantuhamy, Julgahawatta claimed by Vidana Tuppelege Senderis, Dadakirillagahawatta claimed by Vidana Tuppelege Denoris, Kajugahawatta claimed by Vidana Patiranage Don Deris, Kajugahawatta claimed by Wijehinge Pediris, Kajugahawatta claimed by Vidana Patiranage Don Deris, Mailagahawatta claimed by Tundola-arachchige Sadiris, Ambagahawatta claimed by Mr. Tennakoon, Polgahawatta claimed by Vidana Patiranage Senaratappu, Suriyagahawatta claimed by ditto, Ketakelagahawatta claimed by Ruwandaluge Mancho, Dangahawatta claimed by Kaluachchige Dingappu, Eraliyagahawatta claimed by Vidana Patiranage Gunchamy, Polgahawatta claimed by W. A. Don Andiris, Burutagahawatta claimed by Kaluachchige Yahapathhamy, Eramudugahawatta claimed by Vidana Tuppelege Simanappu, Katatollagahawatta claimed by Vidana Patiranage Silinduhamy and others, a road ; on the east by Galagawayaya claimed by the Crown ; on the south by Dangahakoratuwa claimed by Vidana Patiranage Senarat Appu ; on the west by Dangahadeniya claimed by Mr. Tennakoon, Weheragawayaya claimed by the Crown, a road ; Nugagahakumbura claimed by Mr. Tennakoon, Kandanketiyeawatta claimed by Telikorale Arachchige Eliashamy.

[For Tracing see page 557.]



- 1 Katatollagahawatta
- 2 Eramudugahawatta
- 3 Buruthagahawatta
- 4 Polgahawatta
- 5 Eraliyagahawatta
- 6 Dangahawatta
- 7 Ketakalagahawatta
- 8 Suriyagahawatta
- 9 Polgahawatta
- 10 Ambagahawatta
- 11 Mailagahawatta
- 12 Kadjugahawatta
- 13 Do.
- 14 Do.
- 15 Dadakirillagahawatta
- 16 Jiulagahawatta
- 17 Imbulgahawatta
- 18 Houpillagahawatta
- 19 Kosgahawatta

Scale of 8 Chains to an Inch.

Situation : Uswewa village in East Giruwa pattu of Hambantota District.

Preliminary plan 413.

Lot.	Name of Land.	Extent.	
		A.	R. P.
7c	Weheragawayayekella	24	2 24

Field sheets P¹¹₂₂₋₃₀ & P¹¹₂₃₋₃₁

Surveyor-General's Office,
Colombo, August 22, 1908.

J. B. M. RIDOUT,
for Acting Surveyor-General.

III.

Preliminary plan 413.

Lot.	Name of Land.	Extent.	
		A.	R. P.
9	Mahaparandarakoratuwa	0	2 27

and bounded as follows : on the north, east, south, and west by Welagawayaya *alias* Welenegodahawatta claimed by the Crown.



Welagawayaya *alias*



Welenegodahawatta
Crown

Scale of 8 Chains to an Inch.

Situation : Uswewa village in East Giruwa pattu of Hambantota District.

• Preliminary plan 413.

Lot.	Name of Land.	Extent. A. R. P.
9	Mahaparandarakoratuwa	0 2 27

Field sheet P ¹¹_{22—30}

Surveyor-General's Office,
Colombo, August 22, 1908.


J. B. M. RIDOUT,
for Acting Surveyor-General.

IV.

Preliminary plan 413.

Lot.	Name of Land.	Extent. A. R. P.
18	Walahaweditibuwala (water hole)	0 0 8

and bounded as follows : on the north by a footpath ; on the east, south, and west by Siyambalagahawalayaya claimed by the Crown.



Scale of 8 Chains to an Inch.

Situation : Uswewa village in East Giruwa pattu of Hambantota District.

Preliminary plan 413.

Lot.	Name of Land.	Extent. A. R. P.
18	Walahaweditibuwala (water hole)	0 0 8

Field sheet P ¹¹_{23—31}

Surveyor-General's Office,
Colombo, August 22, 1908.

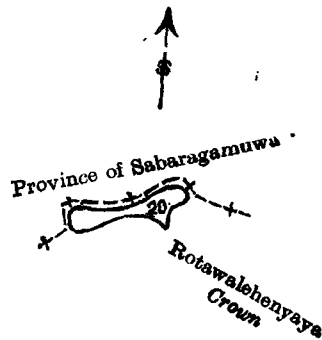
J. B. M. RIDOUT,
for Acting Surveyor-General.

V.

Preliminary plan 413.

Lot.	Name of Land.	Extent. A. R. P.
20	Rotawala (water hole)	0 1 16

and bounded as follows : on the north by the boundary of the Province of Sabaragamuwa ; on the east and south by Rotawalahenyaya claimed by the Crown ; on the west by the boundary of the Province of Sabaragamuwa.



Scale of 8 Chains to an Inch.

Situation : Uswewa village in East Giruwa pattu of Hambantota District.

Preliminary plan 413.

Lot.	Name of Land.	Extent. A. R. P.
20	Rotawala (water hole)	0 1 16

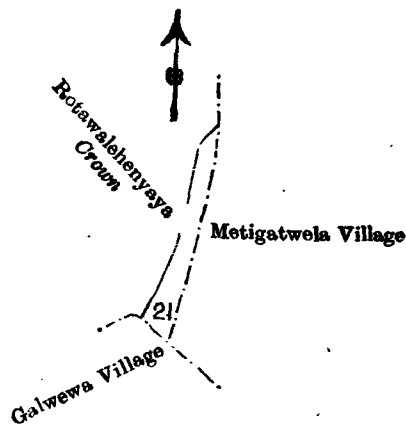
Field sheet P ¹¹₂₃₋₃₁Surveyor-General's Office,
Colombo, August 22, 1908.J. B. M. RIDOUT,
for Acting Surveyor-General.

VI.

Preliminary plan 413.

Lot.	Name of Land.	Extent. A. R. P.
21	Part of Mahawewa (tank)	0 3 0

and bounded as follows: on the north by Rotawalahenyaya claimed by the Crown; on the east by the village limit of Metigatwela; on the south by the village limit of Galwewa; on the west by Rotawalahenyaya claimed by the Crown.



Scale of 8 Chains to an Inch.

Situation : Uswewa village in East Giruwa pattu of Hambantota District.

Preliminary plan 413.

Lot.	Name of Land.	Extent. A. R. P.
21	Part of Mahawewa (tank)	0 3 0

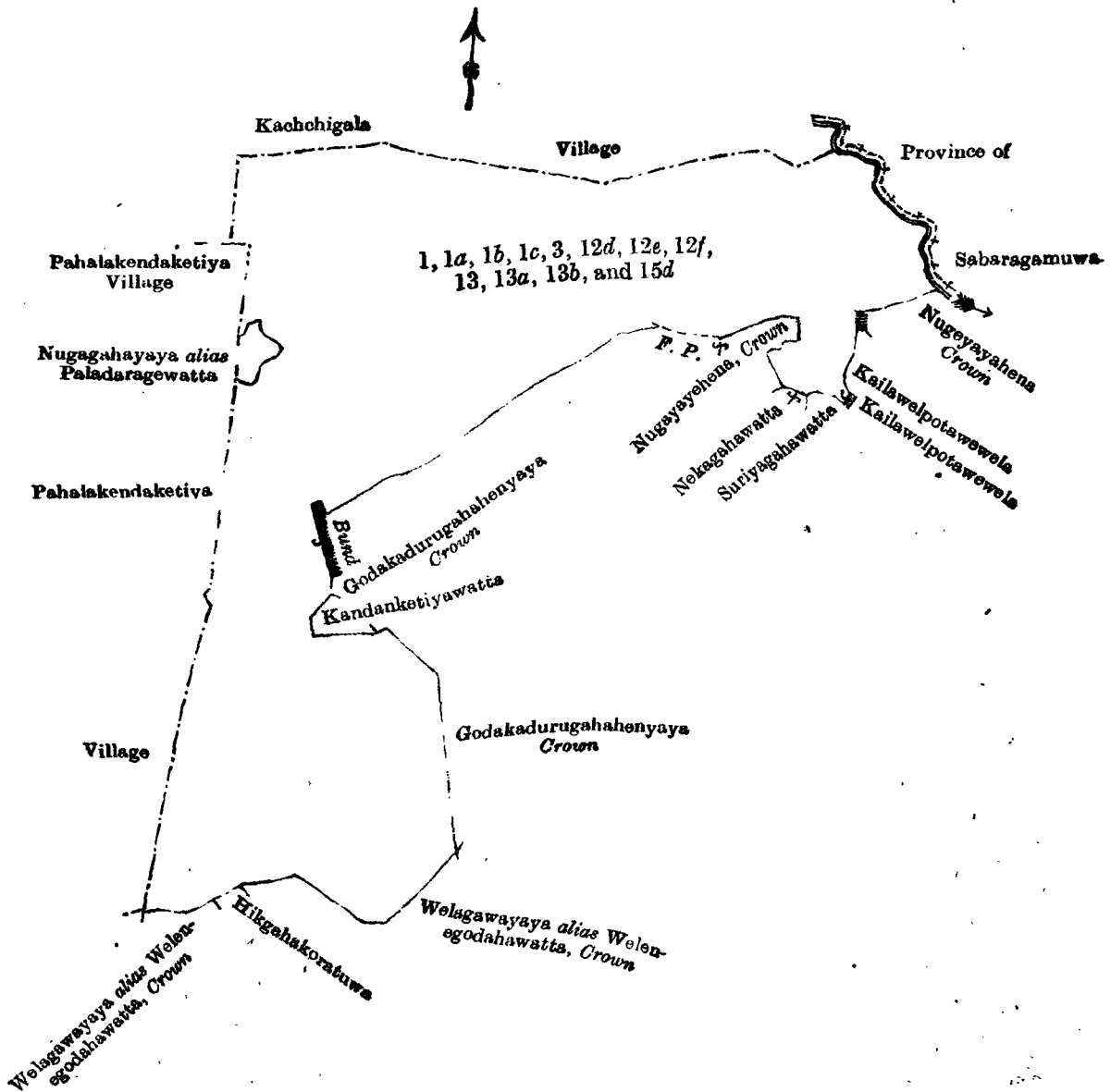
Field sheet P ¹¹₂₃₋₃₁Surveyor-General's Office,
Colombo, August 22, 1908.J. B. M. RIDOUT,
for Acting Surveyor-General.

VII.

Preliminary plan 413.

Lot.	Name of Land.	Extent.		
		A.	R.	P.
1	Nugagahayaya	105	2	0
1a	Do.	6	1	10
1b	Do.	8	0	9
1c	Do.	0	0	28
3	Yakadakepuwala (water hole)	0	0	14
12d	Hikgahahena	28	0	38
12e	Uswewamukalanhena	35	2	13
12f	Do.	1	1	4
13	Kailawelpotawa (tank)	3	2	4
13a	Do.	0	1	17
13b	Do.	0	1	0
15d	Kailawelpotawewewa (tank)	0	3	0
		190	0	17

and bounded as follows: on the north by the village limit of Kachchigala; on the east by the boundary of the Province of Sabaragamuwa, Nugayyahena claimed by the Crown; Kailawelpotawewela claimed by Mr. Tennakon, Suriyagahawatta claimed by Kattadige Punchina, Nekagahawatta claimed by J. Kaluappuwa, Nugayyahena claimed by the Crown, Godakadurugahahenyaya claimed by the Crown, Kandanketiyawatta claimed by Mr. Tennakon, Godakadurugahahenyaya claimed by the Crown; on the south by Welagawayaya alias Welenegodahawatta claimed by the Crown, Hikgahakoratuwa claimed by Mr. Tennakon, Welagawayaya alias Welenegodahawatta claimed by the Crown; on the west by the village limit of Pahalakendaketiya, Nugagahayaya alias Paladaragewatta claimed by Mr. Tennakon, the village limit of Pahalakendaketiya, the village limit of Kachchigala.



Scale of 16 Chains to an Inch.

Situation : Uswewa village in East Giruwa pattu of Hambantota District of Southern Province.

Preliminary plan 413.

Lot.	Name of Land.	Extent.		
		A.	R.	P.
1	Nugagahayaya	105	2	0
1a	Do.	6	1	10
1b	Do.	8	0	9
1c	Do.	0	0	28
3	Yakadakepuwala (water hole)	0	0	14
12d	Hikgahahena	28	0	38
12e	Uswewamukalanhena	35	2	13
12f	Do.	1	1	4
13	Kailawelpotawa (tank)	3	2	4
13a	Do.	0	1	17
13b	Do.	0	1	0
15d	Kailawelpotawewewa (tank)	0	3	0
		190	0	17

Field sheets P ¹¹₂₂₋₃₀ & P ¹¹₂₃₋₃₁

Surveyor-General's Office,
Colombo, December 30, 1908.

J. B. M. RIDOUT,
for Acting Surveyor-General.

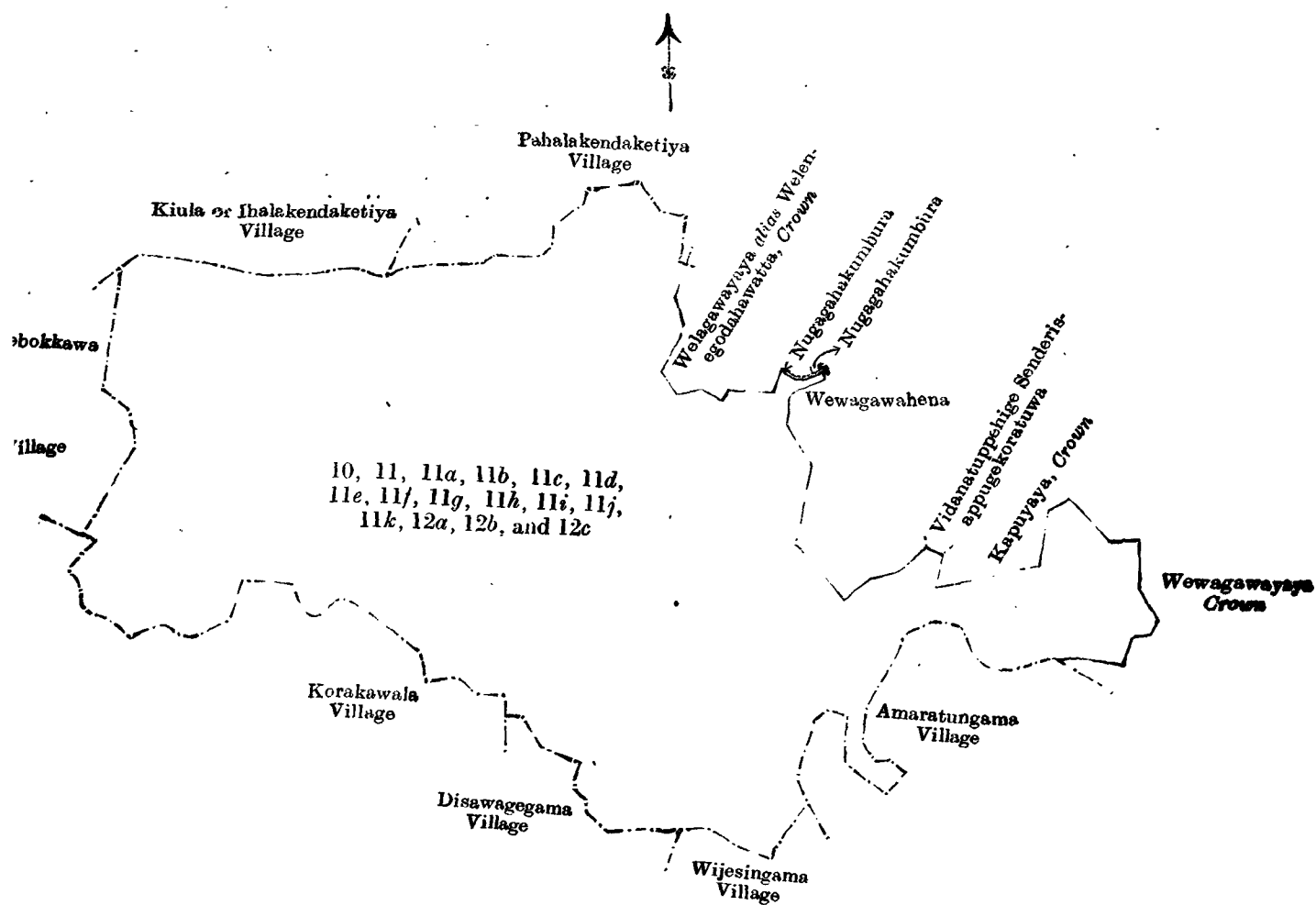
VIII.

Preliminary plan 413.

Lot.	Name of Land.	Extent.		
		A.	R.	P.
10	Uswewa (tank)	2	3	9
11	Uswewamukalana	911	3	31
11a	Do.	20	0	20
11b	Do.	0	2	22
11c	Do.	0	0	31
11d	Do.	1	1	22
11e	Do.	2	2	10
11f	Do.	0	0	25
11g	Do.	6	1	24
11h	Do.	0	2	7
11i	Do.	2	0	31
11j	Do.	32	2	22
11k	Do.	49	0	16
12a	Waduwayeyehena. Wewagawakoratuwa	24	2	14
12b	Waduwayeyehena	8	0	34
12c	Do.	43	0	11
		1,106	2	9

and bounded as follows : on the north by the village limit of Kiula or Ihalakendaketiya, the village limit of Pahalakendaketiya ; on the east by the village limit of Pahalakendaketiya, Welagawayaya *alias* Welenegodahawatta claimed by the Crown, Nugagahakumbura claimed by Mr. Tennakon, Wewagawahena claimed by ditto, Vidana Tuppehige Senderisappugekoratuwa claimed by Vidana Tuppehige Senderis, Kapuyaya claimed by the Crown, Wewagawayaya claimed by the Crown, the village limit of Amaratungama ; on the south by the village limit of Wijesingama, the village limit of Disawagegama, the village limit of Korakahawala ; on the west by the village limit of Korakawala, the village limit of Debokkawa.

[For Tracing see page 562.]



Scale of 32 Chains to an Inch.

Situation : Uswewa village in East Giruwa pattu of Hambantota District.

Preliminary plan 413.

Lot.	Name of Land.	Extent.		
		A.	R.	P.
10	Uswewa (tank)	2	3	9
11	Uswewamukalana	911	3	31
11a	Do.	20	0	20
11b	Do.	0	2	22
11c	Do.	0	0	31
11d	Do.	1	1	22
11e	Do.	2	2	10
11f	Do.	0	0	25
11g	Do.	6	1	24
11h	Do.	0	2	7
11i	Do.	2	0	31
11j	Do.	32	2	22
11k	Do.	49	0	16
12a	Waduwayeyehena, Wewagawakoratuwa	24	2	14
12b	Waduwayeyehena	8	0	34
12c	Do.	43	0	11
		1,106	2	9

Field sheets P₂₁₋₂₉¹¹, P₂₂₋₃₀¹¹, P₂₃₋₃₁¹¹, P₃₇₋₄₅¹¹, P₃₈₋₄₆¹¹, & P₃₉₋₄₇¹¹

Notice under "The Waste Lands Ordinances of 1897, 1899, 1900, and 1903."

TAKE notice that unless within three months from April 30, 1909, the persons, if any, who claim any interest in the lands hereinafter mentioned or in any one or more of such lands or to some interest therein make claim in person or in writing to the said lands or any of them or to some interest therein to F. Lewis, Esq., Special Officer appointed under section 28 of "The Waste Lands Ordinances, 1897, 1899, 1900, and 1903," at his office at Fort, Colombo :

Such Special Officer, in pursuance of the powers vested in him by the said Ordinances, will declare by writing under his hand that the said lands or such of them, as to which no claim has been made, are the property of the Crown.

FREDERICK LEWIS,
Special Officer.

Description of the Lands referred to.

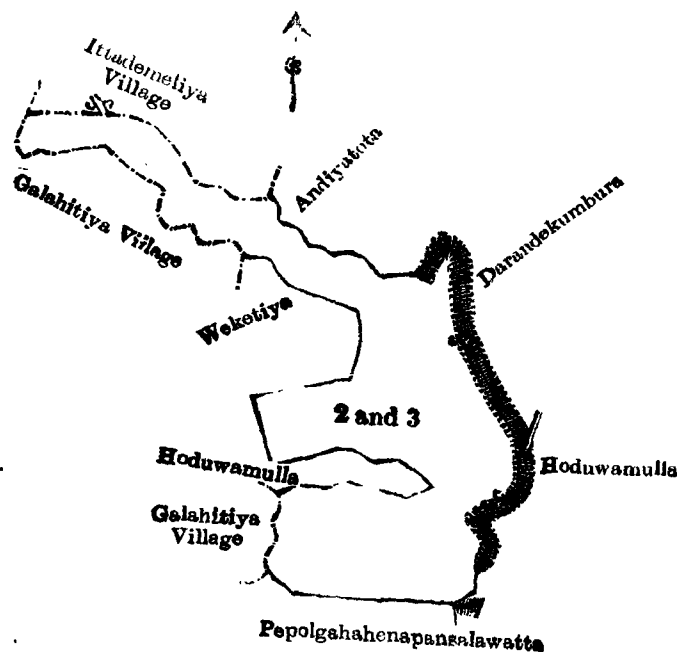
The following lots situated in the village of Atuboda, in the West Giruwa pattu of the Hambantota District, in the Southern Province, as described in the annexed certified tracings :—

I.

Preliminary plan 235.

Lot.	Name of Land.	Extent.		
		A.	R.	P.
2 ..	Atubodawewa (tank) ..	9	2	30
3 ..	Pepolgahahena ..	3	0	22
		12	3	12

and bounded as follows : on the north by the village limit of Ittademaliya, Andiyatota claimed by Don Carolis Gunasekera Wellappuli and others ; on the east by Darandekumbura claimed by Don Carolis Gunasekera Wellappuli, Hoduwamulla claimed by ditto and others ; on the south by Pepolgahahena, Pansalewatta claimed by A. Terunnanse ; on the west by the village limit of Galahitiya, Hoduwamulla claimed by Don Carolis Gunasekera Wellappuli, Weketiya claimed by ditto, the village limit of Galahitiya.



Scale of 8 Chains to an Inch:

Situation : Atuboda village in West Giruwa pattu of Hambantota District.

Preliminary plan 235.

Lot.	Name of Land.	Extent.		
		A.	R.	P.
2 ..	Atubodawewa (tank) ..	9	2	30
3 ..	Pepolgahahena ..	3	0	22
		12	3	12

Field sheet P₁₋₉¹⁶

Surveyor-General's Office,
Colombo, January 26, 1909.

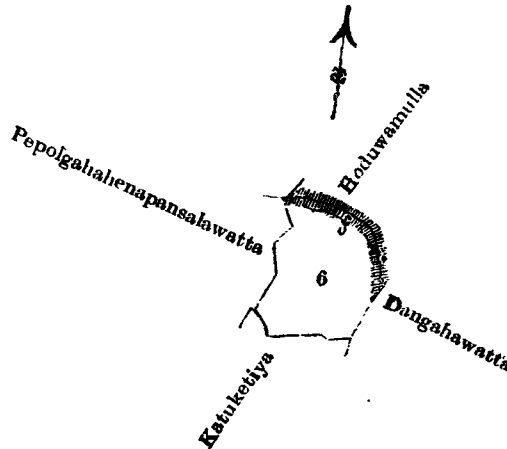
J. B. M. RIBOUT,
for Acting Surveyor-General.

II.

Preliminary plan 235.

Lot.	Name of Land.	Extent.	
		A.	R. P.
6	Hoduwanullewewa (tank)	2	0 35

and bounded as follows : on the north by Hoduwamulla claimed by Don Carolis Gunasekera Wellappuli and others ; on the east by Hoduwamulla claimed by Don Carolis Gunasekera Wellappuli and others, Dangahawatta claimed by Gamachehige Andris and others ; on the south by Katuketiya claimed by Atuboda pansala and others ; on the west by Pepolgahahena, Pansalawatta claimed by Atuboda pansala.



Scale of 8 Chains to an Inch.

Situation : Atuboda village in West Giruwa pattu of Hambantota District.

Preliminary plan 235.

Lot.	Name of Land.	Extent.	
		A.	R. P.
6	Hoduwanullewewa (tank)	2	0 35

Field sheet P₁₋₉¹⁶

Surveyor-General's Office,
Colombo, January 26, 1909.

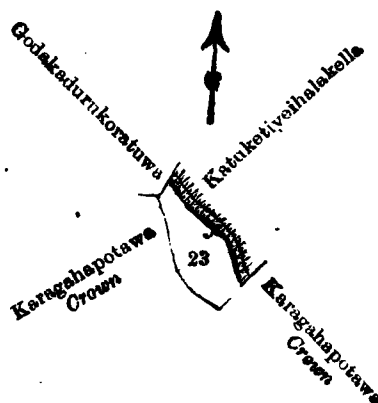
J. B. M. RIDOUT,
for Acting Surveyor-General.

III.

Preliminary plan 235.

Lot.	Name of Land.	Extent.	
		A.	R. P.
23	Ihalakatukotiyawewa (tank)	1	0 12

and bounded as follows : on the north by Katuketiyeihalakella claimed by Atuboda A. Terunnanse and others ; on the east by Katuketiyeihalakella claimed by Atuboda A. Terunnanse and others, Karagahapotawa claimed by the Crown ; on the south by Karagahapotawa claimed by the Crown ; on the west by Karagahapotawa claimed by the Crown, Godakadurukoratuwa sold by the Crown to Abeysiri Narayana Wanigaratne Don Charles.



Scale of 8 Chains to an Inch.

Situation : Atuboda village in West Giruwa pattu of Hambantota District.

Preliminary plan 235.

Lot.	Name of Land.	Extent. A. R. P.
23 ..	Ihalakatuketiyawewa (tank)	1 0 12

Field sheet P ¹⁶₁₋₉

Surveyor-General's Office,
Colombo, December 26, 1908.

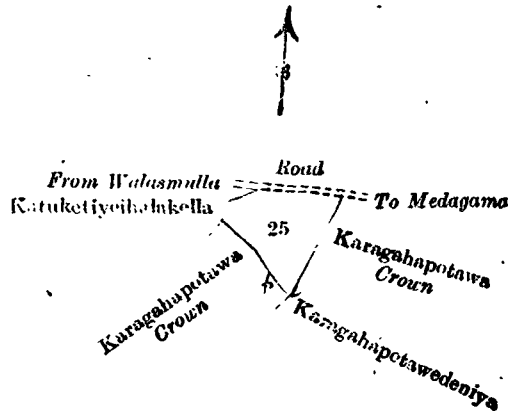
J. B. M. RIDOUT,
for Acting Surveyor-General.

IV.

Preliminary plan 235.

Lot.	Name of Land.	Extent. A. R. P.
25 ..	Karagahapotawa (tank)	1 1 4

and bounded as follows : on the north by the road from Walasmulla to Medagama ; on the east by Karagahapotawa claimed by the Crown ; on the south by Karagahapotawedeniya sold by the Crown to Hewacolambage Don Juwanis and another, Karagahapotawa claimed by the Crown ; on the west by Katuketiyehalakekella claimed by Atuboda R. Terunnanse and others.



Scale of 8 Chains to an Inch.

Situation : Atuboda village in West Giruwa pattu of Hambantota District.

Preliminary plan 235.

Lot.	Name of Land.	Extent. A. R. P.
25 ..	Karagahapotawa (tank)	1 1 4

Field sheet P ¹⁶₁₋₉

Surveyor-General's Office,
Colombo, January 26, 1909.

J. B. M. RIDOUT,
for Acting Surveyor-General.

V.

Preliminary plan 235.

Lot.	Name of Land.	Extent. A. R. P.
38 ..	Galkaduwahena (road reservation)	0 0 31

and bounded as follows : on the north by the road from Walasmulla to Medagama ; on the east by Kapugamagahena claimed by the Crown ; on the south by T. P. 193,117 ; on the west by Galkaduwawatta claimed by the Crown.



Scale of 8 Chains to an Inch.

Situation : Atuboda village in West Giruwa pattu of Hambantota District.

Preliminary plan 235.

Lot.	Name of Land.	Extent.		
		A.	R.	P.
38	Galkaduwhena (road reservation)	0	0	31

Field sheet P ¹⁶₁₋₉

Surveyor-General's Office,
Colombo, January 26, 1909.

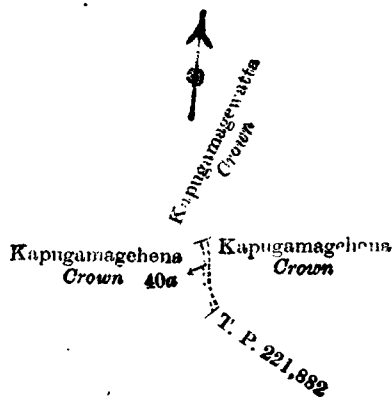
J. B. M. RIDOUT,
for Acting Surveyor-General.

VI.

Preliminary plan 235.

Lot.	Name of Land.	Extent.		
		A.	R.	P.
40a	Kapugamagehena (road reservation)	0	0	20

and bounded as follows : on the north by Kapugamagewatta claimed by the Crown ; on the east by Kapugamagehena claimed by the Crown ; on the south by T. P. 221,882 ; on the west by Kapugamagehena claimed by the Crown.



Scale of 8 Chains to an Inch.

Situation : Atuboda village in West Giruwa pattu of Hambantota District.

Preliminary plan 235.

Lot.	Name of Land.	Extent.		
		A.	R.	P.
40a	Kapugamagehena (road reservation)	0	0	20

Field sheet P ¹⁶₁₋₉

Surveyor-General's Office,
Colombo, January 26, 1909.

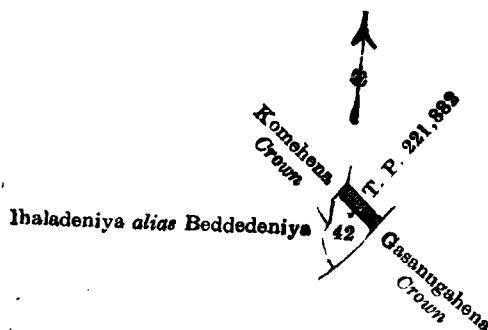
J. B. M. RIDOUT,
for Acting Surveyor-General.

VII.

Preliminary plan 235.

Lot.	Name of Land.	Extent.		
		A.	R.	P.
42	Mekiliadeniyewewa (tank)	0	1	31

and bounded as follows : on the north by T. P. 221,882 ; on the east by Gasanugehena claimed by the Crown ; on the south by Ihaladeniya alias Beddedeniya claimed by Kakulumulle Kankanige Juwanis and others ; on the west by Ihaladeniya alias Beddedeniya claimed by Kakulumullekankanige Juwanis and others, Komehena claimed by the Crown.



Scale of 8 Chains to an Inch.

Situation : Atuboda village in West Giruwa pattu of Hambantota District.

Preliminary plan 235.

Lot.	Name of Land.			Extent.		
				A.	R.	P.
42	Mekiliadeniyewewa (tank)	0	1	31

Field sheet P₁₋₉¹⁶

Surveyor-General's Office,
Colombo, January 26, 1909.

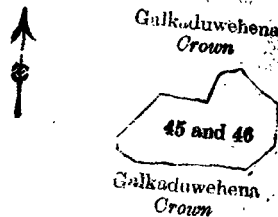
J. B. M. RIDOUT,
for Acting Surveyor-General.

VIII.

Preliminary plan 235.

Lot.	Name of Land.			Extent.		
				A.	R.	P.
45	Gangodagamalaragehena	1	0	32
46	Do.	0	2	31
				1	3	23

and bounded as follows : on the north, east, south, and west by Galkaduwehena claimed by the Crown.



Scale of 8 Chains to an Inch.

Situation : Atuboda village in West Giruwa pattu of Hambantota District.

Preliminary plan 235.

Lot.	Name of Land.			Extent.		
				A.	R.	P.
45	Gangodagamalaragehena	1	0	32
46	Do.	0	2	31
				1	3	23

Field sheet P₁₋₉¹⁶

Surveyor-General's Office,
Colombo, January 26, 1909.

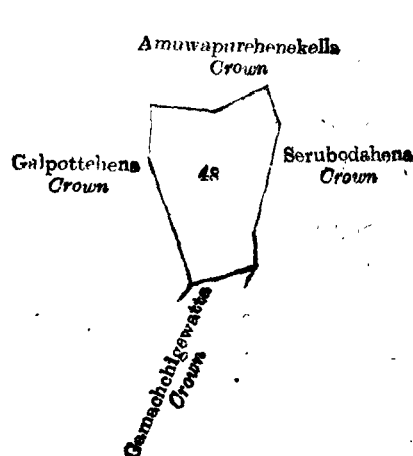
J. B. M. RIDOUT,
for Acting Surveyor-General.

IX.

Preliminary plan 235.

Lot.	Name of Land.			Extent.		
				A.	R.	P.
48	Galpottehena	3	0	30

and bounded as follows : on the north by Amuwapurehenakella claimed by the Crown ; on the east by Serubodahena claimed by the Crown ; on the south by Gamachhigewatta claimed by the Crown ; on the west by Galpottehena claimed by the Crown.



Scale of 8 Chains to an Inch.

Situation : Atuboda village in West Giruwa pattu of Hambantota District.

Preliminary plan 235.

Lot.	Name of Land.	Extent.	
		A.	R. P.
48	Galpothehena	3	0 30

Field sheet P ¹⁶₁₋₉

Surveyor-General's Office,
Colombo, January 26, 1909.

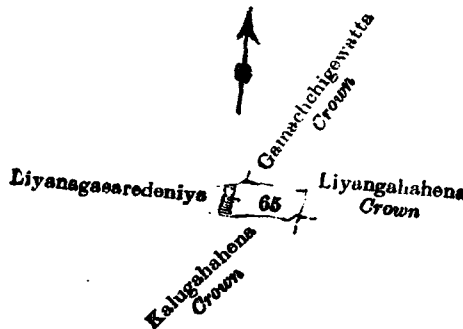
J. B. M. RIDOUT,
for Acting Surveyor-General.

X.

Preliminary plan 235.

Lot.	Name of Land.	Extent.	
		A.	R. P.
65	Liyanagasarewewa (tank)	0	1 25

and bounded as follows : on the north by Gamachchigewatta claimed by the Crown ; on the east by Liyanagahena claimed by the Crown ; on the south by Kalugahahena claimed by the Crown ; on the west by Liyanagaaredeniya claimed by Patiranage Salaman and others.



Scale of 8 Chains to an Inch.

Situation : Atuboda village in West Giruwa pattu of Hambantota District.

Preliminary plan 235.

Lot.	Name of Land.	Extent.	
		A.	R. P.
65	Liyanagasarewewa (tank)	0	1 25

Field sheet P ¹⁶₁₋₉

Surveyor-General's Office,
Colombo, January 26, 1909.

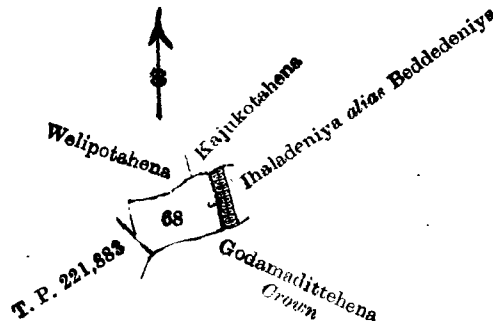
J. B. M. RIDOUT,
for Acting Surveyor-General.

XI.

Preliminary plan 235.

Lot.	Name of Land.	Extent.	
		A.	R. P.
68	Ihaladeniyewewa (tank)	0	3 25

and bounded as follows : on the north by Welipotahena claimed by Kakuluwamullage Juwanis, Kajukotahena sold by the Crown to Abeysinge Gamachchige Kiriappu ; on the east by Ihaladeniya *alias* Beddedeniya claimed by Kakuluwamulle Kankanige Juwanis and others ; on the south by Godamaditfehena claimed by the Crown ; on the west by T. P. 221,883, Welipotahena claimed by Kakuluwamullage Juwanis.



Scale of 8 Chains to an Inch.

Situation : Atuboda village in West Giruwa pattu of Hambantota District.

Preliminary plan 235.

Lot.	Name of Land.	Extent. A. R. P.
68	Ihaladeniyewewa (tank)	0 3 25

Field sheet P¹⁶₁₋₉

Surveyor-General's Office,
Colombo, January 26, 1909.

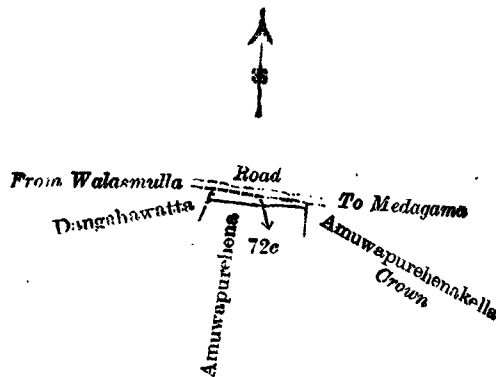
J. B. M. RIDOUT,
for Acting Surveyor-General.

XII.

Preliminary plan 235.

Lot.	Name of Land.	Extent. A. R. P.
72c	Amuwapurehena (reservation for road)	0 0 22

and bounded as follows : on the north by the road from Walasmulla to Medagama ; on the east by Amuwapurehena claimed by the Crown ; on the south by Amuwapurehena sold by the Crown to Don Carolis Gunasekera Wellappuli ; on the west by Dangahawatta claimed by H. C. Babappu.



Scale of 8 Chains to an Inch.

Situation : Atuboda village in West Giruwa pattu of Hambantota District.

Preliminary plan 235.

Lot.	Name of Land.	Extent. A. R. P.
72c	Amuwapurehena (reservation for road)	0 0 22

Field sheet P¹⁶₁₋₉

Surveyor-General's Office,
Colombo, January 26, 1909.

J. B. M. RIDOUT,
for Acting Surveyor-General.

3,421

Hambantota S. O. 39—1909

Notice under "The Waste Lands Ordinances of 1897, 1899, 1900, and 1903."

TAKE notice that unless within three months from April 30, 1909, the persons, if any, who claim any interest in the lands hereinafter mentioned or in any one or more of such lands or to some interest therein make claim in person or in writing to the said lands or any one of them or to some interest therein to F. Lewis, Esq., Special Officer appointed under section 23 of "The Waste Lands Ordinances, 1897, 1899, 1900, and 1903." at his office at Fort, Colombo :

Such Special Officer, in pursuance of the powers vested in him by the said Ordinances, will declare by writing under his hand that the said lands or such of them, as to which no claim has been made, are the property of the Crown.

FREDERICK LEWIS,
Special Officer.

Description of the Lands referred to.

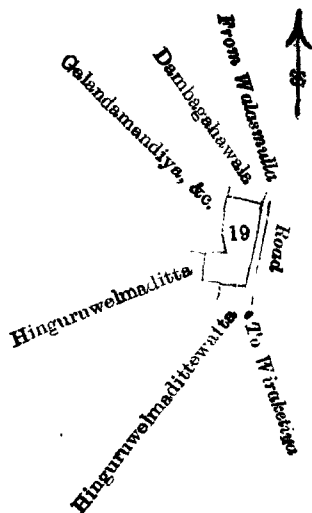
The following lots situated in the village of Galahitiya, in the West Giruwa pattu of the Hambantota District, in the Southern Province, as described in the annexed certified tracings :—

I.

Preliminary plan 223.

Lot.	Name of Land.	Extent. A. R. P.
19	Dambagahawala	0 2 10

and bounded as follows : on the north by Dambagahawala claimed by Dewa Narayana Don Bastian ; on the east by the road from Walasmulla to Wiraketiya ; on the south by Hinguruwelmadittewatta claimed by Don Theodoris Abeysiri Narayana Wanigaratne and others, Hinguruwelmaditta claimed by G. B. Baba Hamy and others ; on the west by Hinguruwelmaditta claimed by G. B. Baba Hami and Galandamandiya claimed by G. B. Baba Hami.



Scale of 8 Chains to an Inch.

Situation : Galahitiya village in West Giruwa pattu of Hambantota District.

Preliminary plan 228.

Lot.	Name of Land.	Extent.		
		A.	R.	P.
19	Dambagahawala	0	2	10

Field sheet O₈²⁰—16

Surveyor-General's Office,
Colombo, August 3, 1908.

J. B. M. RIDOUT,
for Acting Surveyor-General.

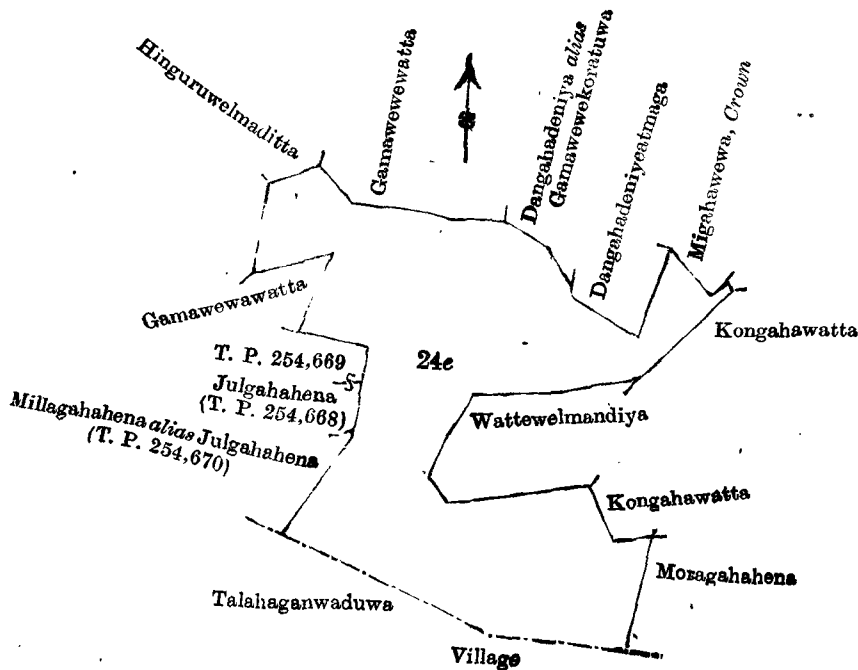
II.

Preliminary plan 228.

Lot.	Name of Land.	Extent.		
		A.	R.	P.
24e	Moragahahena, Kudagodahena, Wattewelmandiya, Gomawewawatta	18	1	9

and bounded as follows : on the north by Hinguruwelmaditta claimed by G. B. Baba Hami and others, Gama-wewawatta claimed by Dewa Narayana Muhandirange Don Bastian, Dangahadeniya *alias* Gamawewekoratuwa claimed by ditto, Dangahadeniyeatmaga claimed by Milleka Badalge Saris, Migahawewa claimed by the Crown, Kongahawatta claimed by Bala Acharige Don Bastian ; on the east by Kongahawatta claimed by Bala Acharige Don Bastian, Wattewelmandiya claimed by Don Carolis Abeysiri Narayana and others, Kongahawatta claimed by Bala Acharige Don Bastian, Moragahahena claimed by Bala Acharige Don Bastian ; on the south by the village limit of Talahaganwaduwa ; and on the west by Millagahahena *alias* Julgahahena claimed by Dewa Narayana Muhandirange Don Bastian (T. P. 254,670), Julgahahena claimed by ditto (T. P. 254,668), Gama-wewewatta claimed by ditto (T. P. 254,669), and Hinguruwelmaditta claimed by G. B. Baba Hamy.

[For Tracing see page 571.]



Scale of 8 Chains to an Inch.

Situation : Galahitiya village in West Giruwa pattu of Hambantota District.
Preliminary plan 228.

Lot.	Name of Land.	Extent.	
		A.	R. P.
24e	Moragahahena, Kudagodahena, Wattewelmandiya, Gomawewawatta ..	18	1 9

Field sheet O₈-16²⁰

Surveyor-General's Office,
Colombo, August 3, 1908.

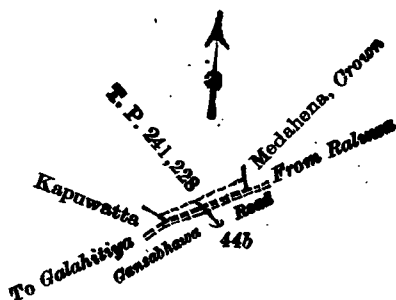
J. B. M. RIDOUT,
for Acting Surveyor-General.

III.

Preliminary plan 228.

Lot.	Name of Land.	Extent.	
		A.	R. P.
44b	Medahena	0	0 24

and bounded as follows : on the north by T. P. 241,228 ; on the east by Medahena claimed by the Crown ; on the south by the Gansabhawa road from Raluwa to Galahitiya ; and on the west by Kapuwatta claimed by Don Carolis Abey Siri Wanigaratna.



Scale of 8 Chains to an Inch

Situation : Galahitiya village in West Giruwa pattu of Hambantota District.
Preliminary plan 228.

Lot.	Name of Land.	Extent.	
		A.	R. P.
44b	Medahena	0	0 24

Field sheet P₁-9¹⁶

Surveyor-General's Office,
Colombo, August 3, 1908.

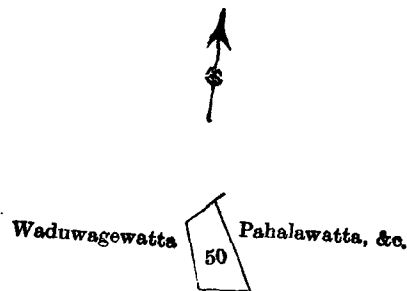
J. B. M. RIDOUT,
for Acting Surveyor-General.

IV.

Preliminary plan 228.

Lot.	Name of Land.	Extent.	
		A.	R. P.
50	Wadugeruppe	0	2 14

and bounded as follows: on the north by Waduwegewatta claimed by Abeysiri Gama-achchige Kiri Appu and others; on the east by Pahalawatta, &c., claimed by Giganagamage Dowan Hamy and others; on the south and west by Waduwegewatta claimed by Abeysiri Gama-achchige Kiri Appu and others.



Scale of 8 Chains to an Inch.

Situation: Galahitiya village in West Giruwa pattu of Hambantota District.

Preliminary plan 228.

Lot.	Name of Land.	Extent.	
		A.	R. P.
50	Wadugeruppe	0	2 14

Field sheet O₈₋₁₆²⁰

Surveyor-General's Office,
Colombo, August 3, 1908.

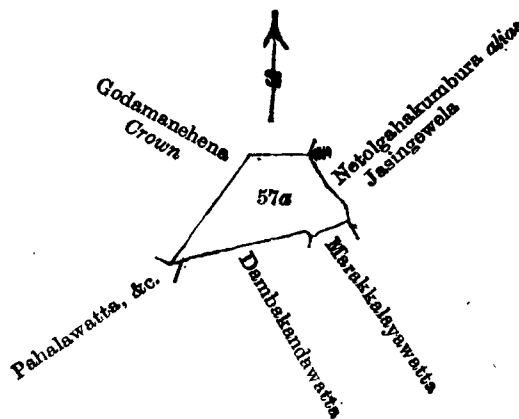
J. B. M. RIDOUT,
for Acting Surveyor-General.

V.

Preliminary plan 228.

Lot.	Name of Land.	Extent.	
		A.	R. P.
57a	Kustolayagewatta	1	2 38

and bounded as follows: on the north by Godamanehena claimed by the Crown; on the east Netolgaha umbura alias Jasingewela claimed by D. C. G. Wellapilli and others; on the south by Marakkalayawatta claimed by A. A. Kiri Appu and others, Dambakandewatta claimed by Giganagamage Andris and others, Pahalawatta, &c., claimed by Giganagamage Dowan Hamy and others; and on the west by Godamanehena claimed by the Crown.



Scale of 8 Chains to an Inch.

Situation: Galahitiya village in West Giruwa pattu of Hambantota District.

Preliminary plan 228.

Lot.	Name of Land.	Extent.	
		A.	R. P.
57a	Kustolayagewatta	1	2 38

Field sheet O₈₋₁₆²⁰

Surveyor-General's Office,
Colombo, August 3, 1908.

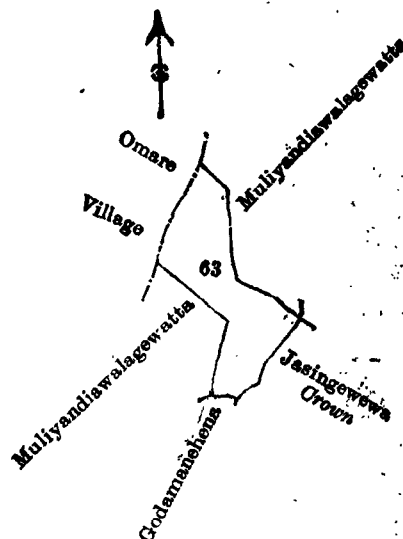
J. B. M. RIDOUT,
for Acting Surveyor-General.

VI.

Preliminary plan 228.

Lot.	Name of Land.	Extent.		
		A.	R.	P.
63	Malamuganewatta <i>alias</i> Lunuwaranagahawatta	2	1	4

and bounded as follows: on the north Mulyandiawalagewatta claimed by Jasin Arachchige Samel; on the east Mulyandiawalagewatta by Jasin Arachchige Samel, Jasingewewa claimed by the Crown; on the south Godamanehena claimed by Abeysiri Gama-achchige Kiri Appu and others; and on the west Mulyandiawalagewatta claimed by Kongalagamage Don Andris and by the village limit of Omare.



Scale of 8 Chains to an Inch.

Situation: Galahitiya village in West Giruwa pattu of Hambantota District.

Preliminary plan 228.

Lot.	Name of Land.	Extent.		
		A.	R.	P.
63	Malamuganewatta <i>alias</i> Lunuwaranagahawatta	2	1	4

Field sheet O₂ 20-48

Surveyor-General's Office,
Colombo, August 3, 1908.

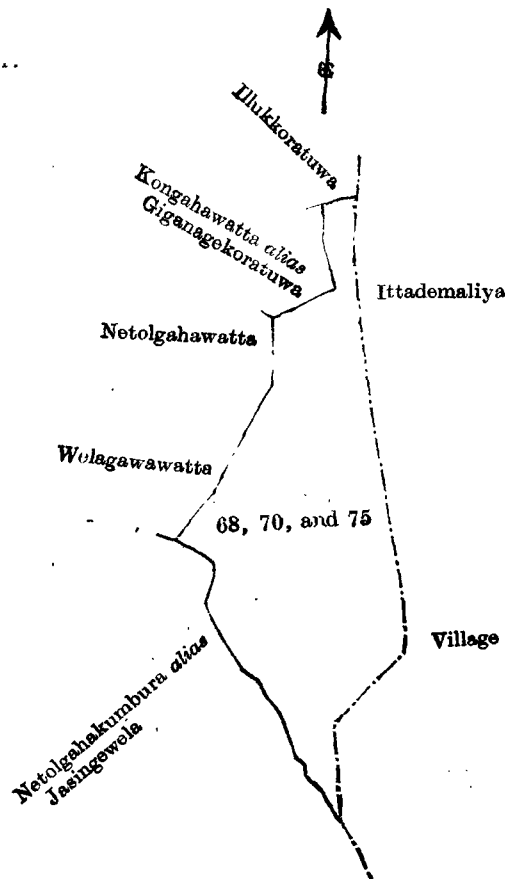
J. B. M. RIDOUT,
for Acting Surveyor-General.

VII.

Preliminary plan 228.

Lot.	Name of Land.	Extent.		
		A.	R.	P.
68	Halpanwelakoratuwa	7	1	17
70	Netolgahawatta, Pinkoratuwa, Bogahakoratuwa	3	3	35
75	Bogahakoratuwa	0	1	19
		<hr/>		
		11	2	31

and bounded as follows: on the north by Kongahawatta *alias* Giganagekoratuwa claimed by Jasin Arachchige Andris and others, Ilukkoratuwa claimed by Hattasinge Dingi Appu; on the east by the village limit of Ittademaliya; on the south by the village limit of Ittademaliya; on the west by Netolgahakumbura *alias* Jasingewela claimed by D. C. G. Wellapilli and others, Welagawawatta claimed by Giganagamage Downhamy and Netolgahawatta claimed by Jasinge Andris.



Scale of 8 Chains to an Inch.

Situation : Galahitiya village in West Giruwa pattu of Hambantota District.

Preliminary plan 228.

Lot.	Name of Land.	Extent.		
		A.	R.	P.
68	Halpanwelakoratuwa	7	1	17
70	Netolgahawatta, Pinkoratuwa, Bogahakoratuwa	3	3	35
75	Bogahakoratuwa	0	1	19
		11	2	31

Field sheet P₁₋₉¹⁶

Surveyor-General's Office,
Colombo, August 3, 1908.

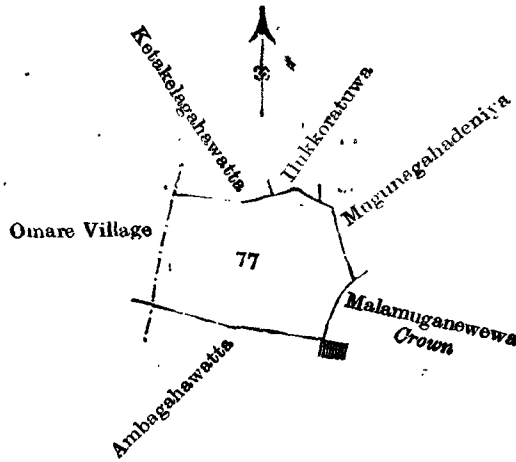
J. B. M. RIDOUT,
for Acting Surveyor-General.

VIII.

Preliminary plan 228.

Lot.	Name of Land.	Extent.		
		A.	R.	P.
77	Pinhena	4	0	7

and bounded as follows : on the north by Ketakelagahawatta claimed by Hattasinge Babappu, Ilukkoratuwa claimed by Hattasinge Dingi Appu ; on the east Mugunagahadeniya claimed by Abesin Gama-achchige Kiri Appu, Malamuganewewa claimed by the Crown ; on the south Ambagahawatta by Hattasinge Baba Appu ; and on the west by the village limit of Omare.



Scale of 8 Chains to an Inch.

Situation : Galahitiya village in West Giruwa pattu of Hambantota District.

Preliminary plan 228.

Lot.	Name of Land.	Extent. A. R. P.
77	Pinhena	4 0 7

Field sheets O 20 & P 16
8-16 & 1-9

Surveyor-General's Office,
Colombo, August 3, 1908.

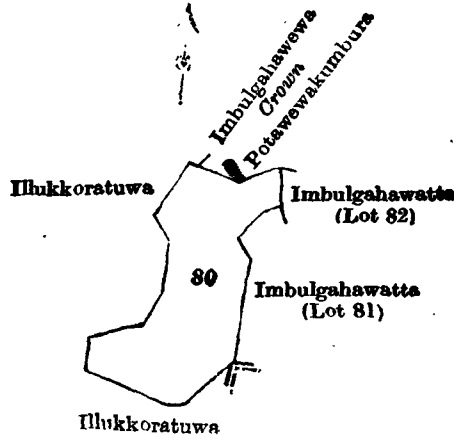
J. B. M. RIDOUT,
for Acting Surveyor-General.

IX.

Preliminary plan 228.

Lot.	Name of Land.	Extent. A. R. P.
80	Imbulgahawatta, Narangahawatta	3 3 5

and bounded as follows : on the north by Ilukkoratuwa claimed by Hattasinge Dingi Appu, Imbulgahawewa claimed by the Crown, Potawewakumbura claimed by S. W. Don Andris and others ; on the east by Imbulgahawatta claimed by M. Lewishamy, Ilukkoratuwa claimed by Hattasinge Dingi Appu ; on the south and west by Ilukkoratuwa claimed by Hattasinge Dingi Appu.



Scale of 8 Chains to an Inch.

Situation : Galahitiya village in West Giruwa pattu of Hambantota District.

Preliminary plan 228.

Lot.	Name of Land.	Extent. A. R. P.
80	Imbulgahawatta, Narangahawatta	3 3 5

Field sheets P 11 & 16
49-57 & 1-9

Surveyor-General's Office,
Colombo, August 3, 1908.

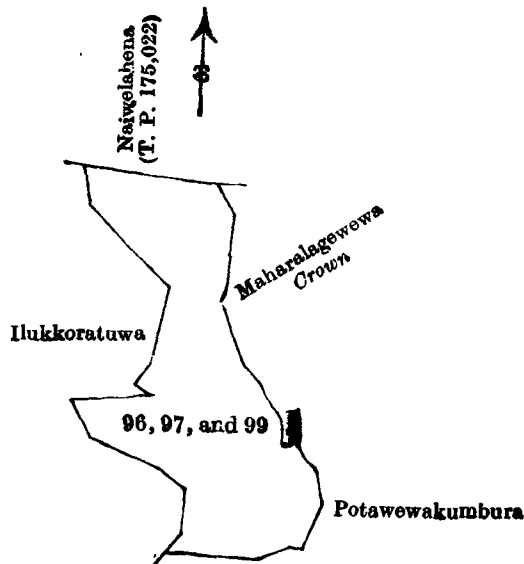
J. B. M. RIDOUT,
for Acting Surveyor-General.

X.

Preliminary plan 228.

Lot.	Name of Land.	Extent.	
		A.	R. P.
96 ..	Galgodahena ..	2	3 34
97 ..	Naiwelawatta, Kattadigewatta ..	2	3 18
99 ..	Naiwelawatta ..	2	0 27
		<u>7</u>	<u>3 39</u>

and bounded as follows : on the north Naiwelahena (T. P. 175,022) ; on the east Maharalagewewa claimed by the Crown, Potawewakumbura claimed by S. W. Don Andris and others ; on the south by Potawewakumbura claimed by ditto ; on the west by Ilukkoratuwa claimed by Hattasinge Dingi Appu.



Scale of 8 Chains to an Inch.

Situation : Galahitiya village in West Giruwa pattu of Hambantota District.

Preliminary plan 228.

Lot.	Name of Land.	Extent.	
		A.	R. P.
96 ..	Galgodahena ..	2	3 34
97 ..	Naiwelawatta, Kattadigewatta ..	2	3 18
99 ..	Naiwelawatta ..	2	0 27
		<u>7</u>	<u>3 39</u>

Field sheet P ¹¹₄₉₋₅₇

Surveyor-General's Office,
Colombo. August 3, 1908.

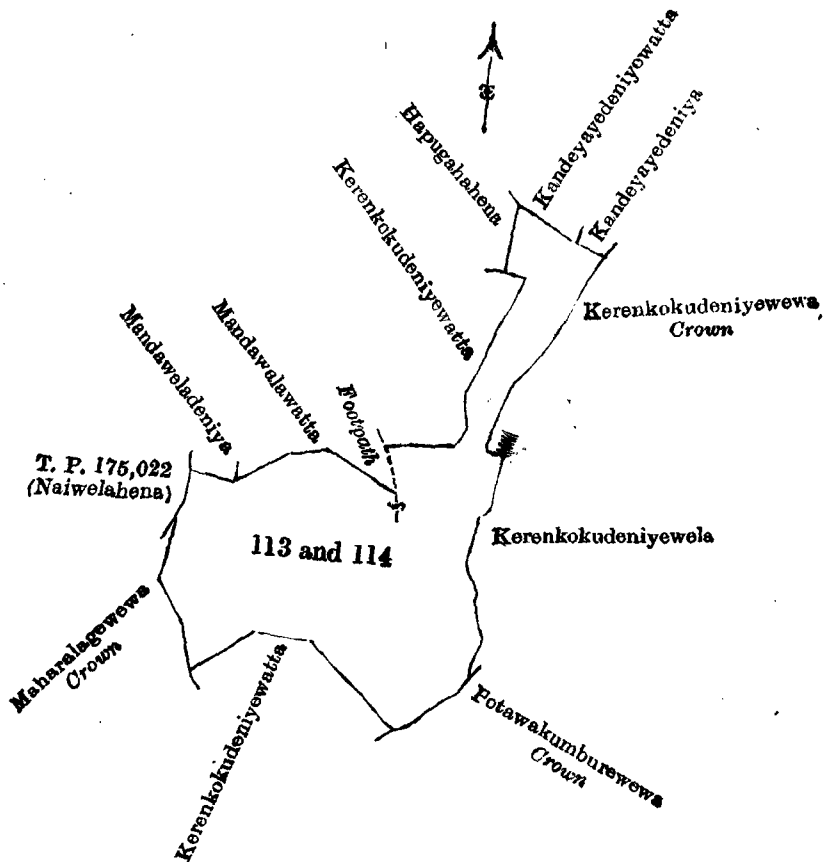
J. B. M. RIDOUT,
for Acting Surveyor-General.

XI.

Preliminary plan 228.

Lot.	Name of Land.	Extent.	
		A.	R. P.
113 ..	Kerenkokudeniyeawatta <i>alias</i> Bogahawatta ..	11	3 25
114 ..	Mandawalawatta ..	0	2 33
		<u>12</u>	<u>2 18</u>

and bounded as follows : on the north Mandawaladeniya sold by Crown to Ranasinha Arachchige Don David of Galahitiya, Mandawalawatta claimed by ditto, a footpath, Kerenkokudeniyeawatta claimed by Liyana Arachchige James and others, Hapugahahena claimed by Liyanage Kiri Appu, Kandeyayedeniyewatta claimed by Liyanage Kiri Appu, Kandeyayedeniya claimed by Hattasinge Peneris ; on the east by Kerenkokudeniyeawatta claimed by the Crown, Kerenkokudeniyeawela claimed by Liyana-arachchige James and others ; on the south by Potawakumburewewa claimed by the Crown, Kerenkokudeniyeawatta claimed by Liyana-arachchige James and others ; on the west by Maharalagewewa claimed by the Crown and T. P. 175,022 (Naiwelahena).



Scale of 8 Chains to an Inch.

Situation : Galahitiya village in West Giruwa pattu of Hambantota District.

Preliminary plan 228.

Lot.	Name of Land.	Extent. A. R. P.
113 ..	Kerengkudeniyewatta <i>alias</i> Bogahawatta ..	11 3 25
114 ..	Mandawalawatta ..	0 2 33
		12 2 18

Field sheet P ¹¹ 49-57

Surveyor-General's Office,
Colombo, August 3, 1908.

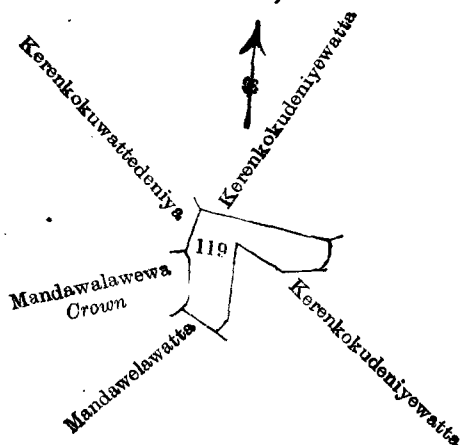
J. B. M. RIDOUT,
for Acting Surveyor-General.

XII.

Preliminary plan 228.

Lot.	Name of Land.	Extent. A. R. P.
119 ..	Kerengkudeniyewatta ..	1 1 22

and bounded as follows : on the north Kerengkudeniyewatta claimed by Hattasinge Peneris ; on the east by Kerengkudeniyewatta claimed by Liyanage James and others ; on the south by Mandawalawatta claimed by Ranasin-arachchige Don Davit ; and on the west by Mandawalawewa claimed by the Crown and Kerengkokuwattedeniya claimed by Liyana-arachchige James and others.



Scale of 8 Chains to an Inch.

Situation : Galahitiya village in West Giruwa pattu of Hambantota District.

Preliminary plan 228.

Lot.	Name of Land.	Extent. A. R. P.
119	Kerengkokudeniyewatta,	1 1 22

Field sheet P ¹¹₄₉₋₅₇

Surveyor-General's Office,
Colombo, August 3, 1908.

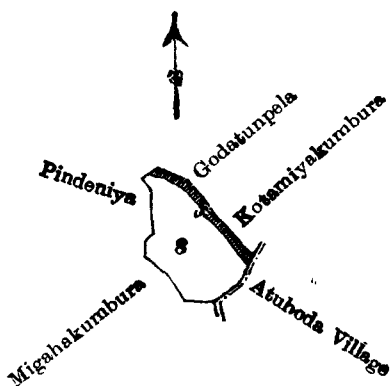
J. B. M. RIDOUT,
for Acting Surveyor-General.

XIII.

Preliminary plan 228.

Lot.	Name of Land.	Extent. A. R. P.
8	Kotamiyawewa	1 1 36

and bounded as follows : on the north by Godatumpela claimed by D. C. A. Wanigaratne ; on the east by Kotamiyakumbura claimed by ditto ; the village limit of Atuboda ; on the south by the village limit of Atuboda, Migahakumbura claimed by D. C. A. Wanigaratne ; on the west by Migahakumbure claimed by D. C. A. Wanigaratne, Pindeniya claimed by Galahitiya pansala.



Scale of 8 Chains to an Inch.

Situation : Galahitiya village in West Giruwa pattu of Hambantota District.

Preliminary plan 228.

Lot.	Name of Land.	Extent. A. R. P.
8	Kotamiyawewa	1 1 36

Field sheet P ¹⁶₁₋₉

Surveyor-General's Office,
Colombo, March 6, 1909.

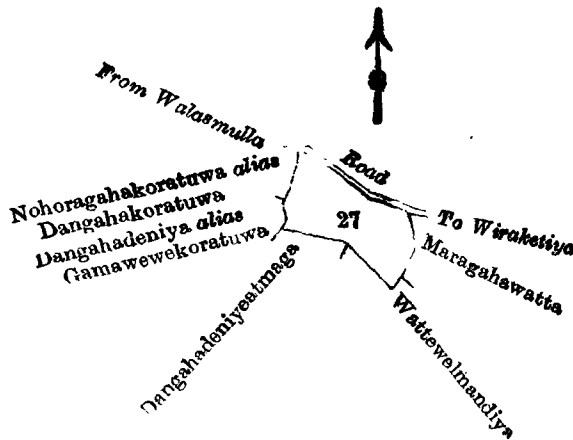
J. B. M. RIDOUT,
for Acting Surveyor-General.

XIV.

Preliminary plan 228.

Lot.	Name of Land.	Extent. A. R. P.
27	Migahawewa	1 2 12

and bounded as follows : on the north by the road from Walasmulla to Wiraketiya ; on the east by Maragahawatta claimed by Bala Acharige Don Bastian. Wattewelmandiya claimed by A. N. W. Don Carolis ; on the south by Wattewelmandiya claimed by A. N. W. Don Carolis, Dangahadeniyeatmaga claimed by Millaka Badalge Saris ; on the west by Dangahadeniya *alias* Gamawewekoratuwa claimed by D. M. Don Bastian, Nohoragahakoratuwa *alias* Dangahakoratuwa claimed by ditto.



Scale of 8 Chains to an Inch.

Situation : Galahitiya village in West Giruwa pattu of Hambantota District.

Preliminary plan 228.

Lot.	Name of Land.	Extent. A. R. P.
27	Migahawewa	1 2 12

Field sheet O₈²⁰-16

Surveyor-General's Office,
Colombo, March 6, 1909.

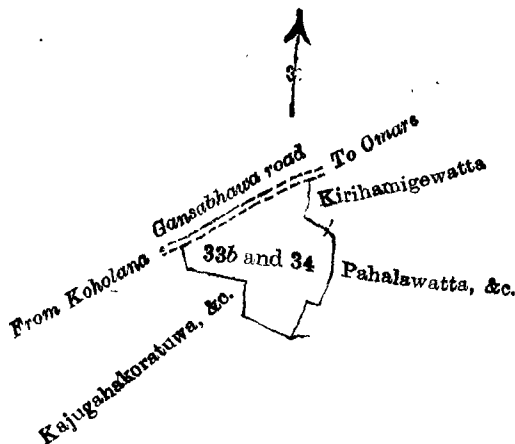
J. B. M. RIDOUT,
for Acting Surveyor-General.

XV.

Preliminary plan 228.

Lot.	Name of Land.	Extent. A. R. P.
33b	Paranawatta	1 2 31
34	Panangwelagewatta	0 2 1
		2 0 32

and bounded as follows : on the north by the Gansabhawa road from Koholana to Omare ; on the east by Kirihamigewatta claimed by Radage Donaya and others, Pahalawatta, &c., claimed by A. N. W. Don Juwanis and others ; on the south and west by Kajugahakoratuwa, &c., claimed by A. N. W. Don Juwanis and others.



Scale of 8 Chains to an Inch.

Situation : Galahitiya village in West Giruwa pattu of Hambantota District.

Preliminary plan 228.			Extent.
Lot.	Name of Land.		A. R. P.
33b	Paranawatta	1 2 31
34	Panangwelagewatta	0 2 1
			2 0 32

Field sheet O²⁰₈₋₁₆

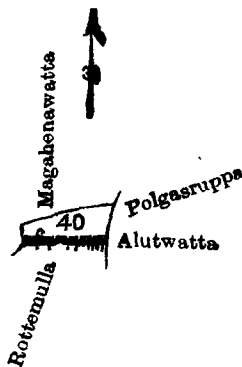
Surveyor-General's Office,
Colombo, March 6, 1909.

J. B. M. RIDOUT,
for Acting Surveyor-General.

XVI.

Preliminary plan 228.			Extent.
Lot.	Name of Land.		A. R. P.
40	Rotamullepotawa	0 1 39

and bounded as follows : on the north by Magahenewatta claimed by A. G. Kiri Appu ; on the east by Polgasruppe claimed by A. G. Kiri Appu, Alutwatta claimed by ditto ; on the south by Rottemulla claimed by D. S. A. Wanigaratne ; on the west by Magahenewatta claimed by A. G. Kiri Appu.



Scale of 8 Chains to an Inch.

Situation : Galahitiya village in West Giruwa pattu of Hambantota District.

Preliminary plan 228.			Extent.
Lot.	Name of Land.		A. R. P.
40	Rotamullepotawa	0 1 39

Field sheet O²⁰₈₋₁₆

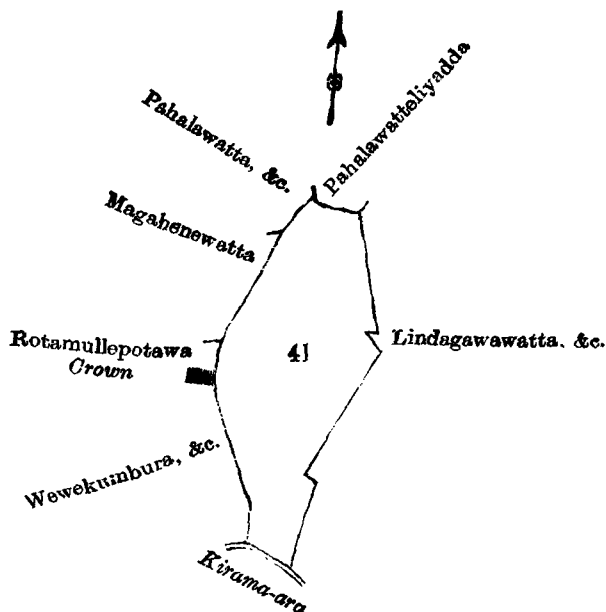
Surveyor-General's Office,
Colombo, March 6, 1909.

J. B. M. RIDOUT,
for Acting Surveyor-General.

XVII.

Preliminary plan 228.			Extent.
Lot.	Name of Land.		A. R. P.
41	Polgasruppe, Alutwatta	5 3 23

and bounded as follows : on the north by Pahawatteliyadda claimed by A. E. Andiris and others ; on the east by Lindagawawatta, &c., claimed by Abeysin Gamachchige Kiri Appu and others ; on the south by the Kirama-ara ; on the west by Wewekumbura, &c., claimed by D. Juwanis Acharige Narayana, Wanigaratne and others, Rotamullepotawa claimed by the Crown, Magahenewatta claimed by A. G. Kiri Appu and others, Pahawattawatta, &c., claimed by Giganagamage Dowanhamy and others.



Scale of 8 Chains to an Inch.

Situation : Galahitiya village in West Giruwa pattu of Hambantota District.

Preliminary plan 228.

Lot.	Name of Land.	Extent.	
		A.	R. P.
41	Polgasruppe, Alutwatta	5	3 23

Field sheet O 20
8-16

Surveyor-General's Office,
Colombo, March 6, 1909.

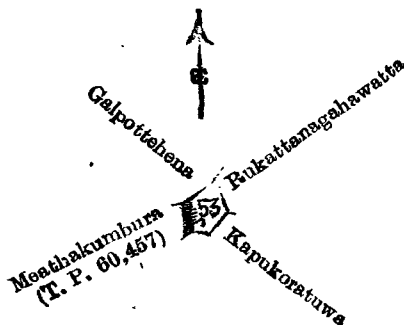
J. B. M. RIDOUT,
for Acting Surveyor-General.

XVIII.

Preliminary plan 228.

Lot.	Name of Land.	Extent.	
		A.	R. P.
53	Hikgahadeniyewewa	0	0 37

and bounded as follows : on the north by Galpottelena claimed by the Crown ; on the east by Rukattanagahawatta claimed by Giganagamage Appu ; on the south by Kapukoratuwa claimed by V. P. Juwanis ; on the west by Meathakumbura (T. P. 60,457).



Scale of 8 Chains to an Inch.

Situation : Galahitiya village in West Giruwa pattu of Hambantota District.

Preliminary plan 228.

Lot.	Name of Land.	Extent.	
		A.	R. P.
53	Hikgahadeniyewewa	0	0 37

Field sheet O 20
8-16

Surveyor-General's Office,
Colombo, March 6, 1909.

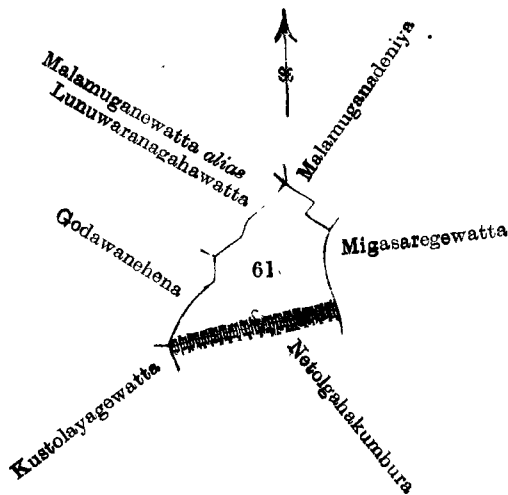
J. B. M. RIDOUT,
for Acting Surveyor-General.

XIX.

Preliminary plan 228.

Lot.	Name of Land.	Extent. A. B. P.
61 ..	Jasingewewa ..	2 2 18

and bounded as follows : on the north by Malamuganadeniya claimed by R. Ittadembaliye Unnanse ; on the east by Migasarewatta claimed by J. A. Don Andiris and others ; on the south by Netolgahakumbura *alias* Jasingewela claimed by D. C. G. Wellappuli and others ; on the west by Kustolayagewatta claimed by Giganagamage Appu and the Crown, Godawanehena claimed by A. G. Kiri Appu and others and the Crown, Malamuganewatta *alias* Lunuwaranagahawatta claimed by K. Don Andiris and others.



Scale of 8 Chains to an Inch.

Situation : Galahitiya village in West Giruwa pattu of Hambantota District.
Preliminary plan 228.

Lot.	Name of Land.	Extent. A. B. P.
61 ..	Jasingewewa ..	2 2 18

Field sheet O₈²⁰-16

Surveyor-General's Office,
Colombo, March 6, 1909.

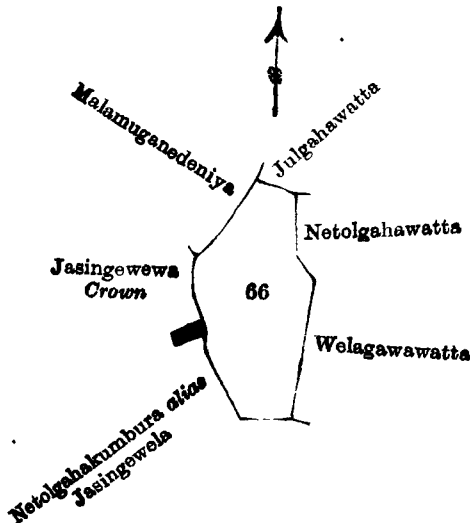
J. B. M. RIDOUT,
for Acting Surveyor-General.

XX.

Preliminary plan 228.

Lot.	Name of Land.	Extent. A. B. P.
66 ..	Migasaragewatta ..	3 2 6

and bounded as follows : on the north by Julgahawatta claimed by Jasin Arachchige James ; on the east by Netolgahawatta claimed by Jasinge Andiris, Welagawawatta claimed by Giganagamage Dowanhamy ; on the south by Netolgahakumbura *alias* Jasingewela claimed by D. C. G. Wellappuli and others ; on the west by Netolgahakumbura *alias* Jasingewela claimed by D. C. G. Wellappuli and others, Jasingewewa claimed by the Crown, Malamuganadeniya claimed by R. Ittadembaliye Terunnanse.



Scale of 8 Chains to an Inch.

Situation : Galahitiya village in West Giruwa pattu of Hambantota District.

Preliminary plan 228.

Lot.	Name of Land.	Extent.		
		A.	R.	P.
66	Migasaragewatta	3	2	6

Field sheet O₈₋₁₆²⁰ & P₁₋₉¹⁶

Surveyor-General's Office,
Colombo, March 6, 1909.

J. B. M. RIDOUT,
for Acting Surveyor-General.

XXI.

Preliminary plan 228.

Lot.	Name of Land.	Extent.		
		A.	R.	P.
69	Handugalagewewa	3	1	21

and bounded as follows : on the north by Wetakoludeniya claimed by D. C. G. Wellappuli, Indipitiniya claimed by Rotumbage Kottan ; on the east and south by the village limit of Ittademaliya ; on the west by Yaddehigemandiya claimed by the Crown.



Scale of 8 Chains to an Inch.

Situation : Galahitiya village in West Giruwa pattu of Hambantota District.

Preliminary plan 228.

Lot.	Name of Land.	Extent.		
		A.	R.	P.
69	Handugalagewewa	3	1	21

Field sheet P₁₋₉¹⁶

Surveyor-General's Office,
Colombo, March 6, 1909.

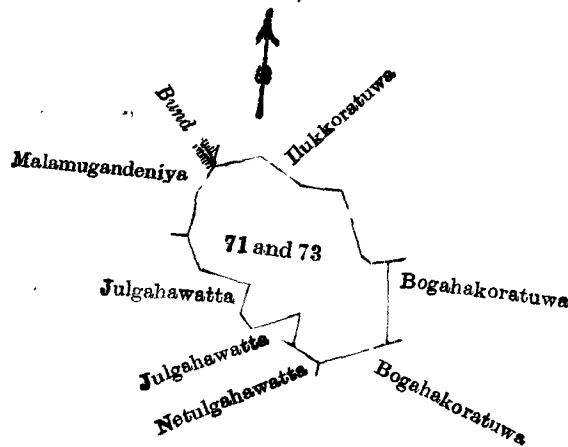
J. B. M. RIDOUT,
for Acting Surveyor-General.

XXII.

Preliminary plan 228.

Lot.	Name of Land.	Extent.		
		A.	R.	P.
71	Kongahawatta <i>alias</i> Giganagekoratuwa	1	0	24
73	Talgahakoratuwa	3	2	2
		4	2	26

and bounded as follows : on the north by Ilukkoratuwa claimed by Hattasinge Dingi Appu ; on the east by Bogahakoratuwa claimed by Hattasinge Dingi Appu ; on the south by Bogahakoratuwa claimed by Hattasinge Dingi Appu, Netulgahawatta claimed by Jasinge Andiris, Julgahawatta claimed by Jasin Arachchige Puchi Appu, Julgahawatta claimed by Jasin Arachchige Janis ; on the west by Malamugandeniya claimed by R. Ittademaliye Terunnanse, a bund.



Scale of 8 Chains to an Inch.

Situation : Galahitiya village in West Giruwa pattu of Hambantota District.

Preliminary plan 228.

Lot.	Name of Land.		Extent.		
			A.	R.	P.
71	Kongahawatta <i>alias</i> Giganagekoratuwa	--	1	0	24
73	Talgahakoratuwa	..	3	2	2
			<u>4</u>	<u>2</u>	<u>26</u>

Field sheet P ¹⁶₁₋₉

Surveyor-General's Office,
Colombo, February 22, 1909.

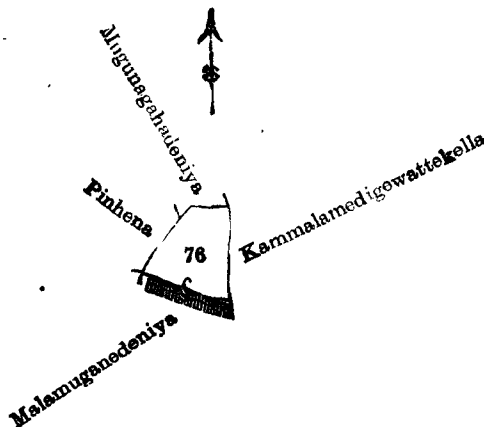
J. B. M. RIDOUT,
for Acting Surveyor-General.

XXIII.

Preliminary plan 228.

Lot.	Name of Land.		Extent.		
			A.	R.	P.
76	Malamuganawewa	..	1	0	23

and bounded as follows : on the north by Mugunagahadeniya claimed by Abeysin Gamachchige Kiri Appu ; on the east by Kammalamedigewattekella claimed by Abeysin Gamachchige Kiri Appu ; on the south by Malamuganadeniya claimed by R. Ittadembaliye Terunnanse ; on the west by Pinhena claimed by R. Ittadembaliye Terunnanse.



Scale of 8 Chains to an Inch.

Situation : Galahitiya village in West Giruwa pattu of Hambantota District.

Preliminary plan 228.

Lot.	Name of Land.		Extent.		
			A.	R.	P.
76	Malamuganawewa	..	1	0	23

Field sheets P ¹⁶₁₋₉ & O ²⁰₈₋₁₆

Surveyor-General's Office,
Colombo, March 6, 1909.

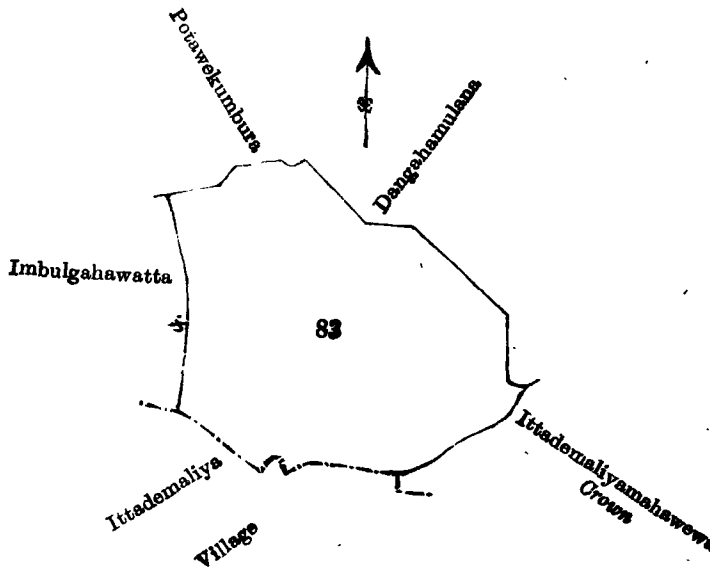
J. B. M. RIDOUT,
for Acting Surveyor-General.

XXIV.

Preliminary plan 228.

Lot.	Name of Land.	Extent.		
		A.	R.	P.
83	Kankanangewatta	13	0	2

and bounded as follows : on the north by Potawekumbura claimed by S. W. Don Andiris and others ; on the east by Dangahamulana claimed by R. Punchi Appu and others, Ittadembaliye Mahawewa claimed by the Crown ; on the south by Ittadembaliye Mahawewa claimed by the Crown, the village limit of Ittadembaliya ; on the west by Imbulgahawatta claimed by M. Lewis and others.



Scale of 8 Chains to an Inch.

(Situation : Galahitiya village in West Giruwa pattu of Hambantota District.

Preliminary plan 228.

Lot.	Name of Land.	Extent.		
		A.	R.	P.
83	Kankanangewatta	13	0	2
		Field sheets P ¹¹ ₄₉₋₅₇ & P ¹⁶ ₁₋₉		

Surveyor-General's Office,
Colombo, March 6, 1909.

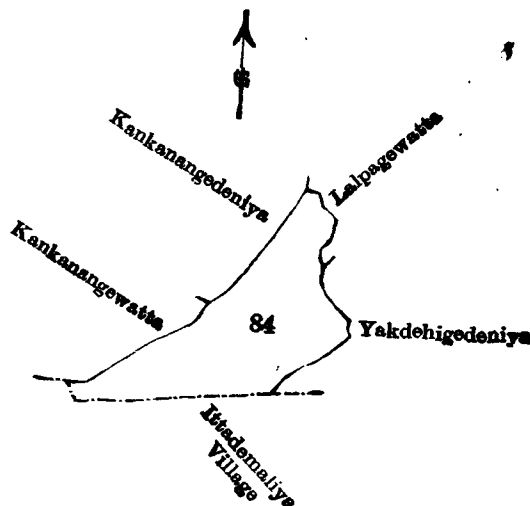
J. B. M. RIDOUT,
for Acting Surveyor-General.

XXV.

Preliminary plan 228.

Lot.	Name of Land.	Extent.		
		A.	R.	P.
84	Ittademaliyemahawewa	3	3	38

and bounded as follows : on the north by Kankanangewatta claimed by Giganage Appu and others, Kankanagedeniya claimed by Liyana Arachchige Pediris Lalpagewatta claimed by Liyanage Pediris and others and the Crown ; on the east by Lalpagewatta claimed by Liyanage Pediris and others and the Crown, Yakdehigedeniya claimed by the trustees of Ittadembaliya pansala and others ; on the south and west by the village limit of Ittadembaliya.



Scale of 8 Chains to an Inch.

Situation : Galahitiya village in West Giruwa pattu of Hambantota District.

Preliminary plan 228.

Lot.	Name of Land.	Extent.		
		A.	R.	P.
84 ..	Ittademaliyamahawewa ..	3	3	38

Field sheet P₄₉₋₅₇¹¹ & P₁₋₉¹⁶

Surveyor-General's Office,
Colombo, March 6, 1909.

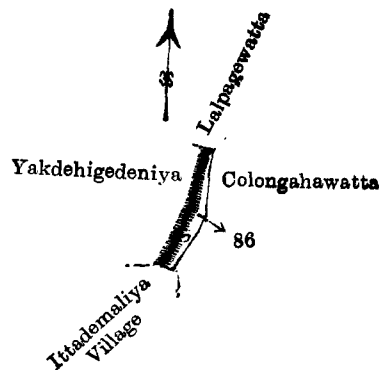
J. B. M. RIDOUT,
for Acting Surveyor-General.

XXVI.

Preliminary plan 228.

Lot.	Name of Land.	Extent.		
		A.	R.	P.
86 ..	Giganagedeniyewewa ..	0	1	18

and bounded as follows : on the north by Lalpagewatta claimed by Liyanage Pediris and others and the Crown ; on the east by Kolongahawatta claimed by Liyanage Don Kottan and the Crown ; on the south by the village limit of Ittademaliya ; on the west by Yakdehigedeniya claimed by the trustees of Ittademaliya pansala and others.



Scale of 8 Chains to an Inch.

Situation : Galahitiya village in West Giruwa pattu of Hambantota District.

Preliminary plan 228.

Lot.	Name of Land.	Extent.		
		A.	R.	P.
86 ..	Giganagedeniyewewa ..	0	1	18

Field sheets P₄₉₋₅₇¹¹ & P₁₋₁₉¹⁶

Surveyor-General's Office,
Colombo, March 6, 1909.

J. B. M. RIDOUT,
for Acting Surveyor-General.

XXVII.

Preliminary plan 220.

Lot.	Name of Land.	Extent.		
		A.	R.	P.
87 ..	Kolongahawatta ..	10	0	22
89 ..	Dikhena ..	2	0	7
90 ..	Jasingemahawatta, Konketyewalahena ..	75	1	16
92 ..	Medakoratuwa ..	0	3	38
94 ..	Lalpagewatta ..	5	0	14
105 ..	Karametiyeatmaga ..	1	2	16
106 ..	Kudadambehena ..	0	3	17
108 ..	Karametiyealahena ..	3	2	30
109 ..	Kapukoratuwa ..	0	3	23
122 ..	Godawelhena, Mukalanmandiya ..	6	2	38
124 ..	Godawalahena ..	11	2	6
125 ..	Bowalagewatta ..	2	1	26
127 ..	Jasingemahawatta ..	1	0	23
131 ..	Magahena, Godawelhena, Kongahawattahena, Bowalagewattedeniya, &c. ..	57	2	0
136 ..	Kongalagewatta alias Bowalagewatta ..	1	0	0
137 ..	Bowalagewatta ..	2	3	5
140 ..	Godawalahena ..	0	1	26
152 ..	Kandamandiyahenewatta ..	2	2	8
153 ..	Hapugahahena ..	9	1	38
155 ..	Hapugahahenedeniya ..	0	0	33
		196	1	26

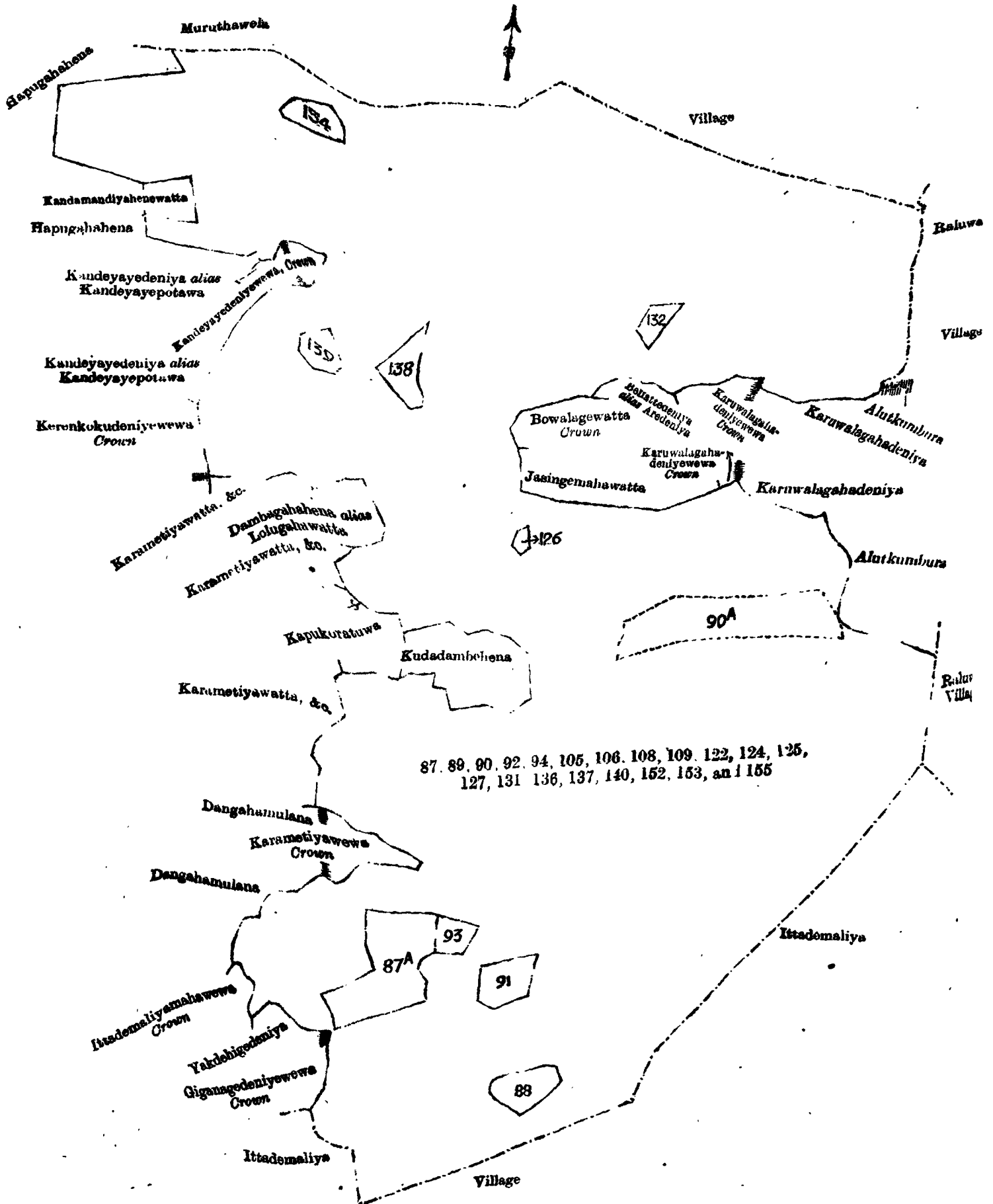
and bounded as follows: on the north by Hapugahahena claimed by Liyanage James and others, the village limit of Murutawela; on the east by the village limit of Raluwa, Alutkumbura claimed by Ittademaliya pansala and others, Karuwalagahadeniya claimed by K. Don Davit and others, Karuwalagahadeniyewewa claimed by the Crown, Beliattedeniya *alias* Aredeniya claimed by Munasin Kankanange Don Lewis, Bowalagewatta claimed by the Crown, Jasinge Mahawatta claimed by M. Don Lewis, Karuwalagahadeniyewewa claimed by the Crown, Karuwalagahadeniya claimed by K. Don Davit and others, Alutkumbura claimed by Ittademaliya pansala and others, the village limit of Raluwa, the village limit of Ittademaliya; on the south by the village limit of Ittademaliya; on the west by the village limit of Ittademaliya, Giganagedeniyewewa claimed by the Crown, Yakdehigedeniya claimed by the trustees of Ittademaliya pansala and others, Ittademaliya Mahawewa claimed by the Crown, Dangahamulana claimed by R. Punchi Appu and others, Karametiyawewa claimed by the Crown, Dangahamulana claimed by R. Punchi Appu and others, Karametiyawatta, &c., claimed by Liyana Arachchige James and others, Kapukoratuwa claimed by Liyanage Don Siman and others, Kudadambehena claimed by Warakagodagamage Dingi Appu, Kapukoratuwa claimed by Liyanage Don Siman and others, Karametiyawatta, &c., claimed by Liyana Arachchige James and others, Dambagahahena *alias* Lolugahawatta claimed by Jayawickrame Kankanange Baba Appu and others, Karametiyawatta, &c., claimed by Liyana Arachchige James and others, Kerenkokudeniyewewa claimed by the Crown, Kandeyayedeniya *alias* Kandeyayepotawa claimed by L. James and others, Kandeyayedeniyewewa claimed by the Crown, Kandeyayedeniya *alias* Kandeyayepotawa claimed by L. James and others, Hapugahahena claimed by Liyanage Kiri Appu and others, Kandamandiyehenewatta claimed by Hatasinge Kiri Appu and others, Hapugahahena claimed by Liyanage James and others.

NOTE.—The following lots lying within the above boundaries are excluded from this part of the notice, and their aggregate acreage of 10 acres 3 roods and 23 perches is not included in the acreage of 196 acres 1 rood and 26 perches given above:—

Preliminary plan 228.

Lot.	Name of Land.	Extent.		
		A.	R.	P.
87a	Lalpagewatta	3	0	2
88	Dikhenewatta	0	3	17
90a	Dikhenena, Karametiyahena (T. P. 156,319)	3	1	34
91	Dikhenewatta	0	3	7
93	Medakoratuwa	0	2	0
126	Bowalagewatta	0	0	21
132	Nedungahahenewatta	0	1	24
138	Godawalahena	0	3	2
139	Do.	0	1	25
154	Hapugahahenewatta	0	2	11
		10	3	23

[For Tracing see page 588.]



87, 89, 90, 92, 94, 105, 106, 108, 109, 122, 124, 125, 127, 131, 136, 137, 140, 152, 153, and 155

Scale of 8 Chains to an Inch.

Situation : Galahitiya village in West Giruwa pattu of Hambantota District.

Preliminary plan 228.

Lot.	Name of Land.	Extent.	
		A.	R. P.
87	Kolongahawatta	10	0 22
89	Dikhenā	2	0 7
90	Jasingemahawatta, Konketiyewalahena	75	1 10
92	Medakoratuwa	0	3 38
94	Lalpagewatta	5	0 14
105	Karametiyeatnaga	1	2 16
106	Kudadambehena	0	3 17
108	Karametiyealahena	3	2 30
109	Kapukoratuwa	0	3 23
122	Godawelhena, Mukalanmandiya	6	2 38
124	Godawalahena	11	2 6
125	Bowalagewatta	2	1 26
127	Jasingemahawatta	1	0 23
131	Magahena, Godawelhena, Kongahawattehena, Bowalagewattedeniya, &c.	57	2 0
136	Kongalagewatta <i>alias</i> Bowalagewatta	1	0 0
137	Bowalagewatta	2	3 5
140	Godawalahena	0	1 26
152	Kandamandiyahenewatta	2	2 8
153	Hapugahahena	0	1 38
155	Hapugahahenedeniya	0	0 33
		196	1 26

Lots excluded.

87a	Lalpagewatta	3	0 2
88	Dikhenewatta	0	3 17
90a	Dikhenā, Karametiyahena (T. P. 156,310)	3	1 34
91	Dikhenewatta	0	3 7
93	Medakoratuwa	0	2 0
126	Bowalagewatta	0	0 21
132	Nedungahahenewatta	0	1 24
138	Godawalahena	0	3 2
139	Do.	0	1 25
154	Hapugahahenewatta	0	2 11
		10	3 23

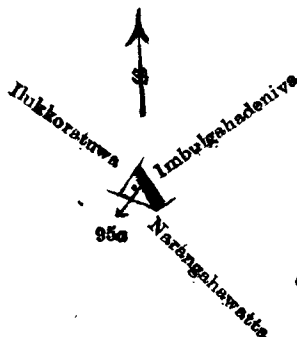
Field sheets P ¹¹ 49—57 & P ¹⁶ 1—9Surveyor-General's Office,
Colombo, March 6, 1909.J. B. M. RIDOUR,
for Acting Surveyor-General.

XXVIII.

Preliminary plan 228.

Lot.	Name of Land.	Extent.	
		A.	R. P.
95a	Imbulgahawewa	0	0 22

and bounded as follows : on the north and east by Imbulgahadeniya claimed by Mota Araachhige Don Dines and others ; on the south by Narangahawatta claimed by Ranasinge Juwanis and others ; on the west by Ilukkoratuwa claimed by Hattasinge Dingi Appu.



Scale of 8 Chains to an Inch.

Situation : Galahitiya village in West Giruwa pattu of Hambantota District.

Preliminary plan 228.

Lot.	Name of Land.	Extent.		
		A.	R.	P.
95a	Imbulgahawewa	0	0	22

Field sheet P ¹¹_{49—57}

Surveyor-General's Office,
Colombo, March 6, 1909.

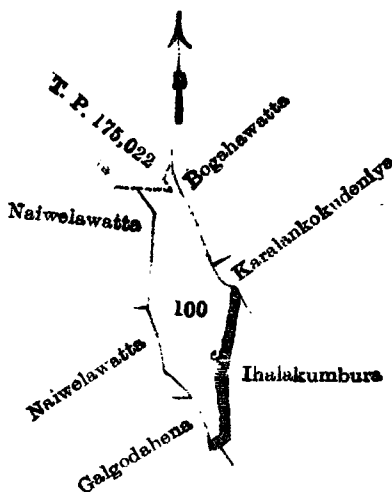
J. B. M. RIDOUT,
for Acting Surveyor-General.

XXIX.

Preliminary plan 228.

Lot.	Name of Land.	Extent.		
		A.	R.	P.
100	Maharalagewewa	2	1	27

and bounded as follows : on the north by T. P. 175,022 ; on the east by Bogahawatta claimed by Liyana Arachchige Salamanhamy, Karalankokudeniya claimed by L. James and others, Ihalakumbura claimed by Ittadembaliye pansala ; on the south by Ihalakumbura claimed by Ittadembaliye pansala, Galgodahena claimed by Giganage Dowanhamy and others and the Crown ; on the west by Galgodahena claimed by Giganage Dowanhamy and others and the Crown, Naiwelawatta claimed by Liyana Arachchige Senarathamy and others and the Crown, Naiwelawatta claimed by Liyana Arachchige Senarathamy.



Scale of 8 Chains to an Inch.

Situation : Galahitiya village in West Giruwa pattu of Hambantota District.

Preliminary plan 228.

Lot.	Name of Land.	Extent.		
		A.	R.	P.
100	Maharalagewewa	2	1	27

Field sheet P ¹¹_{49—57}

Surveyor-General's Office,
Colombo, March 6, 1909.

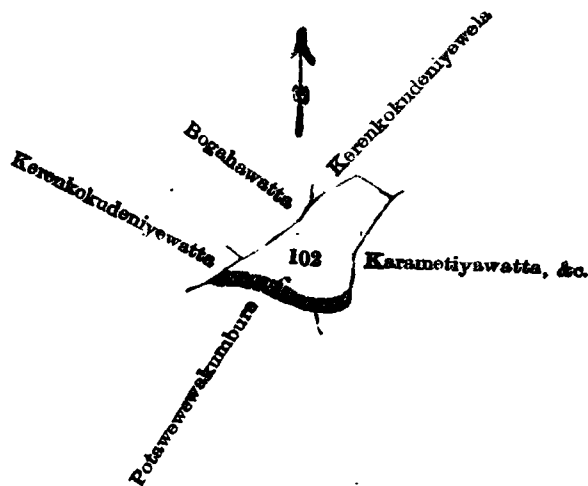
J. B. M. RIDOUT,
for Acting Surveyor-General.

XXX.

Preliminary plan 228.

Lot.	Name of Land.	Extent.		
		A.	R.	P.
102	Potawekumburewewa	2	0	0

and bounded as follows : on the north by Kerenkokudeniya claimed by L. James and others ; on the east by Karametiya, &c., claimed by Liyana Arachchige James and others ; on the south by Karametiya, &c., claimed by Liyana Arachchige James and others, Potawekumbura claimed by S. W. Don Andiris and others ; on the west by Kerenkokudeniya claimed by Liyana Arachchige James and others, Bogahawatta claimed by Liyana Arachchige Salamanhamy and others.



Scale of 8 Chains to an Inch.

Situation : Galahitiya village in West Giruwa pattu of Hambantota District.

Preliminary plan 228.

Lot.	Name of Land.	Extent. A. R. P.
102	Potawekumburewewa	2 0 0

Field sheet P ¹¹_{49—57}

Surveyor-General's Office,
Colombo, March 6, 1909.

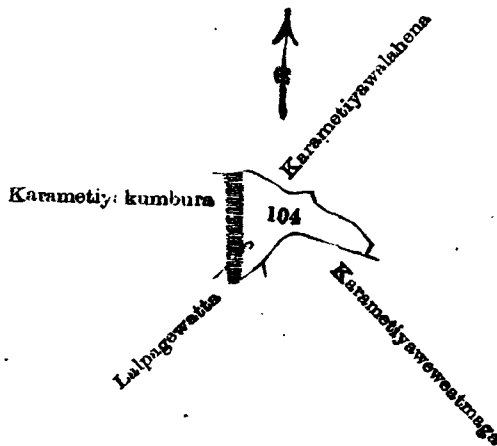
J. B. M. RIDOUT,
for Acting Surveyor-General.

XXXI.

Preliminary plan 228.

Lot.	Name of Land.	Extent. A. R. P.
104	Karametiyawewa	1 1 2

and bounded as follows : on the north and east by Karametiyawalahena claimed by Ranasinge Baban Appu and others ; on the south by Karametiyaweweatnaga claimed by Ranasinge Nicholashamy and others, Lalpegewatta claimed by Liyanage Pediris and others ; on the west by Lalpegewatta claimed by Liyanage Pediris and others, Karametiyakumbura claimed by W. K. Don Andiris and others.



Scale of 8 Chains to an Inch.

Situation : Galahitiya village in West Giruwa pattu of Hambantota District.

Preliminary plan 228.

Lot.	Name of Land.	Extent. A. R. P.
104	Karametiyawewa	1 1 2

Field sheet P ¹¹_{49—57}

Surveyor-General's Office.
Colombo, March 6, 1909.

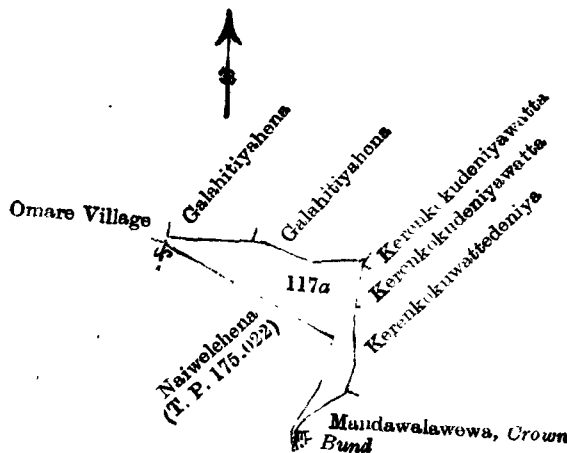
J. B. M. RIDOUT,
for Acting Surveyor-General.

XXXII.

Preliminary plan 228.

Lot.	Name of Land.	Extent. A. R. P.
117a	Naiwalahena	1 3 24

and bounded as follows : on the north by Galahitiyahena claimed by Hettikankanange Don Siman ; on the east by Kerenkokudeniyawatta claimed by Hattasinge Peneris, Kerenkokuwattedeniya claimed by L. James and others, Mandawalawewa claimed by the Crown, a bund ; on the south by Naiwalahena (T. P. 175,022) ; on the west by the village limit of Omare.



Scale of 8 Chains to an Inch.

Situation : Galahitiya village in West Giruwa pattu of Hambantota District.

Preliminary plan 228.

Lot.	Name of Land.	Extent. A. R. P.
117a	Naiwalahena	1 3 24

Field sheet P. 11
49—57

Surveyor-General's Office,
Colombo, February 22, 1909.

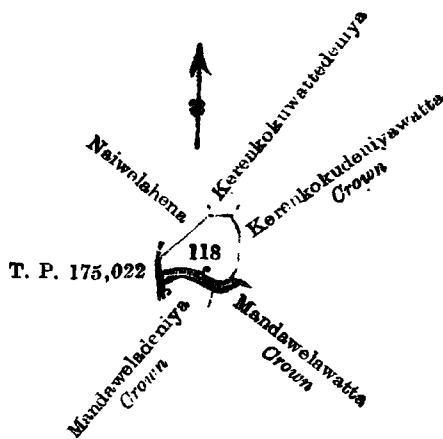
J. B. M. RIDOUT,
for Acting Surveyor-General.

XXXIII.

Preliminary plan 228.

Lot.	Name of Land.	Extent. A. R. P.
118	Mandawalawewa	0 3 1

and bounded as follows : on the north by Kerenkokuwattedeniya claimed by L. James ; on the east by Kerenkokudeniyawatta claimed by the Crown ; on the south by Mandawalawatta claimed by the Crown, Mandawaladeniya claimed by the Crown ; on the west by T. P. 175,022 ; Naiwalahena claimed by Galapatte Appu Sinno and the Crown.



Scale of 8 Chains to an Inch.

Situation : Galahitiya village in West Giruwa pattu of Hambantota District.

Preliminary plan 228.

Lot.	Name of Land.	Extent.		
		A.	R.	P.
118	Mandawelawewa	0	3	1

Field sheet P ¹¹
49--57.

Surveyor-General's Office,
Colombo, March 6, 1909.

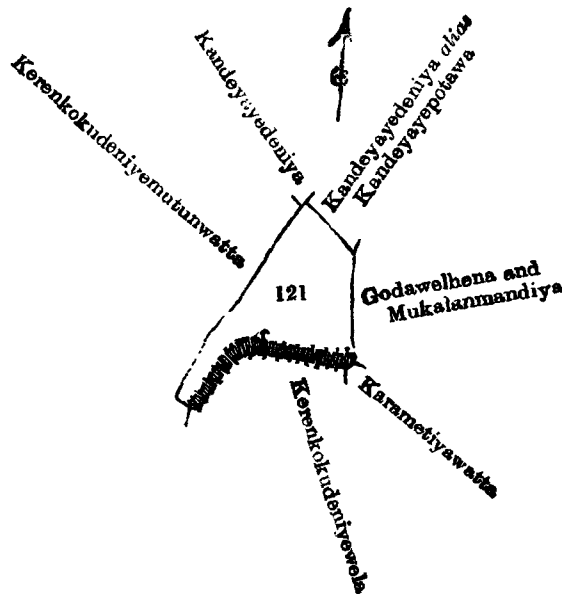
J. B. M. RIDOUT,
for Acting Surveyor-General.

XXXIV.

Preliminary plan 228.

Lot.	Name of Land.	Extent.		
		A.	R.	P.
121	Kerenkokudeniyeewa	2	2	7

and bounded as follows : on the north by Kandeyayedeniya claimed by Hattasinge Peteris. Kandeyayedeniya *alias* Kandeyayepotawa claimed by L. James and others ; on the east by Godawelhena and Mukalanmandiya claimed by the Crown, Karametiawatta claimed by L. James and others ; on the south by Kerenkokudeniyeewa claimed by L. James and others, Kerenkokudeniyeemutunwatta claimed by Hattasin Arachchige Andiris ; on the west by Kerenkokudeniyeemutunwatta claimed by Hattasin Arachchige Andiris.



Scale of 8 Chains to an Inch.

Situation : Galahitiya village in West Giruwa pattu of Hambantota District.

Preliminary plan 228.

Lot.	Name of Land.	Extent.		
		A.	R.	P.
121	Kerenkokudeniyeewa	2	2	7

Field sheet P ¹¹
49--57

Surveyor-General's Office,
Colombo, March 6, 1909.

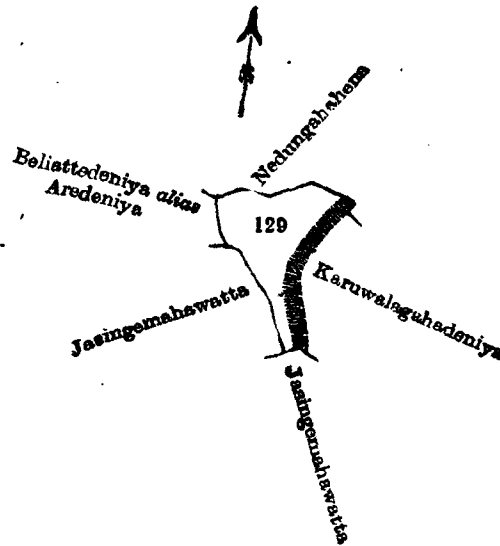
J. B. M. RIDOUT,
for Acting Surveyor-General.

XXXV.

Preliminary plan 228.

Lot.	Name of Land.	Extent.		
		A.	R.	P.
129	Karuwalagahadeniyewewa	1	3	8

and bounded as follows : on the north by Nedungahahena claimed by Liyana Arachchige Salaman ; on the east by Nedungahahena claimed by Liyana Arachchige Salaman, Karuwalagahadeniya claimed by K. Don Davit and others ; on the south by Jasinge Mahawatta claimed by Jasin Arachchige Lewis and others ; on the west by Jasingemahawatta claimed by J. M. Don Lewis and others, Beliattedeniya *alias* Aredeniya claimed by M. K. Don Lewis and others.



Scale of 8 Chains to an Inch.

Situation : Galahitiya village in West Giruwa pattu of Hambantota District.

Preliminary plan 228.

Lot.	Name of Land.	Extent. A. R. P.
129	Karuwalagadeniyewewa	1 3 8

Field sheet P ¹¹₄₉₋₅₇

Surveyor-General's Office,
Colombo, March 6, 1909.

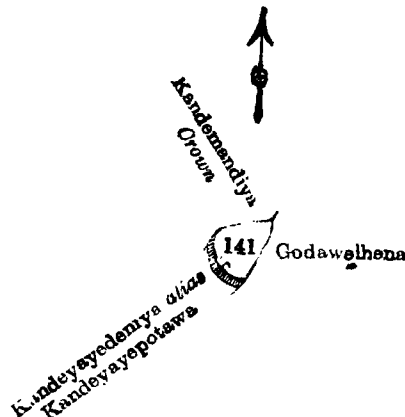
J. B. M. RIDOUT,
for Acting Surveyor-General.

XXXVI.

Preliminary plan 228.

Lot	Name of Land.	Extent. A. R. P.
141	Kandeyayedeniyewewa	0 1 32

and bounded as follows : on the north by Kandemandiya claimed by the Crown ; on the east by Godawelhena claimed by the Crown and L. A. Salaman ; on the south and west by Kandeyayedeniya *alias* Kandeyayepotawa claimed by L. James and others.



Scale of 8 Chains to an Inch.

Situation : Galahitiya village in West Giruwa pattu of Hambantota District.

Preliminary plan 228.

Lot.	Name of Land.	Extent. A. R. P.
141	Kandeyayedeniyewewa	0 1 32

Field sheet P ¹¹₄₉₋₅₇

Surveyor-General's Office,
Colombo, March 6, 1909.

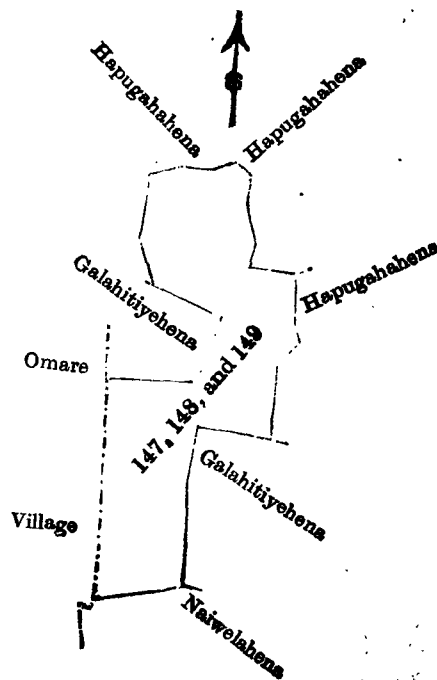
J. B. M. RIDOUT,
for Acting Surveyor-General.

XXXVII.

Preliminary plan 228.

Lot.	Name of Land.				Extent.		
					A.	R.	P.
147	..	Galahitiyehena	0	3	38
148	..	Do.	2	1	9
149	..	Hapugahahena	4	1	38
					<hr/>		
					7	3	5
					<hr/>		

and bounded as follows : on the north by Hapugahahena claimed by Liyanage James ; on the east by Hapugahahena claimed by Liyanage James, Hapugahahena claimed by Liyanage Kiri Appu, Galahitiyehena claimed by Hetti Kankanange Don Siman ; on the south by Naiwelahena claimed by Galapatte Appu Sinno ; on the west by the village limit of Omare, Galahitiyehena claimed by Giganagama Andiris, Hapugahahena claimed by Liyanage James.



Scale of 8 Chains to an Inch.

Situation : Galahitiya village in West Giruwa pattu of Hambantota District.

Preliminary plan 228.

Lot.	Name of Land.				Extent.		
					A.	R.	P.
147	..	Galahitiyehena	0	3	38
148	..	Do.	2	1	9
149	..	Hapugahahena	4	1	38
					<hr/>		
					7	3	5
					<hr/>		

Field sheet P ¹¹₄₉₋₅₇

Surveyor-General's Office,
Colombo, March 6, 1909.

3,422

J. B. M. RIDOUT,
for Acting Surveyor-General.

Hambantota S. O. 40-1909

D 6

FINAL ORDERS.

Order under Section 2 of "The Waste Lands Ordinances of 1897, 1899, 1900, and 1903," declaring Lands to be Crown Property.

In the matter of the lands commonly called or known as Mahadolabadamukalana, Wewaladolamukalana, Kondagulanemukalana, Buwellehena, &c., situate in the village of Dammala, in the Hinidum pattu of the Galle District, in the Southern Province, and of "The Waste Lands Ordinances of 1897, 1899, 1900, and 1903."

THE notice required by section 1 of "The Waste Lands Ordinances of 1897, 1899, 1900, and 1903," having been duly published in manner prescribed by that section in respect of the above-named lands (*vide* Notice No. 3,222), and no claim having been made to the said lands or to any interest therein within the period of three months from the date specified in the said notice, I, Harry Chambers Toller, Special Officer appointed under section 28 of the said Ordinances, under and by virtue of the powers vested in me in that behalf by section 2 of the said Ordinances, do hereby on March 2, 1909, order and declare that the said lands, as more fully described herein below, situate in the village of Dammala, in the Hinidum pattu of the Galle District, in the Southern Province, and shown as lots 1, 1a, 5, 6a, 8, 10, 14, 15, 16, 17, 22, 23a, 24, 25, 26, 27, 28, 29, and 30 in preliminary plan 486 and in the annexed certified tracing therefrom, and containing in extent 1,189 acres 3 roods and 7 perches, are the property of the Crown.

Description of the Lands referred to.

The following lots situated in the village of Dammala, in the Hinidum pattu of the Galle District, in the Southern Province, as described in the annexed certified tracing:—

Preliminary plan 486.

Lot.	Name of Land.	Extent.		
		A.	R.	P.
1	Mahadolabadamukalana, Wewaladolamukalana, Kondagulanemukalana, Buwellehena, Ritikosgahahena, Horaketiyemukalana, Batahena, Walapotu-walahena, Ganimeokanda, Moragahahena, Muliduruhena, Tummoderahena, Migahahena, Mahakumburegodella, Maha-arambehena, Millagasketiyemukalana	1,170	0	0
1a	Migahahenedeniya	0	0	17
5	Okandewatta	0	1	4
6a	Ganimeokandehena	0	0	15
8	Ganimedeniya	1	2	16
10	Kajugahawattehena	0	1	2
14	Ampitiyewattedeniya	0	3	26
15	Maha-arambehena	0	2	22
16	Angurumelewiladeniya	3	1	29
17	Angurumelehena	1	1	20
22	Angurumelewiladeniya	2	1	6
23a	Moragahahenedeniya	0	0	32
24	Moragahahena	2	1	0
25	Moragahahenedeniya	0	3	20
26	Moragahahena	0	0	10
27	Moragahahenedeniya	0	2	28
28	Moragahahenegodella	0	2	26
29	Moragahahenedeniya	1	3	34
30	Tummodaradeniya	2	0	20
1,189		3	7	

and bounded as follows: on the north by the village limit of Gigungmaduwa, the boundary of the Morawak korale; on the east by the boundary of the Morawak korale; on the south by the village limit of Oyata, the village limit of Talangalla; on the west by the village limit of Malgalla, the village limit of Halwitigala.

NOTE.—The following lots lying within the above boundaries are excluded from this order, and their aggregate acreage of 54 acres 1 rood and 6 perches is not included in the acreage of 1,189 acres 3 roods and 7 perches given above:—

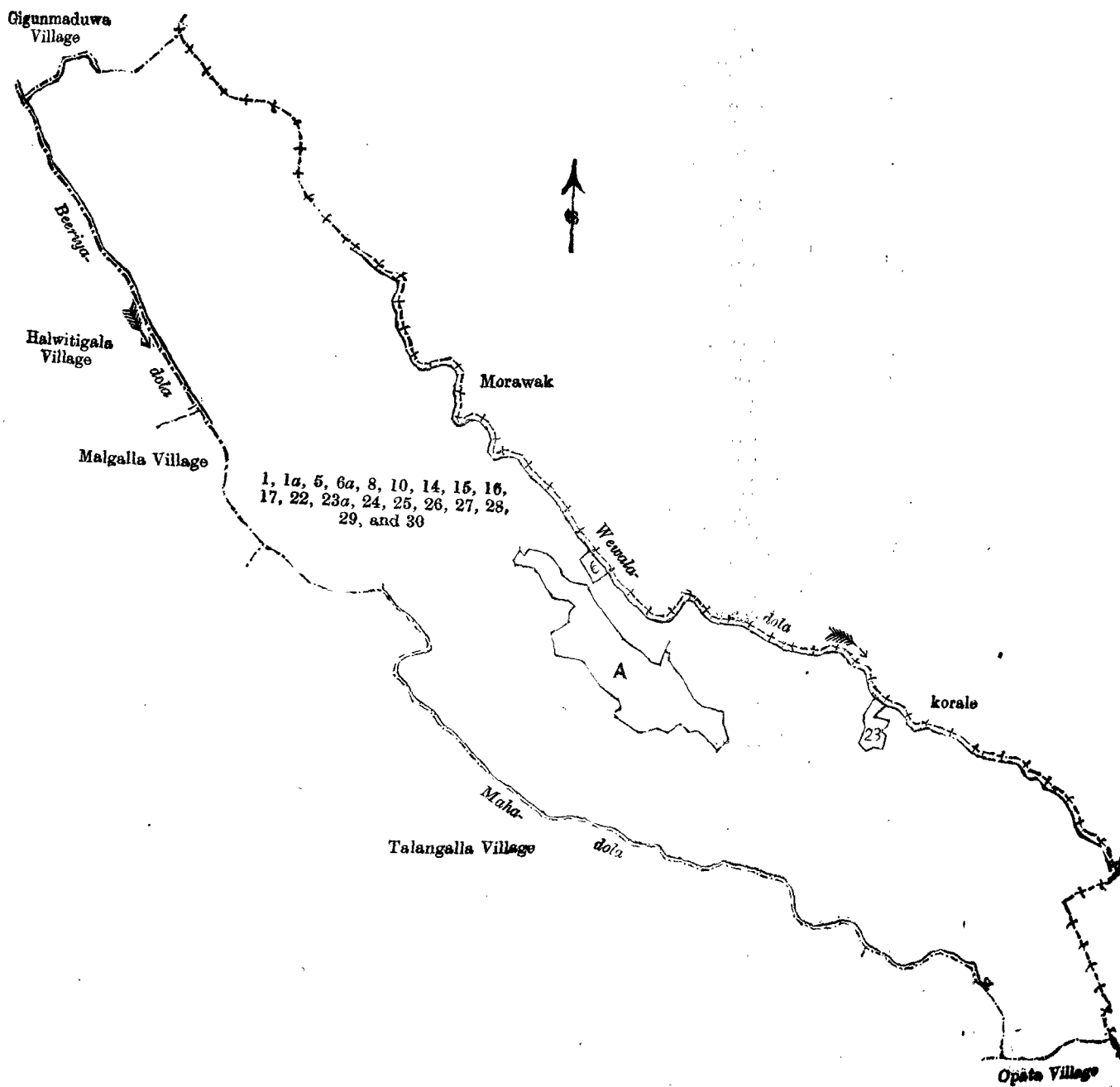
Preliminary plan 486.

Lot.	Name of Land.	Extent.		
		A.	R.	P.
2	Migahawatta	1	0	20
3	Dawatagahaliyadda, Kajugahaliyadda, Indigahaliyadda, Migahawatta-addarakumbura, Godaheneyekumbura	4	3	0
A 3a	Udawagurukumbura	1	2	25
3b	Alutwatta-addarakumbura	2	0	38
3c	Mahakumbura, Medamulana	5	0	34
3d	Godahenekumbura	1	0	5
4	Galgodawatta	0	2	0
7	Liyanagedarawatta	1	0	14

Lot.	Name of Land.	Extent.		
		A.	R.	P.
9	Kajugahakumburekamata	0	0	7
11	Tantirigedarawatta, Mahagedarawatta, Langahawatta, Talagahawatta, Maha-arambewatta, Kajugahawatta, Paranawatta, Peelagawawatta	24	3	1
12	Godahenyayakamata	0	0	8
13	Godahenewatta (T. P. 158,191)	1	0	8
15a	Ampitiwatta	0	1	0
18	Gorokgahawatta	0	2	8
19	Udawagurehenemukalana (T. P. 173,978)	2	0	0
20	Udawagurewatta-addaradeniya	0	0	12
21	Alutwatta <i>alias</i> Udawagurewatta	2	0	12
23	Moragahahenedeniya, Moragahahena (T. Ps. 187,379 and 187,380)	3	3	22
6	Ganimeokandewatta (T. P. 173,977)	1	3	32
		54	1	6

March 2, 1909.

H. C. TOLLER,
Special Officer.



Scale of 32 Chains to an Inch.

Situation : Dammala village in Hinidum pattu of the Galle District.
Preliminary plan 486.

Lot.	Name of Land.	Extent.	
		A.	R. P.
1	Mahadolabadamukalana, Wewaladalamukalana, Kondagulanemukalana, Buwellehena, Ritikosgahahena, Horaketiyemukalana, Batahena, Walapotu-walahena, Ganimeokanda, Moragahahena, Muliduruhena, Tummoderahena, Migahahena, Mahakumburegodella, Maha-arambehena, Millagasketiyemukalana	1,170	0 0
1a	Migahahenedeniya	0	0 17
5	Okandewatta	0	1 4
6a	Ganimeokandehena	0	0 15
8	Ganimedeniya	1	2 16
10	Kajugahawattehena	0	1 2
14	Ampitiyewattedeniya	0	3 26
15	Maha-arambehena	0	2 22
16	Angurumelewiladeniya	3	1 29
17	Angurumelehena	1	1 20
22	Angurumelewiladeniya	2	1 6
23a	Moragahahenedeniya	0	0 32
24	Moragahahena	2	1 0
25	Moragahahenedeniya	0	3 20
26	Moragahahena	0	0 10
27	Moragahahenedeniya	0	2 28
28	Moragahahenegodella	0	2 26
29	Moragahahenedeniya	1	3 34
30	Tummodaradeniya	2	0 20
		1,189	3 7
Lots excluded.			
2	Migahawatta	1	0 20
3	Dawatagahaliyadda, Kajugahaliyadda, Indigahaliyadda, Migahawatta-addarakumbura, Godaheneyayekumbura	4	3 0
3a	Udawagurukumbura	1	2 25
3b	Iutwatta-addarakumbura	2	0 38
3c	Mahakumbura, Medamulana	5	0 34
3d	Godahenekumbura	1	0 5
4	Galgodawatta	0	2 0
7	Liyanagedarawatta	1	0 14
9	Kajugahakumburekamata	0	0 7
A 11	Tantirigedarawatta, Mahagedarawatta, Langahawatta, Talagahawatta, Maha-arambewatta, Kajugahawatta, Paranawatta, Peelagawawatta	24	3 1
12	Godahenyayakamata	0	0 8
13	Godahenewatta (T. P. 158,191)	1	0 8
15a	Ampitiwatta	0	1 0
18	Gorokgahawatta	0	2 8
19	Udawagurehenemukalana (T. P. 173,978)	2	0 0
20	Udawagurewatta-addaradeniya	0	0 12
21	Alutwatta <i>alias</i> Udawagurewatta	2	0 12
23	Moragahahenedeniya, Moragahahena (T. Ps. 187,379 and 187,380)	3	3 22
6	Ganimeokandewatta (T. P. 173,977)	1	3 32
		54	1 6

Field sheets O 50⁹-58⁹, O 51⁹-59⁹, O 3¹⁴-1¹⁴, & O 4¹⁴-12¹⁴

Surveyor-General's Office,
Colombo, September 2, 1908.
Galle S. O. 199

J. B. M. RIDOUT,
for Acting Surveyor-General.

Order under Section 2 of "The Waste Lands Ordinances of 1897, 1899, 1900, and 1903,"
declaring Lands to be Crown Property.

In the matter of the lands commonly called or known as Mailagahawatta, Kankanangamabedda *alias* Thalawelahena, Pahalawelahena, Wewahena, &c., situate in the village of Kankanangama, in the East Giruwa pattu of the Hambantota District, in the Southern Province, and of "The Waste Lands Ordinances of 1897, 1899, 1900, and 1903."

THE notice required by section 1 of "The Waste Lands Ordinances of 1897, 1899, 1900, and 1903," having been duly published in manner prescribed by that section in respect of the above-named lands (*vide* Notice No. 3,204), and no claim having been made to the said lands or to any interest therein within the period of three months from the date specified in the said notice, I, Walter Ernest Wait, Special Officer appointed under section 28 of the said Ordinances, under and by virtue of the powers vested in me in that behalf by section 2 of the said Ordinances, do hereby on March 12, 1909, order and declare that the said lands, as more

fully described herein below, situate in the village of Kankanangama, in the East Giruwa pattu of the Hambantota District, in the Southern Province, and shown as lots 1, 1a, and 2 in preliminary plan No. 437, and in the annexed certified tracing therefrom, and containing in extent 405 acres 2 roods and 38 perches, are the property of the Crown.

Description of the Lands referred to.

The following lots situated in the village of Kankanangama, in the East Giruwa pattu of the Hambantota District, in the Southern Province, as described in the annexed certified tracing:—

Preliminary plan 437.			Extent.	
Lot.	Name of Land.		A.	R. P.
1	Mailagahawatta, Kankanangamabedda <i>alias</i> Ihala-welahena, Pahalawelahena, Wewahena, Diulgahayaya	..	393	1 20
1a	Alutwewabedda, Kankanangamabedda	..	2	2 0
2	Kankanangamawewa	..	9	3 18
			<hr/>	
			405	2 38

and bounded as follows: on the north by the village limit of Binkema; on the east by the village limit of Gopelessa, the village limit of Mahaparadawa; on the south by the village limit of Mullenagoda, the village limit of Achariagama, the village limit of Angunakolapelessa; on the west by the village limit of Alutwewa.

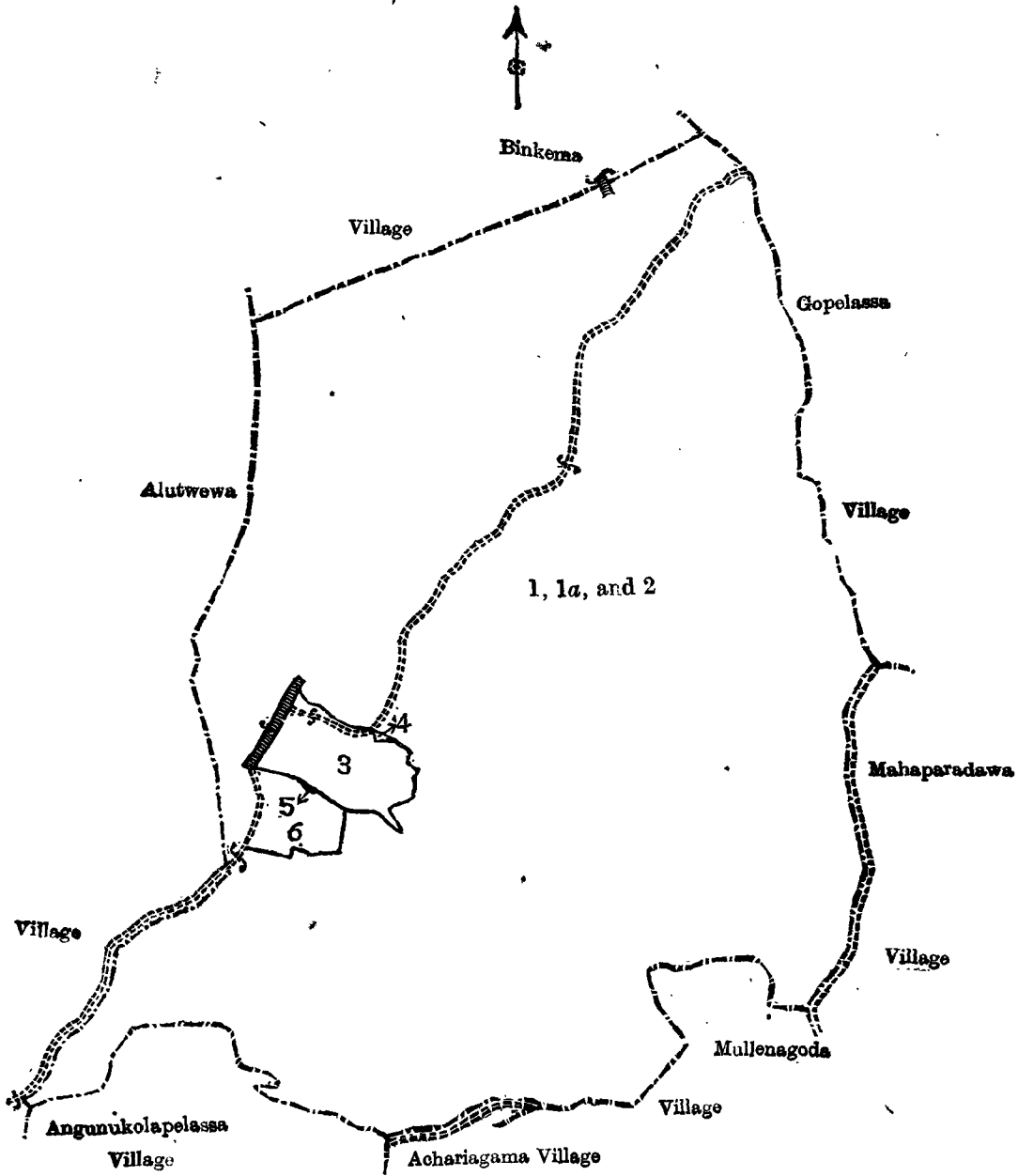
NOTE.—The following lots lying within the above boundaries are excluded from this order, and their aggregate acreage of 12 acres 3 roods and 37 perches is not included in the acreage of 405 acres 2 roods and 38 perches given above:—

Preliminary plan 437.			Extent.	
Lot.	Name of Land.		A.	R. P.
3	Kankanangamawela (T. P. 200,172)	..	8	1 12
4	Kankanangamawelekella	..	0	0 10
5	Kankanangamakumbura	..	0	0 6
6	Kankanangamagoda	..	4	2 9
			<hr/>	
			12	3 37

March 12, 1909.

W. E. WARR,
Special Officer.

[For Tracing see page 600.]



Scale of 16 Chains to an Inch.

Situation : Kankanangama village in Giruwa Pattu East of Hambantota District.
Preliminary plan 437.

Lot.	Name of Land.	Extent. A. R. P.
1	Mailagahawatta, Kankanangamabedda <i>alias</i> Ihala-welahena, Pahalawelahena, Wewahena, Diulgahayaya	393 1 20
1a	Alutwewabedda, Kankanangamabedda	2 2 0
2	Kankanangamawewa	9 3 18
		405 2 38
<i>Lots excluded.</i>		
3	Kankanangamawela (T. P. 200,172)	8 1 12
4	Kankanangamawelekella	0 0 10
5	Kankanangamakumbura	0 0 6
6	Kankanangamagoda	4 2 9
		12 3 37

Field sheets P ¹¹ 56-64 & P ¹⁶ 8-16

Surveyor-General Office,
Colombo, August 20, 1908.
Hambantota S. O. 272

J. B. M. RIDOUT,
for Acting Surveyor-General.

**Order under Section 2 of "The Waste Lands Ordinances of 1897, 1899, 1900, and 1903,"
declaring Lands to be Crown Property.**

In the matter of the lands commonly called or known as Footpath from Horambawa to Hewanegedera, situate in the village of Horambawa, in the Medaketiya korale of the Katugampola hatpattu of the Kurunegala District, in the North-Western Province, and of "The Waste Lands Ordinances of 1897, 1899, 1900, and 1903."

THE notice required by section 1 of "The Waste Lands Ordinances of 1897, 1899, 1900, and 1903," having been duly published in manner prescribed by that section in respect of the above-named lands (*vide* Notice No. 3,273), and no claim having been made to the said lands or to any interest therein within the period of three months from the date specified in the said notice, I, John George Fraser, Special Officer appointed under section 28 of the said Ordinances, under and by virtue of the powers vested in me in that behalf by section 2 of the said Ordinances, do hereby on March 13, 1909, order and declare that the said lands, as more fully described herein below, situate in the village of Horambawa, in the Medaketiya korale of the Katugampola hatpattu of the Kurunegala District, in the North-Western Province, and shown as lots 11*n*, 13*a*, and 14*g* in preliminary plan No. 210 and in the annexed certified tracing therefrom, and containing in extent 1 rood and 5 perches, are the property of the Crown.

Description of the Lands referred to.

The following lots situated in the village of Horambawa, in the Medaketiya korale of the Katugampola hatpattu of the Kurunegala District, in the North-Western Province, as described in the annexed certified tracing:—

Preliminary plan 210.

Lot.	Name of Land.	Extent.		
		A.	R.	P.
11 <i>n</i>	Footpath from Horambawa to Hewanegedera	0	0	32
13 <i>a</i>	Do.	0	0	3
14 <i>g</i>	Do.	0	0	10
		<hr/>		
		0	1	5

and bounded as follows: on the north by the village limit of Hewanegedera; on the east by Hewanawita sold by the Crown to Perumbada Uditurayalage Wattuwa, Hewanmulla sold by the Crown to ditto, Kadurugahawattehena sold by the Crown, Palliehena claimed by the Crown; on the south by the road from Narammala to Dandagamulla; on the west by Palliyawatta sold by the Crown, Palliyawatta belonging to the Crown, Hewanmulla sold by the Crown to Perumbada Uditurayalage Wattuwa, Hewanawita sold by the Crown to ditto.

March 13, 1909.

J. G. FRASER,
Special Officer.



Scale of 8 Chains to an Inch.

Situation: Horambawa village in Katugampola hatpattu of Kurunegala District.

Preliminary plan 210.

Lot.	Name of Land.		Extent	
			A.	R. P.
11n	Footpath from Horambawa to Hewanegedera	..	0	0 32
13a	Do.	..	0	0 3
14g	Do.	..	0	0 10
			0	1 5

Surveyor-General's Office,
Colombo, September 21, 1903.
Kurunegala S. O. 118

J. B. M. RIDOUT,
for Acting Surveyor-General.

**Order under Section 2 of "The Waste Lands Ordinances of 1897, 1899, 1900, and 1903,"
declaring Land to be Crown Property.**

In the matter of the land commonly called or known as Compasspara, situated in the village of Moragolla in the Pitigal korale of the Katugampola hatpattu of the Kurunegala District, in the North-Western Province, and of "The Waste Lands Ordinances of 1897, 1899, 1900, and 1903."

THE notice required by section 1 of "The Waste Lands Ordinances of 1897, 1899, 1900, and 1903," having been duly published in manner prescribed by that section in respect of the above-named land (*vide* Notice No. 3,291), and no claim having been made to the said land or to any interest therein within the period of three months from the date specified in the said notice, I, John George Fraser, Special Officer appointed under section 28 of the said Ordinances under and by virtue of the powers vested in me in that behalf by section 2 of the said Ordinances, do hereby on March 25, 1909, order and declare that the said land, as more fully described herein below, situate in the village of Moragolla, in the Pitigal korale of the Katugampola hatpattu of the Kurunegala District, in the North-Western Province, and shown as lot 6 in preliminary plan No. 282 and in the annexed certified tracing therefrom, and containing in extent 2 acres 2 roods and 28 perches, is the property of the Crown.

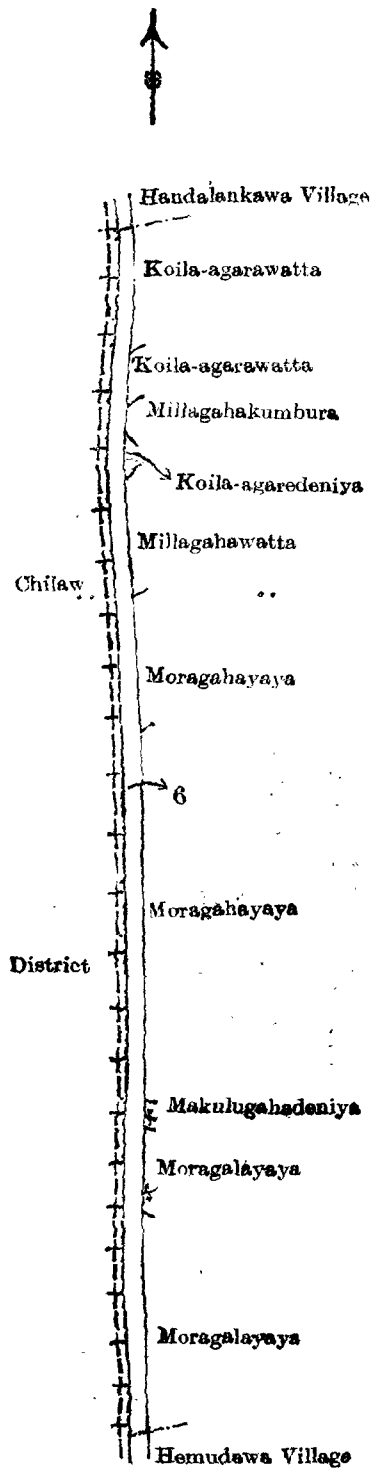
Description of the Land referred to.

The land commonly called or known as Compasspara, situated in the village of Moragolla in the Pitigal korale of the Katugampola hatpattu of the Kurunegala District, in the North-Western Province, containing in extent 2 acres 2 roods and 28 perches, shown as lot 6 in preliminary plan 282 and in the annexed certified tracing therefrom, and bounded as follows: on the north by the village limit of Handalankawa; on the east by Koila-agarewatta claimed by Wickramasuriya Arachchige Albanis Perera and others, Millagahakumbura claimed by Albanis Fernando and others, Koila-agaredeniya claimed by Subasinha Mudiyansele Appuhamy, Korala, Millagahawatta claimed by ditto, Moragahayaya claimed by Jema Vedarala and Karunaratnehuluge Gabriel Fernando, Makulugahadeniya claimed by S. Seadoris Fernando and Karunaratnehuluge Gabriel Fernando, Moragalayaya claimed by Rampati Dewage Sita, Moragalayaya claimed by Bara Veda and others; on the south by the village limit of Hemudawa; on the west by the boundary of the Chilaw District.

March 25, 1909.

J. G. FRASER,
Special Officer.

[For Tracing see page 603.]



Scale of 8 Chains to an Inch.

Situation : Moragolla village in Pitigal korale of Kurunegala District.

Preliminary plan 282.

Lot.	Name of Land.	Extent. A. R. P.
6 ..	Compasspara ..	2 2 28

Field sheet I 22⁹ and I 17²²

Surveyor-General's Office,
Colombo, September 12, 1908.
Kurunegala S. O. 119

J. B. M. RIDOUT,
for Acting Surveyor-General.

**Order under Section 2 of "The Waste Lands Ordinances of 1897, 1899, 1900, and 1903,"
declaring Lands to be Crown Property.**

In the matter of the lands commonly called or known as Pissagearawa, Kammalearawa, situate in the village of Aratumedilla, in the Medagam pattu korale of the Wellassa division, in the Province of Uva, and of "The Waste Lands Ordinances of 1897, 1899, 1900, and 1903."

THE notice required by section 1 of "The Waste Lands Ordinances of 1897, 1899, 1900, and 1903," having been duly published in manner prescribed by that section in respect of the above-named lands (*vide* Notice No. 3,139), and no claim having been made to the said lands or to any interest therein within the period of three months from the date specified in the said notice, I, John George Fraser, Special Officer appointed under section 28 of the said Ordinances, under and by virtue of the powers vested in me in that behalf by section 2 of the said Ordinances, do hereby on November 24, 1908, order and declare that the said lands, as more fully described herein below, situate in the village of Aratumedilla, in the Medagam pattu korale of the Wellassa division, in the Province of Uva, and shown as lots 10 and 20 in preliminary plan No. 133 and in the annexed certified tracings therefrom, and containing in extent 1 acre 3 roods and 17 perches, are the property of the Crown.

Description of the Lands referred to.

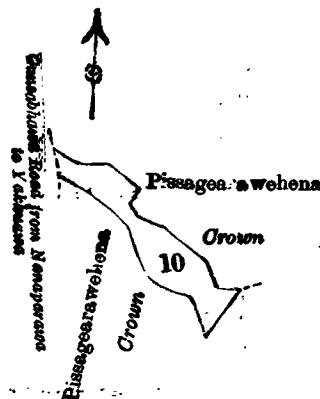
The following lots situated in the village of Aratumedilla, in the Medagam pattu korale of the Wellassa division, in the Province of Uva, as described in the annexed certified tracings:—

I.

Preliminary plan 133.

Lot.	Name of Land.	Extent.	
		A.	R. P.
10	Pissagearawa	1	1 15

and bounded as follows: on the north, east, and south by Pissagearawehena declared under the Waste Lands Ordinances to be the property of the Crown; on the west by the Gansabhawa road from Yakunnawa to Nannapurawa.



Scale of 8 Chains to an Inch.

Situation: Aratumedilla village in Medagam pattu of Badulla District.

Preliminary plan 133.

Lot.	Name of Land.	Extent.	
		A.	R. P.
10	Pissagearawa	1	1 15

Field sheet M ³
55—63

Surveyor-General's Office,
Colombo, June 23, 1908.

W. C. S. INGLES,
for Acting Surveyor-General

II.

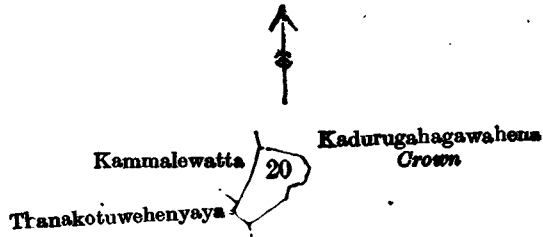
Preliminary plan 133.

Lot.	Name of Land.	Extent.	
		A.	R. P.
20	Kammalearawa	0	2 2

and bounded as follows: on the north, east, and south by Kadurugahagawahena declared to be the property of the Crown under the Waste Lands Ordinances; and on the west by Tanakotuwehenyaya sold by the Crown to A. K. Kariappar, Kammalawatta belonging to Keedin Bacha and another.

November 24, 1908.

J. G. FRASER,
Special Officer.



Scale of 8 Chains to an Inch.

Situation: Aratumedilla village in Medagam pattu of Badulla District.

Preliminary plan 133.

Lot.	Name of Land.	Extent. A. B. P.
20.	Kammalearawa	0 2 2

Field sheet M ³ 55-63

Surveyor-General's Office,
Colombo, June 23, 1908.
Uva S. O. 1,253

W. C. S. INGLES,
for Acting Surveyor-General.