

Ceylon Government Gazette

Published by Authority.

No. 6,309 — FRIDAY, MAY 14, 1909.

PART I.—General: Minutes, Proclamations, Appointments, and General Government Notifications.
PART II.—Legal and Judicial.

PART III.—Provincial Administration.
PART IV.—Land Settlement.
PART V.—Mercantile, Marine, Municipal, Local, &c.

Separate paging is given to each Part in order that it may be filed separately.

Part IV.—Land Settlement.

	PAGE		PAGE
Preliminary Notices	621	Final Orders	637

PRELIMINARY NOTICES.

Notice under "The Waste Lands Ordinances of 1897, 1899, 1900, and 1903."

TAKE notice that unless within three months from May 14, 1909, the persons, if any, who claim any interest in the lands hereinafter mentioned or in any one or more of such lands or to some interest therein make claim in person or in writing to the said lands or any of them or to some interest therein to H. O. Fox, Esq., Special Officer appointed under section 28 of "The Waste Lands Ordinances, 1897, 1899, 1900, and 1903," at his office at Fort, Colombo:

Such Special Officer, in pursuance of the powers vested in him by the said Ordinances, will declare by writing under his hand that the said lands or such of them, as to which no claim has been made, are the property of the Crown.

H. O. Fox,
Special Officer.

Description of the Lands referred to.

The following lots situated in the village of Handugala, in the West Giruwa pattu of Hambantota District, in the Southern Province, as described in the annexed diagram:—

Preliminary plan 71.

Lot.	Name of Land.			Extent.		
				A.	R.	P.
3a ..	Dikhena <i>alias</i> Alahenawattehena	11	2	36
3b ..	Galpotttehena, Gohorayahena	13	3	34
3a4 ..	Heendeniyahena	0	3	31
				26	2	21

and bounded as follows : on the north by the Digane-dola, Gonakadullahena claimed by the Crown, Diganehena claimed by the Crown, Waragahahena claimed by the Crown, the Nagaha-dola ; on the east by Puhugahawatta claimed by Kulasinge Don Abaran, Gallenagodawatta claimed by ditto, Godavellukewahena declared to be Crown property under the Waste Lands Ordinances, Vidipolawatta claimed by Kulasin Liyanage Don Salaman and others, Gohorayawattedeniya claimed by Kulasin Janishamy, Vidipolawatta, &c., claimed by Kulasin Liyanage Don Salaman and others, Medawadiyemukalana claimed by the Crown, Hindeniyekumbura claimed by Kulasin Liyanage Don Davith and others ; on the south by Hindeniyekumbura claimed by Kulasin Liyanage Don Davith and others, the Hal-dola, Dikhenedeniya claimed by Kulasin Liyanage Salaman and others, Dikhenekoratuwa claimed by ditto, the Digane-dola, Dikhenekoratuwa claimed by Kulasin Liyanage Salaman and others, Dikhenedeniya claimed by ditto, Kitulkoratuwa claimed by Kulasin Liyanage Don Davith and others, the Hal-dola ; on the west by the Dodangahahene-dola, Alahenewatta claimed by Kulasin Liyanage Don Davith and others, the Dodangahahena-dola.

NOTE.—The following lots lying within the above boundaries are excluded from this notice, and their aggregate acreage of 1 rood and 5 perches is not included in the acreage of 26 acres 2 roods and 21 perches given above :—

Preliminary plan 71.

Lot.	Name of Land.	Extent.		
		A.	R.	P.
3b1 ..	Gohorayawatta ..	0	0	14
2 ..	Galpottenedeniya ..	0	0	31
		<hr/>		
		0	1	5



Scale of 16 Chains to an Inch.

Situation : Handugala village in West Giruwa pattu.

Preliminary plan 71.

Lot.	Name of Land.	Extent.		
		A.	R.	P.
3a ..	Dikhenah alias Alahenawattahena ..	11	2	36
3b ..	Galpottehena, Gohorayahena ..	13	3	34
3a4 ..	Heendeniyahena ..	0	3	31
		<hr/>		
		26	2	21
<hr/>				
Lots excluded.				
3b1 ..	Gohorayawatta ..	0	0	14
2 ..	Galpottenedeniya ..	0	0	31
		<hr/>		
		0	1	5

Field sheet O 15
XIV.

Surveyor-General's Office,
Colombo, March 10, 1909.

3,431

J. B. M. RIBOUT,
for Acting Surveyor-General.
Hambantota S. O. 42—1909

Notice under "The Waste Lands Ordinances of 1897, 1899, 1900, and 1903."

TAKE notice that unless within three months from May 14, 1909, the persons, if any, who claim any interest in the lands hereinafter mentioned or in any one or more of such lands or to some interest therein make claim in person or in writing to the said lands or any of them or to some interest therein to J. G. Fraser, Esq., Special Officer appointed under section 28 of "The Waste Lands Ordinances, 1897, 1899, 1900, and 1903," at his office at Fort, Colombo :

Such Special Officer, in pursuance of the powers vested in him by the said Ordinances, will declare by writing under his hand that the said lands or such of them, as to which no claim has been made, are the property of the Crown.

J. G. FRASER,
Special Officer.

Description of the Lands referred to.

The following lots situated in the village of Kakuluwamulla, in the West Giruwa pattu of the Hambantota District, in the Southern Province, as described in the annexed tracings :—

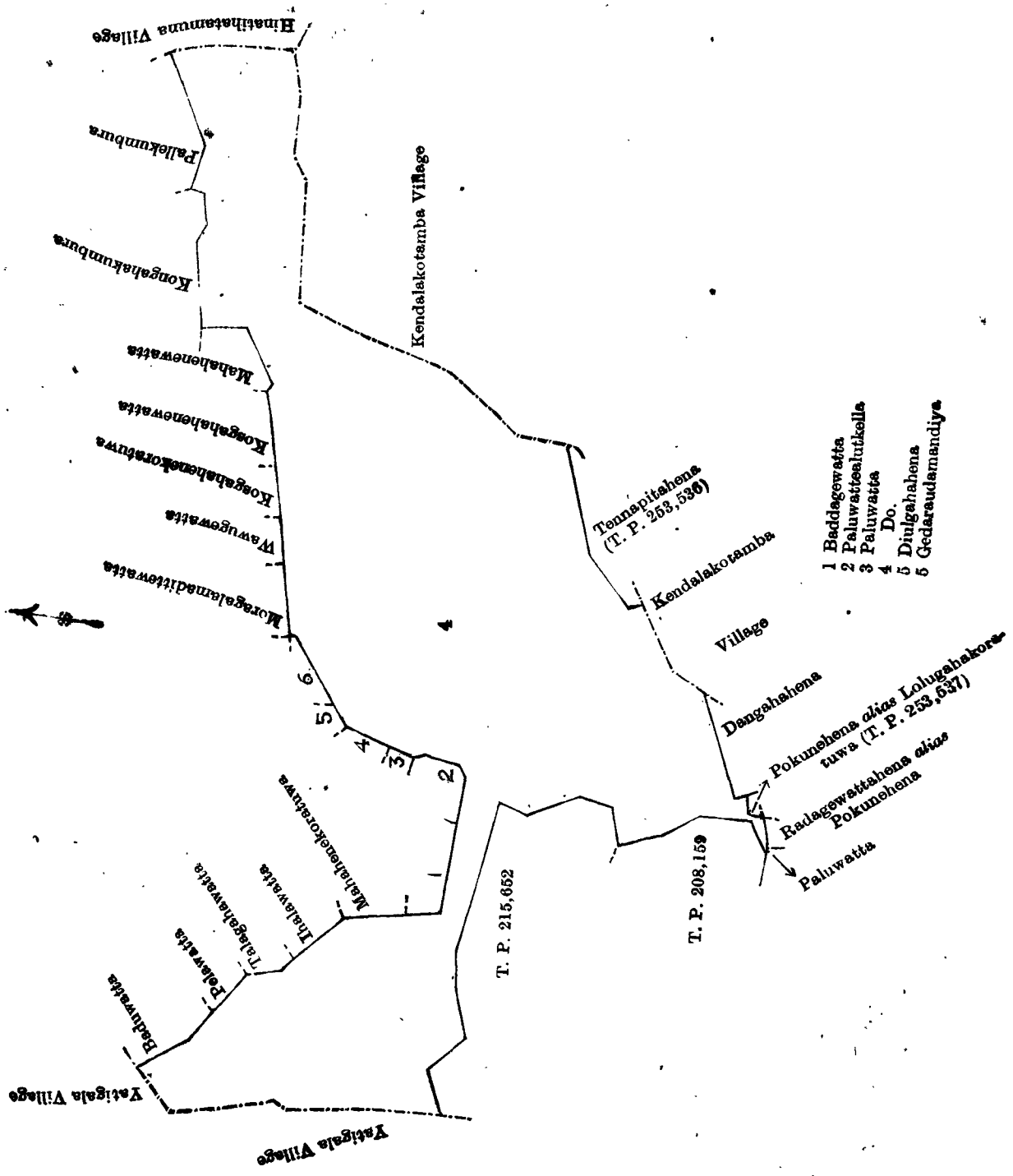
I.

Preliminary plan 273.

Lot.	Name of Land.	Extent.	
		A.	R. P.
4	Nugahahena, Magahena, Laburalagewatta, Gendamandiya, Wawulgalehena, Lomburalagehena, Tennapitahena, Ehelaketiya, Gala-addarakella, Tunkuttiyahena, Kanuwalapahahena, Telambugahahena, Runagehena, Baduwattagodellahena, Paluwatta	56	3 12

and bounded as follows : on the north by Baduwatta claimed by Amarasin Patiranage Don Pedris and another, Pelawatta claimed by Munasinge Babinishamy, Talagahawatta claimed by Abeyagoonawardena Vidane Gamage Don Luwis Appuhamy and others, Thalawatta claimed by Munasinge Babinishamy, Mahahenekoratuwa claimed by ditto, Baddagewatta claimed by ditto, Paluwattealutkella claimed by Wickramasingha Kankanange Don Juanis, Paluwatta claimed by ditto, Paluwatta claimed by Wamparagasmulle Kankanange Sinnappu, Diulgahahena claimed by ditto, Gedaraudamandiya claimed by Dasanayaka Arachchige Babunhamy, Moragalamadittewatta claimed by Wickramasin Kankanange Don Cornelis, Wawugewatta claimed by Dasanayaka Arachchige Babunhamy, Kosgahahenekoratuwa claimed by Wamparagasmulle Kankanange Don Davith, Kosgahahenawatta claimed by Dasanayaka Arachchige Babunhamy, Mahahenewatta claimed by ditto and others, Kongahakumbura claimed by ditto, Pallekumbura claimed by ditto ; on the east by the village limit of Hinatihatomuna, the village limit of Kendalakotamba ; on the south by Tennapitahena sold by the Crown to Lankagiganage Watubaba (T. P. 253,536), the village limit of Kendalakotamba, Daugahahena claimed by Wettihemage Balappu, Pokunehena *alias* Lolugahakoratuwa (T. P. 253,537) sold by the Crown to Kaludewage Dionis and another, Radagewattahena *alias* Pokunehena claimed by Kaludewage Dionis and another, Paluwatta claimed by Kottage Babunhamy ; on the west by T. Ps. 208,159, 215,652, the village limit of Yatigala.

[For Tracing see page 624.]



Scale of 8 Chains to an Inch.

Situation : Kakuluwamulla village in West Giruwa pattu of Hambantota District.
Preliminary plan 273.

Lot.	Name of Land.	Extent. A. R. P.
4	Nugagahahena, Magahena, Laburalagewatta, Gendamandiya, Wawulgahena, Lomburalagahena, Tennapitahena, Ehelaketiya, Gala-addarakulla, Tennakuttiyahena, Kanuwalapahahena, Telambugahahena, Runagahena, Baduwattagollahena, Paliuwatta	56 3.12

Surveyor-General's Office,
Colombo, March 30, 1909.

Field sheet O 20
40—48

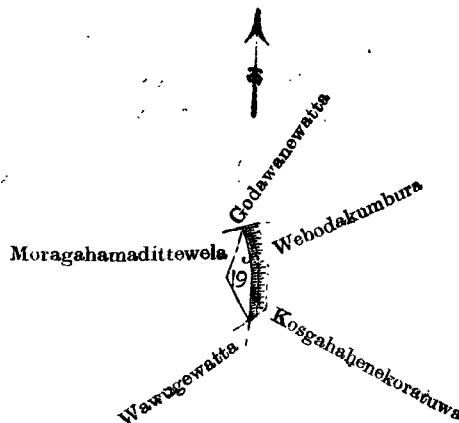
J. B. M. L. DOUR,
for Acting Surveyor-General.

II.

Preliminary plan 273.

Lot.	Name of Land.		Extent.	
			A.	R. P.
19	Moragahawewa (tank)	..	0	1 36

and bounded as follows : on the north by Godawanewatta claimed by Muwasinge Babinishamy and others ; on the east by Webodakumbura claimed by Wamparagasmulla Kankanange Don Davith ; on the south by Kosgahahenekoratuwa claimed by ditto, Wamugewatta claimed by Dasanayaka Arachchige Babunhamy ; on the west by Moragahamadittewela claimed by Wamparagasmulle Kankanange Don Davith.



Scale of 8 Chains to an Inch.

Situation : Kakuluwamulla village in West Giruwa pattu of Hambantota District.

Preliminary plan 273.

Lot.	Name of Land.		Extent.	
			A.	R. P.
19	Moragahawewa (tank)	..	0	1 36

Field sheet O 20
40—48

Surveyor-General's Office,
Colombo, March 30, 1909.
3,432

J. B. M. RIDOUT,
for Acting Surveyor-General.
Hambantota S. O. 43—1900

Notice under "The Waste Lands Ordinances of 1897, 1899, 1900, and 1903."

TAKE notice that unless within three months from May 14, 1909, the persons, if any, who claim any interest in the lands hereinafter mentioned or in any one or more of such lands or to some interest therein make claim in person or in writing to the said lands or any of them or to some interest therein to H. C. Toller, Esq., Special Officer appointed under section 28 of "The Waste Lands Ordinances, 1897, 1899, 1900, and 1903," at his office at Fort, Colombo :

Such Special Officer, in pursuance of the powers vested in him by the said Ordinances, will declare by writing under his hand that the said lands or such of them, as to which no claim has been made, are the property of the Crown.

H. C. TOLLER,
Special Officer.

Description of the Lands referred to.

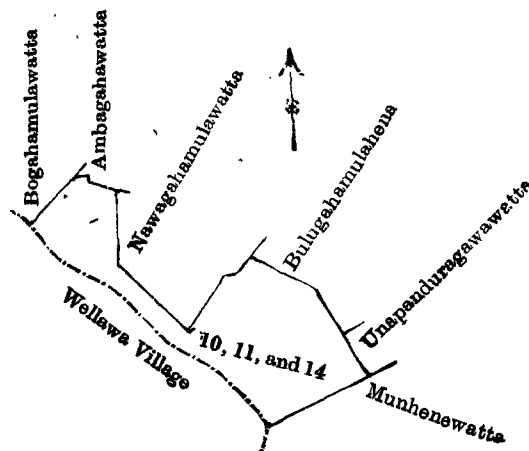
The following lots situated in the village of Ihala Narangamuwa, in the Meda Pattu Korale East of the Katugampola hatpattu of the Kurunegala District, in the North-Western Province, as described in the annexed diagrams :—

I.

Preliminary plan 380.

Lot.	Name of Land.		Extent.	
			A.	R. P.
10	Pingalkadulla (cemetery)	..	1	0 15
11	Galkadullahena or Kalupeliyagodella	..	2	0 27
14	Kalupeliyagodella	..	1	1 38
			4	3 0

and bounded as follows : on the north by Ambagahawatta claimed by Rawitamudiyanselage Ungurala and others, Nawagahamulawatta claimed by Hapuachchilage Unguhamy and others, Bulugahamulahena claimed by Rajapaksa Achchilage Ungurala, Unapanduragawawatta claimed by ditto and others ; on the east by Munhenewatta claimed by Weerasinhe Mudiyanse Mudiyanse, Registrar ; on the south by the village limit of Wellawa ; on the west by Bogahamulawatta claimed by Galayearachchilage Appuhamy.



Scale of 8 Chains to an Inch.

Situation : Ihala Narangamuwa village in Meda Pattu Korale East of Kurunegala District.

Preliminary plan 380.

Lot:	Name of Land.	Extent.	
		A.	R. P.
10 ..	Pingalkadulla (cemetery) ..	1	0 15
11 ..	Galkadullahena or Kalupeliyagodella ..	2	0 27
14 ..	Kalupeliyagodella ..	1	1 38
		4	3 0

Surveyor-General's Office,
Colombo, April 6, 1909.

J. B. M. RIDOUT,
for Acting Surveyor-General

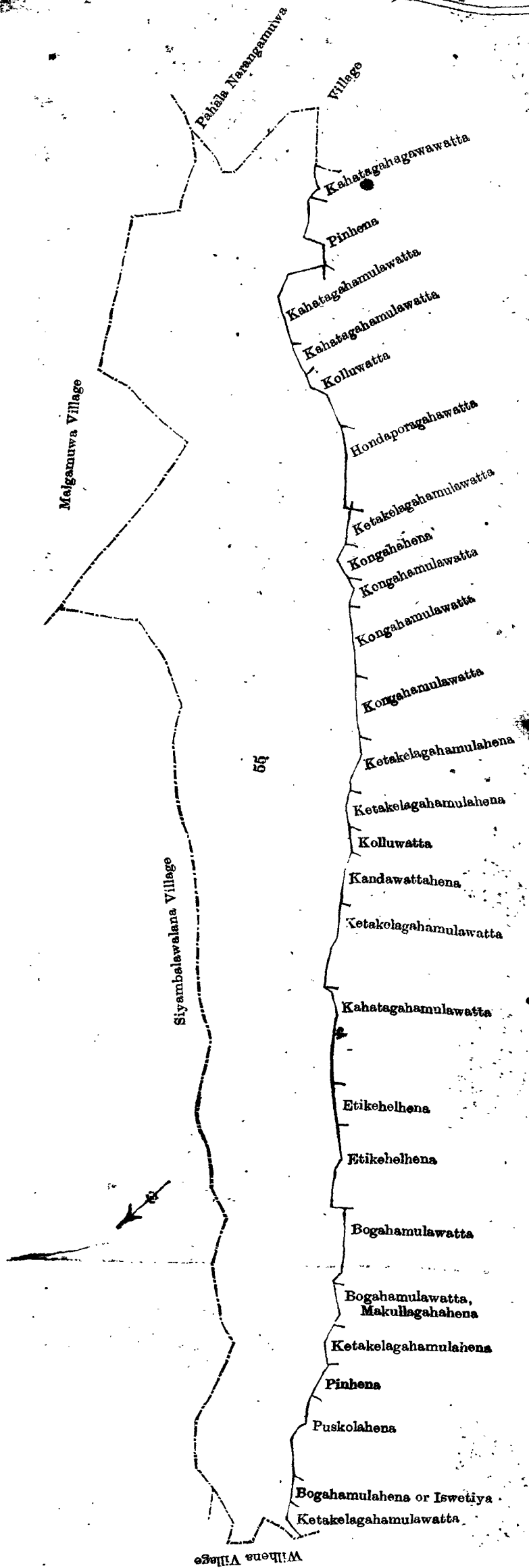
II.

Preliminary plan 380.

Lot.	Name of Land.	Extent.	
		A.	R. P.
55 ..	Galkanda <i>alias</i> Narangamuwekandemukalana ..	82	0 2

and bounded as follows: on the north by the village limit of Siyambalawalana, the village limit of Malgamuwa; on the east by the village limit of Pahala Narangamuwa; on the south by the village limit of Pahala Narangamuwa, Kahatagahagawawatta claimed by Rajapassa Achchilage Siyatuhamy and others, Pinhena claimed by the Trustees of Narangamuwa Vihare, Kahatagahamulawatta claimed by Kurugama Achchilage Andirala Vedarala, Kahatagahamulawatta claimed by Hettiachchilage Kiri Banda and others, Kolluwatta claimed by ditto, Hondaporagahawatta claimed by Hettiachchilage Sinnappuhamy and others, Ketakelagahamulawatta claimed by Gurugaloda Mudiyansele Samele Appu, Kongahahena claimed by Rajapassa Achchilage Ungurala, Kongahamulawatta claimed by Hettiachchilage Kirihamy and others, Ketakelagahamulahena claimed by Kurugama-achchilage Charles Appuhamy and others, Kolluwatta claimed by Gurugaloda Mudiyansele Samele Appu, Kandawattahena claimed by Hapuachchilage Unguhamy and others, Ketakelagahamulawatta claimed by Hapuachchilage Mudalihamy and others, Kahatagahamulawatta claimed by Rajapassa Achchilage Siyatuhamy and others, Etikehelhena claimed by Gurugaloda Mudiyansele Samele Appu, Etikehelhena claimed by Swamiaddian Nada, Bogahamulawatta claimed by Sinnatamby Nada, Bogahamulawatta, Makullagahahena claimed by Gurugaloda Mudiyansele Ranhamy, Ketakelagahamulahena claimed by ditto, Pinhena claimed by Narangomuwa Vihare, Puskolahena claimed by Rajapassa Achchilage Ungurala, Bogahamulahena or Iswetiya claimed by ditto, Ketakelagahamulawatta claimed by Andris Officer; on the west by the village limit of Wilhera.

[For Tracing see page 627.]



Scale of 8 Chains to an Inch.

Situation : Ihala Narangamuwa village in Meda Pattu Korale East of Kurumbala.
Preliminary plan 380.

Lot.	Name of Land.
55	Galkanda alias Narangamuwekandamulalana

Surveyor-General's Office,
Colombo, April 6, 1909.

Notice under "The Waste Lands Ordinances of 1897, 1899, 1900, and 1903."

TAKE notice that unless within three months from May 14, 1909, the persons, if any, who claim any interest in the lands hereinafter mentioned or in any one or more of such lands or to some interest therein make claim in person or in writing to the said lands or any of them or to some interest therein to J. G. FRASER, Esq., Special Officer appointed under section 28 of "The Waste Lands Ordinances, 1897, 1899, 1900, and 1903," at his office at Fort, Colombo :

Such Special Officer, in pursuance of the powers vested in him by the said Ordinances, will declare by writing under his hand that the said lands or such of them, as to which no claim has been made, are the property of the Crown.

J. G. FRASER,
Special Officer.

Description of the Lands referred to.

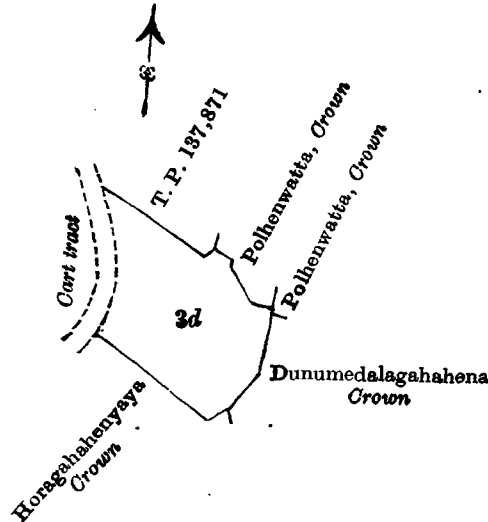
The following lots situated in the village of Sewandana, in the Pitigal korale of the Katugampola hatpattu of the Kurunegala District, in the North-Western Province, as described in the annexed tracings :—

I.

Preliminary plan 284.

Lot.	Name of Land.	Extent.		
		A.	R.	P.
3d	Horagahahena (cemetery)	0	3	35

and bounded as follows : on the north by T. P. 137,871, Polhenwatta claimed by the Crown ; on the east by Polhenwatta claimed by the Crown, Dunumedalagahahena by ditto ; on the south by Horagahahenyaya claimed by the Crown ; on the west by a cart tract.



Scale of 4 Chains to an Inch.

Situation : Sewandana village in Pitigal korale of Kurunegala District.

Preliminary plan 284.

Lot.	Name of Land.	Extent.		
		A.	R.	P.
3d	Horagahahena (cemetery)	0	3	35

Field sheets I 22 9, I 22 10, I 22 17, and I 22 18

Surveyor-General's Office,
Colombo, March 27, 1909.

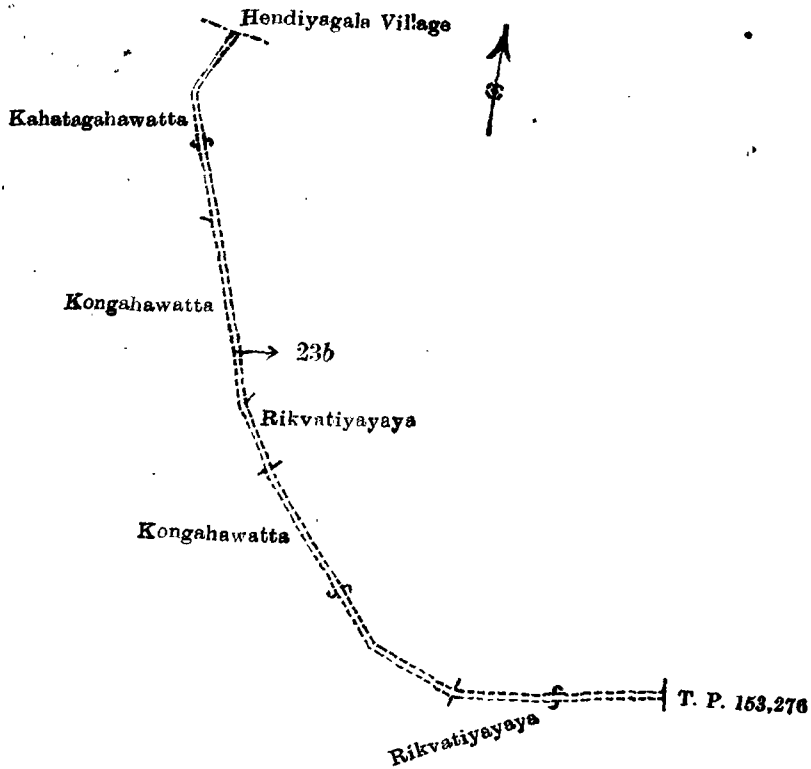
J. B. M. RIDOUT,
for Acting Surveyor-General.

II.

Preliminary plan 284.

Lot.	Name of Land.	Extent.		
		A.	R.	P.
23b	Kahatagahawatta (road)	0	1	20

and bounded as follows : on the north by the village limit of Hendiyagala, Kahatagahawatta claimed by Disanayaka Mudiyansele Appuhamy Korala, Rikvati ayaya claimed by Disanayaka Mudiyansele Appuhamy Korala, Kongahawatta claimed by Menerypitige Andara Fernando and others ; on the east by Kongahawatta claimed by Menerypitige Andara Fernando and others, Rikvatiyayaya claimed by Disanayake Mudiyansele Appuhamy Korala, T. P. 153,276 ; on the south by Rikvatiyayaya claimed by Disanayaka Mudiyansele Appuhamy Korala ; on the west by Kongahawatta claimed by Menerypitige Andara Fernando and others, Kongahawatta claimed by Singupuleege Charles Fernando, Kahatagahawatta claimed by Disanayake Mudiyansele Appuhamy Korala.



Scale of 4 Chains to an Inch.

Situation : Sewandana village in Pitigal korale of Kurunegala District.

Preliminary plan 284.

Lot.	Name of Land.	Extent.	
		A.	R. P.
23b ..	Kahatagahawatta (road)	0	1 20
	Field sheets I 22 9, I 22 10, I 22 17, and I 22 18		

Surveyor-General's Office,
Colombo, March 27, 1909.

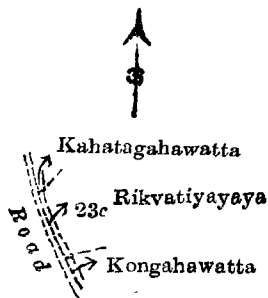
J. B. M. RIDOUT,
for Acting Surveyor-General.

III.

Preliminary plan 284.

Lot.	Name of Land.	Extent.	
		A.	R. P.
23c ..	Rikvatiyayaya (reservation)	0	0 3

and bounded as follows : on the north by Kahatagahawatta claimed by Dissanayaka Mudiyansele Appuhamy Korala ; on the east by Rikvatiyayaya sold by the Crown to Subasinghe Mudiyansele Appuhamy Korala ; on the south by Kongahawatta claimed by M. A. Fernando and others ; on the west by a road.



Scale of 4 Chains to an Inch.

Situation : Sewandana village in Pitigal korale of Kurunegala District.

Preliminary plan 284.

Lot.	Name of Land.	Extent.	
		A.	R. P.
23c ..	Rikvatiyayaya (reservation)	0	0 3
	Field sheet I 22 18, &c.		

Surveyor-General's Office,
Colombo, August 28, 1909.

J. B. M. RIDOUT,
for Surveyor-General,
Kurunegala S. O. 1909

Notice under "The Waste Lands Ordinances of 1897, 1899, 1900, and 1903."

TAKE notice that unless within three months from May 14, 1909, the persons, if any, who claim any interest in the lands hereinafter mentioned or in any one or more of such lands or to some interest therein make claim in person or in writing to the said lands or any of them or to some interest therein to J. G. Fraser, Esq., Special Officer appointed under section 28 of "The Waste Lands Ordinances, 1897, 1899, 1900, and 1903," at his office at Fort, Colombo :

Such Special Officer, in pursuance of the powers vested in him by the said Ordinances, will declare by writing under his hand that the said lands or such of them, as to which no claim has been made, are the property of the Crown.

J. G. FRASER,
Special Officer.

Description of the Lands referred to.

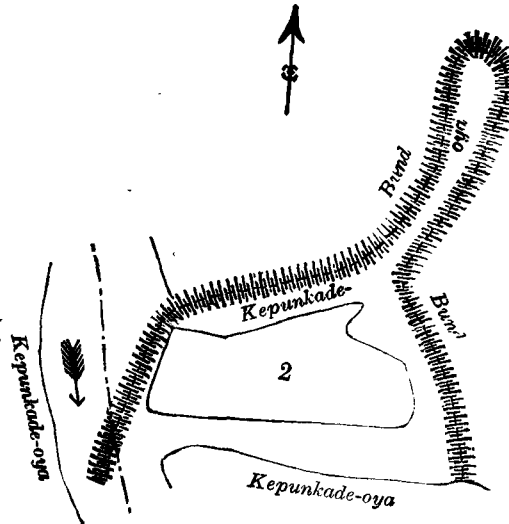
The following lots situated in the village of Weliamuna, in the Pitigal korale of the Katugampola hatpattu of the Kurunegala District, in the North-Western Province, as described in the annexed diagrams :—

I.

Preliminary plan 246.

Lot.	Name of Land.	Extent.	
		A.	R. P.
2	Mahapanduwa (swamp)	0	3 37

and bounded as follows : on the north and east by the bund of the Kepunkada-oya ; on the south and west by the Kepunkada-oya



Scale of 4 Chains to an Inch.

Situation : Weliamuna village in Pitigal korale of Kurunegala District.

Preliminary plan 246.

Lot.	Name of Land.	Extent.	
		A.	R. P.
2	Mahapanduwa (swamp)	0	3 37

Surveyor-General's Office,
Colombo, February 2, 1909.

J. B. M. RIDOUT,
for Acting Surveyor-General.

II.

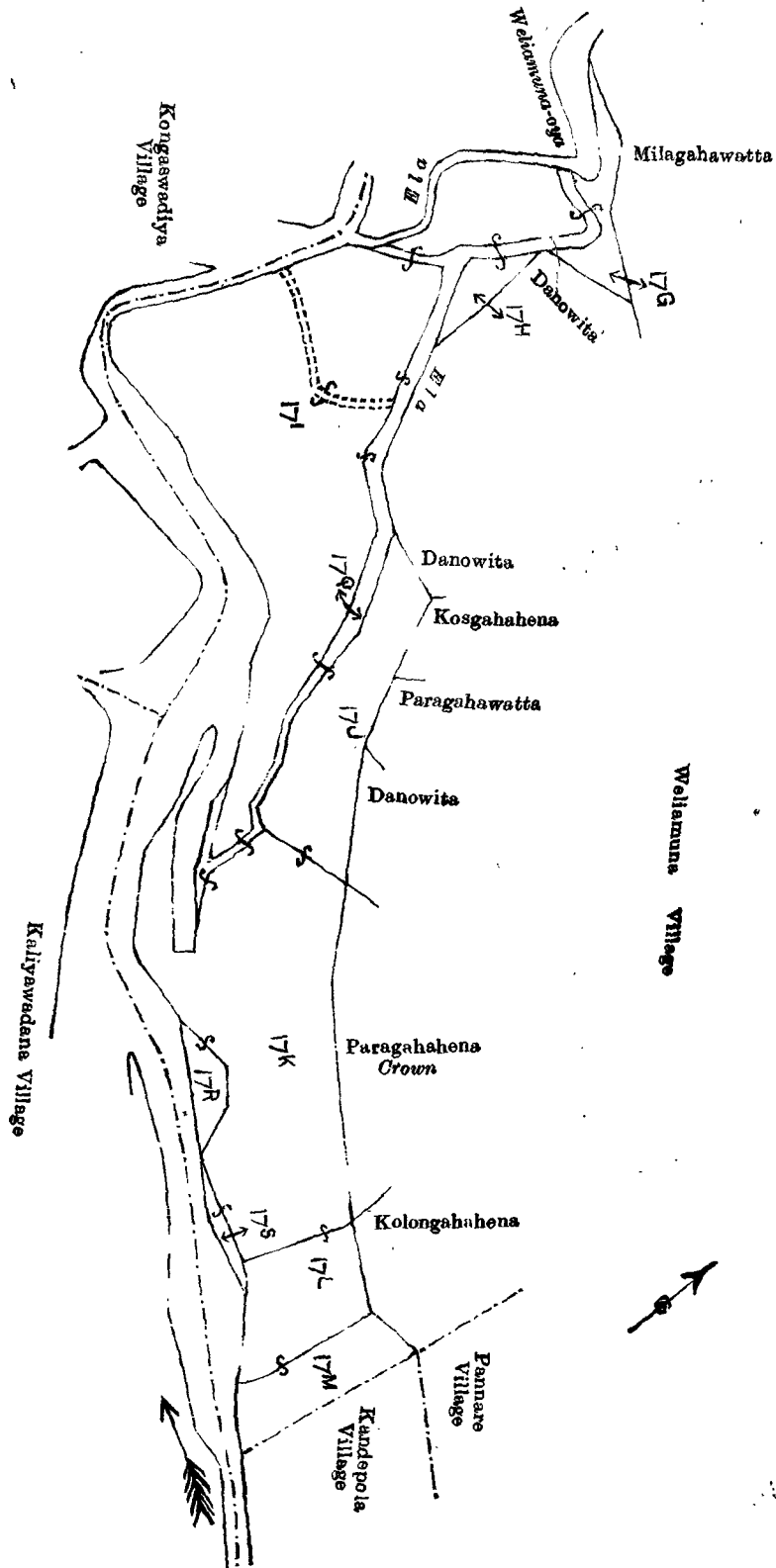
Preliminary plan 246.

Lot.	Name of Land.	Extent.	
		A.	R. P.
17g	Danowita	0	1 4
17h	Do.	0	0 24
17i	Dawatapillewa	4	1 0
17j	Danowita	0	3 39
17k	Paragahahena	2	2 34
17l	Kolongahawatta	0	2 20
17m	Do.	0	2 9
17q	Paragahahena	0	1 35
17r	Do.	0	0 24
17s	Do.	0	0 8

10 0 37

and bounded as follows : on the north by Millagahawatta claimed by D. M. Herathamy and others, Danowita sold by the Crown to Mudalpat Mudiyansele Menikrala of Weliamuna, an ela, Danowita sold by the Crown to Mudalpat Mudiyansele Menikrala of Weliamuna, Kosgahahena sold by the Crown to Subasinhe Munchinayaka Appuhamilage Dingirimenika and another, Paragahawatta sold by the Crown to Rajapaksa Dewage

Sanchiya of Weliamuna, Danowita sold by the Crown to Rajapaksa Dewage Karunisa of Pannara, Paragahahena claimed by the Crown, Kolongahahena sold by the Crown to Alawella Dewage Thornaris Fernando of Weliamuna; on the east by the village limit of Kandepola; on the south by the village limit of Kaliyavadana, the village limit of Kongaswadiya, on the west by the village limit of Kongaswadiya, an ela, the Weliamun-
oya.



Scale of 4 Chains to an Inch.

Situation : Weliamuna village in Pitigal korale of Kurunegala District.

Preliminary plan 246.

Lot.	Name of Land.	Extent.		
		A.	R.	P.
17g ..	Danowita ..	0	1	4
17h ..	Do. ..	0	0	24
17i ..	Dawatapillawa ..	4	1	0
17j ..	Danowita ..	0	3	39
17k ..	Paragahahena ..	2	2	34
17l ..	Kolongahawatta ..	0	2	20
17m ..	Do. ..	0	2	9
17q ..	Paragahahena (stream) ..	0	1	35
17r ..	Do. ..	0	0	24
17s ..	Do. ..	0	0	8
		10	0	37

Field sheet I 17
33

Surveyor-General's Office,
Colombo, August 24, 1909.

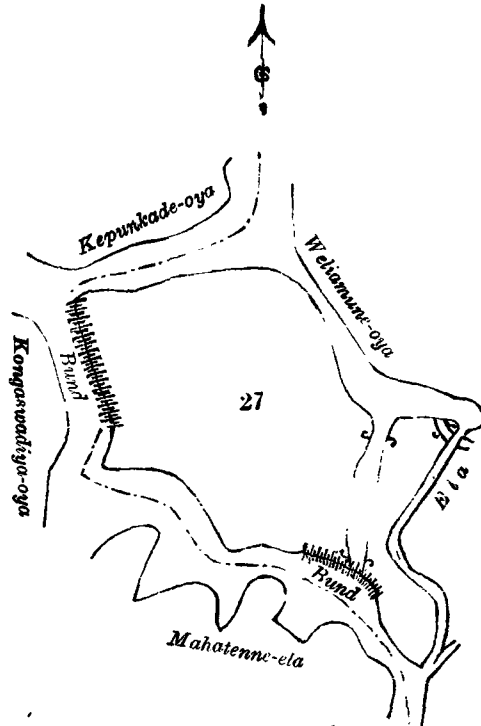
J. B. M. RIDOUT,
for Acting Surveyor-General.

III.

Preliminary plan 246.

Lot.	Name of Land.	Extent.		
		A.	R.	P.
27 ..	Mahaduwa (scrub) ..	3	0	11½

and bounded as follows : on the north by the Kepunkade-oya, on the east by the Weliamuna-oya, an ela ; on the south by the Mahatenne-ela ; on the west by the Kongaswadiya-oya.



Scale of 4 Chains to an Inch.

Situation : Weliamuna village in Pitigal korale of Kurunegala District.

Preliminary plan 246.

Lot.	Name of Land.	Extent.		
		A.	R.	P.
27 ..	Mahaduwa (scrub) ..	3	0	11½

Surveyor-General's Office,
Colombo, February 2, 1909.

J. B. M. RIDOUT,
for Acting Surveyor-General.

Notice under "The Waste Lands Ordinances of 1897, 1899, 1900, and 1903."

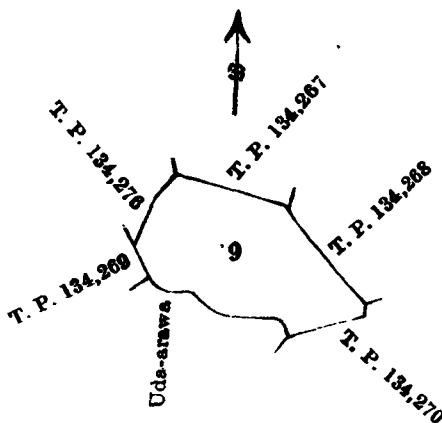
TAKE notice that unless within three months from May 14, 1909, the persons, if any, who claim any interest in the land hereinafter mentioned make claim in person or in writing to the said land or to some interest therein to H. O. Fox, Esq., Special Officer appointed under section 28 of "The Waste Lands Ordinances, 1897, 1899, 1900, and 1903," at his office at Fort, Colombo :

Such Special Officer, in pursuance of the powers vested in him by the said Ordinances, will declare by writing under his hand that the land, to which no claim has been made, is the property of the Crown.

H. O. Fox,
Special Officer.

Description of the Land referred to.

The land commonly called or known as Uda-arawegederahena *alias* Katugahagawahena, situate in the village of Kohowila Kitulwattagama, in the Soranatota korale of the Wiyaluwa division, in the Province of Uva, containing in extent 3 acres 3 roods and 5 perches, shown as lot 19 in preliminary plan 87, and in the annexed diagram thereof; and bounded as follows: on the north by T. Ps. 134,267 and 134,268; on the east by T. P. 134,270; on the south by Uda-arawa claimed by Jassegedera Siyatu and others; on the west by T. Ps. 134,269 and 134,276.



Scale of 8 Chains to an Inch.

Situation : Kohowila Kitulwattagama village in Soranatota korale of Badulla District.
Preliminary plan 87.

Lot.	Name of Land.	Extent.		
		A.	R.	P.
19	Uda-arawegederahena <i>alias</i> Katugahagawahena	3	3	5
	Field sheet M ₂₂ ⁷ —30			

Surveyor-General's Office,
Colombo, April 8, 1909.
3,436

J. B. M. RIDOUT,
for Acting Surveyor-General.
Uva S. O. 18—1909

Notice under "The Waste Lands Ordinances of 1897, 1899, 1900, and 1903."

TAKE notice that unless within three months from May 14, 1909, the persons, if any, who claim any interest in the lands hereinafter mentioned or in any one or more of such lands or to some interest therein make claim in person or in writing to the said lands or any of them or to some interest therein to J. G. Fraser, Esq., Special Officer appointed under section 28 of "The Waste Lands Ordinances, 1897, 1899, 1900, and 1903," at his office at Fort, Colombo :

Such Special Officer, in pursuance of the powers vested in him by the said Ordinances, will declare by writing under his hand that the said lands or such of them, as to which no claim has been made, are the property of the Crown.

J. G. FRASER,
Special Officer.

Description of the Lands referred to.

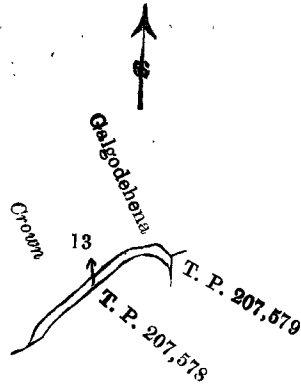
The following lott situated in the village of Mellagama, in the Medagam pattu korale of the Wellassa division, in the Province of Uva, as described in the annexed tracings:—

I.

Preliminary plan 150.

Lot.	Name of Land.	Extent.		
		A.	R.	P.
13	Kalengahakumbura (encroachment)	0	0	34

and bounded as follows: on the north by Galgodahena declared to be Crown property under the Waste Lands Ordinances; on the east by T. P. 207,579; on the south by T. P. 207,578; on the west by Galgodahena declared to be Crown property under the Waste Lands Ordinances.



Scale of 8 Chains to an Inch.

Situation : Mellagama village in Medagam pattu korale of Badulla District.

Preliminary plan 150.

Lot.	Name of Land.	Extent.	
		A.	R. P.
13 ..	Kalengahakumbura (encroachment) ..	0	0 34

Field sheet M ⁸₈₋₁₆

Surveyor-General's Office,
Colombo, January 28, 1909.

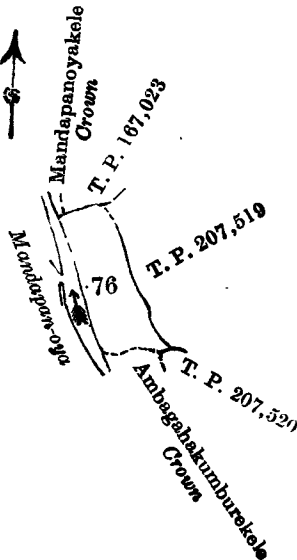
J. B. M. RIDOUT,
for Acting Surveyor-General

II.

Preliminary plan 150.

Lot.	Name of Land.	Extent.	
		A.	R. P.
76 ..	Ganniledowewetiya (P. P. 1,002/U 105) ..	1	1 26

and bounded as follows : on the north by Mandapanoyakele declared to be Crown property under the Waste Lands Ordinances, T. P. 167,023 ; on the east by T. P. 207,519 ; on the south by T. P. 207,520 ; Ambagahakumburekele declared to be Crown property under the Waste Lands Ordinances ; on the west by the Mandapanoya.



Scale of 8 Chains to an Inch.

Situation : Mellagama village in Medagam pattu korale of Badulla District.

Preliminary plan 150.

Lot.	Name of Land.	Extent.	
		A.	R. P.
76 ..	Ganniledowewetiya (P. P. 1,002/U 105) ..	1	1 26

Field sheet M ⁸₈₋₁₆

Surveyor-General's Office,
Colombo, January 28, 1909.

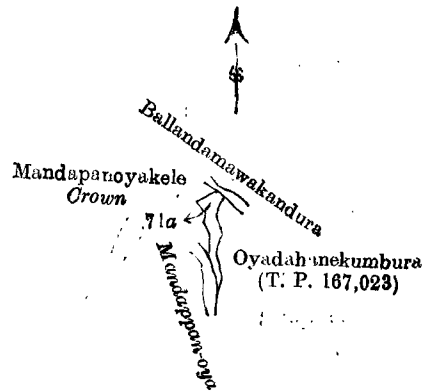
J. B. M. RIDOUT,
for Acting Surveyor-General.

III.

Preliminary plan 150.

Lot.	Name of Land.	Extent. A. R. P.
71a	Oyadehenakumbura (encroachment by T. P. 167,023)	0 0 26

and bounded as follows: on the north by Mandapanoyakele declared to be Crown property under the Waste Lands Ordinances, the Ballandamawakandura; on the east by Oyadahenekumbura (T. P. 167,023); on the south by the Mandpan-oya; on the west by Mandapanoyakele declared to be Crown property under the Waste Lands Ordinances.



Scale of 8 Chains to an Inch.

Situation: Mellagama village in Badulla District.

Preliminary plan 150.

Lot.	Name of Land.	Extent. A. R. P.
71a	Oyadahenekumbura (encroachment by T. P. 167,023)	0 0 26

Field sheet village plan section III.; M 7-8, 15-16

Surveyor-General's Office,
Colombo, April 7, 1909.
3,437

J. B. M. RIDOUT,
for Acting Surveyor-General.
Uva S. O. 19-1909

Notice under "The Waste Lands Ordinances of 1897, 1899, 1900, and 1903."

TAKE notice that unless within three months from May 14, 1909, the persons, if any, who claim any interest in the lands hereinafter mentioned or in any one or more of such lands make claim in person or in writing to the said lands or any of them or to some interest therein to H. C. Toller, Esq., Special Officer appointed under section 28 of "The Waste Lands Ordinances, 1897, 1899, 1900, and 1903," at his office at Fort, Colombo:

Such Special Officer, in pursuance of the powers vested in him by the said Ordinances, will declare by writing under his hand that the said lands or such of them, as to which no claim has been made, are the property of the Crown.

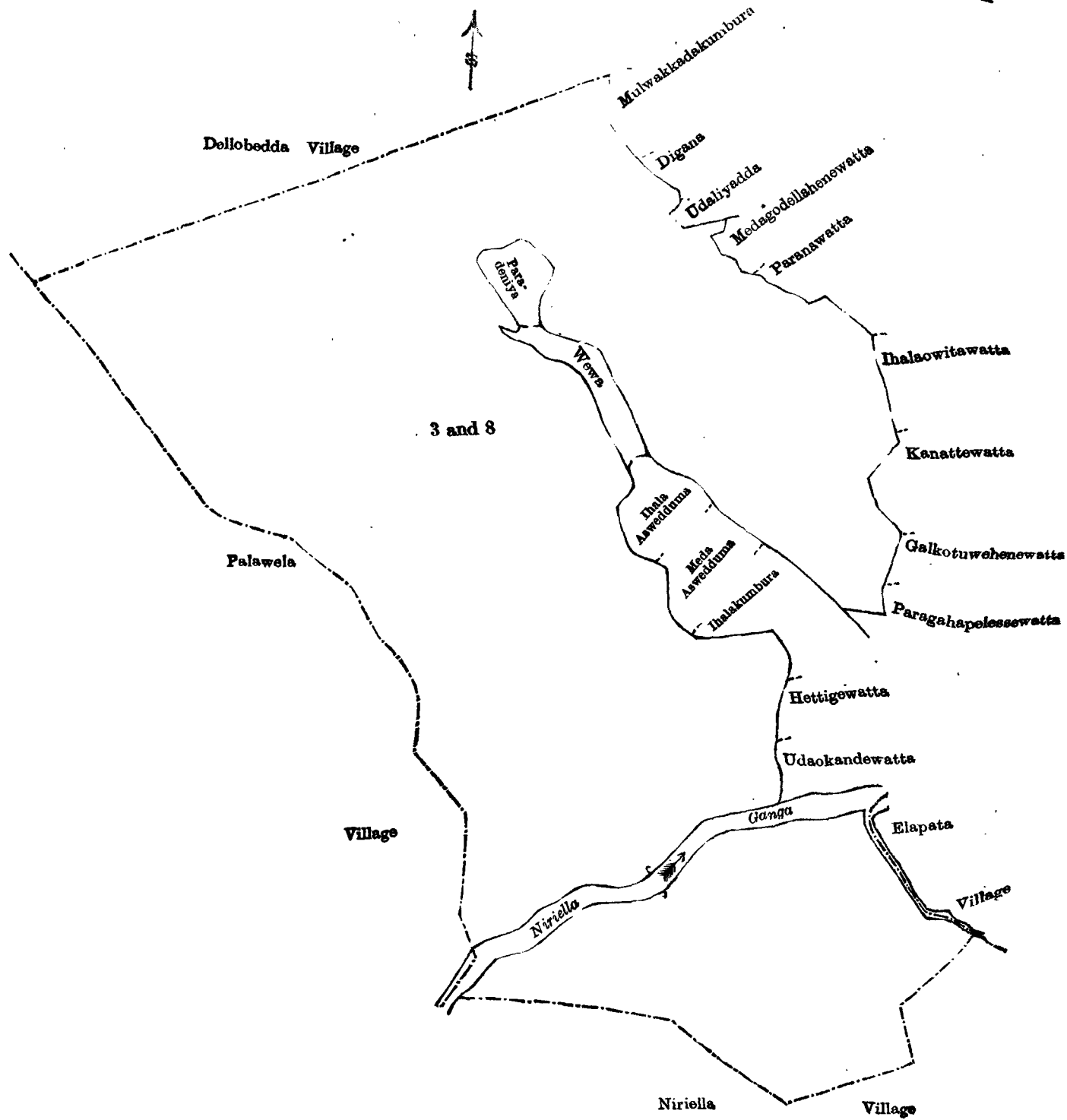
H. C. TOLLER,
Special Officer.

Description of the Lands referred to.

The following lots situated in the village of Damme, in the Nawadun korale of the Ratnapura District, in the Province of Sabaragamuwa, as described in the annexed diagram:—

Lot.	Name of Land.	Extent. A. R. P.
3	Mulwakkadahena, Diganahena, Medagodellahena, Ekwalagawa, Dombagahawillahena, Kanattahena, Galkotuwahena, Polayalhena, Ittegalahena, Paradeniyahena, Kandahena, Dehigahahena, Naigalahena, Batalakotuwahena, Kaduhenattahena	109 2 35
8	Thanagulanehenyaya	23 1 11
		133 0 6

and bounded as follows: on the north by the village limit of Dellobedda; on the east by Mulwakkadakumbura claimed by Damme Arachchilage Balahamy, Digana claimed by Damme Arachchilage Wastuhamy and others, Udaliyadda claimed by Damme Arachchilage Balahamy, Medagodellahenewatta claimed by ditto, Parawatta claimed by Damme Arachchilage Mudalihamy, Ihalaowitawatta claimed by ditto, Kanattewatta claimed by Damme Arachchilage Kaluhamy, Galkotuwenewatta claimed by Damme Arachchilage Kirietana, Paragahapelessewatta claimed by Damme Arachchilage Wastuhamy, Ihalakumbura claimed by Damme Arachchilage Balahamy, Meda-aswedduma claimed by Damme Arachchilage Kirietana, Ihala-aswedduma claimed by Damme Arachchilage Mudalihamy, Wewa claimed by Damme Arachchilage Balahamy, Paradeniya claimed by Damme Arachchilage Kaluhamy and others, Wewa claimed by Damme Arachchilage Balahamy, Ihala-aswedduma claimed by Damme Arachchilage Mudalihamy, Meda-aswedduma claimed by Damme Arachchilage Kirietana, Ihalakumbura claimed by Damme Arachchilage Balahamy, Hettigewatta claimed by Damme Arachchilage Herathamy, Udaokandewatta claimed by ditto, the Niriella-ganga, the village limit of Elapata; on the south by the village limit of Niriella; on the west by the Niriella-ganga, the village limit of Palawela.



Scale of 8 Chains to an Inch.

Situation : Damme village in Ratnapura District.

Preliminary plan 71.

Lot.	Name of Land.	Extent. A. R. P.
3	Mulwakkadahena, Diganahena, Medagodellahena, Ekwalagawa, Dombagahawillahena, Kanattahena, Galkotuwahena, Polayalhena, Ittegalahena, Paradeniyahena, Kandahena, Dehigahahena, Naigalahena, Batalakotuwahena, Kaduhenattahena	190 2 4
8	Thanagulanehenyaya	23 1 11
		<hr/> 193 6 6

Field sheets L 24 2-10 and L 24 18-26

Surveyor-General's Office,
Colombo, April 6, 1909.

3,438

J. B. M. RMDOUT,
for Acting Surveyor-General.
Ratnapura S. O. 3-1909

**Order under Section 2 of "The Waste Lands Ordinances of 1897, 1899, 1900, and 1903,"
declaring Lands to be Crown Property.**

In the matter of the lands commonly called or known as Mahawewa, Rotawewaihalahena *alias* Hompillagahahena, Potawewa, Paluwatta, &c., situate in the village of Abeysekeragama, in the East Giruwa pattu of the Hambantota District, in the Southern Province, and of "The Waste Land Ordinances of 1897, 1899, 1900, and 1903."

THE notice required by section 1 of "The Waste Lands Ordinances of 1897, 1899, 1900, and 1903," having been duly published in manner prescribed by that section in respect of the above-named lands (*vide* Notice No. 3,206), and no claim having been made to the said lands or to any interest therein within the period of three months from the date specified in the said notice, I, Walter Ernest Wait, Special Officer appointed under section 28 of the said Ordinances, under and by virtue of the powers vested in me in that behalf by section 2 of the said Ordinances, do hereby on March 12, 1909, order and declare that the said lands, as more fully described herein below, situate in the village of Abeysekeragama, in the East Giruwa pattu of the Hambantota District, in the Southern Province, and shown as lots 2, 3, 5, 6, 9, 10, and 11, in preliminary plan 429 and in the annexed certified tracing therefrom, and containing in extent 431 acres 3 roods and 27 perches, are the property of the Crown.

Description of the Lands referred to.

The following lots situated in the village of Abeysekeragama, in the Giruwa Pattu East of the Hambantota District, in the Southern Province, as described in the annexed certified tracing:—

Preliminary plan 429.

Lot.	Name of Land.	Extent.		
		A.	R.	P.
2	Mahawewa	19	3	30
3	Rotawewaihalahena <i>alias</i> Hompillagahahena	25	3	27
5	Potawewa	21	0	10
6	Paluwatta	1	1	16
9	Parehena, Mylagahahena, Aragawakoratuwa, Wewagawakoratuwa, Wewagawahena, <i>alias</i> Palugodahena, Welapahalabedda, Nugewalayaya, Uwagewewagawahena, Welagawahenayaya, Abeysekaragamahenyaya	359	3	0
10	Uragewewa	2	2	0
11	Uragewela	1	1	24
		431	3	27

and bounded as follows: on the north by the village limit of Dikwewa, the village limit of Siyambalakota; on the east by the village limit of Siyambalakota, the village limit of Taligala; on the south by the village limit of Siyambalakatuwa, the Kachchigal-aar; on the west by the Kachchigal-aar.

NOTE.—The following lots lying within the above boundaries are excluded from this order, and their aggregate acreage of 106 acres 2 roods and 39 perches is not included in the acreage of 431 acres 3 roods and 27 perches given above:—

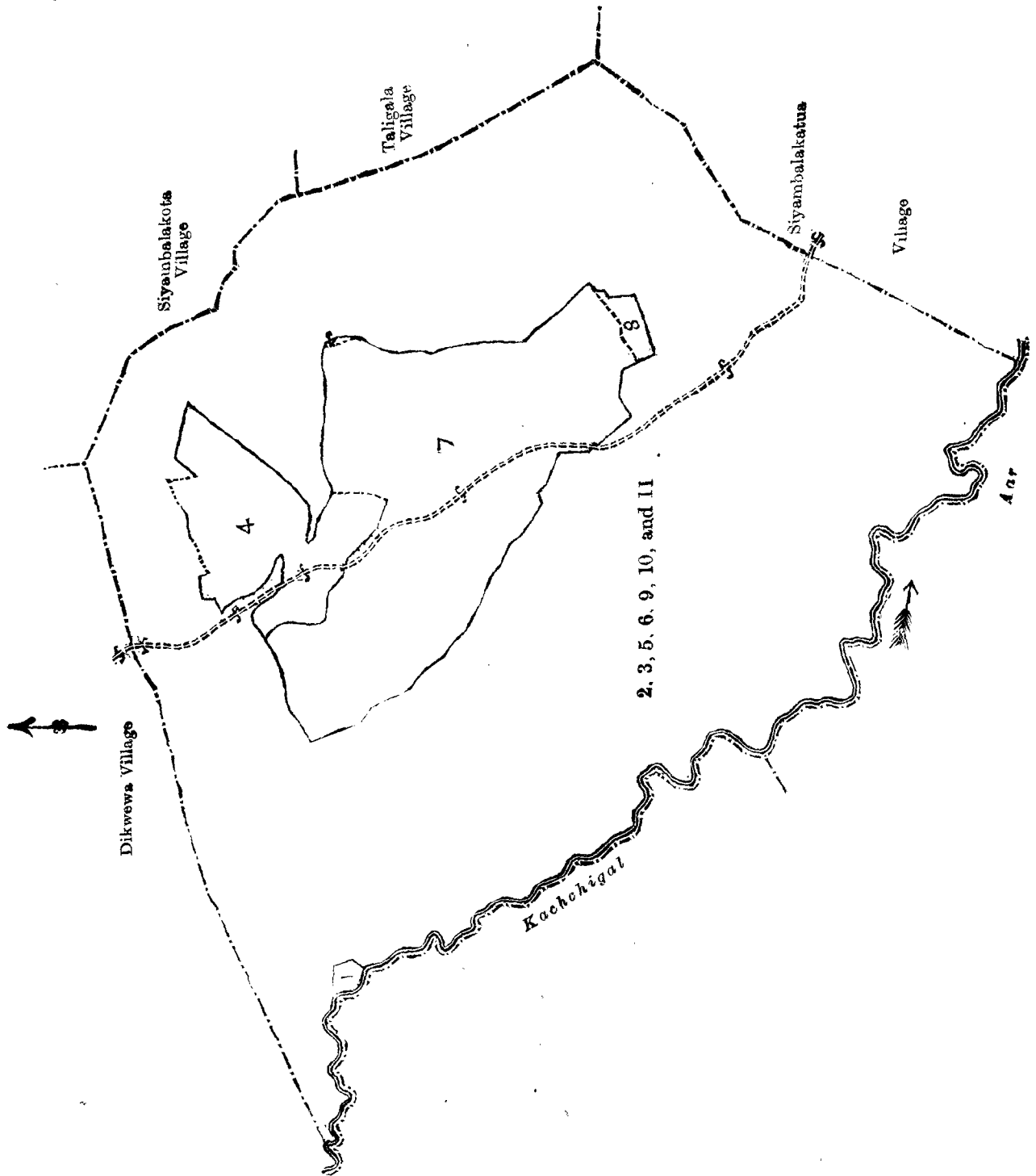
Preliminary plan 429.

Lot.	Name of Land.	Extent.		
		A.	R.	P.
1	Aregawawatta	0	3	19
4	Abeysekaragangoda	24	0	0
7	Rotawela, Mahawela	80	0	0
8	Rotawelapahalakella	1	3	20
		106	2	39

W. E. WAIT,
Special Officer.

March 12, 1909.

[For Tracing see page 639.]



Scale of 16 Chains to an Inch.

Situation : Abeyskeragama village in East Giruwa pattu of Hambantota District.

Preliminary plan 429.

Lot.	Name of Land.	Extent.		
		A.	R.	P.
2	Mahawewa	19	3	30
3	Rotawewaihalahena <i>alias</i> Hompillagahahena	25	3	27
5	Potawewa	21	0	10
6	Paluwatta	1	1	16
9	Parehena, Mylagahahena, Aragawakoratuwa, Wewagawakoratuwa, Wewagawahena <i>alias</i> Palugodahena, Welapahalabedda, Nugewalayaya, Uwagewewagawahena, Welagawahenayaya, Abeyskeragamahenyaya	359	3	0
10	Uragewewa	2	2	0
11	Uragewels	1	1	24
		431	3	27

Lots excluded.

Lot.	Name of Land.	Extent.		
		A.	R.	P.
1 ..	Aregawawatta	0	3	19
4 ..	Abeysekaragangoda	24	0	0
7 ..	Rotawela, Mahawela	80	0	0
8 ..	Rotawelapahalakella	1	3	20
		106	2	39

Field sheets P ¹¹₄₀₋₄₈, P ¹¹₅₆₋₆₄, & P ¹²₃₃₋₄₁

Surveyor-General's Office,
Colombo, August 25, 1908.
Hambantota S. O. 274

J. B. M. RIDOUT,
for Acting Surveyor-General.

Order under Section 4, Sub-section (1), of "The Waste Lands Ordinances of 1897, 1899, 1900, and 1903," admitting Land to be Private Property.

In the matter of the land commonly called or known as Lindagawawattahena, situate in the village of Mimanakoladeniya, in the Giruwa Pattu West of the Hambantota District, in the Southern Province, and of "The Waste Lands Ordinances of 1897, 1899, 1900, and 1903."

WHEREAS in pursuance of section 1 of the said Ordinances it was duly notified on April 16, 1908, that if no claim to the land commonly called or known as Lindagawawattahena, situate in the village of Mimanakoladeniya, in the Giruwa Pattu West of the Hambantota District, in the Southern Province, containing in extent 1 acre 3 roods and 8 perches and shown as lot 11 in preliminary plan 208 and in the annexed certified tracing therefrom, was made to John George Fraser, Special Officer appointed under section 28 of the said Ordinances, within the period of three months from the date specified in such notice, such land would be deemed the property of Crown and dealt with on account of the Crown (*vide* Notice No. 3,026):

And whereas Don Bastian Ekanayaka of Udawalmulla made claim thereto, and I, John George Fraser, Special Officer appointed under section 28 of the said Ordinances, made due inquiry into such claim; I, with the consent of His Excellency the Governor, do hereby admit the claim of the said claimant to the said land, as more fully described herein below, under section 4, sub-section (1), of the said Ordinances.

Description of the Land referred to.

The following lot situated in the village of Mimanakoladeniya, in the West Giruwa pattu of the Hambantota District, in the Southern Province, as described in the annexed certified tracing:—

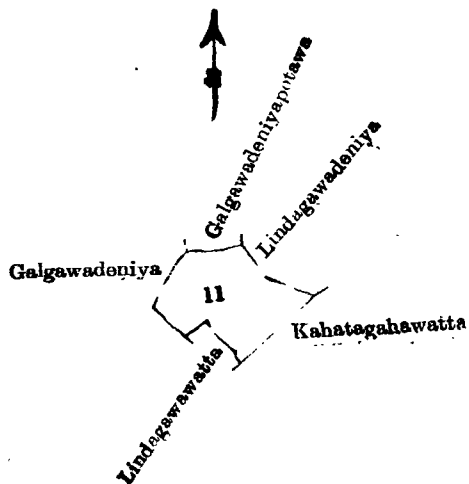
Preliminary plan 208.

Lot.	Name of Land.	Extent.		
		A.	R.	P.
11 ..	Lindagawawattahena	1	3	8

and bounded as follows: on the north by Galgawadeniyepotawa sold by Crown; on the east by Lindagawadeniya claimed by K. Baba Appu, Kahatagahawatta claimed by Ekanayaka Kankanange Don Bastian and others; on the south by Kahatagahawatta claimed by Ekanayaka Kankanange Don Bastian and others, Lindagawawatta claimed by Ekanayaka Knakanange Don Bastian; on the west by Galgawadeniya claimed by Y. Don Samuel.

J. G. FRASER,
[Special Officer.

March 18, 1909.



Scale of 8 Chains to an Inch.

Situation : Mimanakoladeniya village in West Giruwa pattu of Hambantota District.

Preliminary plan 208.

Lot.	Name of Land.	Extent.		
		A.	R.	P.
11	Lindagawawattehena	1	3	8

Field sheet O 15
8—16.

Surveyor-General's Office,
Colombo, February 25, 1908.
Hambantota S. O. 275

J. B. M. RIDOUT,
for Surveyor-General.

**Order under Section 2 of "The Waste Lands Ordinances of 1897, 1899, 1900, and 1903,"
declaring Land to be Crown Property.**

In the matter of the land commonly called or known as Wekadelolugahakoratuwa, situated in the village of Ranna, in the West Giruwa pattu of the Hambantota District, in the Southern Province, and of "The Waste Lands Ordinances of 1897, 1899, 1900, and 1903."

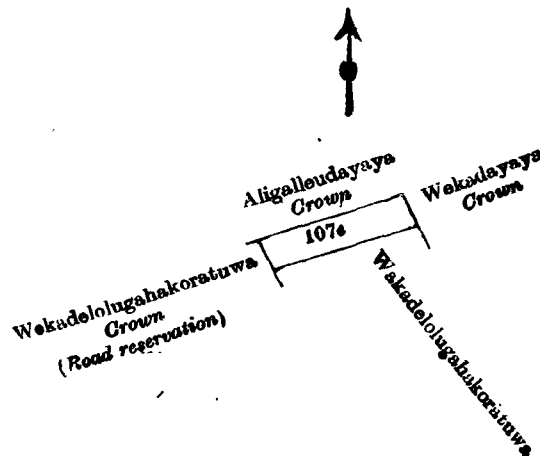
THE notice required by section 1 of "The Waste Lands Ordinances of 1897, 1899, 1900, and 1903," having been duly published in manner prescribed by that section in respect of the above-named land (*vide* notice No. 3,265), and no claim having been made to the said land or to any interest therein within the period of three months from the date specified in the said notice, I, Howard Orme Fox, Special Officer appointed under section 28 of the said Ordinances under and by virtue of the powers vested in me in that behalf by section 2 of the said Ordinances, do hereby on March 23, 1909, order and declare that the said land, as more fully described herein below, situate in the village of Ranna, in the West Giruwa pattu of the Hambantota District, in the Southern Province, and shown as lot 107c in preliminary plan No. 328 and in the annexed certified tracing therefrom, and containing in extent 3 roods and 32 perches, is the property of the Crown.

Description of the Land referred to.

The land commonly called or known as Wekadelolugahakoratuwa, situated in the village of Ranna, in the West Giruwa pattu of the Hambantota District, in the Southern Province, containing in extent 3 roods and 32 perches, shown as lot 107c in preliminary plan 328 and in the annexed certified tracing therefrom, and bounded as follows: on the north by Aligalleudayaya claimed by the Crown; on the east by Wekadayaya claimed by the Crown; on the south by Wekadelolugahakoratuwa sold by the Crown; on the west by Wekadelolugahakoratuwa (road reservation) claimed by the Crown.

March 23, 1909.

H. O. Fox,
Special Officer.



Scale of 8 Chains to an Inch.

Situation: Ranna village in West Giruwa pattu of Hambantota District.

Preliminary plan 328.

Lot.	Name of Land.	Extent.		
		A.	R.	P.
107c	Wekadelolugahakoratuwa	0	3	32

Field sheet P 16
39—47

Surveyor-General's Office,
Colombo, October 6, 1908.
Hambantota S. O. 276

J. B. M. RIDOUT,
for Acting Surveyor-General.

**Order under Section 2 of "The Waste Lands Ordinances of 1897, 1899, 1900, and 1903,"
declaring Land to be Crown Property.**

In the matter of the land commonly called or known as Dangahawattehena, situate in the village of Karametiya, in the Giruwa Pattu West of the Hambantota District, in the Southern Province, and of "The Waste Lands Ordinances of 1897, 1899, 1900, and 1903."

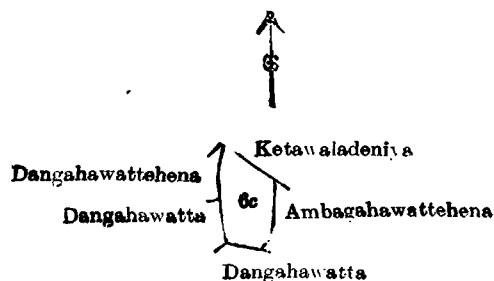
THE notice required by section 1 of "The Waste Lands Ordinances of 1897, 1899, 1900, and 1903," having been duly published in manner prescribed by that section in respect of the above-named land (*vide* notice No. 3,256), and no claim having been made to the said land or to any interest therein within the period of three months from the date specified in the said notice, I, Walter Ernest Wait, Special Officer appointed under section 28 of the said Ordinances, under and by virtue of the powers vested in me in that behalf by section 2 of the said Ordinances, do hereby on March 29, 1909, order and declare that the said land, as more fully described herein below, situate in the village of Karametiya, in the Giruwa Pattu West of the Hambantota District, in the Southern Province, and shown as lot 6c in preliminary plan No. 149 and in the annexed certified tracing therefrom, and containing in extent 3 roods, is the property of the Crown.

Description of the Land referred to.

The land commonly called or known as Dangahawattehena, situated in the village of Karametiya, in the Giruwa Pattu West of the Hambantota District, in the Southern Province, containing in extent 3 roods, shown as lot 6c in preliminary plan 149 and in the annexed certified tracing therefrom, and bounded as follows: on the north by Ketawaladeniya claimed by Karalahinge Undiah; on the east by Ambagahawattehena sold by the Crown to Hewagiganage Karonisa; on the south by Dangahawatta granted at half-improved value to Hingapullige Silinda; and on the west by Dangahawatta sold by the Crown to Hingapullige Silinda, Dangahawattehena sold by the Crown to Hingapullige Silinda.

March 29, 1909.

W. E. WAIT,
Special Officer.



Scale of 8 Chains to an Inch.

Situation: Karametiya village in West Giruwa pattu of Hambantota District.

Preliminary plan 149.

Lot.	Name of Land.	Extent.		
		A.	R.	P.
6c	Dangahawattehena	0	3	0

Field sheet O ¹⁵₂₃₋₃₁

Surveyor-General's Office,
Colombo, September 30, 1908.
Hambantota S. O. 277

J. B. M. RIDOUT,
for Acting Surveyor-General.

**Order under Section 2 of "The Waste Lands Ordinances of 1897, 1899, 1900, and 1903,"
declaring Lands to be Crown Property.**

In the matter of the lands commonly called or known as Dikwala, Dikwalahena (portion of P. P. 1,537 378), Dikwalahena, Dikwalawewa, Dikwalewewagawahena, &c., situate in the village of Dikwala, in the East Giruwa pattu of the Hambantota District, in the Southern Province, and of "The Waste Lands Ordinances of 1897, 1899, 1900, and 1903."

THE notice required by section 1 of "The Waste Lands Ordinances of 1897, 1899, 1900, and 1903," having been duly published in manner prescribed by that section in respect of the above-named lands (*vide* Notice No. 3,195), and no claim having been made to the said lands or to any interest therein within the period of three months from the date specified in the said notice, I, Walter Ernest Wait, Special Officer appointed under section 28 of the said Ordinances, under and by virtue of the powers vested in me in that behalf by section 2 of the said Ordinances, do hereby on March 13, 1909, order and declare that the said lands, as more fully described herein below, situate in the village of Dikwala, in the East Giruwa pattu of the Hambantota District, in the Southern Province, and shown as lots 1, 1a, 1b, 1c, 1d, 3, 5, and 5a in preliminary plan No. 441 and in the annexed certified tracing therefrom, and containing in extent 137 acres 3 roods and 13 perches, are the property of the Crown.

Description of the Lands referred to.

The following lots situated in the village of Dikwala, in the East Giruwa pattu of the Hambantota District, in the Southern Province, as described in the annexed certified tracing :—

Preliminary plan 441.

Lot.	Name of Land.	Extent.		
		A.	R.	P.
1	Dikwala	31	0	1
1a	Dikwalahena (portion of P. P. 1,537/378)	3	1	20
1b	Do.	1	0	24
1c	Dikwalahena	3	1	0
1d	Do.	0	0	36
3	Dikwalawewa	24	3	32
5	Dikwalewewagawahena	64	3	30
5a	Dikwalebedda (part of P. P. 1,537/379)	8	3	30
		137	3	13

and bounded as follows : on the north and east by the Kachehigal-ara ; on the south by the Dematawala-ara, the village limit of Mullena, a path ; on the west by the village limit of Achariyagama, the village limit of Mullenegoda, the village limit of Mahaparadawa.

NOTE.—The following lots lying within the above boundaries are excluded from this order, and their aggregate acreage of 21 acres 2 roods and 8 perches is not included in the acreage of 137 acres 3 roods and 13 perches given above :—

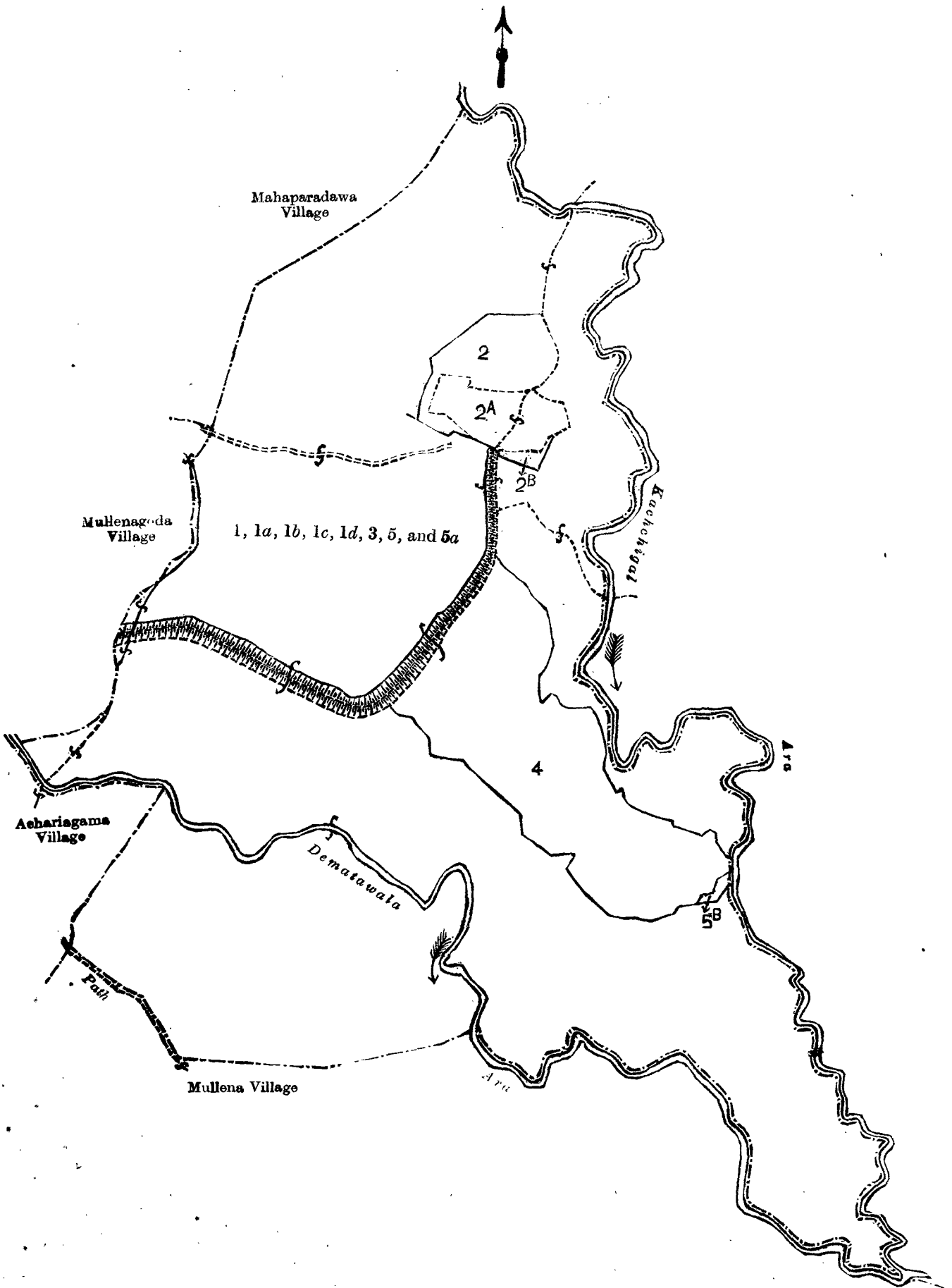
Preliminary plan 441.

Lot.	Name of Land.	Extent.		
		A.	R.	P.
2	Paluwatta, Inginiyangahawatta	2	3	24
2a	Dikwalagoda <i>alias</i> Ambagahakoratuwa	2	1	26
2b	Do.	0	0	26
4	Dikwalawelayaya <i>alias</i> Weheragodagawakumbura, Pahalakumbura	15	3	24
5b	Pahalakumbura	0	0	28
		21	2	8

W. E. WATT,
Special Officer.

March 13, 1909.

[For Tracing see page 644.]



Scale of 8 Chains to an Inch.

Situation : Dikwala village in Giruwa Pattu East of Hambantota District.

Preliminary plan 441.

Lot.	Name of Land.	Extent.		
		A.	R.	P.
1	Dikwala	31	0	1
1a	Dikwalahena (portion of P. P. 1,537 378)	3	1	20
1b	Do.	1	0	24
1c	Dikwalahena	3	1	0
1d	Do.	0	0	36
3	Dikwalawewa	24	3	32
5	Dikwalewewagawahena	64	3	30
5a	Dikwalebedda (part of P. P. 1,537 379)	8	3	30
		137	3	13

Lots excluded.

2	Paluwatta, Inginiyangahawatta	2	3	24
2a	Dikwalagoda <i>alias</i> Ambagahakoratuwa	2	1	26
2b	Do.	0	0	26
4	Dikwalawelayaya <i>alias</i> Weheragodagawakumbura, Pahalakumbura	15	3	24
5b	Pahalakumbura	0	0	28
		21	2	8

Field sheets P ¹⁶ 8—16', P ¹⁷ 1—9', P ¹¹ 56—64' & P ¹² 49—57

Surveyor-General's Office,
Colombo, August 15, 1908.
Hambantota S. O. 278

J. B. M. RIDOUT,
for Acting Surveyor-General.

**Order under Section 2 of "The Waste Lands Ordinances of 1897, 1899, 1900, and 1903,"
declaring Land to be Crown Property.**

In the matter of the land commonly called or known as Habakele, situated in the village of Bowatta, in the Meda Pattu Korale West of the Katugampola hatpattu of the Kurunegala District, in the North-Western Province, and of "The Waste Lands Ordinances of 1897, 1899, 1900, and 1903."

THE notice required by section 1 of "The Waste Lands Ordinances of 1897, 1899, 1900, and 1903," having been duly published in manner prescribed by that section in respect of the above-named land (*vide* Notice No. 3,290), and no claim having been made to the said land or to any interest therein within the period of three months from the date specified in the said notice, I, Walter Ernest Wait, Special Officer appointed under section 28 of the said Ordinances, under and by virtue of the powers vested in me in that behalf by section 2 of the said Ordinances, do hereby on March 24, 1909, order and declare that the said land, as more fully described herein below, situated in the village of Bowatta, in the Meda Pattu Korale West of the Katugampola hatpattu of the Kurunegala District, in the North-Western Province, and shown as lot 1 in preliminary plan 321 and in the annexed certified tracing therefrom, and containing in extent 16 acres 3 roods and 23 perches, is the property of the Crown.

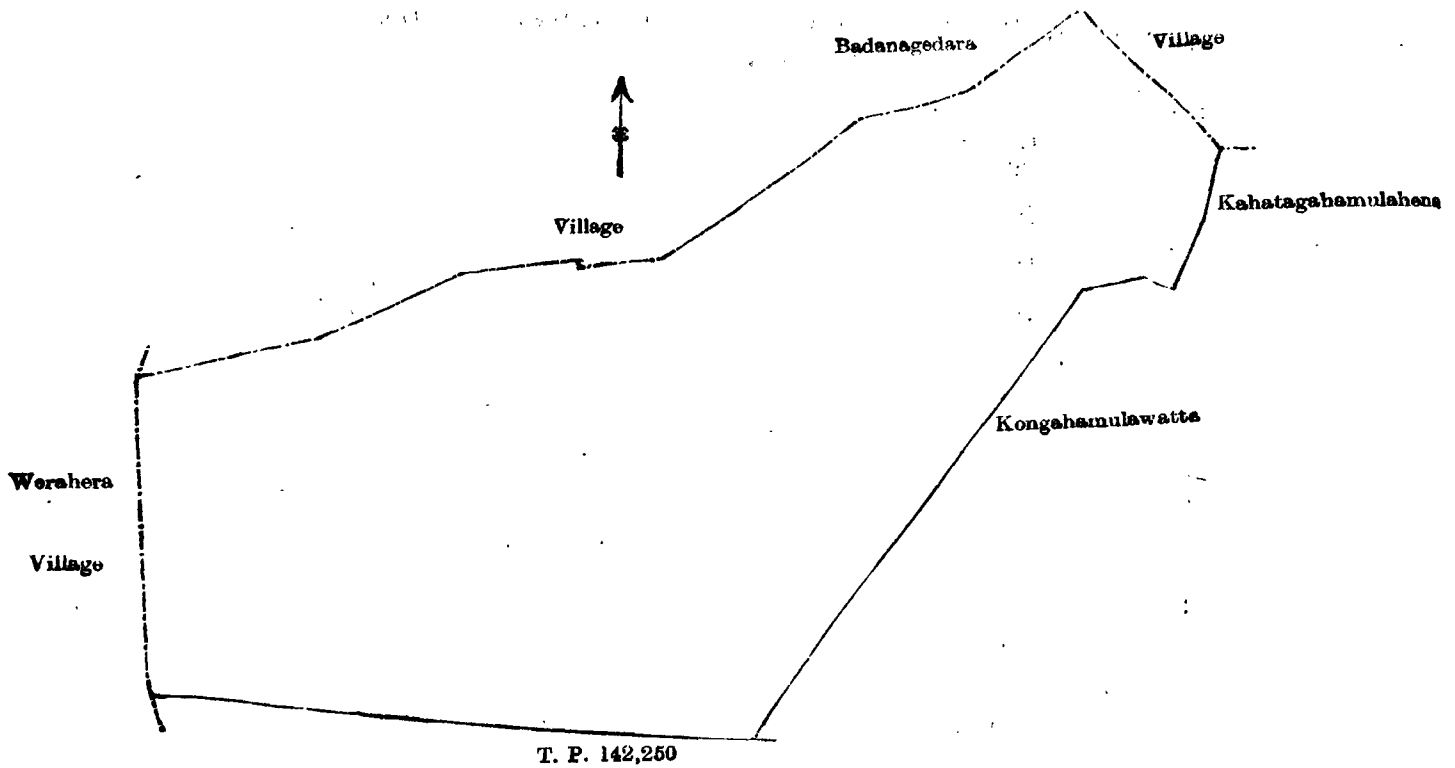
Description of the Land referred to.

The land commonly called or known as Habakele, situated in the village of Bowatta, in the Meda Pattu Korale West of the Katugampola hatpattu of the Kurunegala District, in the North-Western Province, containing in extent 16 acres 3 roods and 23 perches, shown as lot 1 in preliminary plan 321 as described in the annexed certified tracing therefrom, and bounded as follows : on the north by the village limit of Badanagedara ; on the east by Kahatagahamulahena claimed by Ilankon Mudiyanseelage Santhohamy and others, Kongahamulawatta claimed by ditto ; on the south by T. P. 142,250 ; on the west by the village limit of Werahera.

March 24, 1909.

W. E. WAIT,
Special Officer.

D 6



Scale of 4 Chains to an Inch.

Situation: Bowatta village in Meda Pattu West of Kurunegala District.

Preliminary plan 321.

Lot.	Name of Land.	Extent. A. R. P.
1	Habakele	16 3 23
Block survey sheet I 17 and I 17 37 and I 45		

Surveyor-General's Office,
Cofombo, October 11, 1908.
Kurunegala S. O. 120

J. B. M. RIDOUT,
for Acting Surveyor-General.

**Order under Section 2 of "The Waste Lands Ordinances of 1897, 1899, 1900, and 1903,"
declaring Land to be Crown Property.**

In the matter of the land commonly called or known as Medawelakelemukalana, Udakotuwemukalana, situated in the village of Alawgedara, in the Medapattu Korale West of the Katugampola hatpattu of the Kurunegala District, in the North-Western Province, and of "The Waste Lands Ordinances of 1897, 1899, 1900, and 1903."

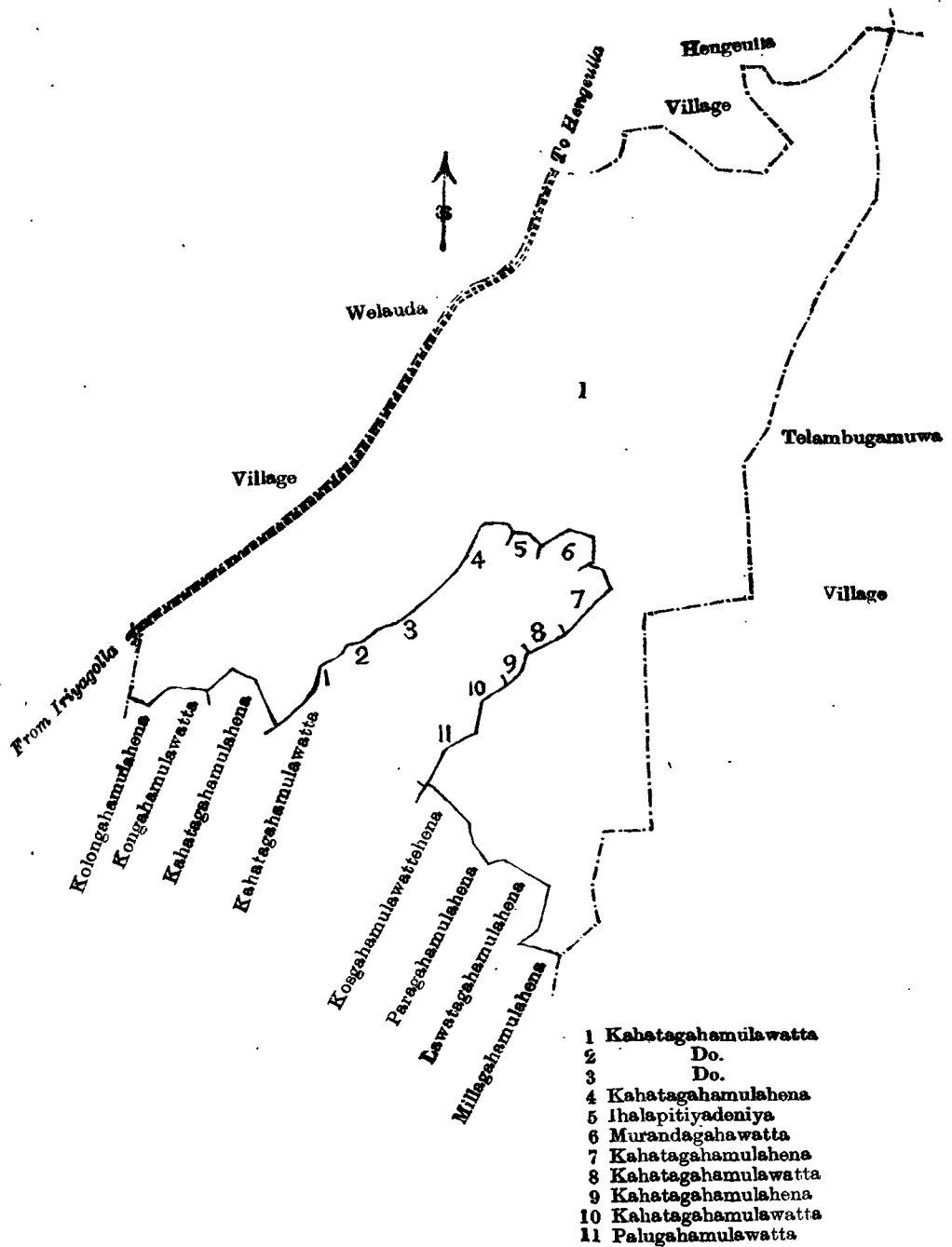
THE notice required by section 1 of "The Waste Lands Ordinances of 1897, 1899, 1900, and 1903," having been duly published in manner prescribed by that section in respect of the above-named land (*vide* Notice No. 3,292), and no claim having been made to the said land or to any interest therein within the period of three months from the date specified in the said notice, I, Harry Chambers Toller, Special Officer appointed under section 28 of the said Ordinances, under and by virtue of the powers vested in me in that behalf by section 2 of the said Ordinances, do hereby on March 19, 1909, order and declare that the said land, as more fully described herein below, situate in the village of Alawgedara in the Medapattu Korale West of the Katugampola hatpattu of the Kurunegala District, in the North-Western Province, and shown as lot 1 in preliminary plan No. 328 and in the annexed certified tracing therefrom, and containing in extent 187 acres 3 roods and 17 perches, is the property of the Crown.

Description of the Lands referred to.

The land commonly called or known as Medawelakelemukalana, Udakotuwemukalana, situated in the village of Alawgedara, in the Medapattu Korale West of the Katugampola hatpattu of the Kurunegala District, in the North-Western Province, containing in extent 187 acres 3 roods and 17 perches, shown as lot 1 in preliminary plan 328 and in the annexed certified tracing therefrom, and bounded as follows: on the north by the village limit of Hengeulla; on the east by the village limit of Telambugamuwa; on the south by Milla-gahamulahena claimed by Siyatuhamy, Lawatagahamulahena claimed by ditto, Paragahamulahena claimed by R. Herathamy, Kosgahamulawattehena claimed by ditto, Palugahamulawatta claimed by Rammenika and others, Kahatagahamulawatta claimed by Dingiri Banda, Kahatagahamulahena claimed by Siyatu, Kahatagahamulawatta claimed by ditto, Kahatagahamulahena claimed by ditto, Marandagahawatta claimed by R. Herathamy, Ihalapitiyadeniya claimed by Siyatuhamy, Kahatagahamulahena claimed by Herathamy, Kahatagahamulawatta claimed by ditto, Kahatagahamulawatta claimed by Punchi Menika and others, Kahatagahamulahena claimed by Sirimal Etana, Kongahamulawatta claimed by Dingiri Banda and Podi Sinno, Kolongahamulahena claimed by Paluyaka Mudiyansele Punchi Menika and others; on the west by the village limit of Welanda.

H. C. TOLLER,
Special Officer.

March 19, 1909.



Scale of 16 Chains to an Inch.

Situation : Alawgedara village in Medapattu West.

Preliminary plan 328.

Lot.	Name of Land.	Extent.	
		A	R. P.
1	Medawelakelemukalana, Udakotuwemukalana	187	3 17

Field sheet I ¹⁷ 21—22, 29—30

Surveyor-General's Office,
Colombo, November 7, 1908.
Kurunegala S. O. 121

J. B. M. RIDDOR,
for Acting Surveyor-General.

**Order under Section 2 of "The Waste Lands Ordinances of 1897, 1899, 1900, and 1903,"
declaring Lands to be Crown Property.**

In the matter of the lands commonly called or known as Wewalangepitiya (cemetery), Pitiyagala, Tembilipitiyawewa (tank), Pinhena, and Iswetiypillewa, situate in the village of Pallegedara, in the Medaketiya korale of the Katugampola hatpattu of the Kurunegala District, in the North-Western Province, and of "The Waste Lands Ordinances of 1897, 1899, 1900, and 1903."

THE notice required by section 1 of "The Waste Lands Ordinances of 1897, 1899, 1900, and 1903," having been duly published in manner prescribed by that section in respect of the above-named lands (*vide* Notice No. 3,274), and no claim having been made to the said lands or to any interest therein within the period of three months from the date specified in the said notice, I, Walter Ernest Wait, Special Officer appointed under section 28 of the said Ordinances, under and by virtue of the powers vested in me in that behalf by section 2 of the said Ordinances, do hereby on March 12, 1909, order and declare that the said lands, as more fully described herein below, situate in the village of Pallegedara, in the Medaketiya korale of the Katugampola hatpattu of the Kurunegala District, in the North-Western Province, and shown as lots 1f, 1i, 2, 1a, 1e, and 10 in preliminary plan No. 205 and in the annexed certified tracings therefrom, and containing in extent 6 acres and 19 perches, are the property of the Crown.

Description of the Lands referred to.

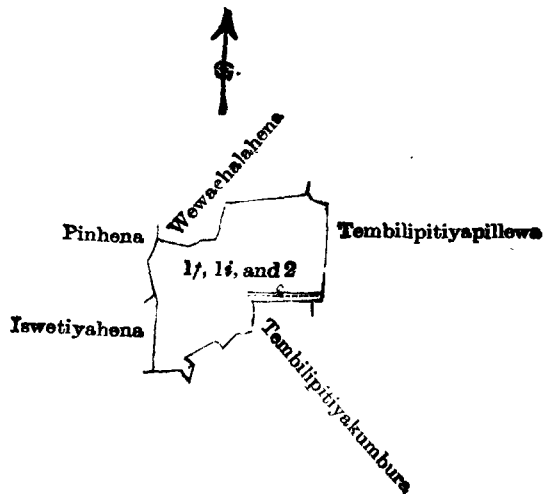
The following lots situate in the village of Pallegedara, in the Medaketiya korale of the Katugampola hatpattu of the Kurunegala District, in the North-Western Province, as described in the annexed certified tracings:—

I.

Preliminary plan 205.

Lot.	Name of Land.			Extent.		
				A.	R.	P.
1f	Wewalangepitiya (cemetery)	1	2	3
1i	Pitiyagala	0	1	4
2	Tembilipitiyawewa (tank)	1	2	15
				3	1	22

and bounded as follows: on the north by Wewaihalahena sold by the Crown, Tembilipitiyapillewa sold by the Crown; on the east by Tembilipitiyapillewa sold by the Crown; on the south by Tembilipitiyapillewa sold by the Crown, Tembilipitiyakumbura claimed by Bandiya Welduraya; on the west by Iswetiypillewa claimed by M. Punchi Naide, Pinhena claimed by Waduressa Sobhita Unnanse.



Scale of 8 Chains to an Inch.

Situation: Pallegedara village in Medaketiya korale of Kurunegala District.

Preliminary plan 205.

Lot.	Name of Land.			Extent.		
				A.	R.	P.
1f	Wewalangepitiya (cemetery)	1	2	3
1i	Pitiyagala	0	1	4
2	Tembilipitiyawewa (tank)	1	2	15
				3	1	22

Field sheet I ¹³ 49—50, 57—58' &c.

Surveyor-General's Office,
Colombo, June 13, 1908.

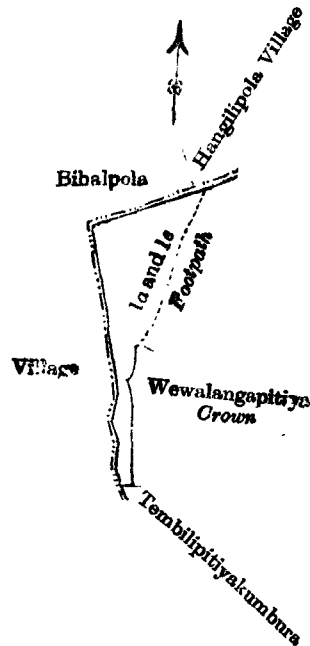
W. C. S. INGLES,
for Acting Surveyor-General.

II.

Preliminary plan 205.

Lot.	Name of Land.	Extent.	
		A.	R. P.
1a ..	Pinhena	1	3 28
1e ..	Iswetiyeppillewa	0	0 31
		2	0 19

and bounded as follows : on the north by the village limit of Bihalpola, the village limit of Hanglipola ; on the east by a footpath, Wewalangapitiya claimed by the Crown ; on the south by Tembilipitiyakumbura claimed by Bandiya Welduraya and others ; on the west by the village limit of Bihalpola.



Scale of 8 Chains to an Inch.

Situation : Pallegedara village in Medaketiya korale of Kurunegala District.

Preliminary plan 205.

Lot.	Name of Land.	Extent.	
		A.	R. P.
1a ..	Pinhena	1	3 28
1e ..	Iswetiyeppillewa	0	0 31
		2	0 19

Field sheets I ¹³ 50-58 & I ¹⁸ 2-10

Surveyor-General's Office,
Colombo, August 11, 1908.

J. B. M. RIDOUT,
for Acting Surveyor-General.

III.

Preliminary plan 205.

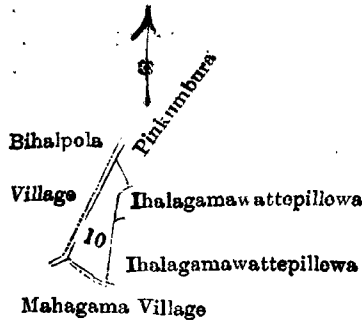
Lot.	Name of Land.	Extent.	
		A.	R. P.
10 ..	Pinhena	0	2 18

and bounded as follows : on the north by Pinkumbura claimed by Bihalpola temple ; on the east by Ihalagamawatteppillewa sold by the Crown, Ihalagamawatteppillewa sold by the Crown to Menikranpedidurayalage Setuwa Veda ; on the south by the village limit of Mahagama ; on the west by the village limit of Bihalpola.

March 12, 1909.

W. E. WAIT,
Special Officer.

D 7



Scale of 8 Chains to an Inch.

Situation : Pallegedara village in Medaketiya korale of Kurunegala District.

Preliminary plan 205.

Lot.	Name of Land.	Field sheet I	Extent.	
			A.	R. P.
10	Pinhena	18 2-10	0	2 18

Surveyor-General's Office,
Colombo, August 11, 1908.
Kurunegala S. O. 122

J. B. M. RIDOUT,
for Acting Surveyor-General.

**Order under Section 2 of "The Waste Lands Ordinances of 1897, 1899, 1900, and 1903,"
declaring Land to be Crown Property.**

In the matter of the land commonly called or known as road and reservation, situate in the village of Potubandana, in the Medagam pattu korale of the Wellassa division, in the Province of Uva, and of "The Waste Lands Ordinances of 1897, 1899, 1900, and 1903."

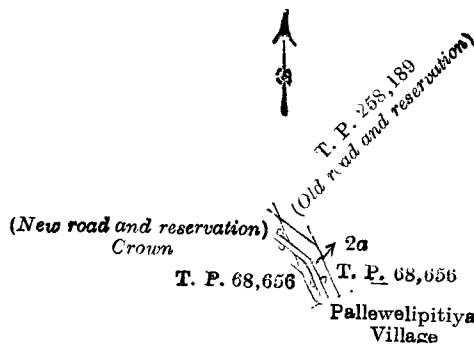
THE notice required by section 1 of "The Waste Lands Ordinances of 1897, 1899, 1900, and 1903," having been duly published in manner prescribed by that section in respect of the above-named land (*vide* notice No. 3,282), and no claim having been made to the said land or to any interest therein within the period of three months from the date specified in the said notice, I, John George Fraser, Special Officer appointed under section 28 of the said Ordinances, under and by virtue of the powers vested in me in that behalf by section 2 of the said Ordinances, do hereby on March 27, 1909, order and declare that the said land, as more fully described herein below, situate in the village of Potubandana, in the Medagam pattu korale of the Wellassa division in the Province of Uva, and shown as lot 2a in preliminary plan No. 126 and in the annexed certified tracing therefrom, and containing in extent 1 rood and 9 perches, is the property of the Crown.

Description of the Land referred to.

The land commonly called or known as road and reservation, situated in the village of Potubandana, in the Medagam pattu korale of the Wellassa division, in the Province of Uva, containing in extent 1 rood and 9 perches, shown as lot 2a in preliminary plan 126 and in the annexed certified tracing therefrom, and bounded as follows : on the north by T. P. 258,189 (old road and reservation) ; on the east by T. P. 68,656 ; on the south by the village limit of Pallewelipitiya ; on the west by T. P. 68,656, new road and reservation, claimed by the Crown.

March 27, 1909.

J. G. FRASER,
Special Officer.



Scale of 8 Chains to an Inch.

Situation : Potubandana village in Medagam pattu of Badulla District.

Preliminary plan 126.

Lot.	Name of Land.	Field sheets	Extent.	
			A.	R. P.
2a	Road and reservation	M 37-38, 45-46 & M 53-54, 61-62	0	1 9

Surveyor-General's Office,
Colombo, November 10, 1908.
Uva S. O. 1,254

J. B. M. RIDOUT,
for Acting Surveyor-General.