

# Ceylon Government Gazette

Published by Authority.

No. 6,310 — FRIDAY, MAY 21, 1909.

PART I.—General: Minutes, Proclamations, Appointments, and General Government Notifications.  
PART II.—Legal and Judicial.

PART III.—Provincial Administration.  
PART IV.—Land Settlement.  
PART V.—Mercantile, Marine, Municipal, Local, &c.

*Separate paging is given to each Part in order that it may be filed separately.*

## Part IV.—Land Settlement.

	PAGE	PAGE	
Preliminary Notices .. .. .	651	Final Orders .. .. .	—

### PRELIMINARY NOTICES.

#### Notice under "The Waste Lands Ordinances of 1897, 1899, 1900, and 1903."

TAKE notice that unless within three months from May 21, 1909, the persons, if any, who claim any interest in the lands hereinafter mentioned or in any one or more of such lands make claim in person or in writing to the said lands or any of them or to some interest therein to F. Lewis, Esq., Special Officer appointed under section 28 of "The Waste Lands Ordinances, 1897, 1899, 1900, and 1903," at his office at Fort, Colombo:

Such Special Officer, in pursuance of the powers vested in him by the said Ordinances, will declare by writing under his hand that the said lands or such of them, as to which no claim has been made, are the property of the Crown.

FREDERICK LEWIS,  
Special Officer.

#### *Description of the Lands referred to.*

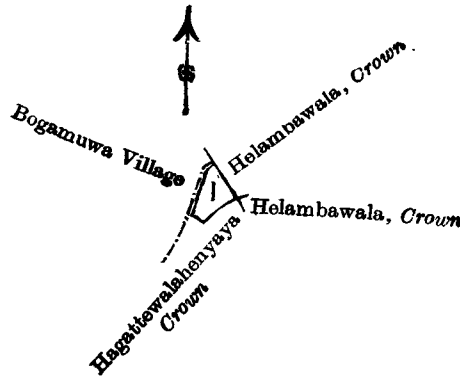
The following lots situated in the village of Netalaporuwa, in the West Giruwa pattu of the Hambantota District, in the Southern Province, as described in the annexed certified tracings:—

#### I.

#### Preliminary plan 253.

Lot.	Name of Land.	Extent.	
		A.	R. P.
1 ..	Helambawala (water-hole) .. .. .	0	0 33

and bounded as follows: on the north and east by Helambawala declared to be Crown property under the Waste Lands Ordinances; on the south by Hagattewalahrenyaya claimed by the Crown; on the west by the village limit of Bogamuwa.



Scale of 8 Chains to an Inch.

Situation : Netalaporuwa village in West Giruwa pattu of Hambantota District.

Preliminary plan 253.

Lot.	Name of Land.	Extent. A. R. P.
1	Helambawala (water-hole)	0 0 33

Surveyor-General's Office,  
Colombo, October 28, 1908.

Field sheet P<sub>5</sub><sup>16</sup>—13

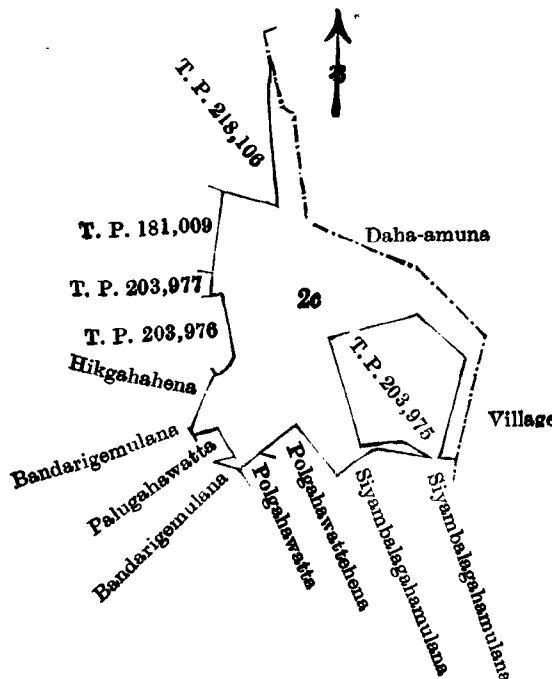
J. B. M. RIDOUT,  
for Acting Surveyor-General.

II.

Preliminary plan 253.

Lot.	Name of Land.	Extent. A. R. P.
2c	Nugehena	7 3 9

and bounded as follows : on the north and east by the village limit of Daha-amuna ; on the south by Siyambalagahamulana claimed by A. W. B. Samel Appu of Dodanduwa, T. P. 203,975, Siyambalagahamulana claimed by A. W. B. Samel Appu of Dodanduwa, Polgahawattehena claimed by Jayawardana Abeysin Patiranage Don Davith, Polgahawatta claimed by ditto, Bandarigemulana claimed by the heirs of B. Doole, Mudaliyar of Hambantota, Palugahawatta claimed by Weerakkutti Gamachchige Abaran, Bandarigemulana claimed by the heirs of B. Doole, Mudaliyar of Hambantota ; on the west by Hikgahahena claimed by Paranahebage Samel of Daha-amuna, T. Ps. 203,976, 203,977, 181,009, and 218,106.



Scale of 8 Chains to an Inch.

Situation : Netalaporuwa village in West Giruwa pattu of Hambantota District.

Preliminary plan 253.

Lot.	Name of Land.	Extent. A. R. P.
2c	Nugehena	7 3 9

Surveyor-General's Office,  
Colombo, October 28, 1908.

Field sheets P<sub>5</sub><sup>16</sup>—13 and P<sub>6</sub><sup>16</sup>—14

J. B. M. RIDOUT,  
for Acting Surveyor-General.  
Hambantota S. O. 159—1908

## Notice under "The Waste Lands Ordinances of 1897, 1899, 1900, and 1903."

TAKE notice that unless within three months from May 21, 1909, the persons, if any, who claim any interest in the lands hereinafter mentioned or in any one or more of such lands or to some interest therein make claim in person or in writing to the said lands or any of them or to some interest therein to W. E. Wait, Esq., Special Officer appointed under section 28 of "The Waste Lands Ordinances, 1897, 1899, 1900, and 1903," at his office at the Fort, Colombo :

Such Special Officer, in pursuance of the powers vested in him by the said Ordinances, will declare by writing under his hand that the said lands or such of them, as to which no claim has been made, are the property of the Crown.

W. E. WAIT,  
Special Officer.

## Description of the Lands referred to.

The following lots situated in the village of Alupotdeniya, in the West Giruwa pattu of the Hambantota District, in the Southern Province, as described in the annexed certified tracing :—

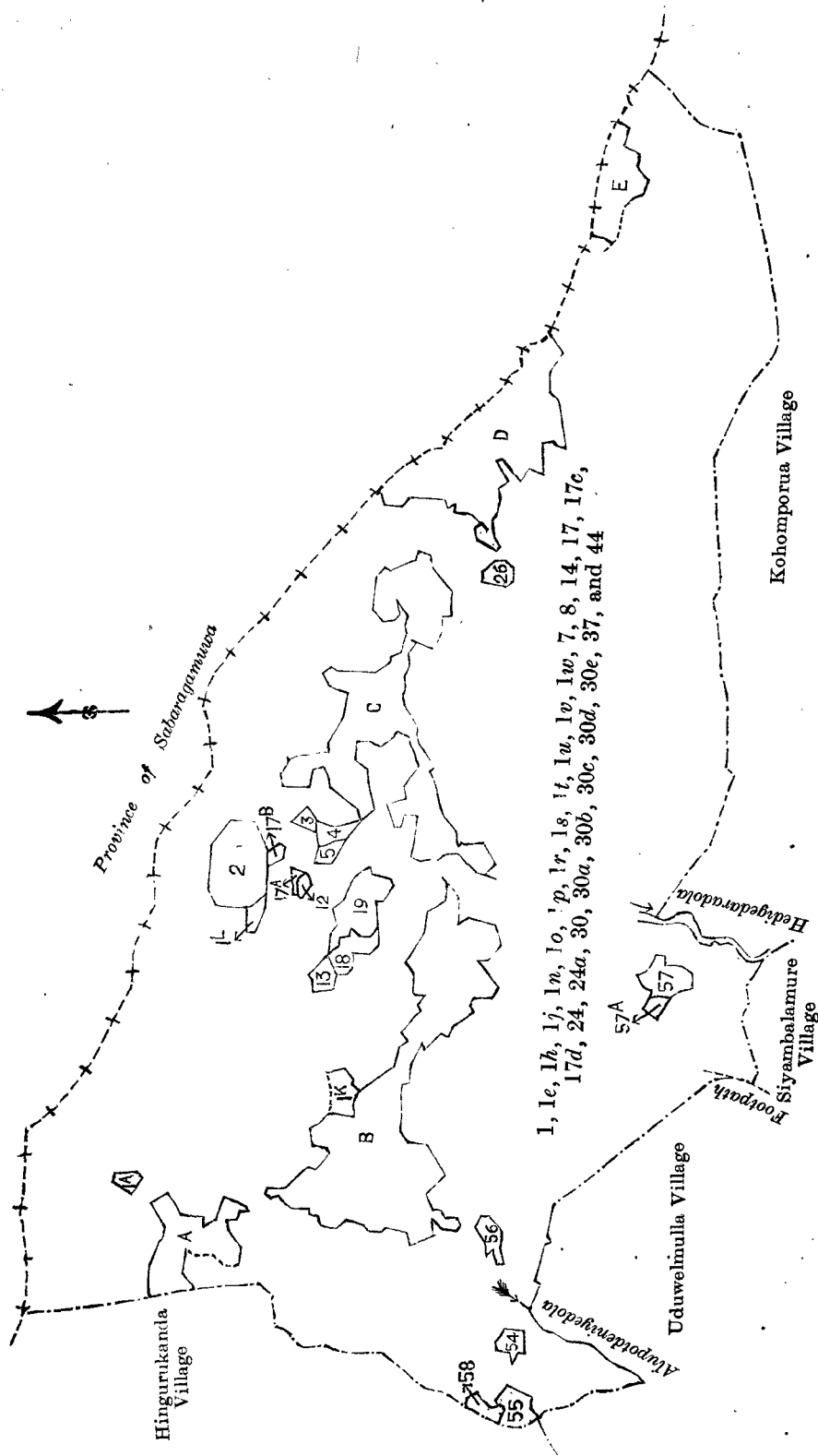
Preliminary plan 199.		Extent.
Lot.	Name of Land.	A. R. P.
1	Dunumadalegawahena, Dambegawatenna, Kudagaldettagawahena, Niwitiwelyayegoda, Nayemukalana, Dambelanda, Hewa-appugeruppa, Bulugawahena, Egodawattehena, Rukappuhena, Kattadigeruppa, Hedigedaramukalana, Bogahakoratuwa, Wetiya-kosgahalangahena, Pengirimandiyehena, Suriyagastennehena, Katuketiyehena, Nugegawahena, Galaudabogahagawahena, Walyondehipanduragawahena, Tennapitahena, Kospelakoratuwehena	328 1 26
1e	Indalolugahakoratuwa	1 0 39
1h	Weerakuttigeparanawatta	0 1 30
1j	Dunumadalagahakoratuwa (abandoned)	0 1 31
1n	Dalukkettiyekoratuwa	0 1 0
1o	Yondehigahawatta	0 1 0
1p	Yatieheligaslangakoratuwa	0 2 31
1r	Bolagetenna	0 1 12
1s	Medakoratuwa	0 1 1
1t	Galpedigawahenewarapukoratuwa (abandoned)	0 2 6
1u	Karagahawatenna	1 0 6
1v	Ketakekoratuwa	0 2 38
1w	Mahakombagawawatta	0 3 17
7	Bogahahena	0 3 36
8	Maragahawatta	0 1 26
14	Kosgahakoratuwa or Godaudagahawatta	0 0 23
17	Kongastenna, Kattadigeruppa, Tittagahawattehena, Bolageruppa, Hitiheraligahalanda, Bulugahawatta, Hedigedarawatta, Batgahakoratuwa	17 3 35
17c	Bogahawatta	0 1 9
17d	Bogahawattehena	0 0 20
24	Bolagetenna, Mutuwewattehenkella, Rukattanagahawatta, Godaulpotagewatta	8 2 30
24a	Bolagetenna	0 0 31
30	Medakoratuwa	0 0 10
30a	Nugegawakoratuwa	0 2 21
30b	Kongahakoratuwekella	0 2 1
30c	Nugegawakoratuwa	0 1 32
30d	Kongahakoratuwa	0 2 19
30e	Kongahakoratuwekella	0 1 15
37	Maragahahena, &c.	1 2 35
44	Maragahawatta	0 1 6
	Stream	1 1 24
		370 1 10

and bounded as follows : on the north by the boundary of the Province of Sabaragamuwa ; on the east by the boundary of the Province of Sabaragamuwa, the village limit of Kohomporuwa ; on the south by the village limit of Kohomporuwa, the Hedigedara-dola, the village limit of Siyambalamure, a footpath, the village limit of Udawelmulla, the Alupotdeniya-dola ; on the west by the village limit of Udawelmulla, the village limit of Hingurekanda.

NOTE.—The following lots lying within the above boundaries are excluded from this notice, and their aggregate acreage of 67 acres and 13 perches is not included in the acreage of 370 acres 1 rood and 10 perches given above :—

Preliminary plan 199.		Extent.
Lot.	Name of Land.	A. R. P.
1a	Rilakomegawawattekoratuwa	0 1 10
1b	Rilakomegawawatta	0 3 18
1c	Henagahapumaraviwatta	0 3 29
1d	Indalolugahakoratuwa	0 1 21
1f	Godaliyaddewattekella	0 2 19
1g	Weerakuttigeparanawatta	1 0 27
1i	Godaliyadda	0 0 23

Lot.	Name of Land.	Extent.			
		A.	R.	P.	
1k ..	Gamageruppa ..	0	3	25	
1l ..	Ambagahawatta <i>alias</i> Dangahakoratuwa ..	0	1	16	
C { 1m ..	Maragahawattekella ..	0	3	6	
	1q ..	Dolekumburewatta ..	0	2	13
2 ..	Ambagahawatta, Mahagalagawawatta ..	3	2	6	
3 ..	Bogahawatta ..	0	1	3	
4 ..	Kongahawatta ..	0	2	1	
5 ..	Kongastennewatta <i>alias</i> Kongahawatta ..	0	1	1	
O { 6 ..	Mahagahawatta ..	0	0	22	
	9 ..	Kongastennewatta ..	0	2	32
	10 ..	Do. ..	0	0	32
11 ..	Polkoratuwa Egodawatta ..	2	3	15	
12 ..	Pupulaketiyewatta ..	0	0	37	
13 ..	Mahagalatennewatta ..	0	1	33	
B { 15 ..	Peelagawakumbura ..	1	0	2	
	15a ..	Gallalagekumbura ..	0	3	25
16 ..	Koratuwewatta, Galwalagewatta, Bogahawatta ..	6	1	24	
17a ..	Pupulahenekoratuwa ..	0	0	20	
17b ..	Mahagalawattekella ..	0	0	28	
18 ..	Denagewatta <i>alias</i> Mahagalatennewatta ..	0	3	16	
19 ..	Balagewatta ..	2	0	12	
C { 20 ..	Peelagawakella ..	0	1	15	
	20a ..	Medakella ..	1	1	21
	20b ..	Meda-aramba ..	0	1	5
	20c ..	Uda-aramba ..	0	1	24
	20d ..	Bemmeliyadda ..	0	0	26
21 ..	Muthuwawatta ..	0	1	23	
22 ..	Arambewatta, Mutuwawattekella ..	2	1	35	
D 23 ..	Udahawatta, Gorakagahawatta, Gamagewatta, Watu- kandededarawatta, Mekiliyagahawatta, Handu- galagewatta ..	7	0	3	
C 25 ..	Arambewatta ..	0	1	9	
	26 ..	Bolagantennewatta ..	0	2	15
D { 27 ..	Medakoratuwewatta ..	0	1	3	
	28 ..	Gorakagahawatta ..	0	1	7
	29 ..	Udahakoratuwa ..	0	1	29
	31 ..	Mekiliyagahawatta ..	0	0	27
	32 ..	Komegawawatta ..	0	1	14
	33 ..	Handugahawattewewa ..	0	1	13
	34 ..	Hataringekumbura ..	0	2	3
	35 ..	Weraherageliyadda ..	0	0	9
	36 ..	Arawugahawatta, Maragahawatta ..	1	1	3
	38 ..	Mekiliyagahawatta ..	0	2	30
E { 39 ..	Kandambigewatta ..	1	3	15	
	40 ..	Do. ..	0	0	37
C { 41 ..	Gorakagahawatta ..	1	0	7	
	42 ..	Nelahetiarewatta ..	1	1	2
	43 ..	Maragahawatta <i>alias</i> Hedigedarawatta ..	0	1	8
	45 ..	Alutgedarawatta, Waturawalagawawatta, Uda- watta, Ruppewatta, Tittagawawatta, Paluwatta ..	3	0	5
		46 ..	Epitahawatta, Weerakuttigewatta ..	2	0
47 ..	Medakella ..	0	3	6	
47a ..	Gedarakumbura ..	0	2	33	
47b ..	Kariyagamageliyadda ..	0	1	4	
47c ..	Telambugahaliyadda ..	0	1	17	
B { 48 ..	Landewatta ..	0	1	20	
	49 ..	Siyambalagahakoratuwa, Suriyagahawatta, Pahala- watta ..	1	2	33
50 ..	Siyambalagahakoratuwa ..	0	3	17	
51 ..	Galpothtekumbura ..	1	2	19	
52 ..	Puwakgahaliyadda (P. P. 6,388/16,936) ..	0	0	37	
53 ..	Egodawatta ..	0	0	34	
54 ..	Walgambodawatta ..	0	1	38	
55 ..	Do. ..	1	0	1	
56 ..	Delgahadeniya ..	0	2	16	
57 ..	Mahakombagawawatta ..	1	0	30	
57a ..	Karagahawatenna ..	0	0	35	
58 ..	Walgangodaegodakumbura ..	0	1	26	
D { 23a ..	Bogahawatta (P. P. 6,390/16,949) ..	0	3	8	
	23b ..	Do. (P. P. 6,390/16,950) ..	0	0	2



Scale of 16 Chains to an Inch.

Situation : Alupotdeniya village in West Giruwa pattu of Hambantota District.

Preliminary plan 199.

Lot.	Name of Land.	Extent. A. R. P.
1	Dunumadalegawahena, Dambegawatenna, Kudagaldettagawahena, Niwitiwelyayegoda, Nayemukalana, Dambelanda, Hewa-appugeruppa, Bulugahahena, Egodawattehena, Rukappuhena, Kattadigeruppa, Hedigedaramukalana, Bogahakoratuwa, Wetiya-kosgahalangahena, Pengirimandiyehena, Suriyagastennehena, Katuketiyehena, Nugegawahena, Galaudabogahagawahena, Walyondehipanduragawahena, Tennapitahena, Kospelakoratuwehena	328 1 26

Lot.	Name of Land.	Extent.		
		A.	R.	P.
1e	Indalolugahakoratuwa	1	0	39
1h	Weerakuttigeparanawatta	0	1	30
1j	Dunumadulagawakoratuwa (abandoned)	0	1	31
1n	Dalukketiyekoratuwa	0	1	0
1o	Yondegahawatta	0	1	0
1p	Yatieheligaslangakoratuwa	0	2	31
1r	Bolagetenna	0	1	12
1s	Medakoratuwa	0	1	1
1t	Galpedigawahenewarapukoratuwa (abandoned)	0	2	6
1u	Karagahagawatenna	1	0	6
1v	Ketakellakoratuwa	0	2	38
1w	Mahakombagawawatta	0	3	17
7	Bogahahena	0	3	36
8	Maragahawatta	0	1	26
14	Kosgahakoratuwa or Godaudagah watta	0	0	23
17	Kongastenna, Kattadigeruppa, Tittagahawattehena, Bolageruppa, Hitiheraligahalanda, Bulugahawatta, Hedigedarawatta, Batgahakoratuwa	17	3	35
17c	Bogahawatta	0	1	9
17d	Bogahawattehena	0	0	20
24	Bolagetenna, Mutuwewattehenkella, Rukattanagahawatta, Godaulpotagewatta	8	2	30
24a	Do.	0	0	31
30	Medakoratuwa	0	0	10
30a	Nugegawakoratuwa	0	2	21
30b	Kongahakoratuwekella	0	2	1
30c	Nugegawakoratuwa	0	1	32
30d	Kongahakoratuwa	0	2	19
30e	Kongahakoratuwekella	0	1	15
37	Maragahahena, &c.	1	2	35
44	Maragahawatta	0	1	6
	Stream	1	1	24
		<b>370</b>	<b>1</b>	<b>10</b>
<i>Lots excluded.</i>				
1a	Rilakomegawawattakoratuwa	0	1	10
1b	Rilakomegawawatta	0	3	18
1c	Henagahapumaraviwatta	0	3	29
1d	Indalolugahakoratuwa	0	1	21
A 1f	Godaliyaddewattekella	0	2	19
1g	Weerakuttigeparanawatta	1	0	27
1i	Godaliyadda	0	0	23
1k	Gamageruppa	0	3	25
1l	Ambagahawatta <i>alias</i> Dangahagawakoratuwa	0	1	16
1m	Maragahawattekella	0	3	6
C 1g	Dolekumburewatta	0	2	13
2	Ambagahawatta, Mahagalagawawatta	3	2	6
3	Bogahawatta	0	1	3
4	Kongahawatta	0	2	1
5	Kongastennewatta <i>alias</i> Kongahawatta	0	1	1
6	Mahagahawatta	0	0	22
9	Kongastennewatta	0	2	32
C 10	Do.	0	0	32
11	Polkoratuwa, Egodawatta	2	3	15
12	Pupulaketiyewatta	0	0	37
13	Mahagalatennewatta	0	1	33
15	Peelagawakumbura	1	0	2
B 15a	Gallalagekumbura	0	3	25
16	Koratuwewatta, Galwalagewatta, Bogahawatta	6	1	24
17a	Pupulehen koratuwa	0	0	20
17b	Mahagalawattekella	0	0	28
18	Denagewatta <i>alias</i> Mahagalatennewatta	0	3	16
19	Balagewatta	2	0	12
20	Peelagawakella	0	1	15
20a	Medakella	1	1	21
20b	Meda-aramba	0	1	5
C 20c	Uda-aramba	0	1	24
20d	Bemmeliyadda	0	0	26
21	Muthuwawatta	0	1	23
22	Arambewatta, Mutuwawattekella	2	1	35
D 23	Udahawatta, Gorakagahawatta, Gamagewatta, Watukandegedarawatta, Mekiliyagahawatta, Handugalagawatta	7	0	3
C 25	Arambewatta	0	1	9
26	Bolagantennewatta	0	2	15

Lot.	Name of Land.	Extent.		
		A.	R.	P.
27	Medakoratuwewatta	0	1	3
28	Gorakagahawatta	0	1	7
29	Udahakoratuwa	0	1	29
31	Mekiliyagahawatta	0	0	27
D { 32	Komegawawatta	0	1	14
33	Handugahawattewewa	0	1	13
34	Hataringekumbura	0	2	3
35	Weraherageliyadda	0	0	9
36	Arawugahawatta, Maragahawatta	1	1	3
38	Mekiliyagahawatta	0	2	30
E { 39	Kandambigewatta	1	3	15
40	Do.	0	0	37
41	Gorakagahawatta	1	0	7
C { 42	Nelahetiarewatta	1	1	2
43	Maragahawatta <i>alias</i> Hedigedarawatta	0	1	8
45	Alutgedarawatta, Waturawalagawawatta, Udahawatta, Ruppewatta, Tittagawawatta, Paluwatta	3	0	5
46	Epitahawatta, Weerakuttigewatta	2	0	13
47	Medakella	0	3	6
47a	Gedarakumbura	0	2	33
47b	Kariyagamageliyadda	0	1	4
47c	Telambugahaliyadda	0	1	17
B { 48	Landewatta	0	1	20
49	Siyambalagahakoratuwa, Suriyagahawatta, Pahalawatta	1	2	33
50	Siyambalagahakoratuwa	0	3	17
51	Galpoththekumbura	1	2	19
52	Puwakgahaliyadda (P. P. 6,388/16,936)	0	0	37
53	Egodawatta	0	0	34
54	Walgambodawatta	0	1	38
55	Do.	1	0	1
56	Delgahadeniya	0	2	16
57	Mahakombagawawatta	1	0	30
57a	Karagahagawatenna	0	0	35
58	Walgangodaegodakumbura	0	1	26
D { 23a	Bogahawatta (P. P. 6,390/16,949)	0	3	8
23b	Do. (P. P. 6,390/16,950)	0	0	2
		67	0	13

Sheets O<sup>10</sup><sub>55—56, 63—64</sub> A & O<sup>15</sup><sub>7—8, 15—16</sub> A

Surveyor-General's Office,  
Colombo, February 15, 1909.

3,439

J. B. M. RINOUT,  
for Acting Surveyor-General.  
Hambantota S. O. 44—1909

**Notice under "The Waste Lands Ordinances of 1897, 1899, 1900, and 1903."**

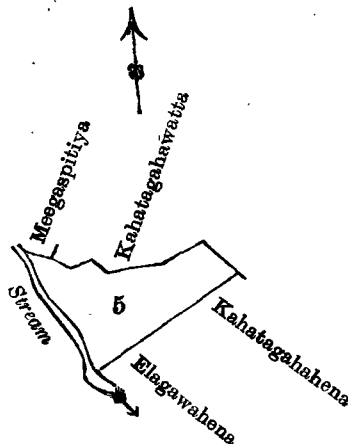
TAKE notice that unless within three months from May 21, 1909, the persons, if any, who claim any interest in the land hereinafter mentioned make claim in person or in writing to the said land or to some interest therein to H. C. Toller, Esq., Special Officer appointed under section 28 of "The Waste Lands Ordinances, 1897, 1899, 1900, and 1903," at his office at Fort, Colombo:

Such Special Officer, in pursuance of the powers vested in him by the said Ordinances, will declare by writing under his hand that the land, to which no claim has been made, is the property of the Crown.

H. C. TOLLER,  
Special Officer.

*Description of the Land referred to.*

The land commonly called or known as Meegahahena, situated in the village of Palkada, in the Medapattu Korale East of the Katugampola hatpattu of the Kurunegala District, in the North-Western Province, containing in extent 2 acres and 13 perches, shown as lot 5 in preliminary plan 385 and in the annexed certified tracing therefrom, and bounded as follows: on the north by Meegaspitiya claimed by Pahalagama Vidanelage Appuhami, Kahatagahawatta claimed by Rajapaksa Mudiyansele Abaran and others; on the east by Kahatagahahena claimed by Rajapaksa Mudiyansele Abaran, Elagawahena claimed by Appu Wadurala of Medapola; on the south and west by a stream.



Scale of 8 Chains to an Inch.

Situation : Palkada village in Medapattu East korale of Kurunegala District.

Preliminary plan 385.

Lot.	Name of Land.	Extent. A. R. P.
5	Meegahahena	2 0 13

Field sheet I 18  
49

Surveyor-General's Office,  
Colombo, April 1, 1909.  
3,440

J. B. M. RIDOUT,  
for Acting Surveyor-General.  
Kurunegala S. O. 39—1909

**Notice under "The Waste Lands Ordinances of 1897, 1899, 1900, and 1903."**

TAKE notice that unless within three months from May 21, 1909, the persons, if any, who claim any interest in the land hereinafter mentioned make claim in person or in writing to the said land or to some interest therein to J. G. Fraser, Esq., Special Officer appointed under section 28 of "The Waste Lands Ordinances, 1897, 1899, 1900, and 1903," at his office at Fort, Colombo :

Such Special Officer, in pursuance of the powers vested in him by the said Ordinances, will declare by writing under his hand that the land, to which no claim has been made, is the property of the Crown.

J. G. FRASER,  
Special Officer.

*Description of the Land referred to.*

The land commonly called or known as Welhidakandura, situate in the village of Liyadipitiya North in the Soranatota korale of the Wiyaluwa division, in the Province of Uva, containing in extent 20 perches, shown as lot 2d in preliminary plan 85, and in the annexed tracing therefrom, and bounded as follows : on the north and east by the Totapolakandura, on the south by Elarawa claimed by Elarawe Appuhamy and Siyatu, on the west by Kovillanda claimed by Elarawegedara Ratnayaka Mudiyansele Herat Appu.



Scale of 8 Chains to an Inch.

Situation : Liyadipitiya North village in Soranatota korale of Badulla District.

Preliminary plan 85.

Lot.	Name of Land.	Extent. A. R. P.
2d	Welhidakandura	0 0 20

Sheet M<sup>7</sup><sub>21-29</sub>

Surveyor-General's Office,  
Colombo, April 7, 1909.  
3,441

J. B. M. RIDOUT,  
for Acting Surveyor-General.  
Uva S. O. 20—1909



Notice under "The Waste Lands Ordinances of 1897, 1899, 1900, and 1903."

TAKE notice that unless within three months from May 21, 1909, the persons, if any, who claim any interest in the lands hereinafter mentioned or in any one or more of such lands or to some interest therein make claim in person or in writing to the said lands or any of them or to some interest therein to W. E. Wait, Esq., Special Officer appointed under section 28 of "The Waste Lands Ordinances, 1897, 1899, 1900, and 1903," at his office at Fort, Colombo :

Such Special Officer, in pursuance of the powers vested in him by the said Ordinances, will declare by writing under his hand that the said lands or such of them, as to which no claim has been made, are the property of the Crown.

W. E. WAIT,  
Special Officer.

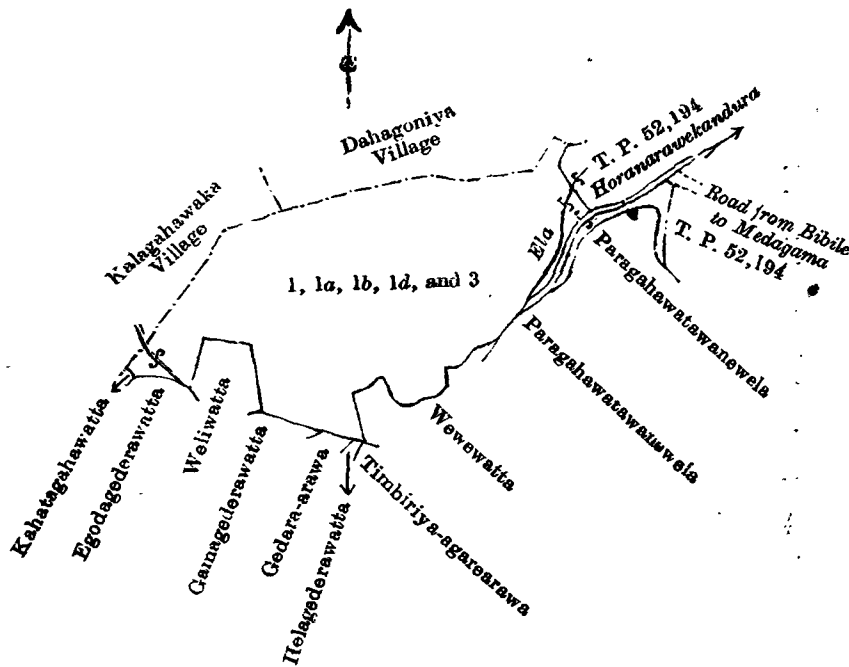
Description of the Lands referred to.

The following lots situated in the village of Pitadeniya, in the Medagampattu korale of the Wellassa division, in the Province of Uva, as described in the annexed diagrams :—

I.  
Preliminary plan 164.

Lot.	Name of Land.	Extent.		
		A.	R.	P.
1	Maragahapitiya, Gadadehipitiyewatta, Weliwatta	10	1	24
1a	Maragahapitiyehena	0	3	18
1b	Weliwatta	1	0	14
1d	Kahatagahawatta	0	0	18
3	Korana-arawepitiya	0	0	18
		12	2	12

and bounded as follows : on the north by the village limit of Kalagahawaka, the village limit of Dahagoniya, T. P. 52,194, the Horanarawekandura, the road from Bibile to Medagama ; on the east by T. P. 52,194, Paragahawatawanewela claimed by Timbiriye pansala, the Horanarawekandura, Paragahawatawanewela claimed by Timbiriye pansala, Wewewatta claimed by ditto ; on the south by Timbiriya-agarearawa claimed by Timbiriye pansala, Helagedarawatta claimed by Gamagedara Weerakoon Mudiyansele Appuhamy, Gedara-arawa claimed by Weerakoon Mudiyansele Ukku Banda and others, Gamagedarawatta claimed by ditto, Weliwatta claimed by Herat Mudiyansele Tissahamy, Egodagedarawatta claimed by Herat Mudiyansele village Sudu Banda, Kahatagahawatta claimed by Kahatagahawatte Alutgedara Kuda ; on the west by the village limit of Kalagahawaka.



Scale of 8 Chains to an Inch.

Situation : Pitadeniya village in Medagampattu korale of Badulla District.

Preliminary plan 164.

Lot.	Name of Land.	Extent.		
		A.	R.	P.
1	Maragahapitiya, Gadadehipitiyewatta, Weliwatta	10	1	24
1a	Maragahapitiyehena	0	3	18
1b	Weliwatta	1	0	14
1d	Kahatagahawatta	0	0	18
3	Korana-arawepitiya	0	0	18
		12	2	12

Field sheets M 5-6, 13-14, M 7-8, 15-16, M 21-22, 29-30, M 23-24, 31-32

		II.			
		Preliminary plan 164.		Extent.	
Lot.		Name of Land.	A.	R.	P.
1f	..	Egodagedarawatta ..	0	0	33
1g	..	Paragahawatta ..	0	2	11
14	..	Ilangamehenyaya ..	126	2	33
14f	..	Gannilewatta ..	0	3	9
14g	..	Gannilehena ..	0	3	31
14h	..	Waralandehena ..	1	0	28
14i	..	Do. ..	0	0	30
21	..	Mahaliyaddetennetalawa ..	105	2	30
22	..	Kalugalagawamukalana ..	7	0	5
23	..	Godamadehenyaya Kabalheraligahabeddehenyaya, Godamedahenyaya, Nillagearawehenyaya, Parnpallekele, Nillegearawehenyayekella, Keheliyagala, Gurugallandehenyaya, Asweddumearewetiya, Dikbeddemukalana, Loluwetiyemukalana, Alandugahawattehena, Ibbanelagewattehena, Kosgahauhawatta, Godamadahenyaya, Galkadawattehena, Mukalgahapitiyawatta, Pusheraligahalandehena, Millegawahena, Gammallandehenyaya, Konlandehenyaya, Diyaheraliyahenyaya, Malittanlandemukalana, Pinnalandehenyaya, Galgegawahenyaya, Kitulwattehena, Galgodahena, Makulagahapitiyehenyaya, Tanahena, Godapitiyehena, Tangalwattehena, Nagahawelwelwetiya, Bawelewatta, Bowelwelwetiya, Kaluarawewattehena, Heraliwattekehekella, Sapugaha-arawewatta, Oyabodakumburewetiya, Pallewelawattekebella, Muttetukumburewatta, Murungagahauhanehena, Kukulangalahena, Kiribatarawehena, Paragahamulahenewatta, Maragahamulahenyaya, Delungalahena, Pahalapelawattehena, Medagamalanda, Totillagalahenyaya, Mahakekula, Asweddumewelwetiya, Nagahaelahenyaya, Tambalaketiyaelahenyaya, Keenagahawalahenyaya, Madutenna, Rukattanagahadowa, Rukattanagahadowehenekella, Bogahalanda, Galwetewattehena, Ketagalkele, Rataperaketiya, Pahalawattehena, Talawarawa, Maragahawattehena, Ambagahapitamulahena, Galkotuwehena, Agalehena, Kapulanda, Tikiriarawa, Kekirihena, Kotagalahena, Talawatta, Mediarawehena ..	973	2	12
23g	..	Moragahawatta ..	0	1	28
23h	..	Ambagahapitiywatta ..	0	2	20
23i	..	Nagahaellealutwatta ..	1	1	14
23l	..	Dewalewatta ..	0	1	36
23n	..	Siyambalagahawatta ..	1	1	30
23q	..	Hapugahawatta ..	0	2	36
24	..	Kekirihena ..	16	0	28
25	..	Kekirihenemukalana ..	34	2	10
26	..	Alampatemukalana ..	8	0	28
28	..	Dikbeddetalawa, Nadandunemmetalawa, Madawalahinnetalawa, Ambamulekandetalawa ..	140	3	3
29	..	Taranadawa, Rawanidalelandemukalana, Mahabeddemukalana ..	78	3	7
30	..	Luliwetiyemukalana ..	5	3	28
31	..	Nahadanduhinnepahalapatana ..	1	0	29
47	..	Ambagahapitamullepitiya ..	0	2	12
			1,508	0	11

and bounded as follows: on the north by the village limit of Bogahawela, the Mahakandura, the Bogahawela, the village limit of Bogahawela, the village limit of Kalagahawaka, Hela-araweeswedduma claimed by Egodagedara Herat Mudiyansele Sudu Banda, the village limit of Kalagahawaka, Kahatagahawatta claimed by Kahatagahawattealutgedara Kuda, Egodagedarawatta claimed by Herat Mudiyansele Sudu Banda, Alupothagedarawatta claimed by Egodagedara Dilisana, Helagedarawatta claimed by Weerakoon Mudiyansele Appuhamy and others, Helagedarawatta claimed by Gamagedara Weerakoon Mudiyansele Appuhamy, Timbiriya-agarearawa claimed by Timbiriye pansala, Helawatta claimed by ditto, Paragahawatawanewela claimed by ditto, Lindawatta claimed by Pitiyawatte Appuhamy, a Gansabhawa road, Alutwatta claimed by Weerakoon Mudiyansele Tissahamy, Adikariyawatta claimed by Babun Appu Mudalali, Gannilewatta claimed by Gannilewattedevara Pancha, the minor road from Medagama to Bibile, Ambagahawatta alias Gannilewatta claimed by Gannilewattedevara Sudu Bandi, Gannilewatta claimed by Gannilewattedevara Tissahamy and others, the Horanarawekandura (the village limit of Dahagoniya); on the east by Udature claimed by Pitiyawatte Appuhamy, Kiula claimed by Babun Appu Mudalali, Medakumbura claimed by Weerakoon Mudiyansele Ukku Banda and others, Udattawa claimed by Weerakoon Mudiyansele Tissahamy and others, T. Ps. 224,598 and 174,404, the minor road from Bibile to Medagama, T. Ps. 174,404, 224,598, and 52,134, Wehigahapana claimed by Herat Mudiyansele Heen Menika, the village limit of Nakkala, the village limit of Medagama, the Medagan-oya (the village limit of Alammulla), Kotapugaha-arawa claimed by H. E. Dambawinne, the minor road from Bibila to Medagama, Moragaha-arawa claimed by H. E. Dambawinne, Hewanarawa claimed by ditto, Bowalamulatakumbura claimed by ditto, Kiulekumbura claimed

Situation: Pitadeniya village in Medagam pattu korale of Badulla District.

## Preliminary plan 164.

Lot.	Name of Land.	Extent.		
		A.	R.	P.
1f	Egodagedarawatta	0	0	33
1g	Paragahawatta	0	2	11
14	Ilangamehenyaya	126	2	33
14f	Gamilewatta	0	3	9
14g	Gannilehena	0	3	31
14h	Waralandehena	1	0	28
14i	Do.	0	0	30
21	Mahaliyaddetenmetalawa	105	2	30
22	Kalugalagawamukalana	7	0	5
23	Godamadchenyaya, Kabalheraligahabeddehenyaya, Godamedahenyaya, Nillagearawehenyaya, Parenpallekele, Nillegearawehenyayekella, Keheliyagala, Gurugallandehenyaya, Asweddumearewetiya, Dikbeddemukalana, Loluwetiye mukalana, Alandugahawattchena, Ibbanelagewattchena, Kosgahauhawatta, Godamadahenyaya, Galkadawattchena, Mukalgahapitiyawatta, Pusheraligahalandehena, Millegawahena, Gammallandehenyaya, Konlandehenyaya, Diyaheraliyehenyaya, Malittanlandemukalana, Pinnalandehenyaya, Galgegawahenyaya, Kitulwattchena, Galgodahena, Makulagahapitiyehenyaya, Tanahena, Godapitiyehena, Tangalwattchena, Nagahawelewewetiya, Bawelewatta, Bowelewewetiya, Kaluarawewattchena, Heraliwattekehelkella, Sapugaha-arawewatta, Oyabodakumburewetiya, Pallewelawattekebella, Muttettukumburewatta, Murungagahauhanehena, Kukulangalahena, Kiribatarawehena, Paragahamulahenewatta, Maragahamulahenyaya, Delungalahena, Pahalapelawattchena, Medagamalanda, Totillagalahenyaya, Mahakekula, Asweddumewewewetiya, Nagahaelahenyaya, Tambalaketiyaelahenyaya, Keenagahawalahenyaya, Madutenna, Rukattanagahadowa, Rukattanagahadowehenekella, Bogahalanda, Galwetewattchena, Ketagalkele, Rataperaketiya, Pahalawattchena, Talawearawa, Maragahawattchena, Ambagahapitulahena, Galkotuwehena, Agalehena, Kapulanda, Tikiriarawa, Kekirihena, Kotagalahena, Talawatta, Mediarawehena	973	2	12
23g	Moragahawatta	0	1	28
23h	Ambagahapitiyewatta	0	2	20
23i	Nagahallealutwatta	1	1	14
23l	Dewalewatta	0	1	36
23n	Siyambalagahawatta	1	1	30
23q	Hapugahawatta	0	2	36
24	Kekirihena	16	0	28
25	Kekirihenemukalana	34	2	10
26	Alampatemukalana	8	0	28
28	Dikbeddetalawa, Nadandunemmetalawa, Madawalahinnetalawa, Ambamulekandetalawa	140	3	3
29	Taranadawa, Rawanidalelandemukalana, Mahabeddemukalana	73	3	7
30	Luliwetiye mukalana	5	3	28
31	Nahadanduhinnepahalapatana	1	0	29
47	Ambagahapitamullepitiya	0	2	12
		<b>1,508</b>	<b>0</b>	<b>11</b>

## Lots excluded.

A	27	..	Hellahena	..	..	0	1	29
	32	..	Koskola-arawa	..	..	0	2	25
B	33	..	Pahalagedarawatta, Helagedarawatta, Karandagedarawatta	..	..	1	3	35
	34	..	Mulatukumbura	..	..	0	2	38
C	35	..	T. P. 165,457	..	..	0	3	0
	36	..	Etuli a, Pitaha	..	..	3	1	22
	23	..	Peehelewatta	..	..	1	1	11
	23p	..	Do.	..	..	0	1	9
D	37	..	T. P. 165,456	..	..	0	1	0
	38	..	T. P. 165,459	..	..	0	2	29
	39	..	Siyambalagahawatta	..	..	0	0	30
	40	..	T. P. 165,460	..	..	1	0	31

Lot.	Name of Land.	Extent.		
		A.	R.	P.
D 41	Udawelawatta	0	2	37
23a	Paluwatta	0	3	7
E 23b	Maduwattegedarawatta	2	0	19
23c	Alutgedarawatta, &c.	1	2	26
23d	Rata-ambakirigahawatta, &c.	1	0	20
42	Helagedarawatta, &c.	2	1	5
F 23e	Batalawatta	0	3	14
23f	Medawatta	0	1	25
43	Maragahawatta, &c.	0	2	22
62	Hela-arawewatta	0	1	22
G 63	Hela-asweddumegalagawaira, Hela-arawa, Galagawaira, Toragolla, Linda-arawa	4	2	27
64	Hela-arawepolwatta	0	2	25
H 44	T. P. 165,461	0	3	13
I 61	Kaluarawa	1	1	22
23j	Godakumburewatta	0	2	5
48	Paragahamullewatta	0	1	21
49	Gangodahenewatta, Talapathgahakumburewatta	2	2	8
50	Kiribatarawa, Godakumbura, Paragahamulla, Gangodahana, Galketiya, Panguwewakumbura, Elenhela, Talapatgahakumbura	10	1	17
51	T. P. 165,450	1	0	0
51½	Encroachment by owner of T. P. 165,450	0	0	2
52	Ilukarawa, Mulatakumbura, Bogaha-arawa, Murungahauhana, Ambalangodakumbura, Wagahakumbura, Lindauhana	7	0	1
J 53	T. P. 165,451	0	3	27
54	T. P. 165,452	2	1	0
55	T. P. 165,453	1	3	11
55½	Reservation for road (P. P. 378/1,240)	0	0	3
56	T. P. 165,455	1	2	5
56½	Reservation for road (P. P. 378/1,241)	0	0	13
57	Bogaha-arawa	0	0	15
58	T. P. 165,454	0	2	31
58½	Reservation for road (P. P. 378/1,242)	0	0	16
59	Pallewelawatta, Pahalapallewelawatta	2	0	31
60	Heraliwatta <i>alias</i> Mulatawatta	0	2	15
K 65	Helagedarawatta	0	1	13
L 66	Udawelakumbura, &c.	2	1	29
67	Kandukaragedarawatta	1	0	7
23k	Dewalewatta	0	1	9
23m	Parenpallewatta	0	2	5
68	Asweddumearawa, Madamearawa, Kirimetiyeakumbura, Mahawelapallekumbura, Medakumbura, Bogahakumbura	8	3	38
M 69	Dahagoniyewatta	1	0	9
70	T. P. 189,484	0	1	28
71	Mahagedarawatta, &c.	0	3	17
71a	Reservation for road (P. P. 893/3,105)	0	1	4
72	Rambukwatta	1	0	9
73	Gedara-arawa	1	1	8
74	Dewalewatta, Attalegedarawatta, Palugedarawatta	3	1	24
75	Wattegedarawatta <i>alias</i> Kahatagahawatta, &c.	1	0	11
		85	2	15

Sheets M 5—16, 13—14, M 7—8, 15—16, M 21—22, 29—30, M 23—24, 31—32

Surveyor-General's Office,  
Colombo, March 22, 1909.

3,442

J. B. M. RIDOUT,  
for Acting Surveyor-General.  
Uva S. O. 21—1909

**Notice under "The Waste Lands Ordinances of 1897, 1899, 1900, and 1903."**

TAKE notice that unless within three months from May 21, 1909, the persons, if any, who claim any interest in the lands hereinafter mentioned or in any one or more of such lands or to some interest therein make claim in person or in writing to the said lands or any of them or to some interest therein to H. O. Fox, Esq., Special Officer appointed under section 28 of "The Waste Lands Ordinances, 1897, 1899, 1900, and 1903," at his office at Fort, Colombo;

Such Special Officer, in pursuance of the powers vested in him by the said Ordinances, will declare by writing under his hand that the said lands or such of them, as to which no claim has been made, are the property of the Crown.

H. O. Fox,  
Special Officer.

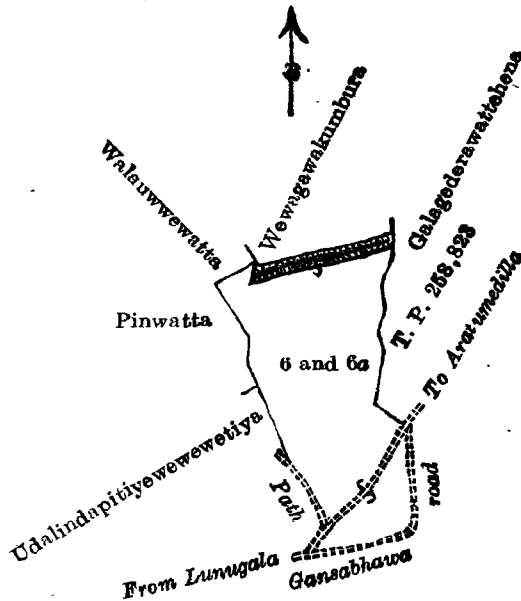
*Description of the Lands referred to.*

The following lots situated in the village of Nannapurawa, in the Medagam pattu korale of the Wellassea division, in the Province of Uva, as described in the annexed diagram:—

## Preliminary plan 144.

Lot.	Name of Land.	Extent.		
		A.	R.	P.
6 ..	Udalindapitiyewewa (tank)	5	1	0
6a ..	Udalindapitiyewewa ((tank, part of P. P. 575.1,956) ..	0	2	0
		<u>5</u>	<u>3</u>	<u>6</u>

and bounded as follows : on the north by Walawewewatta claimed by Sudu Banda, *ex-Kerala*, Wewagawakumbura claimed by ditto ; on the east by Galagedarawattehena granted at half-improved value to Kinnarabowe Rajakaruna Anawalangu Mudiyansele Jayawardana Sudu Banda, Registrar of Kinnarabowa (T. P. 258,823), a Gansabhawa road ; on the south by a Gansabhawa road ; on the west by the road from Aratumedilla to Lunugala, a path, Udalindapitiyewewewetiya declared to be Crown property under the Waste Lands Ordinances, Pinwatta (private).



Scale of 8 Chains to an Inch.

Situation : Nannapurawa village in Medagam pattu korale of Badulla District.

## Preliminary plan 144.

Lot.	Name of Land.	Extent.		
		A.	R.	P.
6 ..	Udalindapitiyewewa (tank)	5	1	0
6a ..	Udalindapitiyewewa (tank, part of P.P. 575.1,956) ..	0	2	0
		<u>5</u>	<u>3</u>	<u>6</u>

Sheets M <sup>3</sup> 53—54, 61—62 & M <sup>3</sup> 55—56, 63—64

Surveyor-General's Office,  
Colombo, February 18, 1909.  
3,443

J. B. M. RIDOUT,  
for Acting Surveyor-General.  
Uva S. O. 22—1909

**Notice under "The Waste Lands Ordinances of 1897, 1899, 1900, and 1903."**

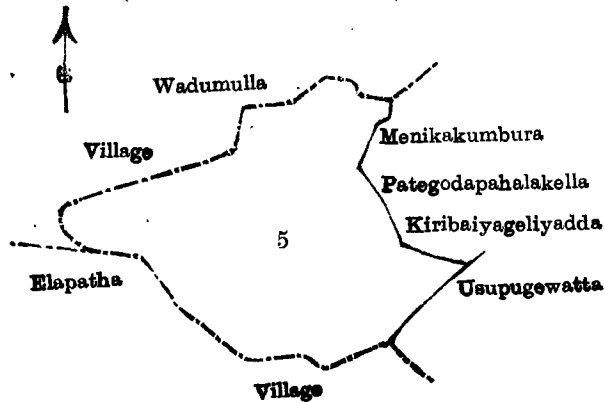
TAKE notice that unless within three months from May 21, 1909, the persons, if any, who claim any interest in the land hereinafter mentioned make claim in person or in writing to the said land or to some interest therein to J. G. Fraser, Esq., Special Officer appointed under section 28 of "The Waste Lands Ordinances, 1897, 1899, 1900, and 1903," at his office at Fort, Colombo:

Such Special Officer, in pursuance of the powers vested in him by the said Ordinances, will declare by writing under his hand that the land, to which no claim has been made, is the property of the Crown.

J. G. FRASER  
Special Officer.

*Description of the Land referred to.*

The land commonly called or known as Liyanagehena, Hikgahapitiyeihalakella, and Hikgahapitiye-pahalakella, situate in the village of Uduwatana, in the Nawadun korale of the Ratnapurā District, in the Province of Sabaragamuwa, containing in extent 10 acres 2 roods and 3 perches, shown as lot 5 in preliminary plan 79, and in the annexed tracing therefrom, and bounded as follows: on the north by the village limit of Wadumulla; on the east by Menikakumbura claimed by W. Mūdiyāse and others, Pategodapahalakella claimed by J. Charles Appu and others, Kiribaiyageliadda claimed by Kotamulle Vihare, Usupugewatta claimed by Beligaswatta Dingiri Mahatmaya; on the south by the village limit of Elapatha; on the west by the village limit of Wadumulla.



Scale of 8 Chains to an Inch.

Situation: Uduwatana village in Ratnapura District.

Preliminary plan 79.

Lot.	Name of Land.	Extent. A. R. P.
5	Liyanagehena, Hikgahapitiyeihalakella, and Hikgahapitiye-pahalakella	10 2 3

Field sheet L 24  
3—11

Surveyor-General's Office,  
Colombo, April 22, 1909.  
3,444

J. B. M. RIDOUT,  
for Acting Surveyor-General.  
Ratnapura S. O. 4—1909