

Ceylon Government Gazette

Published by Authority.

No. 6,311 — FRIDAY, MAY 28, 1909.

PART I.—General: Minutes, Proclamations, Appointments, and General Government Notifications.
PART II.—Legal and Judicial.

PART III.—Provincial Administration.
PART IV.—Land Settlement.
PART V.—Mercantile, Marine, Municipal, Local, &c.

Separate paging is given to each Part in order that it may be filed separately.

Part IV.—Land Settlement.

	PAGE		PAGE
Preliminary Notices	667	Final Orders	684

PRELIMINARY NOTICES.

Notice under "The Waste Lands Ordinances of 1897, 1899, 1900, and 1903."

TAKE notice that unless within three months from May 28, 1909, the persons, if any, who claim any interest in the lands hereinafter mentioned or in any one or more of such lands make claim in person or writing to the said lands or any of them or to some interest therein to J. Still, Esq., Special Officer appointed under section 28 of "The Waste Lands Ordinances of 1897, 1899, 1900, and 1903," at his office at Fort Colombo:

Such Special Officer, in pursuance of the powers vested in him by the said Ordinances, will declare by writing under his hand that the said lands or such of them, as to which no claim has been made, are the property of the Crown.

JOHN STILL,
Special Officer.

Description of the Lands referred to.

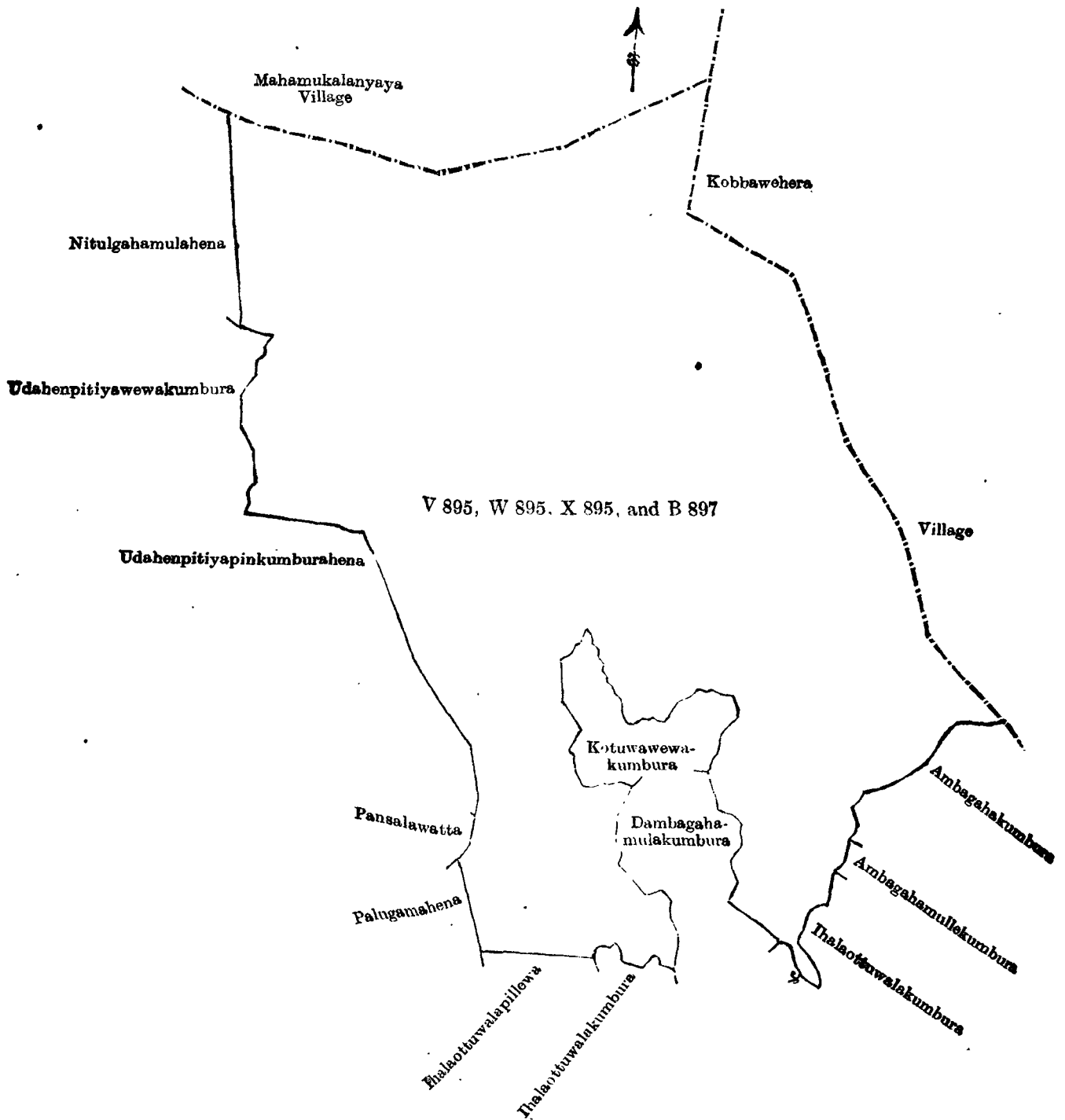
The following lots situated in the village of Dehelwehera, in the Mahagalboda Egoda korale of the Hiriyala hatpattu of the Kurunegala District, in the North-Western Province, as described in the annexed certified tracings:—

I.

Preliminary plan 1,942.

Lot.	Name of Land.		Extent.	
			A.	R. P.
V 895 ..	Galapitiyehena	1	1 29
W 895 ..	Galkaruhena	3	1 5
X 895 ..	Galkaruhena, Talgahamulahena, Manannawatta, Dambagahakumburepillewa	20	1 0
B 897 ..	Dambagahakumburepillewa, Ambagahamula- pillewa	1	1 11
			26	1 5

and bounded as follows : on the north by the village limit of Mahamukalanyaya ; on the east by the village limit of Kobbawehera ; on the south by Ambagahakumbura claimed by Ratnayaka Mudiyanse Ukku Banda and others, Ambagahamullekumbura claimed by Dehelwehera Vihare, Ihalaottuwalakumbura claimed by Ratnayaka Mudiyanse Ukku Banda and others, Dambagahamulakumbura claimed by Ratnayaka Mudiyanse Ukku Banda and others, Kotuwawewakumbura claimed by Ratnayaka Mudiyanse Ukku Banda and others, Ihalaottuwalapillewa claimed by Ratnayaka Mudiyanse ; on the west by Palugamahena claimed by Atapattu Mudiyanse Ukku Banda and others, Pansalawatta claimed by Dehelwehera Vihare, Udahenpitiyapinkumburahena claimed by ditto, Udahenpitiyawewakumbura claimed by Ratnayaka Mudiyanse Ukku Banda and others, Nitulgahamulahena claimed by Ranelpedige Konna and others.



Scale of 4 Chains to an Inch.

Situation : Dehelwehera village in Hiriyala hatpattu of Kurunegala District.

Preliminary plan 1,942.

Lot.	Name of Land.	Extent.		
		A.	R.	P.
V 895 ..	Galapitiyehena	1	1	29
W 895 ..	Galkaruhena	3	1	5
X 895 ..	Galkaruhena, Talgahamulahena, Manannawatta Dambagahakumburapillewa	20	1	0
B 897 ..	Dambagahakumburepillewa, Ambagahamulapillewa	1	1	11
		<hr/>		
		26	1	5

Surveyor-General's Office,
Colombo, September 2, 1908.

A. H. G. DAWSON,
for Acting Surveyor-General.

II.

Preliminary plan 1,942.

Lot.	Name of Land.	Extent.		
		A.	R.	P.
F 897 ..	Bogahamulahena	1	2	12
U 897 ..	Karandamadahena	25	3	29
Y 897 ..	Dematamadahena <i>alias</i> Bogahamadahena	10	0	29
B 899 ..	Kolongahamulahena <i>alias</i> Bulugahamulahena	4	2	2
D 899 ..	Dematamadewewa	1	1	18
G 899 ..	Malabatugalahena	20	0	10
H 899 ..	Do.	1	0	17
		<hr/>		
		64	2	37

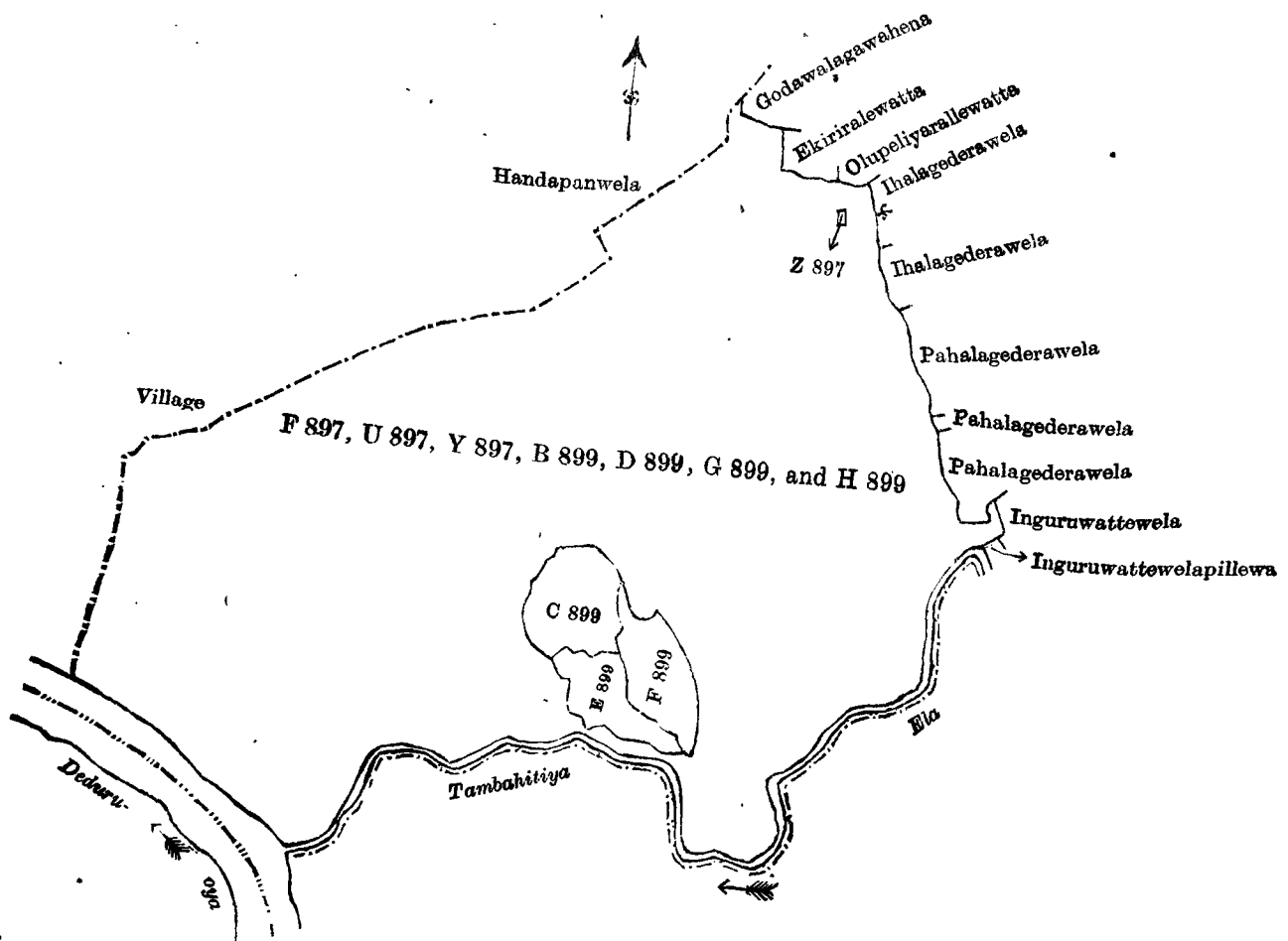
and bounded as follows : on the north by the village limit of Handapanwela, Godawalagawahena claimed by Atapattu Mudiyansele Ranhamy and others, Ekiriralewatta claimed by Banneka Mudiyansele Ranmenika and others, Olupeliyarallewatta claimed by Atapattu Mudiyansele Ranhamy and others ; on the east by Ihalagederawela claimed by Atapattu Mudiyansele Ranhamy and others, Ihalagedarawela claimed by Atapattu Mudiyansele Punchi Menika and others, Pahalagedarawela claimed by Atapattu Mudiyansele Ranhamy and others, Pahalagedarawela claimed by Dehelwehera Vihare, Pahalagedarawela claimed by Ratnayaka Mudiyansele Tikiri Menika and others, Inguruwattewela claimed by Kiralage Pancha, Inguruwattewelapillewa claimed by ditto, the Tambahitiya-ela ; on the south by the Tambahitiya-ela, the Deduru-oya ; on the west by the village limit of Handapanwela.

NOTE.—The following lots lying within the above boundaries are excluded from this notice, and their aggregate acreage of 3 acres 3 roods and 2 perches is not included in the acreage of 64 acres 2 roods and 37 perches given above :—

Preliminary plan 1,942.

Lot.	Name of Land.	Extent.		
		A.	R.	P.
Z 897 ..	Bogahamulawatta	0	0	2
C 899 ..	Dematamadekumbura	1	2	25
E 899 ..	Do.	1	0	15
F 899 ..	Dematamadeweipillewa	1	0	0
		<hr/>		
		3	3	2

[For Tracing see page 670.]



Scale of 8 Chains to an Inch.

Situation : Dehelwehera village in Hiriyala hatpattu of Kurunegala District.

Preliminary plan 1,942.

Lot.	Name of Land.	Extent.		
		A.	R.	P.
F 897	Boghamulahena	1	2	12
U 897	Karandamadahena	25	3	29
Y 897	Dematamadahena <i>alias</i> Boghamadahena	10	0	29
B 899	Kolongahamulahena <i>alias</i> Bulugahamulahena	4	2	2
D 899	Dematamadewewa	1	1	18
G 899	Malabatugalahena	20	0	10
H 899	Do.	1	0	17
		64	2	37

Lots excluded.

Z 897	Boghamulawatta	0	0	2
C 899	Dematamadekumbura	1	2	25
E 899	Do.	1	0	15
F 899	Dematamadewelepillewa	1	0	0
		3	3	2

Surveyor-General's Office,
Colombo, September 2, 1908.

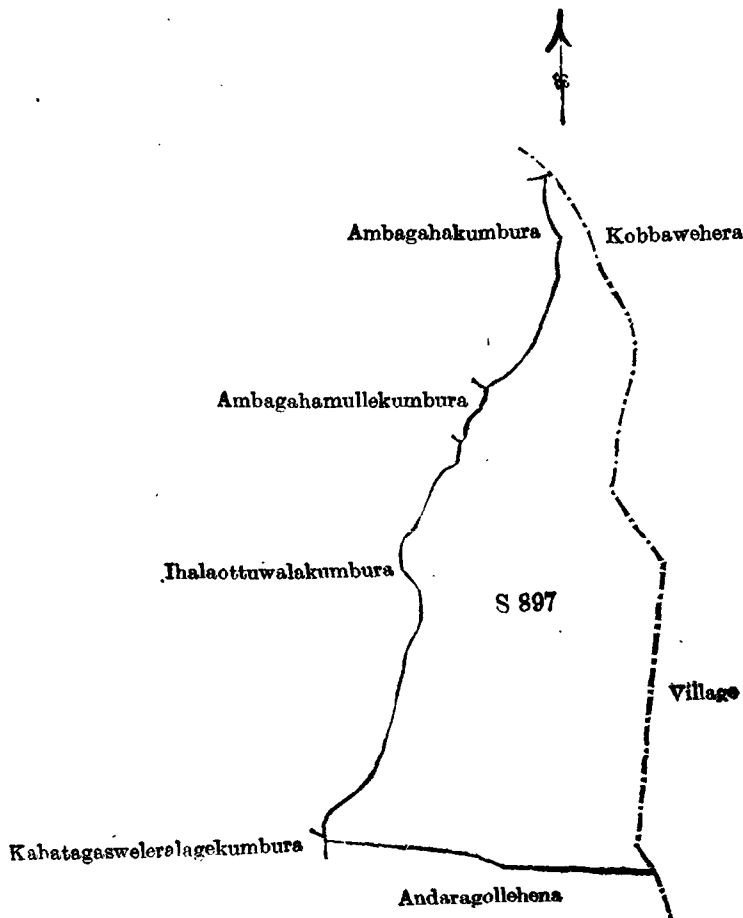
A. H. G. DAWSON,
for Acting Surveyor-General.

III.

Preliminary plan 1,942.

Lot.	Name of Land.	Extent.		
		A.	R.	P.
S 897	Kongahahena <i>alias</i> Warahena	5	0	2

and bounded as follows : on the north and east by the village limit of Kobbawehera ; on the south by Andaragollehena claimed by Atapattu Mudiyansele Kalu Banda and others ; on the west by Kahatagaswelaralagekumbura claimed by Atapattu Mudiyansele Kalu Banda and others, Ihalactuwalak mbura claimed by Ratnayaka Mudiyansele Mudiyanse and others, Ambagahamullekumbura claimed by Dehelwehera Vihare, Ambagahakumbura claimed by Ratnayaka Mudiyansele Mudiyanse and others.



Scale of 4 Chains to an Inch.

Situation: Dehelwehera village in Kurunegala District.

Preliminary plan 1,942.

Lot.	Name of Land.	Extent. A. R. P.
S 897	Kongahahena <i>alias</i> Warahena	5 0 2

Surveyor-General's Office,
Colombo, September 2, 1908.

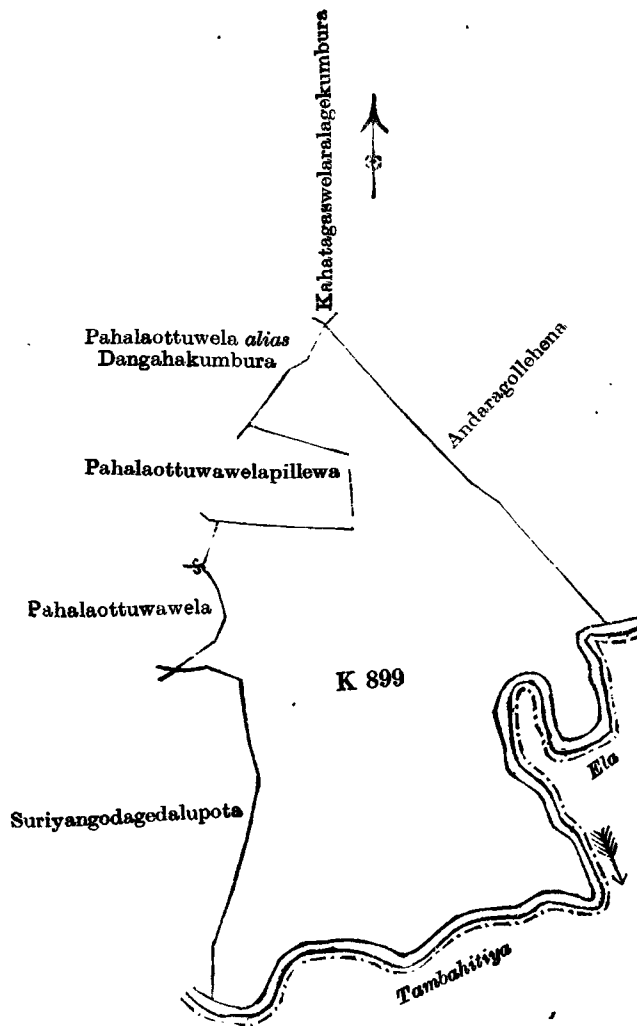
A. H. G. DAWSON,
for Acting Surveyor-General.

IV.

Preliminary plan 1,942.

Lot.	Name of Land.	Extent. A. R. P.
K 899	Migahamulahena	6 3 22

and bounded as follows: on the north by Kahatagasweleralagekumbura claimed by Atapattu Mudiyansele Ranhamy and others; on the east by Andaragollehena claimed by Atapattu Mudiyansele Kalu Banda and others; the Tambahitiya-ela; on the south by the Tambahitiya-ela; on the west by Suriyangodagedalupota claimed by Atapattu Mudiyansele Ranhamy, Pahalaottuwawela claimed by Ratnayaka Mudiyansele Mudiyanse and others, Pahalaottuwawelapillewa claimed by Ratnayaka Mudiyansele Ukku Banda, Pahalaottuwela *alias* Dangahakumbura claimed by Atapattu Mudiyansele Kiri Banda and others.



Scale of 4 Chains to an Inch.

Situation : Dehelwehera village in Kurunegala District.

Preliminary plan 1,942.

Lot.	Name of Land.	Extent.
		A. R. P.
K 899 ..	Migahamulahena ..	6 3 22
Surveyor-General's Office, Colombo, September 2, 1908.		A. H. G. DAWSON, for Acting Surveyor-General.
3,445		Kurunegala S. O. 40—1909

Notice under "The Waste Lands Ordinances of 1897, 1899, 1900, and 1903."

TAKE notice that unless within three months from May 28, 1909, the persons, if any, who claim any interest in the lands hereinafter mentioned or in any one or more of such lands or to some interest therein make claim in person or in writing to the said lands or any of them or to some interest therein to W. E. Wait, Esq., Special Officer appointed under section 28 of "The Waste Lands Ordinances, 1897, 1899, 1900, and 1903," at his office at Fort, Colombo :

Such Special Officer, in pursuance of the powers vested in him by the said Ordinances, will declare by writing under his hand that the said lands or such of them, as to which no claim has been made, are the property of the Crown.

W. E. WAIT,
Special Officer.

Description of the Lands referred to.

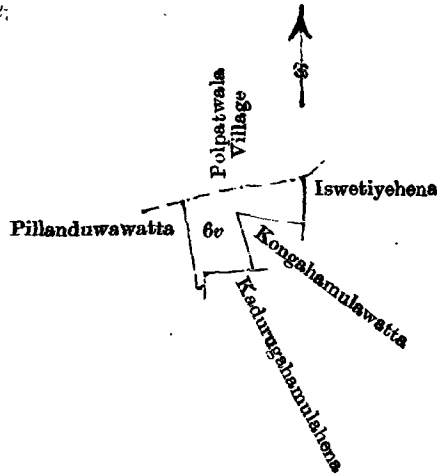
The following lots situated in the village of Dikirikewa, in the Mayurawati korale of the Dambadeni hatpattu of the Kurunegala District, in the North-Western Province, as described in the annexed diagrams :—

I.

Preliminary plan 215.

Lot.	Name of Land.	Extent.
		A. R. P.
6c ..	Kongahamulawatta ..	1 0 23

and bounded as follows : on the north by the village limit of Polpathwala ; on the east by Iswetiyeheha sold by the Crown to Katugampolage Carolis Naide ; on the south by Kongahamulawatta sold by the Crown to Vidane Henayalage Uniga, Kadurugahamulahena sold by the Crown to Initipedidurayalage Eitta and another, Pillanduwwatta sold by the Crown to Arampat Mudiyanse Ukku Banda ; on the west by Pillanduwwatta sold by the Crown to Arampat Mudiyanse Ukku Banda.



Scale of 8 Chains to an Inch.

Situation : Dikirikewa village in Kurunegala District.

Preliminary plan 215.

Lot.	Name of Land.	Extent. A. R. P.
6v ..	Kongahamulawatta 1 0 23

Field sheet I ¹⁸
18—26

Surveyor-General's Office,
Colombo, March 29, 1909.

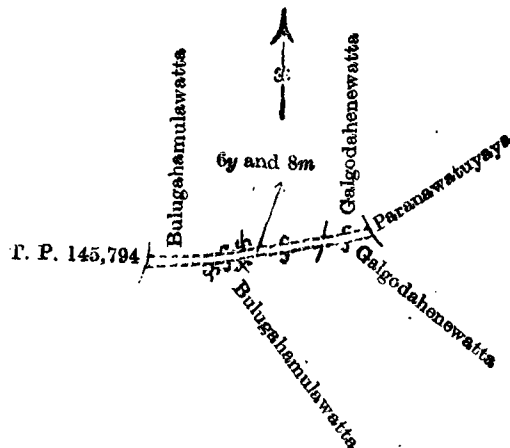
J. B. M. RIMOUT,
for Acting Surveyor-General.

II.

Preliminary plan 215.

Lot.	Name of Land.	Extent. A. R. P.
6y ..	Path 0 0 28
8m ..	Do. 0 0 13
		0 1 1

and bounded as follows : on the north by Bulugahamulawatta sold by the Crown to Iniriyalage Ukku Menika of Dikirikewa, Galgodahenewatta sold by the Crown to Mutugalpedidurayalage Podiya and others ; on the east by Paranawatuyaya claimed by Jayamaha Mudiyanse Ukku Banda and others ; on the south by Galgodahenewatta sold by the Crown to Mutugal Pedidurayalage Podiya and others, Bulugahamulawatta sold by the Crown to Iniriyalage Ukku Menika of Dikirikewa ; on the west by T. P. 145,794.



Scale of 8 Chains to an Inch.

Situation : Dikirikewa village in Kurunegala District.
Preliminary plan 215.

Lot.	Name of Land.	Extent.		
		A.	R.	P.
6y .. Path	0	0	28
8m .. Do.	0	0	13
		0	1	1

Field sheet I¹⁸₁₈₋₂₆

Surveyor-General's Office,
Colombo, April 22, 1909.

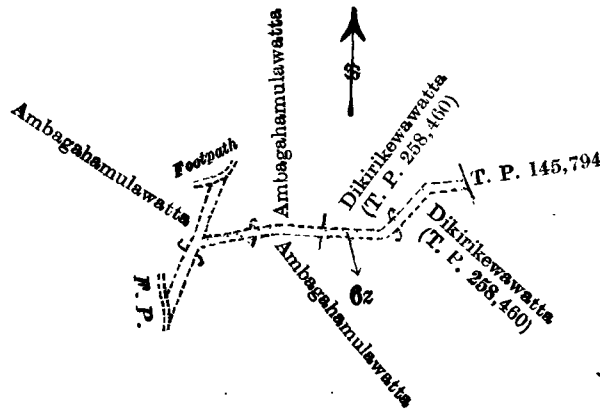
J. B. M. RIDOUT,
for Acting Surveyor-General.

III.

Preliminary plan 215.

Lot.	Name of Land.	Extent.		
		A.	R.	P.
6z .. Path	0	2	17

and bounded as follows : on the north by a footpath, Ambagahamulawatta sold by the Crown to Katugampalage Carolis Naide, Dikirikewawatta sold by the Crown to Mrs. J. P. Obeysekere (T. P. 258,460) ; on the east by T. P. 145,794 ; on the south by Dikirikewawatta sold by the Crown to Mrs. J. P. Obeysekere (T. P. 258,460) ; Ambagahamulawatta sold by the Crown to Katugampolage Carolis Naide ; on the west by a footpath, Ambagahamulawatta sold by the Crown to Katugampolage Carolis Naide.



Scale of 8 Chains to an Inch.

Situation : Dikirikewa village in Kurunegala District.
Preliminary plan 215.

Lot.	Name of Land.	Extent.		
		A.	R.	P.
6z .. Path	0	2	17

Field sheet I¹⁸₁₈₋₂₆

Surveyor-General's Office,
Colombo, April 22, 1909.

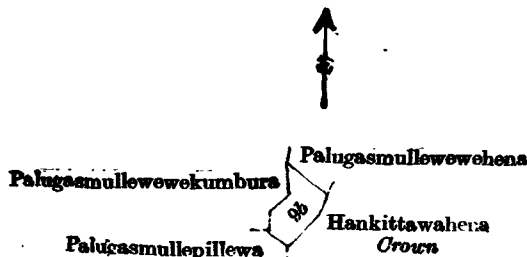
J. B. M. RIDOUT,
for Acting Surveyor-General.

IV.

Preliminary plan 215.

Lot.	Name of Land.	Extent.		
		A.	R.	P.
9b .. Palugasmullewewehena (cemetery)	0	1	24

and bounded as follows : on the north by Palugasmullewewehena sold by the Crown to Jayamaha Mudiyanse-lage Banda ; on the east by Hankittawahena claimed by the Crown ; on the south by Palugasmullepillewa sold by the Crown to Jayamaha Mudiyanse-lage Menikrala ; on the west by Palugasmullewewekumbura claimed by Jayamaha Mudiyanse-lage Kirimudiyanse and others.



Scale of 8 Chains to an Inch.

Situation: Dikirikewa village in Mayurawati korale in Dambadeni hatpattu of Kurunegala District.

Preliminary plan 215.		Extent.
Lot.	Name of Land.	A. R. P.
9b ..	Palugasmullewewehena (cemetery) ..	0 1 24
Field sheet I 18		
19—27		

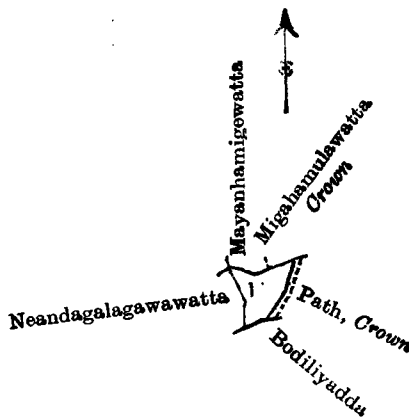
Surveyor-General's Office,
Colombo, July 1, 1909.

W. C. S. INGLES,
for Acting Surveyor-General.

v.

Preliminary plan 215.		Extent.
Lot.	Name of Land.	A. R. P.
11r ..	Neandagala ..	0 1 22

and bounded as follows: on the north by Mayanhamigewatta sold by the Crown to Balasuriya Mudiyansele Menanhamy, Migahamulawatta claimed by the Crown; on the east by a path belonging to the Crown; on the south by Bodiliyadda claimed by Jayamaha Mudiyansele Kiri Bandahamy; on the west by Neandagalagawawatta claimed by Ullapolage Welon Appuhamy.



Scale of 8 Chains to an Inch.

Situation: Dikirikewa village in Kurunegala District.

Preliminary plan 215.		Extent.
Lot.	Name of Land.	A. R. P.
11r ..	Neandagala ..	0 1 22
Field sheet I 18		
18—26		

Surveyor-General's Office,
Colombo, March 29, 1909.
3,446

J. B. M. RIDOUT,
for Acting Surveyor-General.
Kurunegala S. O. 41—1909

Notice under "The Waste Lands Ordinances of 1897, 1899, 1900, and 1903."

TAKE notice that unless within three months from May 28, 1909, the persons, if any, who claim any interest in the lands hereinafter mentioned or in any one or more of such lands make claim in person or in writing to the said lands or any of them or to some interest therein to J. Still, Esq., Special Officer appointed under section 28 of "The Waste Lands Ordinances of 1897, 1899, 1900, and 1903," at his office at Fort, Colombo:

Such Special Officer, in pursuance of the powers vested in him by the said Ordinances, will declare by writing under his hand that the said lands or such of them, as to which no claim has been made, are the property of the Crown.

JOHN STILL,
Special Officer.

Description of the Lands referred to.

The following lots situated in the village of Handapanwala, in the Mahagalboda Egoda korale of the Hiriyala hatpattu of the Kurunegala District, in the North-Western Province, as described in the annexed tracings:—

I.

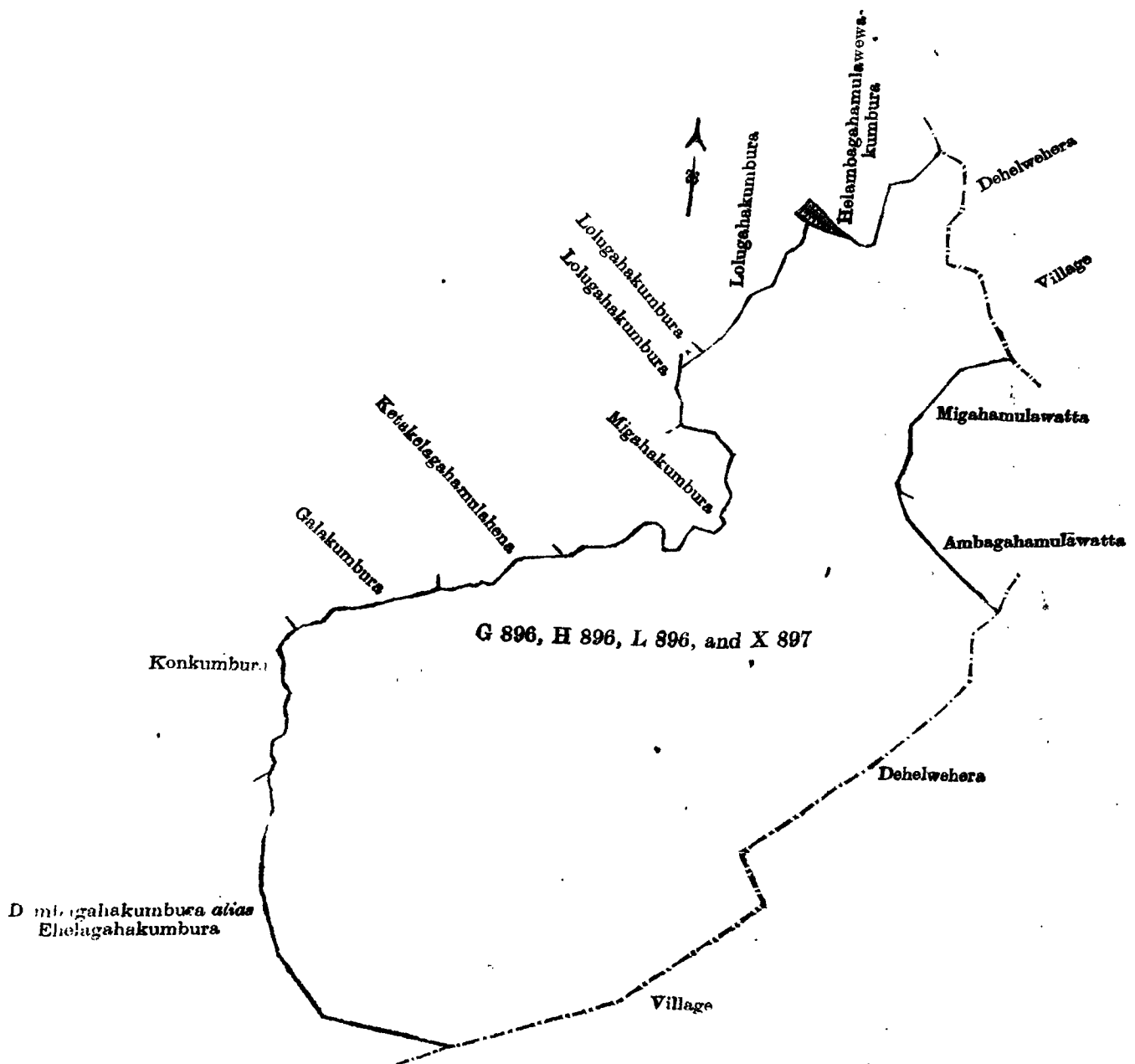
Preliminary plan 1,942.		Extent.
Lot.	Name of Land.	A. R. P.
Y 895 ..	Kolongahamulahena ..	6 3 18
A 896 ..	Nelligahamulahena ..	5 2 18
B 896 ..	Ambagahamulawatta ..	0 2 1
V 897 ..	Imbulgahamulahena ..	2 0 20
		<hr/>
		15 0 17

II.

Preliminary plan 1,942.

Lot.	Name of Land.			Extent.	
				A.	R. P.
G 896	Bogahamulahena	5	2 37
H 896	Ketakegahamulahena	1	3 17
L 896	Bulugahamulahena	8	3 15
X 896	Galwalagawalahena	1	2 7
				17	3 36

and bounded as follows: on the north by Galakumbura claimed by Chandrasekara Mudiyansele Awsadahami and others, Ketakegahamulahena claimed by Ratnayaka Mudiyansele Ukku Banda and others, Migahakumbura claimed by Atapattu Mudiyansele Kiri Banda and others, Lolugahakumbura claimed by Dehelwehera Vihare, Lolugahakumbura claimed by Ratnayaka Mudiyansele Kapuruhami and others, Lolugahakumbura claimed by Chandrasekara Mudiyansele Awsadahami and others, Helambagahamulawewa kumbura claimed by Chandrasekara Mudiyansele Awsadahami and others; on the east by the village limit of Dehelwehera, Migahamulawatta claimed by Wijekon Mudiyansele Menikhami, Ambagahamulawatta claimed by ditto, the village limit of Dehelwehera; on the south by the village limit of Dehelwehera, Dambagahakumbura *alias* Ehelagahakumbura claimed by Chandrasekara Mudiyansele Awsadahami; on the west by Dambagahakumbura *alias* Ehelagahakumbura claimed by Chandrasekara Mudiyansele Awsadahami, Konkumbura claimed by Ratnayaka Mudiyansele Awsadahami and others.



Scale of 4 Chains to an Inch.

Situation : Handapanwela village in Hiriyala hatpattu of Kurunegala District.

Preliminary plan 1,942.

Lot.	Name of Land.	Extent.		
		A.	R.	P.
G 896 ..	Bogahamulahena ..	5	2	37
H 896 ..	Ketakelegahamulahena ..	1	3	17
L 896 ..	Bulugahamulahena ..	8	3	15
X 897 ..	Galwalagawahena ..	1	2	7
		<hr/>		
		17	3	36

Surveyor-General's Office,
Colombo, September 2, 1908.
3,447

A. H. G. DAWSON,
for Acting Surveyor-General.
Kurunegala S. O. 42—1909

Notice under "The Waste Lands Ordinances of 1897, 1899, 1900, and 1903."

TAKE notice that unless within three months from May 28, 1909, the persons, if any, who claim any interest in the lands hereinafter mentioned or in any one or more of such lands make claim in person or in writing to the said lands or any of them or to some interest therein to J. G. Fraser, Esq., Special Officer appointed under section 28 of "The Waste Lands Ordinances, 1897, 1899, 1900, and 1903," at his office at Fort, Colombo :

Such Special Officer, in pursuance of the powers vested in him by the said Ordinances, will declare by writing under his hand that the said lands or such of them, as to which no claim has been made, are the property of the Crown.

J. G. FRASER,
Special Officer.

Description of the Lands referred to.

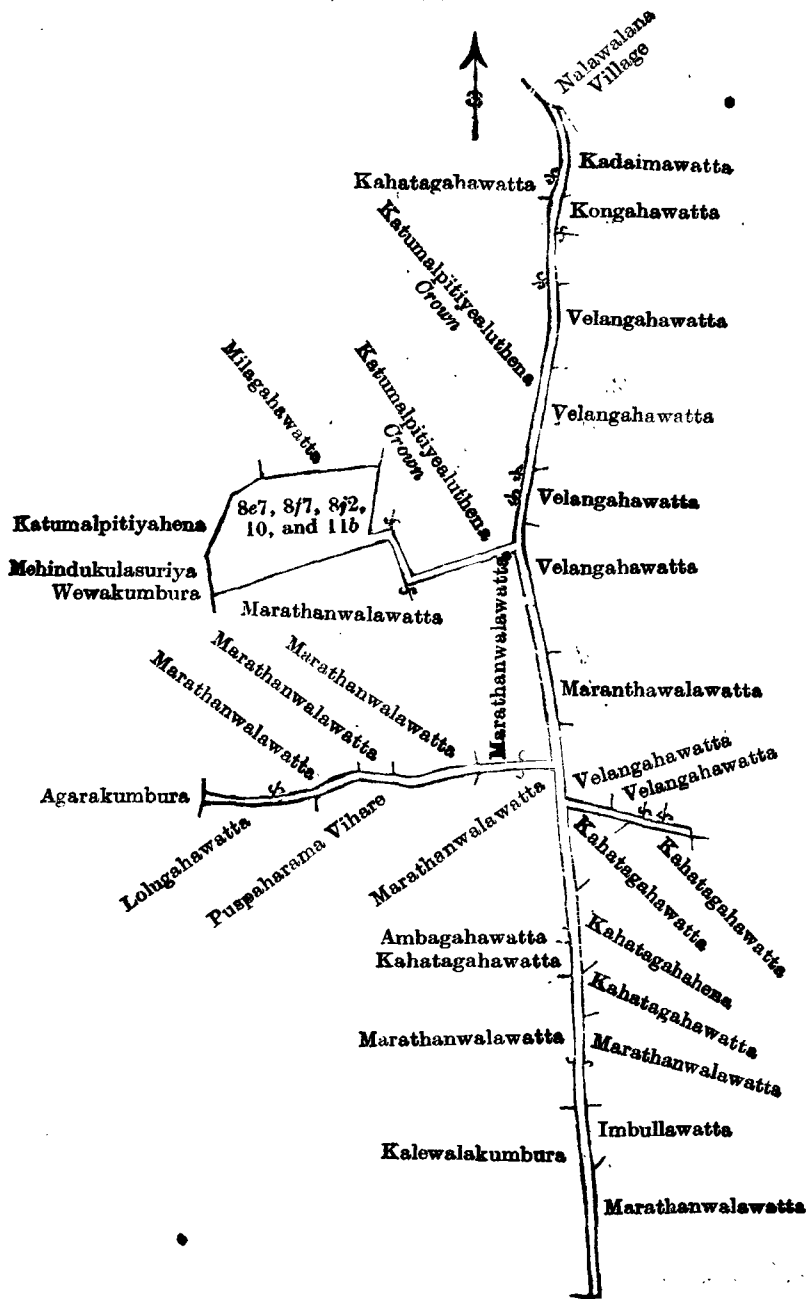
The following lots situated in the village of Wilagedara, in the Pitigal korale of the Katugampola hatpattu of the Kurunegala District, in the North-Western Province, as described in the annexed tracings :—

I.

Preliminary plan 286.

Lot.	Name of Land.	Extent.		
		A.	R.	P.
8e7 ..	Road ..	0	1	24
8f7 ..	Do. ..	1	1	8
8j2 ..	Katumpitiyealuthena (reservation for road) ..	0	1	22
10 ..	Katumpitiyehena (cemetery) ..	2	1	10
11b ..	Road ..	0	0	4
		<hr/>		
		4	1	28

and bounded as follows : on the north by the village limit of Nalawalana ; on the east by Kadaimawatta sold by the Crown to Wadige Gunasekera and another, Kongahawatta sold by the Crown to Korala Gamage Anthony Fernando, Velangahawatta sold by the Crown to Subasinhe Mudiyansele Menohamy, Velangahawatta claimed by Subasinhe Mudiyansele Manohamy, Velangahawatta claimed by P. Poyhamy and others, Velangahawatta claimed by Subasinhe Mudiyansele Appuhamy, Maranthawalawatta claimed by Don Jacob and others, Velangahawatta claimed by Subasinhe Mudiyansele Appuhamy, Velangahawatta claimed by Subasinhe Mudiyansele Manohamy and others, Kahatagahawatta sold by the Crown to Jayakodi Arachchige Don Marthinu Appuhamy and others, Kahatagahawatta claimed by J. A. Don Mudalihamy, Kahatagahawatta sold by the Crown to Jayakodi Arachchige Don Marthinu Appuhamy and others, Kahatagahawatta sold by the Crown to ditto, Marathanwalawatta claimed by Don Jacob and others, Imbullawatta claimed by Punchi Nona Peris, Marathanwalawatta claimed by Don Jacob and others ; on the south by Marathanwalawatta claimed by ditto ; on the west by Kalewalakumbura claimed by Appu Sinno and others, Marathawalawatta claimed by Don Jacob and others, Kahatagahawatta claimed by Y. M. Sardial Appu, Ambagahawatta claimed by Subasinhe Mudiyansele Manohamy, Marathanwalawatta claimed by Don Jacob and others, Pusparama Vihare claimed by the trustees of Pusparama Vihare, Lolugahawatta claimed by V. Jockinu Fernando and others, Agarekumbura claimed by Don Marthinu Fernando and others, Marathanwalawatta claimed by Sardial Appuhamy, Marathanwalawatta claimed by Don Jacob and others, Marathanwalawatta claimed by Lisohamy and others, Marathanwalawatta claimed by Don Jacob and others, Wewakumbura claimed by Appu Sinno Korala Arachchi, Katumpitiyehena sold by the Crown to Mihindukulasuriya Ana Maria Fernando, Millagahawatta sold by the Crown to Ramuwel Arachchige Joronis Appu, Katumpitiyealuthena claimed by the Crown, Kahatagahawatta claimed by J. A. Don Thomas.



Scale of 8 Chains to an Inch.

Situation : Wilagedara village in Pitigal korale of Kurunegala District.

Preliminary plan 286.

Lot.	Name of Land.	Extent.	
		A.	R. P.
8e7	Road	0	1 24
8f7	Do.	1	1 8
8j2	Katumalpitiyealuthena (reservation for road)	0	1 22
10	Katumalpitiyehena (cemetery)	2	1 10
11b	Road	0	0 4
		4	1 28

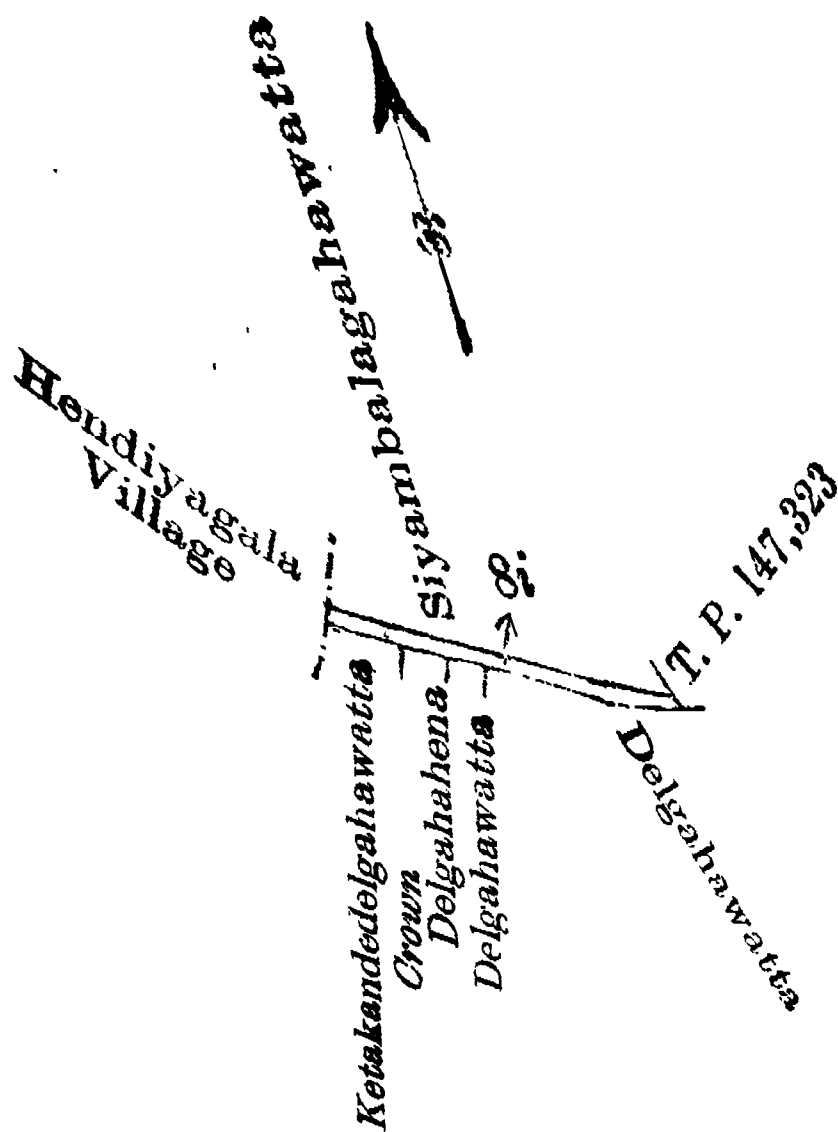
Field sheets I 22 I 22
10' 11

II.

Preliminary plan 286.

of Land.	Extent.
	A. R. P.
.. .. .	0 0 16

.. .. . bounded on the north by Siyambalagahawatta claimed by Appu Sinno, *ex-Arachchi*, and Menik-
 st by T. P. 147,323; on the south by Delgahawatta sold by the Crown to
 and others, Delgahawatta sold by the Crown to Nawaratne Adikari Mudiyanse-
 of Hendiyagala, Delgahahena sold by the Crown to ditto, Ketakandedelgaha-
; on the west by the village limit of Hendiyagala.



Scale of 8 Chains to an Inch.

Situation: Wilagedara vil'age in Kurunegala District.

Preliminary plan 286.

Lot.	Name of Land.	Extent.
		A. R. P.
811 ..	Road ..	0 0 16

Field sheet I. 22
10

Surveyor-General's Office,
Colombo, April 20, 1909.

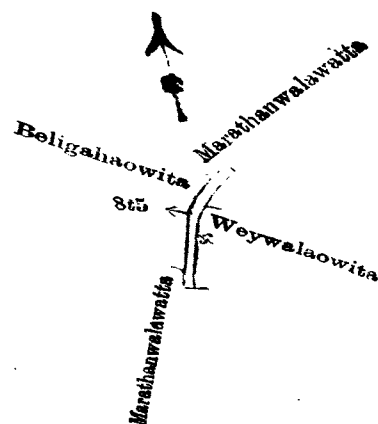
J. B. M. RIDOUT,
for Acting Surveyor-General.

III.

Preliminary plan 286.

Lot.	Name of Land.	Extent.
		A. R. P.
815 ..	Weywalaowita ..	0 0 30

.. .. . and bounded as follows: on the north by Marathanwalawatta claimed by Don Jacob and others; on the east
 by Marathanwalawatta claimed by Don Jacob and others, Weywalaowita claimed by Don Mudalihamy and
 others; on the south by Marathanwalawatta claimed by Don Jacob and others; on the west by Marathanwala-
 watta claimed by Don Jacob and others, Beligahaowita claimed by Don Loransu Appuhamy.



Scale of 8 Chains to an Inch.

Situation : Wilagedara village in Kurunegala District.

Preliminary plan 286.

Lot.	Name of Land.	Extent.	
		A.	R. P.
845	Weywalaowita	0	0 30

Field sheet I ²²
18

Surveyor-General's Office,
Colombo, April 20, 1909.

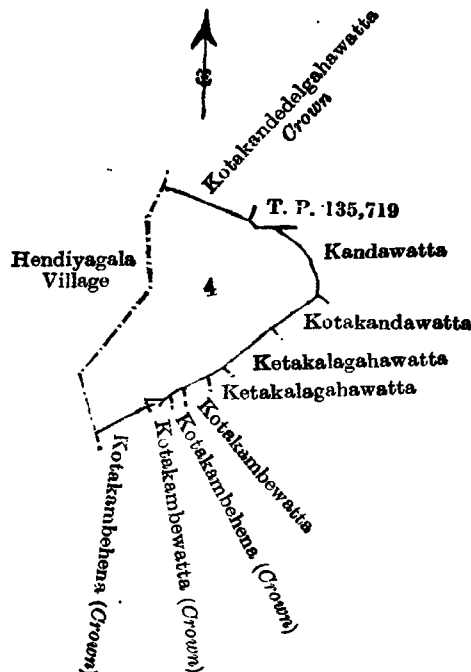
J. B. M. RIDOUT,
for Acting Surveyor-General.

IV.

Preliminary plan 286.

Lot.	Name of Land.	Extent.	
		A.	R. P.
4	Kotakanda	4	3 35

and bounded as follows : on the north by Kotakandedelgahawatta claimed by the Crown, T. P. 135,719 ; on the east by Kandawatta sold by the Crown to Peter Perera Jayasinghe, Kotakandawatta sold by the Crown to Kuruppu Achchiappuhamilage Don Antoni Annavi, Ketakalagahawatta sold by the Crown to Peter Perera Jayasinghe ; on the south by Kotakambewatta sold by the Crown to Netsinghe Appuhamilage Juan Appuhamy, Kotakambehena claimed by the Crown, Kotakambewatta claimed by the Crown, Kotakambehena claimed by the Crown ; on the west by the village limit of Hendiyagala.



Scale of 8 Chains to an Inch.

Situation : Wilagedara village in Pitigal korale of Kurunegala District.

Preliminary plan 286.

Lot.	Name of Land.	Extent.	
		A.	R. P.
4	Kotakanda	4	3 35

Field sheet I ²²
10' &c.

Surveyor-General's Office,
Colombo, March 30, 1909.

3,448

J. B. M. RIDOUT,
for Acting Surveyor-General.
Kurunegala S. O. 43—1909

Notice under "The Waste Lands Ordinances of 1897, 1899, 1900, and 1903."

TAKE notice that unless within three months from May 23, 1909, the persons, if any, who claim any interest in the lands hereinafter mentioned or in any one or more of such lands make claim in person or in writing to the said lands or any of them or to some interest therein to W. E. Wait, Esq., Special Officer appointed under section 23 of "The Waste Lands Ordinances, 1897, 1899, 1900, and 1903," at his office at Fort, Colombo :

Such Special Officer, in pursuance of the powers vested in him by the said Ordinances, will declare by writing under his hand that the said lands or such of them, as to which no claim has been made, are the property of the Crown.

W. E. WAIT,
Special Officer.

Description of the Lands referred to.

The following lots situated in the village of Puliyankulama, in the Pahalakende tulana of the Kende korale of the Nuwaragampalata, in the North-Central Province, as described in the annexed diagram :—

Preliminary plan 554.

Lot.	Name of Land.	Extent.		
		A.	R.	P.
1 ..	Nugagahalandehena, Moragahalandehena ..	183	1	12
9 ..	Part of Dambagahakumbura (encroachment) ..	0	0	6
11 ..	Part of Dombagahakumbura (encroachment) (bund reservation) ..	0	0	6
15 ..	Tisbamba (and bund reservation) ..	1	3	15
16 ..	Siyambalagahawatta ..	0	3	30
17 ..	Ehetugahamukalana ..	88	0	36
18 ..	Weeragahahena ..	3	2	27
19 ..	Road ..	2	1	3
		<u>280</u>	<u>1</u>	<u>15</u>

and bounded as follows : on the north by the village limit of Welewa, on the east by the village limit of Siyambalagaswewa, on the south by the village limit of Kallanchiya, on the west by the village limit of Talgehewa.

NOTE.—The following lots lying within the above boundaries are excluded from this notice, and their aggregate acreage of 35 acres 1 rood and 25 perches is not included in the acreage of 280 acres 1 rood and 15 perches given above :—

Preliminary plan 554.

Lot.	Name of Land.	Extent.		
		A.	R.	P.
2 ..	Migahakumbura ..	8	3	38
3 ..	Part of T. P. 214,900 ..	3	0	20
4 ..	Do. ..	0	0	2
5 ..	Part of Migahakumbura (encroachment) ..	0	0	2
6 ..	Parts of T. Ps. 214,900 and 223,418 ..	1	1	8
7 ..	Parts of T. Ps. 188,755 and 188,756 ..	3	2	35
8 ..	Part of Dambagahakumbura (encroachment) ..	0	0	6
10 ..	Do. ..	0	0	11
12 ..	Part of T. P. 188,755 ..	0	0	1
13 ..	Do. ..	0	0	9
14 ..	Puliyankulamewewa (tank) ..	18	0	13
		<u>35</u>	<u>1</u>	<u>25</u>

[For Tracing see page 683.]

FINAL ORDERS.

Order under Section 2 of "The Waste Lands Ordinances of 1897, 1899, 1900, and 1903,"
declaring Lands to be Crown Property.

In the matter of the lands commonly called or known as Bulugahahenebedda, Pelakomegawawatta, Nugegawahena, Mahayayehena, &c., situate in the village of Sapugahayaya in the East Giruwa pattu of the Hambantota District, in the Southern Province, and of "The Waste Lands Ordinances of 1897, 1899, 1900, and 1903."

THE notice required by section 1 of "The Waste Lands Ordinances of 1897, 1899, 1900, and 1903," having been duly published in manner prescribed by that section in respect of the above-named lands (*vide* Notice No. 3,225), and no claim having been made to the said lands or to any interest therein within the period of three months from the date specified in the said notice, I, Walter Ernest Wait, Special Officer appointed under section 28 of the said Ordinances, under and by virtue of the powers vested in me in that behalf by section 2 of the said Ordinances, do hereby on March 20, 1909, order and declare that the said lands, as more fully described herein below, situate in the village of Sapugahayaya, in the East Giruwa pattu of the Hambantota District, in the Southern Province, and shown as lots 19, 19b, 21, 23, 23a, 23c, 23f, 23g, 23h, 23m, 23n, 23o, 23r, 23s, 23t, 23u, 26, 31, 31a, 31c, 31d, 31f, 31g, 31h, 31i, 31j, 31m, 31n, 31r, 31s, and 31t in preliminary plan 394 and in the annexed certified tracings therefrom, and containing in extent 253 acres 3 roods and 24 perches, are the property of the Crown.

Description of the Lands referred to.

The following lots situated in the village of Sapugahayaya, in the East Giruwa pattu of the Hambantota District, in the Southern Province, as described in the annexed certified tracings:—

I.

Preliminary plan 394.

Lot.	Name of Land.	Extent.		
		A.	R.	P.
19	Bulugahahenebedda ..	5	0	24
19b	Pelakomegawawatta ..	0	1	37
21	Nugegawahena ..	10	2	28
23	Mahayayehena, &c. ..	73	0	21
23a	Bogahawatta ..	1	3	15
23c	Dekandewatta ..	1	0	9
23f	Maragahawatta ..	1	0	27
23g	Ketakegahawatta ..	2	0	38
23h	Do. ..	0	1	1
23m	Migahahenekella ..	0	0	31
23n	Bulugahawatta ..	1	0	30
23o	Manugewattekella ..	0	1	16
23r	Bulugahawatta ..	1	0	12
23s	Ketakegahawatta ..	0	3	20
23t	Do. ..	0	0	24
23u	Do. ..	0	2	12
		100	1	25

last by t.
the vil
aded fr
acreage of

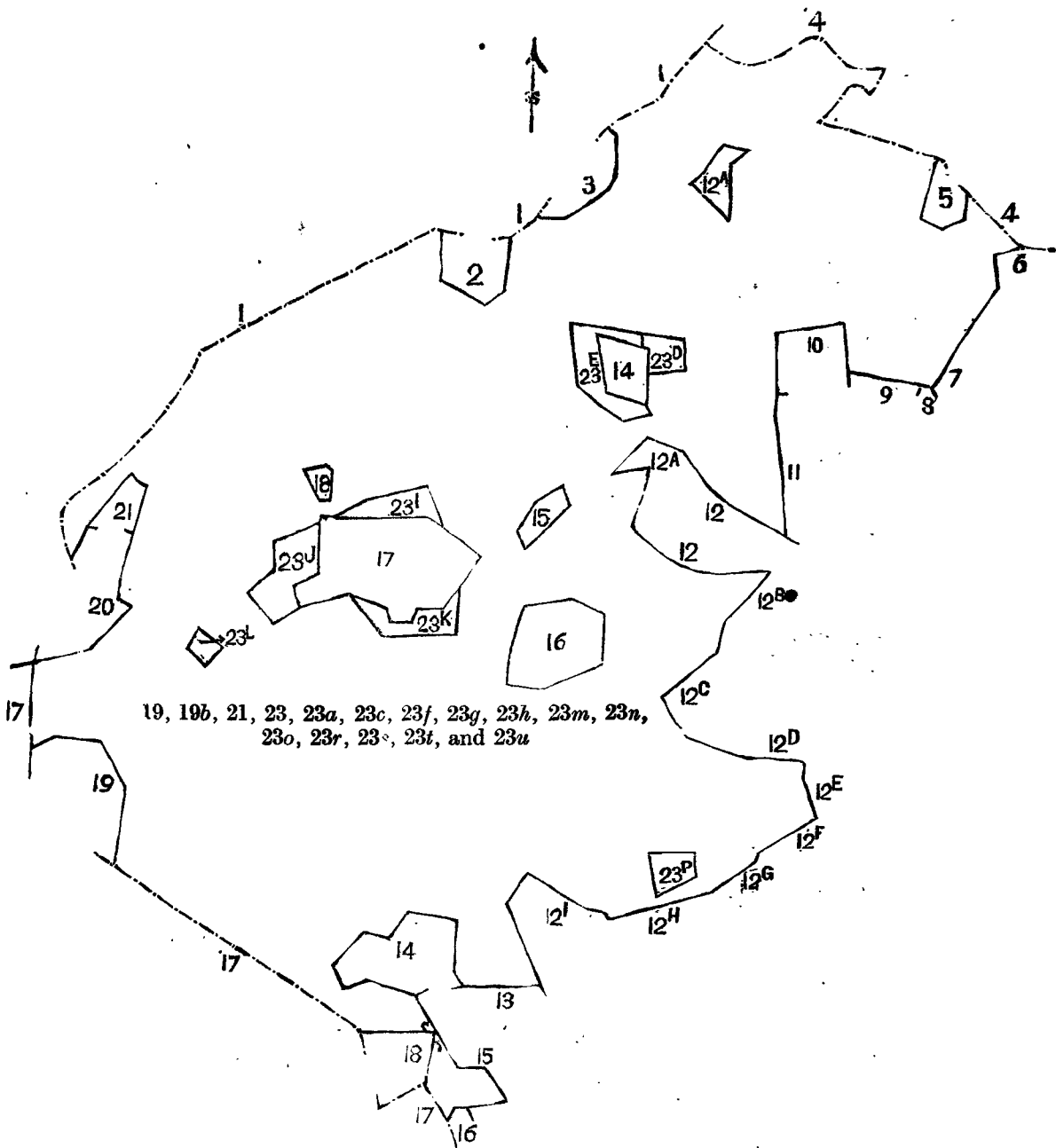
and bounded as follows: on the north by the village limit of Labuhengoda, Komegawawatta claimed by Don Elias Karanayaka and others, the village limit of Labuhengoda, Kalaotuamaditta sold by the Crown, the village limit of Labuhengoda, the village limit of Hellala, Mahayayelolugahawatta claimed by Ratnayakage Davithamy, the village limit of Hellala; on the east by Patirana-appulagewatta claimed by Rubasin Vitaranage Babun Appu, Bogahawatta claimed by Ratnayakage Davithamy, Kajugahahena claimed by Werakkutti Vitaranage Maddumappu, Ketakegahawattehena claimed by Weerakkutti Vitaranage Don Siman, Bogahawatta claimed by Ratnayakage Saderis, Ketakegahawattehena, claimed by Weerakkutti Vitaranage Don Siman, Kohomahawatta claimed by Vitaranage Louishamy, Maragahawatta claimed by Vitaranage Dingi Appu, Komegahawatta claimed by Vitaranage Louishamy, Udahawatta claimed by Wickramage Don Samel, Kohomahawatta claimed by Rubasin Vitaranage Babahamy, Nilamegedarawatta claimed by ditto, Welege Sarawatta claimed by ditto; on the south by Wadugederawatta claimed by Patiranage Babunhamy, Maragahawatta claimed by Obada Arachchige Elias and others, Gorakagahawatta claimed by Maddumage Davitham, Bulugahawatta claimed by Jayasekera W. Babunhamy, Ketakegahawatta claimed by the Crown, Kahatagahawatta claimed by the Crown, Ketakegahawatta claimed by Patiranage Babunhamy, the village limit of Welipitiya, Ketakegahawatta claimed by Liyanage Samel, the village limit of Welipitiya; on the west by Komegawawatta claimed by Don Elias Karanayaka, the village limit of Welipitiya, Ketakegahawatta claimed by Gamattige Heen Baba, the village limit of Labuhengoda.

NOTE.—The following lots lying within the above boundaries are excluded from the order, and their acreage of 9 acres and 3 perches is not included in the acreage of 100 acres 1 rood and 25 perches above:—

Preliminary plan 394.

Lot.	Name of Land.	Extent.		
		A.	R.	P.
12a	Dekandewatta ..	0	1	21
14	Dangahawatta ..	0	2	10
15	Ketakegahakoratuwa ..	0	1	9
16	Ketakegahawatta ..	1	2	5
17	Bulugahawatta ..	3	0	2
18	Godapunchihenewatta ..	0	0	24

Lot.	Name of Land.	Extent.		
		A.	R.	P.
23d	Dangahawatta	0	1	3
23e	Do.	0	2	20
23i	Bulugamahadittewatta	0	1	25
23j	Ehelagahamaditta	0	3	6
23k	Do.	0	1	39
23l	Burutagahawatta	0	0	25
23p	Manugewattekella	0	1	14
		9	0	3



- | | | |
|-------------------------|--------------------------|-----------------------------|
| 1 Labuhengoda Village | 10 Bogahawatta | 12i Gulugahawatta |
| 2 Komagawatta | 11 Ketakelagahawattehena | 13 Ketakelagahawatta, Crown |
| 1 Labuhengoda Village | 12 Kohombagahawatta | 14 Kahatagahawatta, Crown |
| 3 Kalatuwamaditha | 12a Maragahawatta | 15 Kahatagahawatta, Crown |
| 1 Labuhengoda Village | 12 Kohombagahawatta | 16 Ketakelagahawatta |
| 4 Hellala Village | 12b Udahawatta | 17 Welipitiya Village |
| 5 Mahayayelolugahawatta | 12c Kohombagahawatta | 18 Ketakelagahawatta |
| 4 Hellala Village | 12d Nilamegedarawatta | 17 Welipitiya Village |
| 6 Patirannappulagewatta | 12e Welegedarawatta | 19 Komagawatta |
| 7 Bogahawatta | 12f Wadugedarawatta | 17 Welipitiya Village |
| 8 Kadjugahawatta | 12g Maragahawatta | 20 Ketakelagahawatta |
| 9 Ketakelagahawattehena | 12h Goragahawatta | 21 Ketakelagahawatta |

Scale 8 Chains to an Inch.

Situation : Sapugahayaya village in East Giruwa pattu of Hambantota District.

Preliminary plan 394.

Lot.	Name of Land.	Extent.		
		A.	R.	P.
1	Bulugahahenebedda	5	0	24
19b	Pelakomegawawatta	0	1	37
21	Nugegawahena	10	2	28
23	Mahayayehena, &c.	73	0	21
23a	Bogahawatta	1	3	15
23c	Dekandewatta	1	0	9
23f	Maragahawatta	1	0	27
23g	Ketakelegahawatta	2	0	38
23h	Do.	0	1	1
23m	Migahahenekella	0	0	31
23n	Bulugahawatta	1	0	30
23o	Manugewattekella	0	1	16
23r	Bulugahawatta	1	0	12
23s	Ketakelegahawatta	0	3	20
23t	Do.	0	0	24
23u	Do.	0	2	12
		100	1	25
<i>Lots excluded.</i>				
12a	Dekandewatta	0	1	21
14	Dangahawatta	0	2	10
15	Ketakelegahakoratuwa	0	1	9
16	Ketakelegahawatta	1	2	5
17	Bulugahawatta	3	0	2
18	Godapunchihenewatta	0	0	24
23d	Dangahawatta	0	1	3
23e	Do.	0	2	20
23i	Bulugahamadittewatta	0	1	25
23j	Ehalagahamaditta	0	3	6
23k	Do.	0	1	39
23l	Burutagahawatta	0	0	25
23p	Manugewattekella	0	1	14
		9	0	3

Field sheet P ¹¹₂₋₁₀ & P ¹¹₁₈₋₂₆

Surveyor-General's Office,
Colombo, September 11, 1908.

J. B. M. RIDOUT,
for Acting Surveyor-General.

II.

Preliminary plan 394.

Lot.	Name of Land.	Extent.		
		A.	R.	P.
26	Bogahakoratuwa	1	2	30
31	Kiriwaneketiyebedda	142	0	38
31a	Kiriwaneketiyehehena	1	3	14
31c	Kiriwaneketiyeawatta	0	1	10
31d	Kiriwaneketiyehehena	0	2	20
31f	Delgahawatta	0	1	15
31g	Bulugahawatta	0	1	4
31h	Walolugahawattehena	0	2	38
31i	Do.	0	1	2
31j	Medahena	0	3	4
31m	Bogahawattehena	0	0	36
31n	Nikaketiyeawattehena	0	3	3
31r	Moragahahenewatta	1	2	28
31s	Ambagahahenewatta	1	1	33
31t	Bogahawattekella	0	1	4
		153	1	39

and bounded as follows : on the north by Kiriwanaketiyeawatta claimed by Wickramage Kaluhamy and others, a footpath, the village limit of Hellala, Ketakelegahawatta claimed by J. Don Bastian and others, Ketakelegahawatta claimed by the Crown ; on the east by the village limit of Hellala ; on the south by the village limit of Middeniya, the village limit of Welipitiya ; on the west by the village limit of Welipitiya, a footpath, Bogahawatta claimed by M. Heen Appu, Ketakelegahawatta claimed by O. A. Eliashamy, Ihalagahawatta claimed by P. Lamaetani, Bogahawatta claimed by Urawalage Samel, Ratnayakagewatta claimed by R. Heenhamy and others, Giruwagedarawatta claimed by V. Don Siman, Ihalagedarawatta claimed by S. V. Don Juwanis, Panwilakandedarawatta claimed by W. R. Punchi Appu, Ihalagedarawatta claimed by S. V. Don Juwanis, Gannewagewattekella claimed by V. Puchhi Appu and others, Pelawatta claimed by W. Don Andiris, Delgahawatta claimed by W. Don Louis, Maragahawatta claimed by V. Babunhamy, Imbulowitagedarawatta claimed by Liyana-achchige Yokonjis.

NOTE.—The following lots lying within the above boundaries are excluded from this order, and their aggregate acreage of 15 acres 2 roods and 23 perches is not included in the acreage of 153 acres 1 rood and 39 perches given above :—

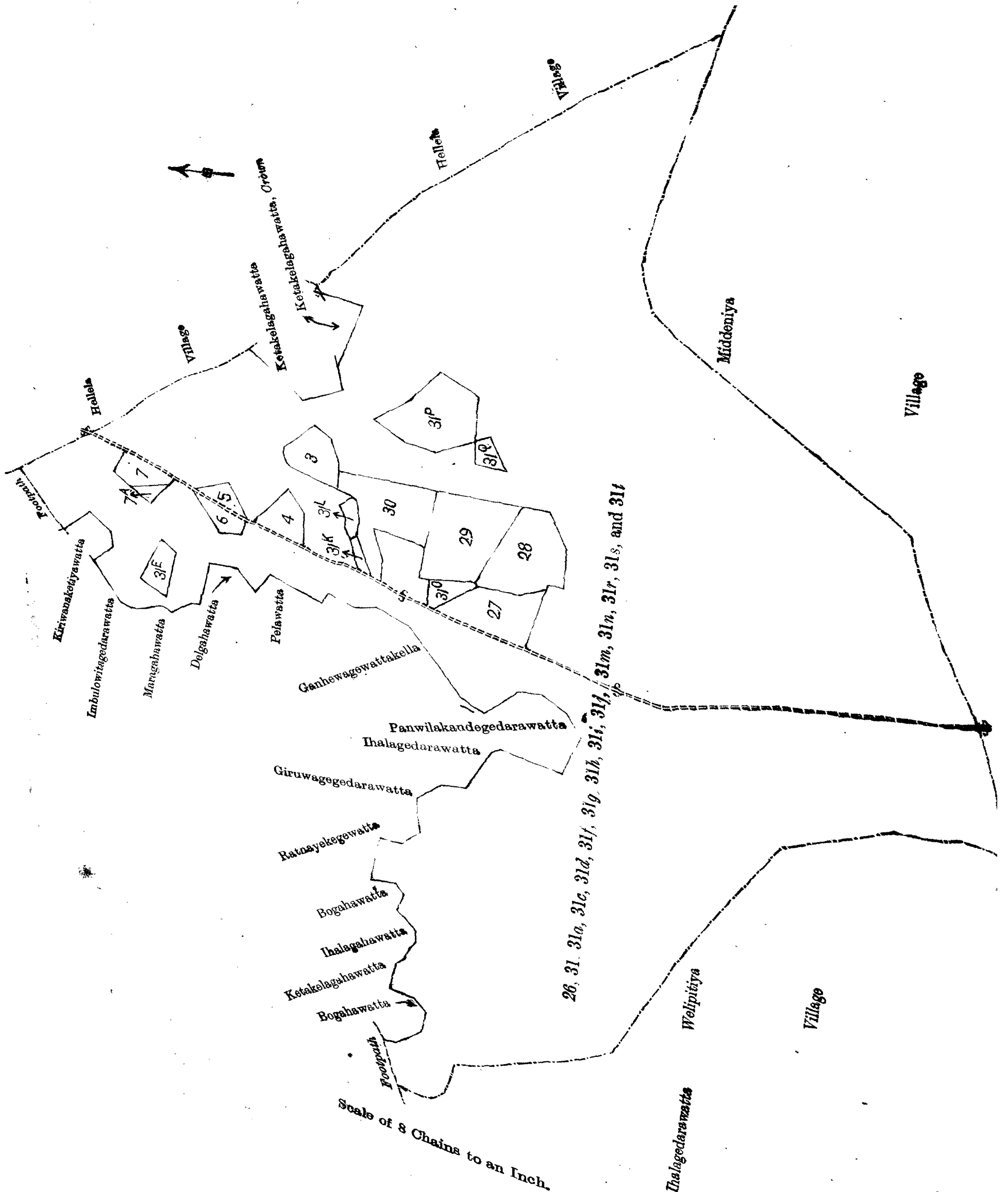
Preliminary plan 394.

Lot.	Name of Land.	Extent.		
		A.	R.	P.
3	Welolugahawatta	1	0	1
4	Koratuwewatta <i>alias</i> Talgahawatta	0	2	28
5	Bulugahawatta	0	1	15
6	Maragahawatta	0	1	27
7	Komegawawatta	0	2	20
7a	Komegawawattekella	0	0	30
27	Maragahakoratuwa	1	2	10
28	Helambagahawatta	2	0	35
29	Nikaketiyekoratuwa	2	2	0
30	Hikgahawatta <i>alias</i> Bogahalangawatta	2	1	14
31e	Maragahawatta	0	2	13
31k	Bogahawattehena	0	0	26
31l	Bogahawattekella	0	1	3
31o	Maragahawatta	0	1	17
31p	Nikaketiyehena <i>alias</i> Kahatagahawatta	2	0	20
31q	Ambagahawatta	0	1	4
		<hr/>		
		15	2	23

March 20, 1909.

W. E. WAIT,
Special Officer.

[For Tracing see page 688.]



Scale of 8 Chains to an Inch.

26, 31, 31a, 31c, 31d, 31f, 31g, 31h, 31i, 31j, 31k, 31l, 31m, 31n, 31o, 31p, 31q, 31r, 31s, and 31t

Situation : Sapugahayaya village in East Giruwa pattu of Hambantota District.
Preliminary plan 394.

Lot.	Name of Land.	Extent.		
		A.	R.	P.
26	Bogahakoratuwa ..	1	2	30
31	Kiriwaneketiyebedda ..	142	0	38
31a	Kiriwaneketiyeheha ..	1	3	14
31c	Kiriwaneketiyeuwatta ..	0	1	10
31d	Kiriwaneketiyeheha ..	0	2	20
31f	Delgahawatta ..	0	1	15
31g	Bulugahawatta ..	0	1	4
31h	Walolugahawatteheha ..	0	2	38
31i	Do. ..	0	1	2
31j	Medahena ..	0	3	4
31m	Bogahawatteheha ..	0	0	36
31n	Nikkaketiyeuwatteheha ..	0	3	3
31r	Moragahahenewatta ..	1	2	28
31s	Ambagahahenewatta ..	1	1	33
31t	Bogahawattekella ..	0	1	4
		153	1	39

Lots excluded.

3	Welolugahawatta ..	1	0	1
4	Koratuwewatta <i>alias</i> Talgahawatta ..	0	2	28
5	Bulugahawatta ..	0	1	15
6	Maragahawatta ..	0	1	27
7	Komegawawatta ..	0	2	20
7a	Komegawawattekella ..	0	0	30
27	Maragahakoratuwa ..	1	2	10
28	Helambagahawatta ..	2	0	35
29	Nikkaketiyeekoratuwa ..	2	2	0
30	Hikgahawatta <i>alias</i> Bogahalangawatta ..	2	1	14
31e	Maragahawatta ..	0	2	13
31k	Bogahawatteheha ..	0	0	26
31l	Bogahawattekella ..	0	1	3
31o	Maragahawatta ..	0	1	17
31p	Nikkaketiyeheha <i>alias</i> Kahatagahawatta ..	2	0	20
31q	Ambagahawatta ..	0	1	4
		15	2	23

Field sheets P ¹¹ 2-10 & P ¹¹ 18-26

Surveyor-General's Office,
Colombo, September 11, 1908.
Hambantota S. O. 279

J. B. M. RIDOUT,
for Acting Surveyor-General.