



Ceylon Government Gazette

Published by Authority.

No. 6,313 — FRIDAY, JUNE 4, 1909.

PART I.—General: Minutes, Proclamations, Appointments, and General Government Notifications.

PART II.—Legal and Judicial.

PART III.—Provincial Administration.

PART IV.—Land Settlement.

PART V.—Mercantile, Marine, Municipal, Local, &c.

Separate paging is given to each Part in order that it may be filed separately.

Part IV.—Land Settlement.

	PAGE		PAGE
Preliminary Notices	691	Final Orders	731

PRELIMINARY NOTICES.

Notice under "The Waste Lands Ordinances of 1897, 1899, 1900, and 1903."

TAKE notice that unless within three months from June 4, 1909, the persons, if any, who claim any interest in the lands hereinafter mentioned or in any one or more of such lands or to some interest therein make claim in person or in writing to the said lands or any of them or to some interest therein to W. E. Wait, Esq., Special Officer appointed under section 28 of "The Waste Lands Ordinances, 1897, 1899, 1900, and 1903," at his office at Fort, Colombo:

Such Special Officer, in pursuance of the powers vested in him by the said Ordinances, will declare by writing under his hand that the said lands or such of them, as to which no claim has been made, are the property of the Crown.

W. E. WAIT,
Special Officer.

Description of the Lands referred to.

The following lots situated in the village of Hellala, in the East Giruwa pattu of the Hambantota District, in the Southern Province, as described in the annexed tracing:—

Preliminary plan 395.

Lot.	Name of Land.	Extent. A. R. P.
1 ..	Parehena, Yakadagalgodahena, Komegawahena, Buluwagawahena, Ambakoragodehena, Delikomehena, Gonkotugodahena, Ambagahawattehena, Yabarakolahena, Wewagawahena, Godakumburehena, Galagawawatta, Girawagewattegodella, Liyanagamagewewagawahena, Girawagewattehena, Girawagewattekella, Galagawahena, Malkomehena, Kongahawattehena, Ketak-lagahahena, Lolugahawattehena, Samarayagoda, Rukattanagahahena, Talakolahena, Komewattehena <i>alias</i> Ketakelagahawattehena, Ketakelagahawatta, Bogahahena <i>alias</i> Viharehena, Bogahahena, Dikgodahena, Gonkatugodawatta, Kahatagahahena, Hikgahakoratuwa, Kohombagahakoratuwa, Gonkatugodebenma, Kongalayagodella, Puhuwalagawahena, Kolongahawatta, Meeegahawatta, Welakomeyaya, Ketakelagahawatta, Pinhena, Galkulugodekoratuwa..	437 0 21

Lot.	Name of Land.	Extent.		
		A.	R.	P.
1a	Medakoratuwehena ..	3	2	8
1b	Ketakellagahakoratuwa ..	0	0	36
1c	Komewattehena or Kolongahawattehena ..	0	3	5
1d	Kiriwanaketigoda ..	0	2	5
1e	Do. ..	0	3	0
1f	Mahamittagawawatta ..	0	2	17
1g	Galkulugodehena ..	0	0	3
1h	Do. ..	0	1	12
1i	Lolugahawattehena or Arewatta ..	0	2	1
1j	Dangahawatta ..	0	2	8
1k	Goluagewatta ..	0	0	26
1l	Ambakoragodewatta ..	1	2	10
1m	Helambagahawatta ..	0	3	12
1n	Ambakoragodewatta ..	0	3	39
1o	Do. ..	0	2	35
1p	Kajugahawatta ..	0	0	10
1q	Ratugahawatta ..	0	1	36
1r	Gonkatugodekoratuwa ..	0	3	30
4	Ketakellagahakoratuwa ..	0	0	24
5c	Kolongahawatta ..	0	3	6
7a	Angahawatta ..	0	2	23
7a1	Angahakoratuwa ..	0	1	35
7b1	Do. ..	0	1	27
14	Kahatagahawatta ..	0	2	14
17a	Do. ..	0	0	30
17b	Do. ..	0	0	8
17e	Ambakaragodehena ..	7	3	9
17f	Siyambalagahakoratuwa ..	0	0	8
17f1	Dehigahawattehena ..	0	0	14
19	Damaniyagahawattehena ..	0	1	6
19a	Dangahawatta ..	0	2	18
19b	Bogahawatta ..	0	3	35
19d	Ketakellagahawatta ..	0	2	20
19g	Ketakellagahawattekella ..	0	1	15
19h	Ambalamagawahena ..	2	2	10
23	Bogahahena <i>alias</i> Parehena ..	2	1	14
24a	Giruwagewattehena ..	1	1	4
26d	Welewattahena ..	0	0	21
26e	Do. ..	0	1	21
27	Meegahahena, Dambekumbureatmaga, Galtengoda-hena, Beddewalahena, Komegawahena ..	21	2	12
27a	Pinkumbureatmaga ..	0	3	35
29	Itagalare ..	9	3	2
33	Liyanagamagewewa (tank) ..	1	1	3
34	Medawewa (tank) ..	0	2	30
38	Mahawewa (tank) ..	2	0	3
41	Potawewewa (tank) ..	0	1	10
42e	Medakoratuwa ..	0	3	24
43	Pinghena <i>alias</i> Paragawahena ..	0	2	32
43a	Pinghena ..	0	0	28
43b	Do. ..	0	1	13
43d	Pinghena <i>alias</i> Wanigawahena ..	0	0	21
45a	Pinghena ..	1	0	2
50	Digandenyewewa (tank) ..	2	2	29
51c	Ketakellagahakoratuwa ..	0	1	5
51c1	Alutgedarawatta ..	0	0	19
51c2	Parehena <i>alias</i> Bogahahena ..	0	0	16
52	Kahatagahahena ..	2	1	29
52a	Debaragahapittaniya ..	0	0	15
53	Pinghena ..	2	2	0
53a	Ambagahawattahena ..	0	1	21
53b	Pinghena ..	0	1	36
55	Debaragahapittaniyahena ..	1	3	37
56a	Paralangawatta ..	0	2	36
57	Galapilagahahena, Galapilagahakoratuwa, Wattedehena, Debaragahapittaniyahena, Wattugawahena, Bogahahena, Galapitagalagawahena ..	5	0	25
57a	Medakoratuwa ..	0	1	0
57b	Bogahakoratuwa ..	0	0	36
57c	Ulupatalagawakoratuwa ..	0	3	5
57d	Pinghena ..	1	0	0
57e	Dangahagawahena ..	0	1	30
60	Ambalamagawawatta, Talakolahena ..	2	2	12
62b	Talakolehena ..	0	0	36

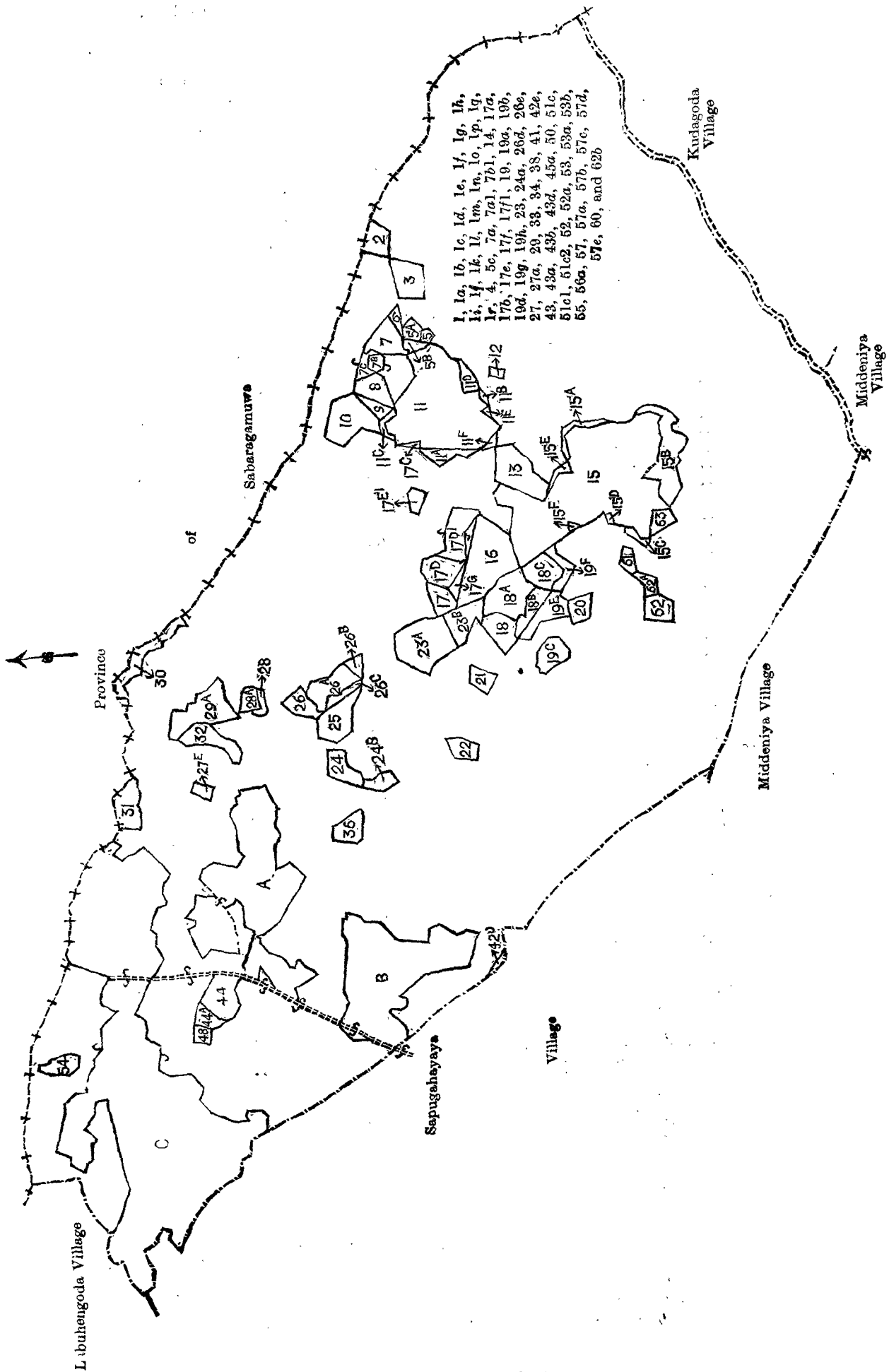
and bounded as follows: on the north by the boundary of the Province of Sabaragamuwa; on the east by the village limit of Kudagoda; on the south by the village limit of Middeniya; on the west by the village limit of Sapugahayaya, the village limit of Labuhengoda.

NOTE.—The following lots lying within the above boundaries are excluded from this notice, and their aggregate acreage of 168 acres and 13 perches is not included in the acreage of 533 acres 3 roods and 29 perches given above:—

Preliminary plan 395.

Lot.	Name of Land.	Extent.		
		A.	R.	P.
2	Ketakekahakoratuwa	0	3	26
3	Bulugahawatta	1	1	25
5	Ketakekahakoratuwa	0	0	33
5a	Do.	0	1	37
5b	Kolongahawatta	0	0	38
6	Ketakekahakoratuwa	0	1	11
7	Ketakekahawatta	1	1	18
7b	Kolongahawatta	0	1	13
7c	Do.	0	1	25
8	Paragawakoratuwa	1	0	18
9	Gulupandurewatta	0	1	20
10	Do.	2	1	37
11	Siyambalahawatta, Bogahawatta, Medawatta, Etambalahawatta, Agalewatta, Koratuwewatta, Pahalawatta	9	3	2
11a	Koratuwewatta	0	2	18
11b	Medawatta	0	0	20
11c	Pahalawatta	0	1	6
11d	Etambalahawatta	0	1	34
11e	Medawatta	0	0	8
11f	Bogahawatta	0	0	20
12	Ketakekahawatta	0	0	37
13	Hikgahawatta	2	1	11
15	Kohombalahawatta, Bogahawatta, Rakkawagewatta, Wedagewatta, Buruthagahawatta, Ruppewatta, Deundaragedarawatta, Kadewatta, Siyambalahawatta, Ihalahawatta, Landewatta, Tiruwanegalpawatta, Galmullegederawatta, Paluwatta	18	3	5
15a	Galmullegederawatta	0	1	37
15b	Siyambalahawatta and Ihalahawatta	2	2	0
15c	Salamangewatta	0	1	16
15d	Deunderagederawatta	0	0	22
15e	Paluwatta	0	0	33
15f	Ambalamagawawatta	0	0	12
16	Palugodewatta, &c.	4	2	0
17	Ketakekahawatta	0	3	20
17c	Pahalawatta	0	0	20
17d	Dehigahawatta	1	0	20
17e1	Kajugahawatta	0	1	18
17d1	Dehigahawatta	1	2	4
17g	Bulugodawatta	0	1	10
18	Damaniyahawatta	1	1	10
18a	Magawatta	2	0	24
18b	Ketakekahawatta	0	3	18
18c	Burugalkorewatta	1	0	7
19c	Goluagewatta	1	0	7
19e	Ketakekahawatta	1	0	19
19f	Burugalkolewatta	0	2	36
20	Ketakekahawatta	0	2	20
21	Malkomehena	0	2	11
22	Galagawawatta	0	2	32
23a	Bulugahawatta	3	0	32
23b	Ketakekahawatta	1	1	12
24	Kuratagahawatta	1	0	26
24b	Giruagewatta	0	2	12
25	Hikgahakoratuwa	1	2	36
26	Wilewatta	0	2	34
26a	Welewatta	1	2	25
26b	Parewatta	0	1	24
26c	Welewatta	0	2	4
27b	Potaweatmaga and Potawekumbura	1	3	8
A { 27c	Baduwela-atmaga	0	1	15
27d	Do.	1	1	6
27e	Meegahahenekoratuwa	0	1	26
28	Wewagawawatta	0	1	0
28a	Do.	0	2	16
29a	Do.	2	2	26
29a	Liyaganagagekumbura	1	2	4
30	Gallindagawakumbura, Weranaketiya	1	1	4
31	Karametiyegekumbura	1	1	4
32	Tantiriyegekumbura	1	2	0

Lot.	Name of Land.	Extent.	
		A.	R. P.
35	Parawenibadiwela	1	2 18
35a	Helambagahakumbura	0	0 11
35b	Parawenibaduwela	0	0 14
35c	Hettiachchigewela	0	2 16
35	Do.	0	0 16
35e	Karandagahaliyadda	0	1 5
A 35f	Pinkumbura	0	1 0
35g	Helambagahakumbura	0	0 18
35h	Karandagahaliyadda	0	1 21
35i	Godakumbura	0	2 16
35j	Helambagahakumbura	0	3 15
35k	Hettiachchigekumbura	0	2 21
35l	Pallemulana	0	3 10
36	Girawagewatta	1	0 1
37	Godakumbura	0	3 23
A 39	Habarakadagebediwela	0	2 34
40	Potawekumbura	0	2 5
42	Ambegawawatta, Kendegederawatta, Mahamillegawawatta, Delgahawatta, Medakoratuwa, Dangalakandegederawatta	10	0 18
42a	Kendegederawatta	0	0 20
42b	Ambegawawatta	0	2 0
B 42c	Medakoratuwa	0	0 36
42d	Mahamillegewatta	0	1 25
42f	Parewatta	0	2 29
42g	Kendegederawatta	0	1 1
42h	Delgahawatta	0	3 0
42i	Do.	0	0 36
42j	Daluwakgodagederawatta	0	0 16
A 43c	Kadewatta	0	1 12
44	Pansalawatta	1	3 13
44a	Do.	0	2 6
A 45	Pinwattehena	2	3 23
46	Atmagawatta, Galtengodawatta, Pahalawatta, Radawunnawatta, Hapugahagederawatta, Atapattugederawatta, Meegahawatta, Ruppewatta	8	2 25
46a	Atmagawatta	0	0 10
C 46b	Galtengodawatta	0	0 38
46c	Radawunnawatta	0	1 12
46d	Atapattugamagederawatta	0	0 8
46e	Meegahawatta	0	0 14
47	Kandiyagawadepala, Kirimetimulla, Medadepala, Rukattanakumbura	4	2 2
48	Pansalawatta	0	1 19
49	Ruppewatta and Wewagawawatta	1	1 8
51	Mayawatta, Kongahawatta, Ketakelagahawatta, Udahawatta, Komewatta, Alutwatta, Labuhengodagederawatta	19	3 37
51a	Polgahawatta and Welangahawatta	1	1 4
C 51b	Labuhengodagederawatta	0	0 25
51d	Komewattehena	0	0 3
51e	Landewatta	0	2 4
51f	Maragahawatta	2	2 10
51g	Alutwatta	0	0 28
51h	Ketakelagahawatta	0	0 35
54	Debaragahapittaniyekumbura	0	2 37
56	Udahawatta, Koratuwewatta, Bogahawatta	3	0 19
56b	Parewatta	0	1 24
56c	Udahawatta	0	0 18
56d	Komewatta	0	0 10
56e	Koratuwewatta	0	1 30
C 58	Bogahawatta and Galgodewatta	2	0 7
58a	Medawatta, Kahatagahawatta, Landewatta	0	1 32
58b	Galgodewatta	0	0 34
58c	Kebellagodawatta	0	1 24
59	Egodahawatta <i>alias</i> Kebellagodawatta	0	2 37
61	Maragahawatta	0	1 25
62	Talakolahenewatta	0	3 25
62a	Kahatagahawatta	0	1 30
63	Mugunegalawatta <i>alias</i> Vidanaralagewatta	0	2 12



Situation : Hellala village in Giruwa Pattu East of Hambantota District. .

Preliminary plan 395.

Lot.	Name of Land.	Extent.		
		A.	R.	P.
1 ..	Parehena, Yakadagalgodahena, Komegawahena, Bilu-wagawahena, Ambakoragodehena, Delikomehena, Gonkatugodahena, Ambagahawattehena, Yabarakolahena, Wewagawahena, Godakumburehena, Galagawawatta, Girawagewattegodella, Liyanagamagewewagawahena, Girawagewattehena, Girawagewatte-kella, Galagawahena, Malkomehena, Kongahawattehena, Ketakelagahahena, Lolugahawattehena, Samarayagoda, Rukattanagahahena, Talakolahena, Kome-wattehena <i>alias</i> Ketakelagahawattehena, Ketakela-gahawatta, Bogahahena, <i>alias</i> Viharehena, Bogaha-hena, Dikgodahena, Gonkatugodawatta, Kahata-gahahena, Hikgahakoratuwa, Kohombagahakoruwa, Gonkatugodebeuma, Kongalayagodella, Puhu-walagawahena, Kolongahawatta, Meegahawatta, Welakomeyaya, Ketakelagahawatta, Pinhena, Gal-kulugodekoratuwa.. ..	437	0	21
1a ..	Medakoratuwehena	3	2	8
1b ..	Ketakellagahakoratuwa	0	0	36
1c ..	Komewattahena or Kolongahawattehena	0	3	5
1d ..	Kiriwanaketigoda	0	2	5
1e ..	Do.	0	3	0
1f ..	Mahamittagawawatta	0	2	17
1g ..	Galkulugodehena	0	0	34
1h ..	Do.	0	1	12
1i ..	Lolugahawattehena or Arewatta	0	2	1
1j ..	Dangahawatta	0	2	8
1k ..	Goluagewatta	0	0	26
1l ..	Ambakoragodewatta	1	2	10
1m ..	Halambagahawatta	0	3	12
1n ..	Ambakoragodewatta	0	3	39
1o ..	Do.	0	2	35
1p ..	Kajugahawatta	0	0	10
1q ..	Ratugahawatta	0	1	36
1r ..	Konkatugodekoratuwa	0	3	30
4 ..	Ketakelagahakoratuwa	0	0	24
5c ..	Kolongahawatta	0	3	6
7a ..	Angahawatta	0	2	23
7a1 ..	Angahakoratuwa	0	1	35
7b1 ..	Do.	0	1	27
14 ..	Kahatagahawatta	0	2	14
17a ..	Do.	0	0	30
17b ..	Do.	0	0	8
17e ..	Ambakaragodehena	7	3	9
17f ..	Siyambalagahakoratuwa	0	0	8
17f1 ..	Dehigahawattehena	0	0	14
19 ..	Damaniyagahawattehena	0	1	6
19a ..	Dangahawatta	0	2	18
19b ..	Bogahawatta	0	3	35
19d ..	Ketakellagahawatta	0	2	20
19g ..	Ketakellagahawattekkella	0	1	15
19h ..	Ambalamagawahena	2	2	10
23 ..	Bogahahena <i>alias</i> Parehena	2	1	14
24a ..	Giruwagewattehena	1	1	4
26d ..	Welewattahena	0	0	21
26e ..	Do.	0	1	21
27 ..	Meegahahena, Dambekumbureatmaga, Galtengoda-hena, Beddewalahena, Komegawahena	21	2	12
27a ..	Pinkumbureatmaga	0	3	35
29 ..	Itagalare	9	3	2
33 ..	Liyanagamagewewa (tank)	1	1	3
34 ..	Medawewa (tank)	0	2	30
38 ..	Mahawewa (tank)	2	0	3
41 ..	Potawewewa (tank)	0	1	10
42e ..	Medakoratuwa	0	3	24
43 ..	Pinghena <i>alias</i> Paragawahena	0	2	32
43a ..	Pinghena	0	0	28
43b ..	Do.	0	1	13
43d ..	Pinghena <i>alias</i> Wanigawahena	0	0	21
45a ..	Pinghena	1	0	2
50 ..	Digandeniyeewa (tank)	2	2	29
51c ..	Ketakellagahakoratuwa	0	1	5
51c1 ..	Alutgedarawatta	0	0	19

Lot.	Name of Land.	Extent.		
		A.	R.	P.
51c2	Parehena <i>alias</i> Bogahahena			
52	Kahatagahahena	0	0	16
52a	Debaragahapittaniya	2	1	29
53	Pinghena	0	0	15
53a	Ambagahawattahena	2	2	0
53b	Pinghena	0	1	21
55	Debaragahapittaniyehena	0	1	36
56a	Paralangawatta	1	3	37
57	Galapilagahahena, Galapilagahakoratuwa, Wattlehena, Debaragahapittaniyehena, Wattugawahena, Bogahahena, Galapitagalahawahena	0	2	36
57a	Medakoratuwa	5	0	25
57b	Bogahakoratuwa	0	1	0
57c	Uhupatalagawakoratuwa	0	0	36
57d	Pinghena	0	3	5
57e	Dangahagawahena	1	0	0
60	Ambalamagawawatta, Talakolahena	0	1	30
62b	Talakolehena	2	2	12
		0	0	36
		533	3	29

Lots excluded.

2	Ketakealahakoratuwa	0	3	26
3	Bulugahawatta	1	1	25
5	Ketakealahakoratuwa	0	0	33
5a	Do.	0	1	37
5b	Kolongahawatta	0	0	38
6	Ketakealahakoratuwa	0	1	11
7	Ketakealahawatta	1	1	18
7b	Kolongahawatta	0	1	13
7c	Do.	0	1	25
8	Paragawakoratuwa	1	0	18
9	Gulupandurewatta	0	1	20
10	Do.	2	1	37
11	Siyambalahawatta, Bogahawatta, Medawatta, Etambagahawatta, Agalewatta, Koratuwewatta, Pahalahawatta	9	3	2
11a	Koratuwewatta	0	2	18
11b	Medawatta	0	0	20
11c	Pahalahawatta	0	1	6
11d	Etambagahawatta	0	1	34
11e	Medawatta	0	0	8
11f	Bogahawatta	0	0	20
12	Ketakealahawatta	0	0	37
13	Hikgahawatta	2	1	11
15	Kohombalahawatta, Bogahawatta, Rakkawagewatta, Wedagewatta, Buruthagahawatta, Ruppewatta, Deunderagederawatta, Kadewatta, Siyambalahawatta, Ihalalahawatta, Landewatta, Tiruwanegalpawewatta, Galmullegederawatta, Paluwatta	18	3	5
15a	Galmullegederawatta	0	1	37
15b	Siyambalahawatta and Ihalawatta	2	2	0
15c	Salamangewatta	0	0	22
15d	Deunderagederawatta	0	0	33
15e	Paluwatta	0	0	12
15f	Ambalamagawawatta	4	2	0
16	Palugodewatta, &c.	0	3	20
17	Ketakealahawatta	0	0	20
17c	Pahalahawatta	1	0	20
17d	Dehigahawatta	0	1	18
17e1	Kajugahawatta	1	2	4
17d1	Dehigahawatta	0	1	10
17g	Bulugodawatta	1	1	10
18	Damaniyagahawatta	2	0	24
18a	Magawatta	0	3	18
18b	Ketakealahawatta	1	0	7
18c	Burugalkolewatta	1	0	7
19c	Goluagewatta	1	0	19
19e	Ketakealahawatta	0	2	36
19f	Burugalkolewatta	0	2	20
20	Ketakealahawatta	0	2	11
21	Malkomehena	0	2	32
22	Galagawawatta	3	0	32
23a	Bulugahawatta	1	1	12
23b	Ketakealahawatta	1	0	26
24	Kuratagahawatta			

Lot.	Name of Land.	Extent.		
		A.	R.	P.
24b	Giriugawatta	0	2	12
25	Hikgahakoratuwa	1	2	36
26	Wilewatta	0	2	34
26a	Welewatta	1	2	25
26b	Parewatta	0	1	24
26c	Welewatta	0	2	4
27b	Potaweatmaga and Potawekumbura	1	3	8
A 27c	Baduwela-atmaga	0	1	15
27d	Do.	1	1	6
27e	Meegahahenakoratuwa	0	1	26
28	Wewagawawatta	0	1	0
28a	Do.	0	2	16
29a	Liyanagamagekumbura	2	2	26
30	Gallindagawakumbura, Weranaketiya	1	2	4
31	Karametiyekumbura	1	1	4
32	Tantiriyagekumbura	1	2	0
35	Parawenibadiwela	1	2	18
35a	Helambagahakumbura	0	0	11
35b	Parawenibaduwela	0	0	14
35c	Hettiachchigewela	0	2	16
35d	Do.	0	0	16
35e	Karandagahalayadda	0	1	5
A 35f	Pinkumbura	0	1	0
35g	Helambagahakumbura	0	0	18
35h	Karandagahalayadda	0	1	21
35i	Godakumbura	0	2	16
35j	Helambagahakumbura	0	3	15
35k	Hettiachchigekumbura	0	2	21
35l	Pallemullana	0	3	10
36	Girawagewatta	1	0	1
A 37	Godakumbura	0	3	23
39	Habarakadagebediwela	0	2	34
40	Potawekumbura	0	2	5
42	Ambegawawatta, Kendegederawatta, Mahamillegawawatta, Delgahawatta, Medakoratuwa, Dangalakandegederawatta	10	0	18
42a	Kendegederawatta	0	0	20
42b	Ambegawawatta	0	2	0
B 42c	Medakoratuwa	0	0	36
42d	Mahamillegewatta	0	1	25
42f	Parewatta	0	2	29
42g	Kendegederawatta	0	1	1
42h	Delgahawatta	0	3	0
42i	Do.	0	0	36
42j	Daluwakgodagedarawatta	0	0	16
A 43c	Kadewatta	0	1	12
44	Pansalawatta	1	3	13
44a	Do.	0	2	6
A 45	Pinwattehena	2	3	23
46	Atmagawatta, Galtengodawatta, Pahalawatta, Radawunnawatta, Hapugahagederawatta, Atapattugederawatta, Meegahawatta, Ruppewatta	8	2	25
46a	Atmagawatta	0	0	10
46b	Galtengodawatta	0	0	38
C 46c	Radawunnawatta	0	1	12
46d	Atapattugamagederawatta	0	0	8
46e	Meegahawatta	0	0	14
47	Kandiyagawadepala, Kirimetimulla, Medadepala, Rukkattanakumbura	4	2	2
48	Pansalawatta	0	1	19
49	Ruppewatta and Wewagawawatta	1	1	8
51	Mayawatta, Kongahawatta, Ketakelagahawatta, Udahawatta, Komewatta, Alutwatta, Labuhengodagederawatta	19	3	37
51a	Polgahawatta and Welangahawatta	1	1	4
C 51b	Labuhengodagederawatta	0	0	25
51d	Komewattehena	0	0	3
51e	Landewatta	0	2	4
51f	Maragahawatta	2	2	10
51g	Alutwatta	0	0	28
51h	Ketakelagahawatta	0	0	35
54	Dabaragahapittaniyekumbura	0	2	37
56	Udahawatta, Koratuwewatta, Bogahawatta	3	0	19
C 56b	Parewatta	0	1	24
56c	Udahawatta	0	0	18
56d	Komewatta	0	0	10

Lot.	Name of Land.	Extent.		
		A.	R.	P.
56e ..	Koratuwewatta ..	0	1	30
58 ..	Bogahawatta and Galgodewatta ..	2	0	7
58a ..	Medawatta, Kahatagahawatta, Landewatta ..	0	1	32
58b ..	Galgodewatta ..	0	0	34
58c ..	Kebellagodawatta ..	0	1	24
59 ..	Egodahawatta <i>alias</i> Kebellagodawatta ..	0	2	37
61 ..	Maragahawatta ..	0	1	25
62 ..	Talakolehenewatta ..	0	3	25
62a ..	Kahatagahawatta ..	0	1	30
63 ..	Mugunegalawatta <i>alias</i> Vidanaralagewatta ..	0	2	12
		168	0	13

Field sheets P ¹¹ 2-10, P ¹¹ 3-11, P ¹¹ 18-26, and P ¹¹ 19-27

Surveyor-General's Office,
Colombo, January 29, 1909.
3,450

J. B. M. RIDOUT,
for Acting Surveyor-General.
Hambantota S. O. 45-1909

Notice under "The Waste Lands Ordinances of 1897, 1899, 1900, and 1903."

TAKE notice that unless within three months from June 4, 1909, the persons, if any, who claim any interest in the lands hereinafter mentioned or in any one or more of such lands or to some interest therein make claim in person or in writing to the said lands or any of them or to some interest therein to W. E. Wait, Esq., Special Officer appointed under section 28 of "The Waste Lands Ordinances, 1897, 1899, 1900, and 1903," at his office at Fort, Colombo :

Such Special Officer, in pursuance of the powers vested in him by the said Ordinances, will declare by writing under his hand that the said lands or such of them, as to which no claim has been made, are the property of the Crown.

W. E. WAIT,
Special Officer.

Description of the Lands referred to.

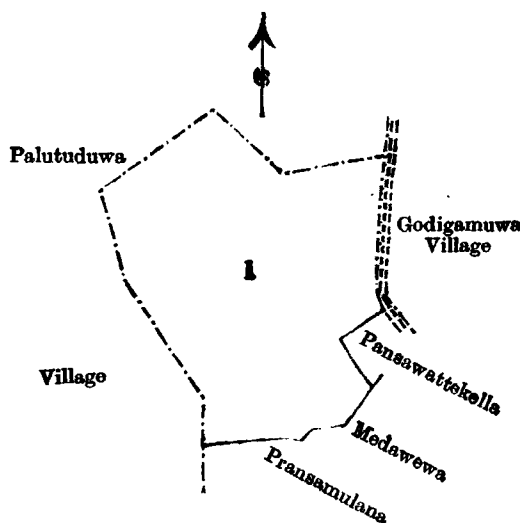
The following lots situated in the village of Marakolliya, in the West Giruwa pattu of the Hambantota District, in the Southern Province, as described in the annexed tracings :—

I.

Preliminary plan 318.

Lot.	Name of Land.	Extent.		
		A.	R.	P.
1 ..	Pransamula-atmaga, Pransawattehena ..	12	0	7

and bounded as follows: on the north by the village limit of Palutuduwa, on the east by the village limit of Godigamuwa (road), Pransawattekella claimed by Arekattupata Jayasuriya Patabendige Sin Appu; on the south by the Medawewa claimed by Lamabadusuriya Patabendige Don Dias Appu, Pransamulana claimed by A. de. S. Wickramasinghe; on the west by the village limit of Palutuduwa.



Scale of 8 Chains to an Inch.

Situation : Marakolliya village in West Giruwa pattu of Hambantota District.

Preliminary plan 318.

Lot.	Name of Land.	Extent.		
		A.	R.	P.
1	Pransamula-atmaga, Pransawattehena	12	0	7

Field sheet P ¹⁶
52—60

Surveyor-General's Office,
Colombo, June 23, 1908.

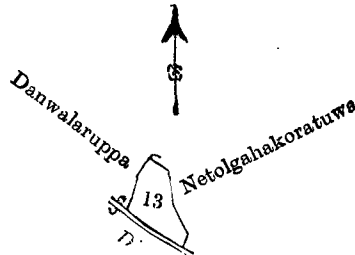
W. C. S. INGLES,
for Acting Surveyor-General.

II.

Preliminary plan 318.

Lot.	Name of Land.	Extent.		
		A.	R.	P.
13	Danwala	0	1	38

and bounded as follows : on the north and east by Netolghakoratuwa claimed by Warnakulasuriya Patabendige Janis Appu ; on the south by a ditch ; on the west by Danwalaruppa claimed by Weeraratna Patabendige Babachchi and others.



Scale of 8 Chains to an Inch.

Situation : Marakolliya village in West Giruwa pattu of Hambantota District.

Preliminary plan 318.

Lot.	Name of Land.	Extent.		
		A.	R.	P.
13	Danwala	0	1	38

Field sheet P ¹⁶
52—60

Surveyor-General's Office,
Colombo, June 23, 1908.

W. C. S. INGLES,
for Acting Surveyor-General.

III.

Preliminary plan 318.

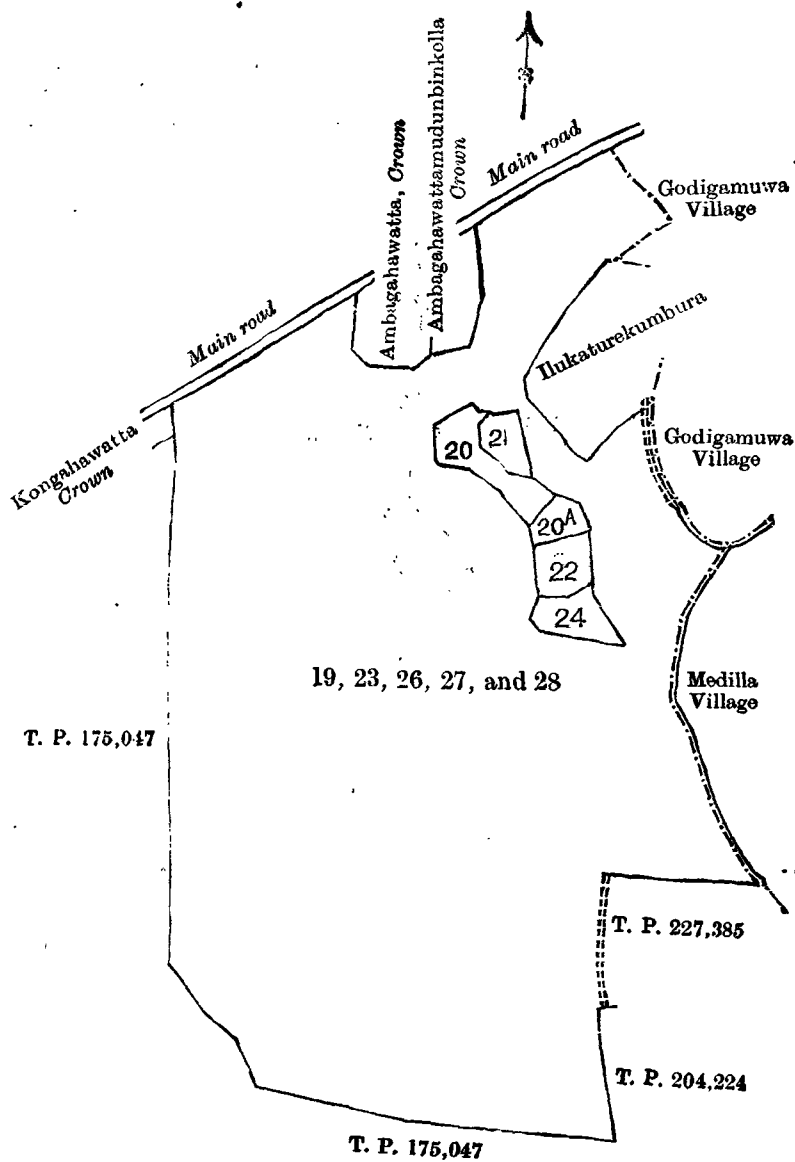
Lot.	Name of Land.	Extent.		
		A.	R.	P.
19	Ilukaturewewa	3	3	24
23	Mudiyanseralagehena, Gulugahawatta	1	2	12
26	Ilukaturedeniya	2	2	38
27	Mudiyanseralahamigelebima <i>alias</i> Ilukaturelebima	53	3	2
28	Suriyagahahena	0	0	30
		<u>62</u>	<u>0</u>	<u>26</u>

and bounded as follows : on the north by the main road, Ambagahawatta belonging to Crown, Ambagahawatte-mudunbinkella belonging to Crown, main road ; on the east by the village limit of Godigamuwa, Ilukature-kumbura claimed by D. A. Wickramasinghe and others, the village limit of Godigamuwa, the village limit of Medilla, T. Ps. 227,385 and 204,224 ; on the south by T. P. 175,047 ; on the west by T. P. 175,047, Kongahawatta belonging to Crown.

NOTE.—The following lots lying within the above boundaries are excluded from this part of the notice, and their aggregate acreage of 2 acres 2 roods and 25 perches is not included in the acreage of 62 acres and 26 perches given above :—

Preliminary plan 318.

Lot.	Name of Land.	Extent.		
		A.	R.	P.
20	Gulugahawatta	0	3	8
20a	Do.	0	1	14
21	Do.	0	1	25
22	Suriyagahawatta	0	2	10
24	Do.	0	2	8
		<u>2</u>	<u>2</u>	<u>25</u>



Scale of 8 Chains to an Inch.

Situation : Marakolliya village in West Giruwa pattu of Hambantota District.

Preliminary plan 318.

Lot.	Name of Land.	Extent.		
		A.	R.	P.
19	Ilukaturewewa	3	3	24
23	Mudianseralagehena, Gulugahawatta	1	2	12
26	Ilukaturedeniya	2	2	38
27	Mudianseralahamigelebima <i>alias</i> Ilukaturelebima	53	3	2
26	Suriyagahahena	0	0	30
		<hr/>		
		62	0	26
<i>Lots excluded.</i>				
20	Gulugahawatta	0	3	8
20a	Do.	0	1	14
21	Do.	0	1	25
22	Suriyagahawatta	0	2	10
24	Do.	0	2	8
		<hr/>		
		2	2	25

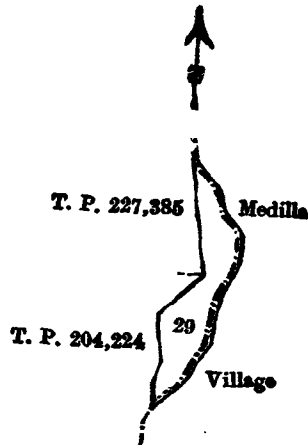
Field sheets P ¹⁶ 52-60, P ¹⁶ 53-61, P ²¹ 4-12, and P ²¹ 5-13

IV.

Preliminary plan 318.

Lot.	Name of Land.	Extent. A. R. P.
29 ..	Mudiyanseralagewattehena ..	1 1 18

and bounded as follows: on the north, east and south by the village limit of Medilla; on the west by T. Ps. 204,224 and 227,385.



Scale of 8 Chains to an Inch.

Situation: Marakolliya village in West Giruwa pattu of Hambantota District.

Preliminary plan 318.

Lot.	Name of Land.	Extent. A. R. P.
29 ..	Mudiyanseralagewattehena ..	1 1 18

Field sheet P ²¹₅₋₁₃

Surveyor-General's Office,
Colombo, June 23, 1908.

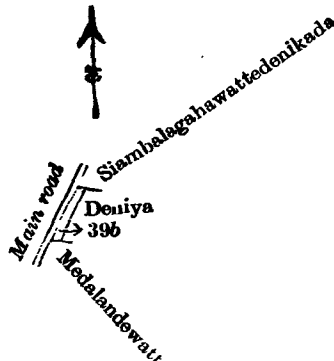
W. C. S. INGLES,
for Acting Surveyor-General

V.

Preliminary plan 318.

Lot.	Name of Land.	Extent. A. R. P.
39b ..	Deniya (road reservation) ..	0 0 12

and bounded as follows: on the north by Siyambalagahawattedenikada claimed by Punchipatabendige Bachcho; on the east by Deniya claimed by Punchipatabendige Balahamy; on the south by Medalandewatta claimed by Liyana-achchipatabendige Simanhamy; on the west by the main road.



Scale of 8 Chains to an Inch.

Situation: Marakolliya village in West Giruwa pattu of Hambantota District.

Preliminary plan 318.

Lot.	Name of Land.	Extent. A. R. P.
39b ..	Deniya (road reservation) ..	0 0 12

Field sheet P ²¹₄₋₁₂

Surveyor-General's Office,
Colombo, June 23, 1908

W. C. S. INGLES,
for Acting Surveyor-General.

VI.

Preliminary plan 318.

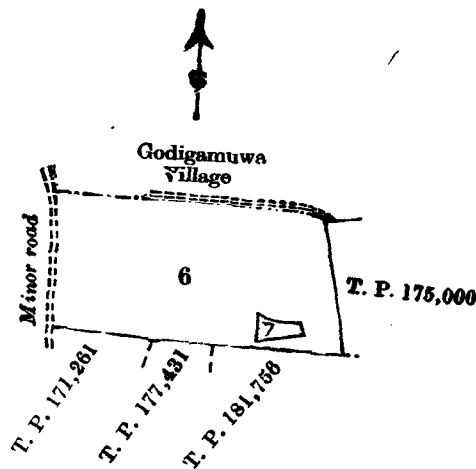
Lot.	Name of Land.	Extent.	
		A.	R. P.
6	Pransawatta	6	2 8

and bounded as follows: on the north by the village limit of Godigamuwa; on the east by T. P. 175,000; on the south by T. Ps. 181,756, 177,431, and 171,261; on the west by a minor road.

NOTE.—The following lot lying within the above boundaries is excluded from this part of the notice, and its area of 25 perches is not included in the acreage of 6 acres 2 roods and 8 perches given above:—

Preliminary plan 318.

Lot.	Name of Land.	Extent.	
		A.	R. P.
7	Paranawatta	0	0 25



Scale of 8 Chains to an Inch.

Situation: Marakolliya village in West Giruwa pattu of Hambantota District.

Preliminary plan 318.

Lot.	Name of Land.	Extent.	
		A.	R. P.
6	Pransawatta	6	2 8
<i>Lot excluded.</i>			
7	Paranawatta	0	0 25

Field sheet P ¹⁶ 52—60

Surveyor-General's Office,
Colombo, March 24, 1909.

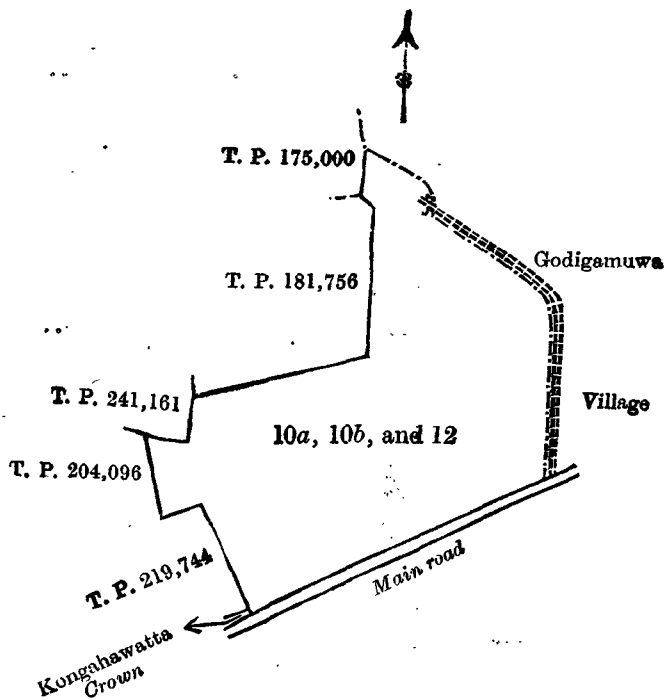
J. B. M. RIDOUT,
for Acting Surveyor-General.

VII.

Preliminary plan 318.

Lot.	Name of Land.	Extent.	
		A.	R. P.
10a	Mailawalahena	0	2 7
10b	Mailawalahena (P. P. 4,902/14,018) (reservation)	0	0 6
12	Anukkanwalayaya, Mailawalahena	15	2 30
		<hr/>	<hr/>
		16	1 3

and bounded as follows: on the north and east by the village limit of Godigamuwa; on the south by the main road; on the west by Kongahawatta (road reservation) claimed by the Crown, T. Ps. 219,744, 204,096, 241,161, 181,756, and 175,000.



Scale of 8 Chains to an Inch.

Situation : Marakolliya village in West Giruwa pattu of Hambantota District.

Preliminary plan 318.

Lot.	Name of Land.	Extent.		
		A.	R.	P.
10a	Mailawalahena	0	2	7
10b	Mailawalahena (P. P. 4,902 14,018) (reservation)	0	0	6
12	Anukkanwalayaya, Mailawalahena	15	2	30
		<u>16</u>	<u>1</u>	<u>3</u>

Field sheets P ¹⁶ 52—60 & P ¹⁶ 53—61

Surveyor-General's Office,
Colombo, March 24, 1909.

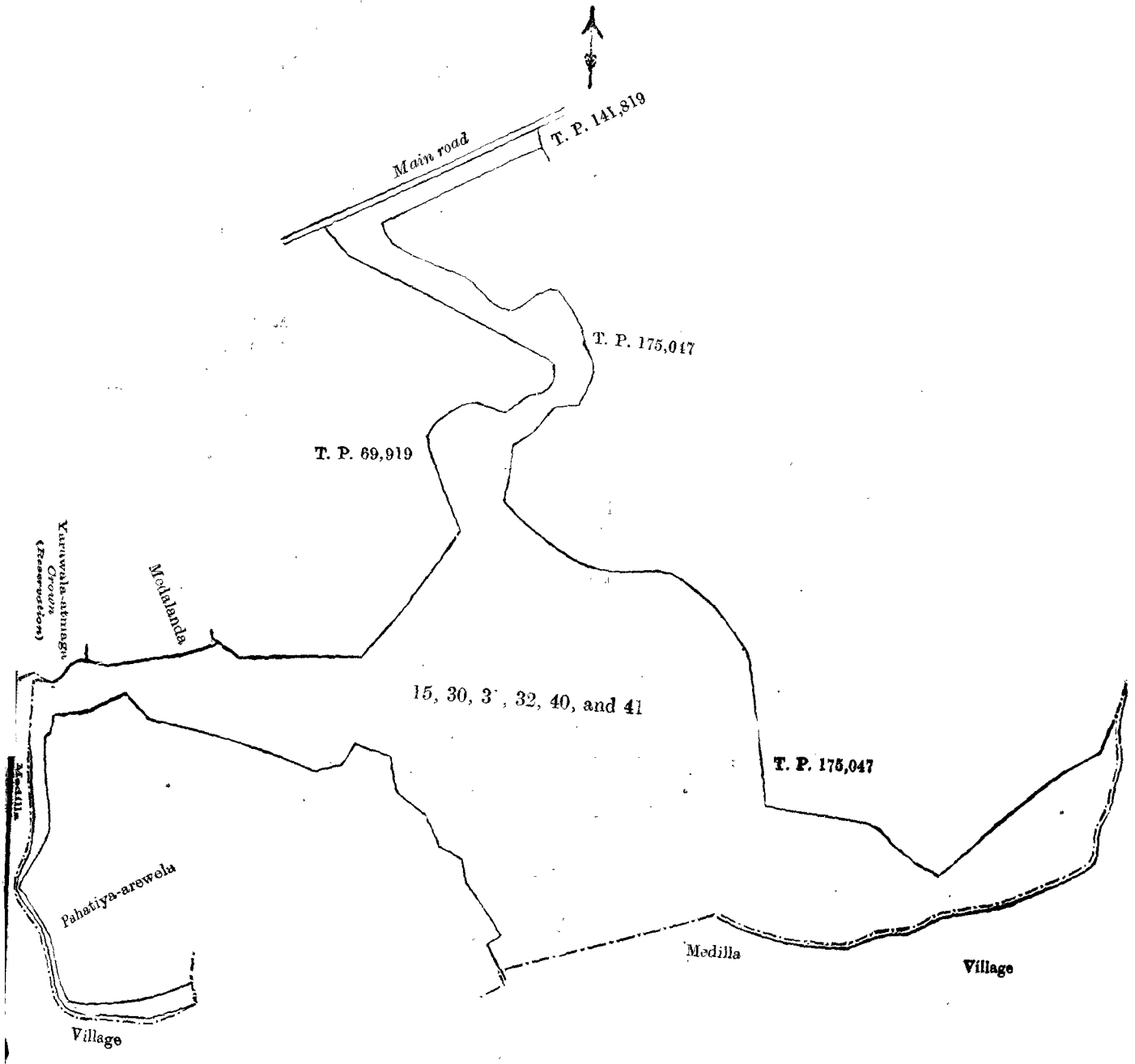
J. B. M. RIDOUT,
for Acting Surveyor-General.

VIII.

Preliminary plan 318.

Lot.	Name of Land.	Extent.		
		A.	R.	P.
15	Nugagahakanatta	4	1	38
30	Danweleyaya (reservation)	1	0	8
31	Danweleyaya	10	3	16
32	Kudatotalapuwa	36	3	8
40	Nugagahakanatta	2	0	30
41	Danweleyaya	4	2	24
		<u>60</u>	<u>0</u>	<u>4</u>

and bounded as follows : on the north by the main road, T. Ps. 141,819 and 175,047; on the east by the village limit of Medilla; on the south by the village limit of Medilla, Pahatiya-arawela claimed by D. S. Wickramasuriya, the village limit of Medilla; on the west by the village limit of Medilla, Yarawala-atmaga (reservation) claimed by the Crown, Medalanda claimed by Punchipatabendige Samiel, T. P. 69,919.



Scale of 8 Chains to an Inch.

Situation : Marakolliya village in West Giruwa pattu of Hambantota District.

Preliminary plan 318.

Lot.	Name of Land.	Extent.		
		A.	R.	P.
15	Nugahahakanatta	4	1	38
30	Danweleyaya (reservation)	1	0	8
31	Danweleyaya	10	3	16
32	Kudatotakalapuwa	36	3	8
40	Nugahahakanatta	2	0	30
41	Danweleyaya	4	2	24
		<hr/>	<hr/>	<hr/>
		60	0	4

Field sheets P ¹⁶₅₂₋₆₀, P ²¹₄₋₁₂, & P ²¹₅₋₁₃

Surveyor-General's Office,
Colombo, March 24, 1909.
3,451

J. B. M. R. MOUT,
for Acting Surveyor-General.
Hambantota S. O. 46-1909

Notice under "The Waste Lands Ordinances of 1897, 1899, 1900, and 1903."

TAKE notice that unless within three months from June 4, 1909, the persons, if any, who claim any interest in the lands hereinafter mentioned or in any one or more of such lands make claim in person or in writing to the said lands or any of them or to some interest therein to W. E. Wait, Esq., Special Officer appointed under section 28 of "The Waste Lands Ordinances, 1897, 1899, 1900, and 1903," at his office at Fort, Colombo

Such Special Officer, in pursuance of the powers vested in him by the said Ordinances, will declare by writing under his hand that the said lands or such of them, as to which no claim has been made, are the property of the Crown.

W. E. WAIT,
Special Officer.

Description of the Lands referred to.

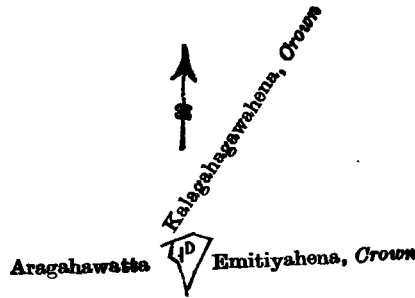
The following lots situated in the village of Daradunyaya, in the West Giruwa pattu of the Hambantota District, in the Southern Province, as described in the annexed tracings:—

I.

Preliminary plan 205.

Lot.	Name of Land.	Extent.		
		A.	R.	P.
1d	Depanegedarawattékella	0	0	35

and bounded as follows: on the north by Kalagahagawahena declared to be Crown property under the Waste Lands Ordinances; on the east by Emitiyahena declared to be Crown property under the Waste Lands Ordinances; on the south and west by Aragahawatta claimed by Jasinge Samalis and others.



Scale of 8 Chains to an Inch.

Situation: Daradunyaya village in West Giruwa pattu.

Preliminary plan 205.

Lot.	Name of Land.	Extent.		
		A.	R.	P.
1d	Depanegederawattékella	0	0	35

Surveyor-General's Office,
Colombo, October 14, 1908.

Field sheet P₁₋₉¹¹

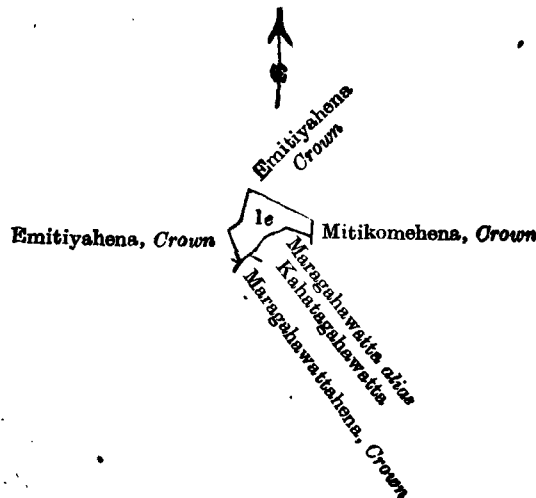
J. B. M. RIDOUT,
for Acting Surveyor-General.

II.

Preliminary plan 205.

Lot.	Name of Land.	Extent.		
		A.	R.	P.
1e	Mitikomehenekella	0	1	37

and bounded as follows: on the north by Emitiyahena declared to be Crown property under the Waste Land Ordinances; on the east by Mitikomehena declared to be Crown property under the Waste Lands Ordinances; on the south by Maragahawatta alias Kahatagahawatta granted at half-improved value, Maragahawattékella declared to be Crown property under the Waste Lands Ordinances; on the west by Emitiyahena declared to be Crown property under the Waste Lands Ordinances.



Scale of 8 Chains to an Inch.

Situation : Daradunyaya village in West Giruwa pattu.

Preliminary plan 205.

Lot.	Name of Land.	Extent.		
		A.	R.	P.
1e ..	Mitikomehenakella	0	1	37

Field sheet P₁₋₉¹¹

Surveyor-General's Office,
Colombo, October 14, 1908.

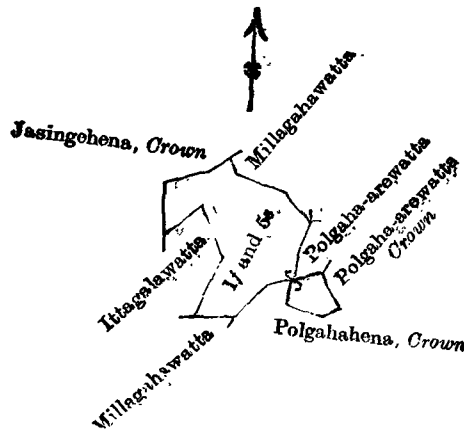
J. B. M. RIDOUT,
for Acting Surveyor-General.

III.

Preliminary plan 205.

Lot.	Name of Land.	Extent.		
		A.	R.	P.
1f ..	Polgaha-arewatta	0	1	2
5e ..	Ittagalawatta	2	1	1
		<hr/>	<hr/>	<hr/>
		2	2	3

and bounded as follows : on the north by Jasingehena declared to be Crown property under the Waste Lands Ordinances, Millagahawatta claimed by Jasinge Ranhamy and others ; on the east by Polgaha-arewatta claimed by Gamaetige Heen Bāba, Polgaha-arewatta claimed by the Crown ; on the south by Polgahahena declared to be Crown property under the Waste Lands Ordinances, Millagahawatta claimed by Madaraperumage Juwanis ; on the west by Ittagalawatta claimed by Jasinge Ranhamy, Jasingehena declared to be Crown property under the Waste Lands Ordinances.



Scale of 8 Chains to an Inch.

Situation : Daradunyaya village in West Giruwa pattu.

Preliminary plan 205.

Lot.	Name of Land.	Extent.		
		A.	R.	P.
1f ..	Polgaha-arewatta	0	1	2
5e ..	Ittagalawatta	2	1	1
		<hr/>	<hr/>	<hr/>
		2	2	3

Field sheet P₁₋₉¹¹

Surveyor-General's Office,
Colombo, October 14, 1908.

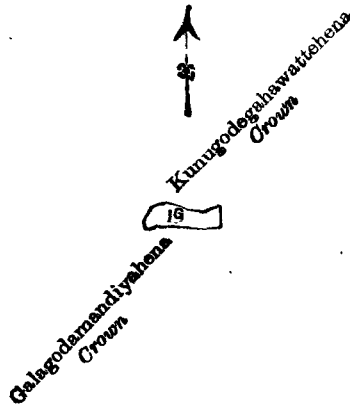
J. B. M. RIDOUT,
for Acting Surveyor-General.

IV.

Preliminary plan 205.

Lot.	Name of Land.	Extent.		
		A.	R.	P.
1g ..	Kunugodagahawattedeniya	0	1	8

and bounded as follows : on the north and east by Kunugodagahawattahena declared to be Crown property under the Waste Lands Ordinances ; on the south and west by Galagodamandiyehena declared to be Crown property under the Waste Lands Ordinances.



Scale of 8 Chains to an Inch.

Situation : Daradunyaya village in West Giruwa pattu.

Preliminary plan 205.

Lot.	Name of Land.	Extent. A. R. P.
19	Kunugodagahawattedeniya	0 1 8

Field sheet P₁₋₉¹¹

Surveyor-General's Office,
Colombo, October 14, 1908.

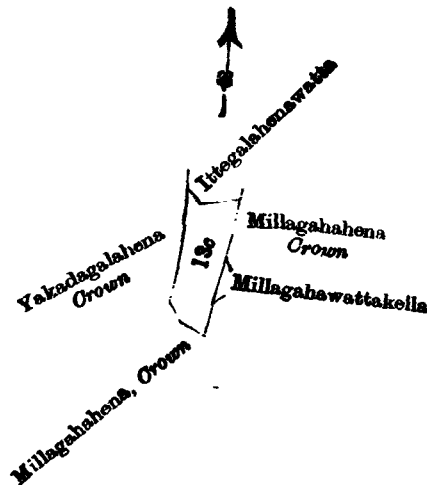
J. B. M. RIDOUT,
for Acting Surveyor-General.

V.

Preliminary plan 205.

Lot.	Name of Land.	Extent. A. R. P.
13c	Ittagahawattakella	0 3 28

and bounded as follows : on the north by Ittagalahenewatta claimed by Jayasinge Ranhamy ; on the east by Millagahahena declared to be Crown property under the Waste Lands Ordinances, Millagahawattakella claimed by Madaraperumage Juwanis, Millagahahena declared to be Crown property under the Waste Lands Ordinances ; on the south by Millagahahena declared to be Crown property under the Waste Lands Ordinances on the west by Yakadagalahena declared to be Crown property under the Waste Lands Ordinances.



Scale of 8 Chains to an Inch.

Situation : Daradunyaya village in West Giruwa pattu.

Preliminary plan 205.

Lot.	Name of Land.	Extent. A. R. P.
13c	Ittagahawattakella	0 3 28

Field sheet P₁₋₉¹¹

Surveyor-General's Office,
Colombo, October 14, 1908.

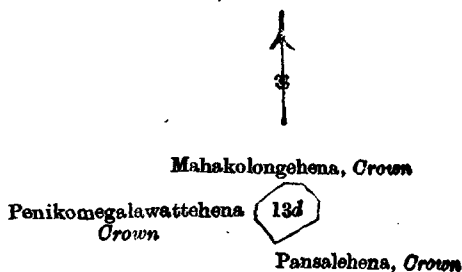
J. B. M. RIDOUT,
for Acting Surveyor-General.

VI.

Preliminary plan 205.

Lot.	Name of Land.	Extent.	
		A.	R. P.
13d	Penikomegawawatta	0	1 35

and bounded as follows : on the north and east by Mahakolongehena declared to be Crown property under the Waste Lands Ordinances ; on the south by Pansalehena declared to be Crown property under the Waste Lands Ordinances ; on the west by Penikomegalawattchena declared to be Crown property under the Waste Lands Ordinances.



Scale of 8 Chains to an Inch.

Situation : Daradunyaya village in West Giruwa pattu.

Preliminary plan 205.

Lot.	Name of Land.	Extent.	
		A.	R. P.
13d	Penikomegawawatta	0	1 35

Field sheet P₁₋₉¹¹

Surveyor-General's Office,
Colombo, October 14, 1908.

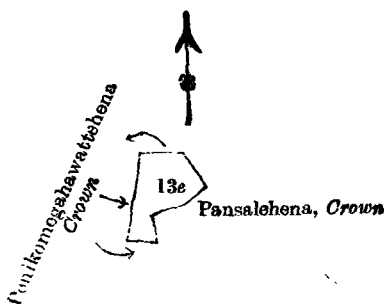
J. B. M. RIDOUT,
for Acting Surveyor-General.

VII.

Preliminary plan 205.

Lot.	Name of Land.	Extent.	
		A.	R. P.
13e	Penikomegawawatta	0	2 38

and bounded as follows : on the north by Penikomegahawattchena declared to be Crown property under the Waste Lands Ordinances ; on the east by Pansalehena declared to be Crown property under the Waste Lands Ordinances ; on the south and west by Penikomegahawattchena declared to be Crown property under the Waste Lands Ordinances.



Scale of 8 Chains to an Inch.

Situation : Daradunyaya village in West Giruwa pattu.

Preliminary plan 205.

Lot.	Name of Land.	Extent.	
		A.	R. P.
13e	Penikomegawawatta	0	2 38

Field sheet P₁₋₉¹¹

Surveyor-General's Office,
Colombo, October 14, 1908.

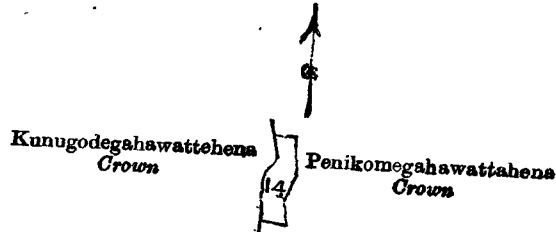
J. B. M. RIDOUT,
for Acting Surveyor-General.

VIII.

Preliminary plan 205.

Lot.	Name of Land.	Extent.	
		A.	R. P.
14	Bogahagawadeniya	0	1 19

and bounded as follows : on the north, east, and south by Penikomegahawattahena declared to be Crown property under the Waste Lands Ordinances ; on the west by Kunugodegahawattahena declared to be Crown property under the Waste Lands Ordinances.



Scale of 8 Chains to an Inch.

Situation : Daradunyaya village in West Giruwa pattu.

Preliminary plan 205.

Lot.	Name of Land.	Extent.	
		A.	R. P.
14	Bogahagawadeniya	0	1 19

Field sheet P ¹¹₁₋₉

Surveyor-General's Office,
Colombo, October 14, 1908.
3,452

J. B. M. RIDOUT,
for Acting Surveyor-General.
Hambantota S. O. 47—1909

Notice under "The Waste Lands Ordinances of 1897, 1899, 1900, and 1903."

TAKE notice that unless within three months from June 4, 1909, the persons, if any, who claim any interest in the lands hereinafter mentioned or in any one or more of such lands or to some interest therein make claim in person or in writing to the said lands or any of them or to some interest therein to W. E. Wait, Esq., Special Officer appointed under section 28 of "The Waste Lands Ordinances, 1897, 1899, 1900, and 1903," at his office at Fort, Colombo :

Such Special Officer, in pursuance of the powers vested in him by the said Ordinances, will declare by writing under his hand that the said lands or such of them, as to which no claim has been made, are the property of the Crown.

W. E. WAIT,
Special Officer.

Description of the Lands referred to.

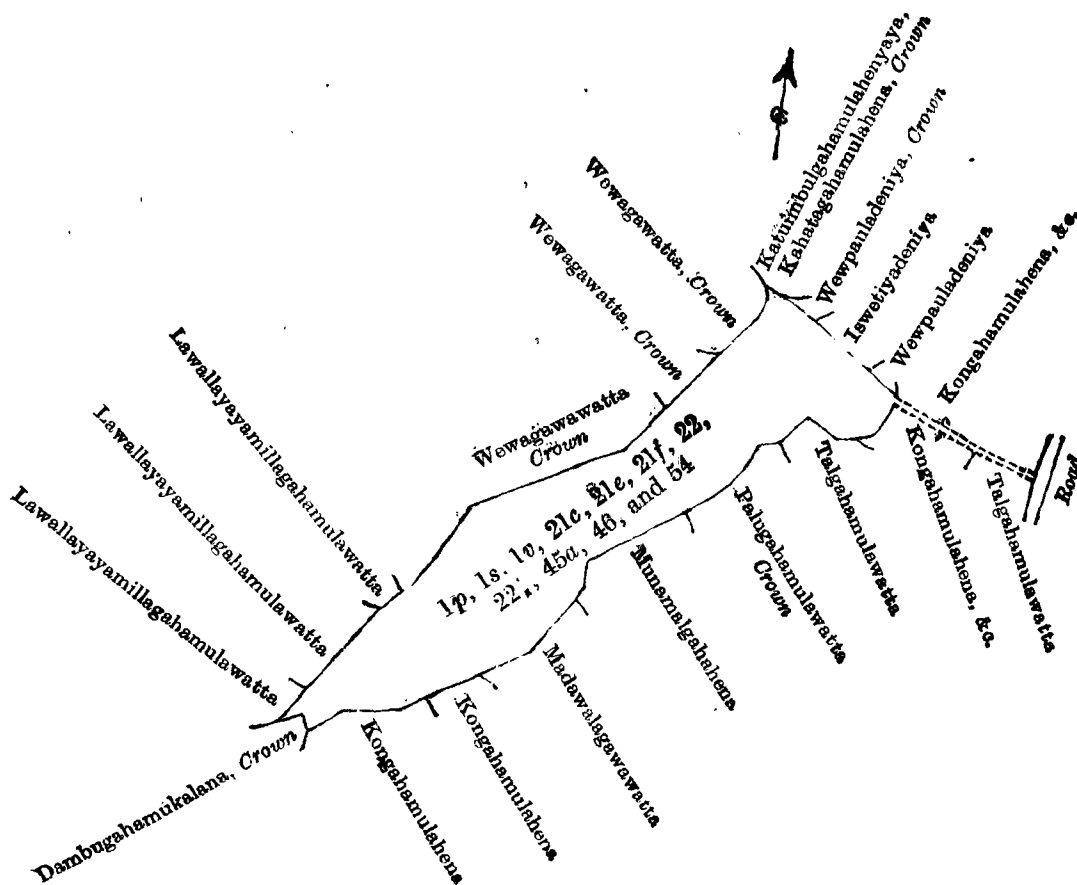
The following lots situated in the village of Dandagamuwa, in the Katugampola Korale South of the Katugampola hatpattu of the Kurunegala District, in the North-Western Province, as described in the annexed tracings :—

I.

Preliminary plan 64.

Lot.	Name of Land.	Extent.	
		A.	R. P.
1p	Wekanda (bund)	0	0 17
1s	Palugahamulawewa (tank)	1	0 28
1v	Dambagahamukalana	0	3 36
21c	Para (path)	0	0 29
21e	Wekanda (bund)	0	0 9
21f	Palugahamulawewa (tank)	0	2 1
22	Etambagaha-valoroda	1	0 17
22½	Wewa-agaredeniya (tank)	0	1 26
45a	Iswetiyadeniya (bund)	0	0 27
46	Palugahamulawewa (tank)	3	0 30
54	Etambagahamukalana	3	1 15
		<u>11</u>	<u>0 35</u>

and bounded as follows : on the north by Katumbulgahamulahenyaya, Kahatazahamulahena claimed by the Crown, Wewpauladeniya claimed by the Crown, Iswetiyaedeniya claimed by Banahaka Mudiyansele Ranamal Etana and another, Wewpauladeniya sold by the Crown to Ratnayaka Mudiyansele Santuhamy and another, Kongahamulahena sold by the Crown to ditto ; on the east by a road, Talgahamulawatta sold by the Crown to Ratnayaka Mudiyansele Santuhamy and another, Kongahamulahena, &c., sold by the Crown to ditto, Talgahamulawatta sold by the Crown to ditto, Palugahamulawatta claimed by the Crown, Munamalgahahena sold by the Crown to Dissanayaka Mudiyansele Menuhamy, *ex-Korale Arachchi* of Kuliya-pitiya, and another ; on the south by Madawalagawawatta sold by the Crown to Palugahamudiyansele Kiri Menika of Dandagamuwa, Kongahamulahena sold by the Crown to Ponambarage Jokin Fernando, Dambugahamukalana belonging to the Crown ; on the west by Lawallayemillagahamulawatta sold by the Crown to Ponambarage Jokin Fernando, Wewagawawatta claimed by the Crown.



Scale of 8 Chains to an Inch.

Situation : Dandagamuwa village in Katugampola korale of Kurunegala District.

Preliminary plan 64.

Lot.	Name of Land.	Extent.	
		A.	R. P.
1p	Wekanda (bund)	0	0 17
1s	Palugahamulawewa (tank)	1	0 28
1v	Dambugahamukalana	0	3 36
21c	Para (path)	0	0 29
21e	Wekanda (bund)	0	0 9
21f	Palugahamulawewa (tank)	0	2 1
22	Etambagahawalaroda	1	0 17
22 1/2	Wewa-agaredeniya (tank)	0	1 26
45a	Iswetiyaedeniya (bund)	0	0 27
46	Palugahamulawewa (tank)	3	0 30
54	Etambagahamukalana	3	1 15
		11	0 35

Field sheet—Village plan.

Surveyor-General's Office,
Colombo, April 23, 1909.

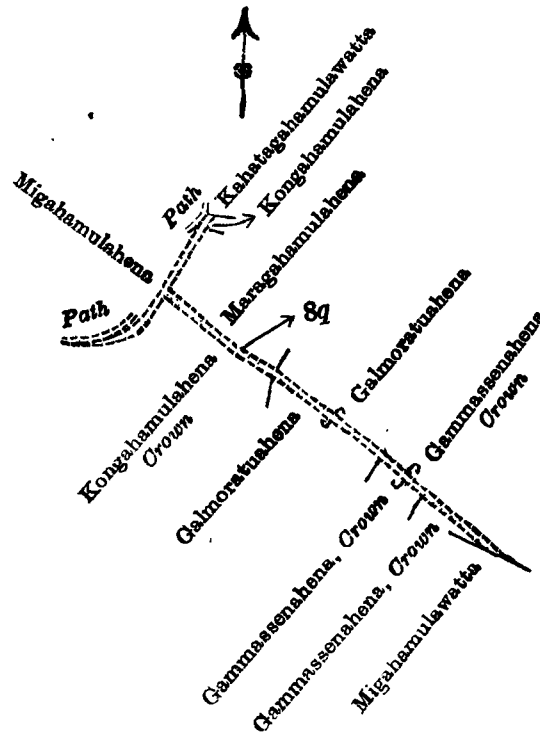
J. B. M. RUDOUT,
for Acting Surveyor-General.

II.

Preliminary plan 64.

Lot.	Name of Land.	Extent.
8q	Para (path)	A. R. P. 0 2 15

and bounded as follows : on the north by Kahatagahamulawatta claimed by Herat Mudiyansele Hetu Etana, Kongahamulahena claimed by Kuragomuwa Arachchilage Setu Hettana, Maragahamulahena claimed by Ratnayaka Mudiyansele Santohamy and another, Galmoratuwahena claimed by Herat Mudiyansele Banda and others ; on the east by Gammassenahena claimed by the Crown ; on the south by Migahamulawatta claimed by Senanayaka Mudiyansele Ukkurala and others, Gammassenahena claimed by the Crown, Galmoratuwahena claimed by Herat Mudiyansele Banda and others, Kongahamulahena claimed by the Crown ; on the west by a path, Migahamulahena claimed by Ratnayaka Mudiyansele Appuhamy, a path.



Scale of 8 Chains to an Inch.

Situation : Dandagamuwa village in Katugampola korale of Kurunegala District.

Preliminary plan 64.

Lot.	Name of Land.	Extent.
8q	Para (path)	A. R. P. 0 2 15

Field sheet—Village plan.

Surveyor-General's Office,
Colombo, April 23, 1909.

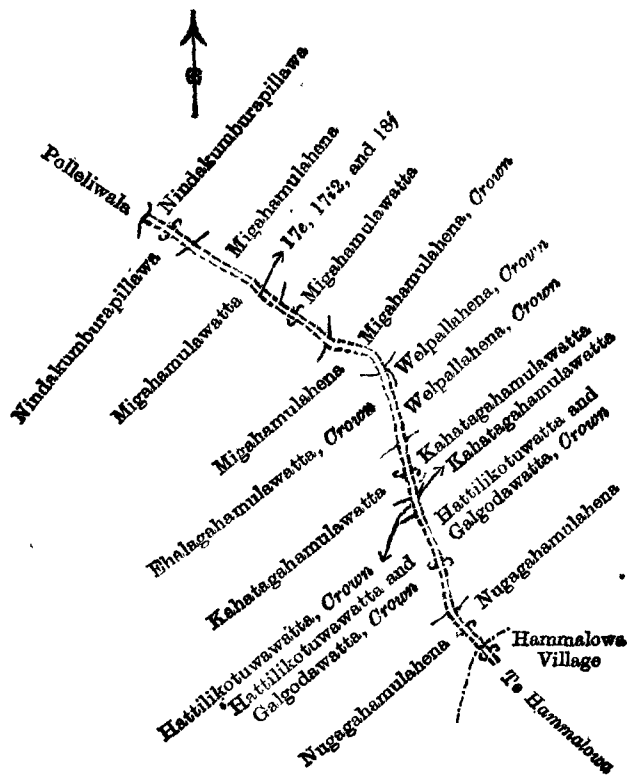
J. B. M. RIDOUT,
for Acting Surveyor-General.

III.

Preliminary plan 64.

Lot.	Name of Land.	Extent.
17e	Para (path)	A. R. P. 0 1 16
17i2	Do.	0 0 22
18j	Do.	0 0 22
		0 2 20

and bounded as follows : on the north by Nindakumburepillewa sold by the Crown to Dissanayaka Mudiyansele Kirimenika of Kuliypitiya, Migahamulawatta sold by the Crown to Banahela Mudiyansele Manelhamy of Dandagamuwa, Migahamulawatta sold by the Crown to ditto, Migahamulahena claimed by the Crown ; on the east by Welpallehena claimed by the Crown, Kahatagahamulawatta claimed by Jayasinhe Koralege Avusadahamy, Hattilikotuwatta and Galgodawatta claimed by the Crown, Nugagahamulahena sold by the Crown to Dissanayaka Mudiyansele Kiri Banda and another ; on the south by the village limit of Hammalowa, Nugagahamulahena sold by the Crown to Dissanayaka Mudiyansele Kiri Banda and another ; on the west by Hattilikotuwewatta and Galgodawatta claimed by the Crown, Hattilikotuwewatta claimed by the Crown, Kahatagahamulawatta claimed by Jayasinhe Koralege Avusadahamy, Ehelagahamulawatta claimed by the Crown, Migahamulawatta sold by the Crown to Banahela Mudiyansele Punchirala and another, Migahamulawatta sold by the Crown to Banahela Mudiyansele Manelhamy, Hindakumburepillewa sold by the Crown to Dissanayaka Mudiyansele Kirimenika of Kuliypitiya, Polleliwala claimed by Dissanayaka Mudiyansele Manuhamy Arachchi and others.



Situation : Dandagamuwa village in Katugampola Korale of Kurunegala District.

Preliminary plan 64.

Lot.	Name of Land.	Extent. A. R. P.
17e ..	Para (path)	0 1 16
17i2 ..	Do.	0 0 22
10j ..	Do.	0 0 22
		0 2 20

Field sheet—Village plan.

Surveyor-General's Office,
Colombo, April 23, 1909.

J. B. M. RHOOT,
for Acting Surveyor-General.

IV.

Preliminary plan 64.

Lot.	Name of Land.	Extent. A. R. P.
17l1 ..	Kerakoppuwu (cemetery)	0 2 4
17m1 ..	Para (path)	0 0 7
		0 2 11

and bounded as follows : on the north by Kahatagahamulahena sold by the Crown to Banahela Mudiyanse-
lage Wannihamy and others ; on the east by Karandagahamulapillewa sold by the Crown to Banahela Mudiyanse-
lage Wannihamy and others, Migahamulapillewa claimed by Banahaka Mudiyanse-
lage Panchinno and others ; on the south by Siyambalakumburepillewa claimed by Ratnayaka Mudiyanse-
lage Kirimenika and another, the village limit of Hammalowa ; on the west by Nugagahamulahena sold by the Crown to Disaanayaka
Mudiyanse-
lage Kiri Banda and another, Hattilikotuwekumbura sold by the Crown to ditto.



Scale of 8 Chains to an Inch.

Situation : Dandagamuwa village in Katugampola korale of Kurunegala District
Preliminary plan 64.

Lot.	Name of Land.			Extent.		
				A.	R.	P.
1711	Kerakoppuwa (cemetery)	0	2	4
17m1	Para (path)	0	0	7
				0	2	11

Field sheet—Village plan.

Surveyor-General's Office,
Colombo, April 23, 1909.

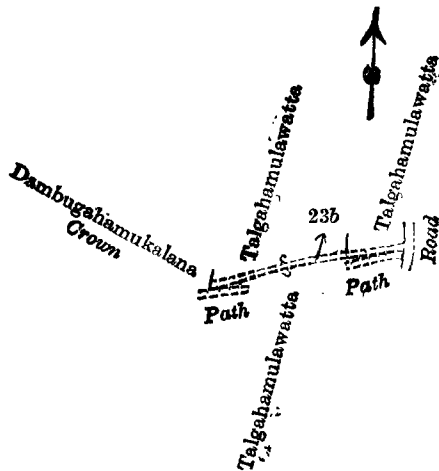
J. B. M. RIDOUT,
for Acting Surveyor-General.

V.

Preliminary plan 64.

Lot.	Name of Land.			Extent.		
				A.	R.	P.
23b	Para (path)	0	0	38

and bounded as follows : on the north by Talgahamulawatta sold by the Crown to Muna Kana Muna Mohamadu Asana Lebbe of Colombo ; on the east by a road ; on the south by a path, Talgahamulawatta sold by the Crown to Muna Kana Muna Mohamadu Asana Lebbe of Colombo, a path ; on the west by Dambugahamulakalana belonging to the Crown.



Scale of 8 Chains to an Inch.

Situation : Dandagamuwa village in Katugampola korale of Kurunegala District.
Preliminary plan 64.

Lot.	Name of Land.			Extent.		
				A.	R.	P.
23b	Para (path)	0	0	38

Field sheet—Village plan.

Surveyor-General's Office,
Colombo, April 23, 1909.

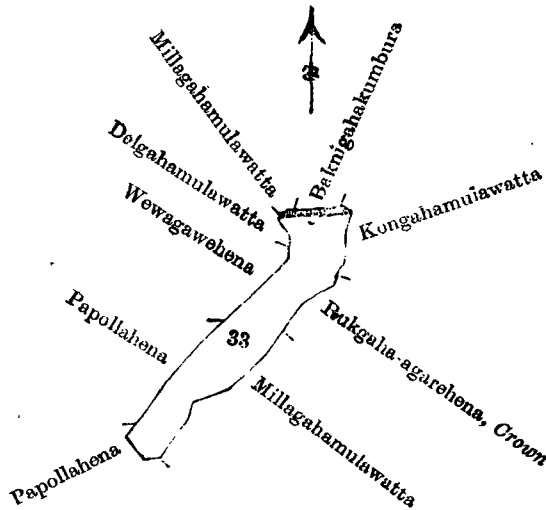
J. B. M. RIDOUT,
for Acting Surveyor-General.

VI.

Preliminary plan 64.

Lot.	Name of Land.	Extent. A. R. P.
33	Helagamawewa (tank)	2 2 0

and bounded as follows : on the north by Millaghamulawatta claimed by Basnayaka Mudiyansele Punchirala Ve'-Vidane and others, Baknigahakumbura claimed by ditto, Kongahamulawatta claimed by Basnayaka Mudiyansele Guruhamy and another ; on the east by Kongahamulawatta claimed by Basnayaka Mudiyansele Guruhamy and another, Rukgaha-agarehena claimed by the Crown, Millaghamulawatta claimed by Basnayaka Mudiyansele Guruhamy and another ; on the south by Papollahena claimed by Katana L. S. Jamis ; on the west by Papollahena claimed by Katana L. S. Jamis, Wewagawehena claimed by Sudu Hakuru Dewage Jamis Fernando, Delgahamulawatta claimed by Banahake Mudiyansele Guruhamy and another.



Scale of 8 Chains to an Inch.

Situation : Dandagamuwa village in Katugampola korale of Kurunegala District.

Preliminary plan 64.

Lot.	Name of Land.	Extent. A. R. P.
33	Helagamawewa (tank)	2 2 0

Field sheet—Village plan.

Surveyor-General's Office,
Colombo, April 23, 1909.

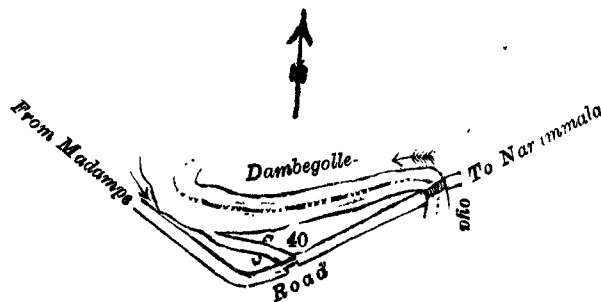
J. B. M. RIDOUT,
for Acting Surveyor-General.

VII.

Preliminary plan 64.

Lot.	Name of Land.	Extent. A. R. P.
40	Dandagamuwehena <i>alias</i> Oya-addarapillewa	0 3 22

and bounded as follows : on the north and east by the Dambagolle-oya ; on the south and west by the road from Narammala to Madampe.



Scale of 8 Chains to an Inch.

Situation : Dandagamuwa village in Katugampola korale of Kurunegala District.

Preliminary plan 64.

Lot.	Name of Land.	Extent. A. R. P.
40	Dandagamuwehena <i>alias</i> Oya-addarapillawa	0 3 22

Field sheet—Village plan.

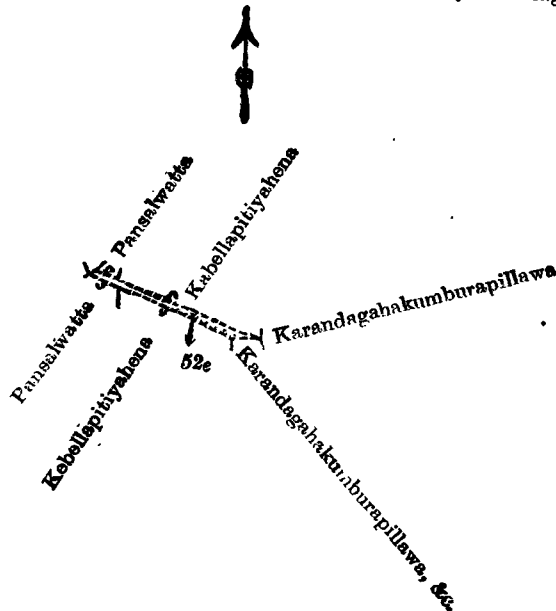
Surveyor-General's Office,
Colombo, April 23, 1909

J. B. M. RIDOUT,
for Acting Surveyor-General.

VIII.
Preliminary plan 64.

Lot.	Name of Land.	Extent.	
		A.	R. P.
52e	Para (path)	0	0 28

and bounded as follows: on the north by Pansalawatta claimed by Dandagamuwa pansala, Kebellapitiyehena claimed by Herat Mudiyansele Banda; on the east by Karandagahakumburepillewa claimed by Jayasinhe Koralage Appuhamy and others; on the south by Karandagahakumburepillewa, &c., claimed by Herat Mudiyansele Banda and others, Kebellapitiyehena claimed by Herat Mudiyansele Banda, Pansalawatta claimed by Dandagamuwe pansala; on the west by Pansalawatta claimed by Dandagamuwe pansala.



Scale of 8 Chains to an Inch.

Situation: Dandagamuwa village in Katugampola korale of Kurunegala District.
Preliminary plan 64.

Lot.	Name of Land.	Extent.	
		A.	R. P.
52e	Para (path)	0	0 28

Field sheet—Village plan.

Surveyor-General's Office,
Colombo, April 23, 1909.
3,453

J. B. M. RIDOUT,
for Acting Surveyor-General.
Kurunegala S. O. 44—1909

Notice under "The Waste Lands Ordinances of 1897, 1899, 1900, and 1903."

TAKE notice that unless within three months from June 4, 1909, the persons, if any, who claim any interest in the lands hereinafter mentioned or in any one or more of such lands make claim in person or in writing to the said lands or any of them or to some interest therein to J. M. Davies, Esq., Special Officer appointed under section 28 of "The Waste Lands Ordinances, 1897, 1899, 1900, and 1903," at his office at Fort, Colombo:

Such Special Officer, in pursuance of the powers vested in him by the said Ordinances, will declare by writing under his hand that the said lands or such of them, as to, which no claim has been made, are the property of the Crown.

J. M. DAVIES,
Special Officer.

Description of the Lands referred to.

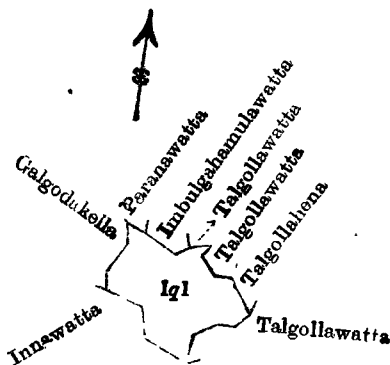
The following lots situated in the village of Dethawa, in the Mayurawati korale of the Dambadeni hatpattu of the Kurunegala District, in the North-Western Province, as described in the annexed tracings—

I.

Preliminary plan 216.

Lot.	Name of Land.	Extent.	
		A.	R. P.
1q1	Viharagala (rock)	1	3 1

and bounded as follows: on the north by Paranawatta claimed by Mudiyansele Nilhamy and others, Imbulgahamulawatta sold by the Crown to Mudiyansele Ukku Banda and others, Talgollewatta sold by the Crown to Adikarimudiyansele Kirihamy, Talgollewatta claimed by Adikarimudiyansele Ukku Banda, Talgollehena sold by the Crown to ditto; on the east by Talgollewatta sold by the Crown to Adikarimudiyansele Ukku Banda; on the south by Innawatta claimed by Mudiyansele Silinduhamy; on the west by Galgodakela sold by the Crown to Mudiyansele Dingirihamy.



Scale of 8 Chains to an Inch.

Situation : Dethawa village in Mayurawati korale of Kurunegala District.

Preliminary plan 216.

Lot.	Name of Land.				Extent.		
					A.	R.	P.
lq1	Viha ragala (rock)	1	3	1

Field sheet I ¹⁸_{18—26}Surveyor-General's Office.
Colombo, March 20, 1909.J. B. M. RIDOUT,
for Acting Surveyor-General.

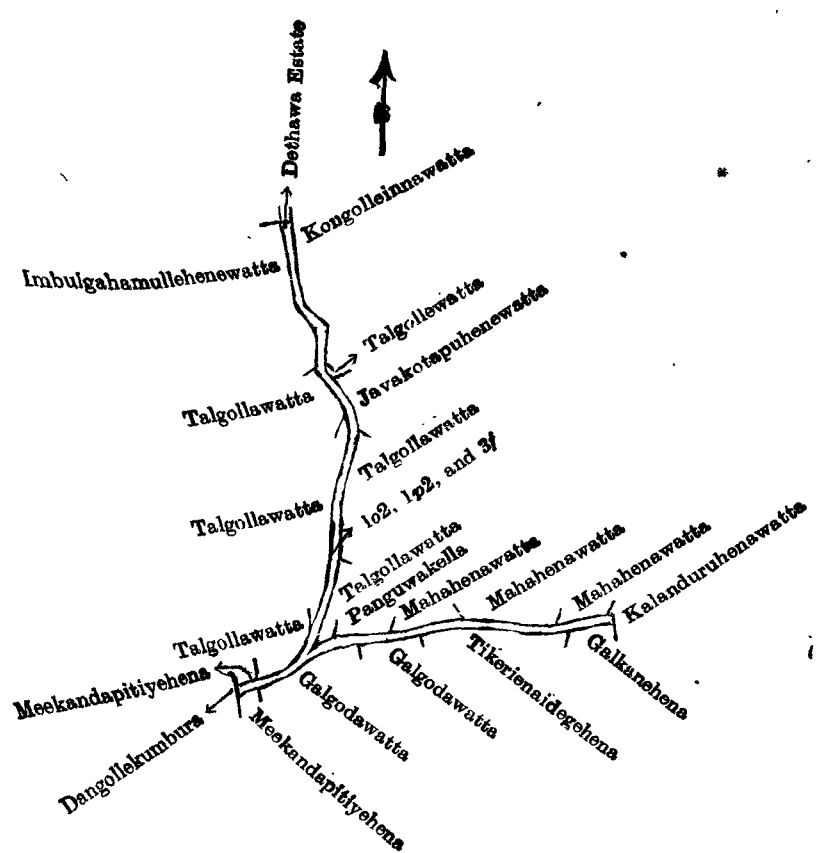
II.

Preliminary plan 216.

Lot.	Name of Land.					Extent.		
						A.	R.	P.
1o2	Road	0	2	8	
1p2	Do.	0	1	5	
3f	Do.	0	0	26	
						<u>0</u>	<u>3</u>	<u>39</u>

and bounded as follows : on the north by Dethawa estate sold by the Crown to Don Charles Senanayaka, Kongolleinnawatta sold by the Crown to Mudiyansele Punchirala Gan-Arachchi, Talgollewatta sold by the Crown to Adikarimudiyansele Dingirihamy, Javakotapuhewewatta sold by the Crown to Patirada Mudiyansele Kiri Banda and others, Talgollewatta sold by the Crown to Adikarimudiyansele Ukku Banda and another, Panguwekella sold by the Crown to Weerasinhe Arachchilage Samuel Naide, Mahahenewatta sold by the Crown to Patirada Mudiyansele Ukku Banda, Kalanduruhenewatta claimed by Mudiyansele Punchi Appuhamy Vidane and others ; on the east by Kalanduruhenewatta claimed by Mudiyansele Punchi Appuhamy Vidane and others ; on the south by Galkandehena sold by the Crown to Adikarimudiyansele Dingirihamy and others, Tikirinaidegehena sold by the Crown to Patirada Mudiyansele Kiri Banda and others, Galgodawatta claimed by Mudiyansele Ukku Banda Appuhamy and another, Galgodawatta sold by the Crown to Mudiyansele Punchirala, Gan-Arachchi, Meekandapitihena sold by the Crown to Patirada Mudiyansele Ukku Banda and another ; on the west by Dangollekumbura (private), Meekandapitihena sold by the Crown to Patirada Mudiyansele Ukku Banda and another, Talgollewatta sold by the Crown to Adikarimudiyansele Ukku Banda, Talgollewatta sold by the Crown to ditto and another, Talgollewatta sold by the Crown to Adikarimudiyansele Dingirihamy, Imbulgahamullehenewatta, sold by the Crown to Mudiyansele Ukku Banda and others.

[For Tracing see page 718.]



Situation : Dethawa village in Mayurawati korale of Kurunegala District.

Preliminary plan 216.

Lot.	Name of Land.	Extent.
		A. R. P.
102 ..	Road	0 2 8
1p2 ..	Do. ..	0 1 5
3f ..	Do. ..	0 0 26
		0 3 39

Field sheet 11¹⁸—20

Surveyor-General's Office,
Colombo, March 20, 1909.

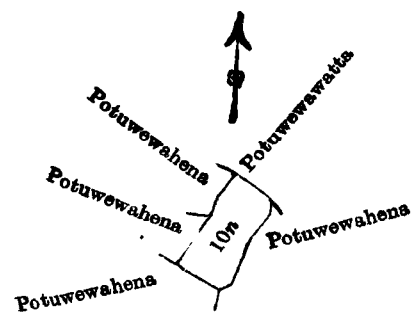
J. B. M. RIDOUT,
for Acting Surveyor-General

III.

Preliminary plan 216.

Lot.	Name of Land.	Extent.
		A. R. P.
10n ..	Cemetery	0 3 20

and bounded as follows : on the north by Potuwewawatta sold by the Crown to Mudiyansele Appuhamy and another ; on the east by Potuwewahena sold by the Crown to Mudiyansele Mudalihamy and another ; on the south by Potuwewahena sold by the Crown to Weerasinhe Arachchilage Samuel Naide and others ; on the west Potuwewahena sold by the Crown to Adikari Mudiyansele Mudalihamy and another.



Scale of 8 Chains to an Inch.

Situation : Dethawa village in Mayurawati korale of Kurunegala District.

Preliminary plan 216.

Lot.	Name of Land.	Extent. A. R. P.
10n	Cemetery	0 3 20

Field sheet I 18
18—26

Surveyor-General's Office,
Colombo, March 20, 1909.
3,454

J. B. M. RIDOUT,
for Acting Surveyor-General.
Kurunegala S. O. 45—1909

Notice under "The Waste Lands Ordinances of 1897, 1899, 1900, and 1903."

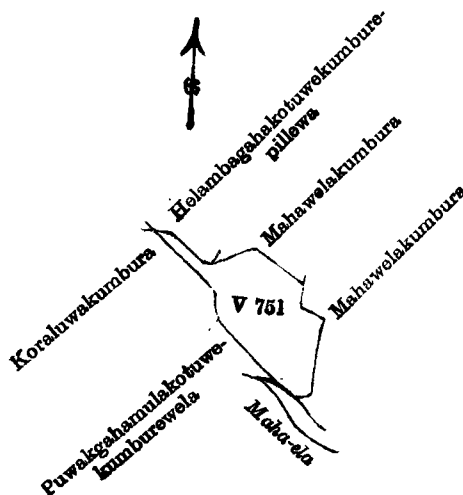
TAKE notice that unless within three months from June 4, 1909, the persons, if any, who claim any interest in the land hereinafter mentioned make claim in person or in writing to the said land or to some interest therein to J. G. Fraser, Esq., Special Officer appointed under section 28 of "The Waste Lands Ordinances, 1897, 1899, 1900, and 1903," at his office at Fort, Colombo :

Such Special Officer, in pursuance of the powers vested in him by the said Ordinances, will declare by writing under his hand that the land, to which no claim has been made, is the property of the Crown.

J. G. FRASER,
Special Officer.

Description of the Land referred to.

The land commonly called or known as Mahawelekumburewala (pond), situate in the village of Damunugolla, in the Ihalawisideke korale of the Hiriyala hatpattu of the Kurunegala District, in the North-Western Province, containing in extent 1 rood and 34 perches, shown as lot V 751 in preliminary plan 1,795 and in the annexed tracing therefrom, and bounded as follows: on the north by Helambagahakotuwekumburepillewa sold by the Crown to Suddana Balatyanalage Pincha, Mahawelakumbura claimed by Dehelgamuwa Vihare (private); on the east by Mahawalekumbura claimed by K. K. Kalu (private); on the south by Maha-ela; on the west by Puwakgahamulakotuwekumburewala sold by the Crown to Peramullagegedara Kalu Koratuwakumbura claimed by H. M. Panchirala (private).



Scale of 4 Chains to an Inch.

Situation : Damunugollahena village in Ihalawisideke korale.

Preliminary plan 1,796

Lot.	Name of Land.	Extent. A. R. P.
V 751	Mahawelekumburewala (pond)	0 1 34

Surveyor-General's Office;
Colombo, May 5, 1909.
3,455

A. H. G. DAWSON,
for Acting Surveyor-General.
Kurunegala S. O. 46—1909

Notice under "The Waste Lands Ordinances of 1897, 1899, 1900, and 1903."

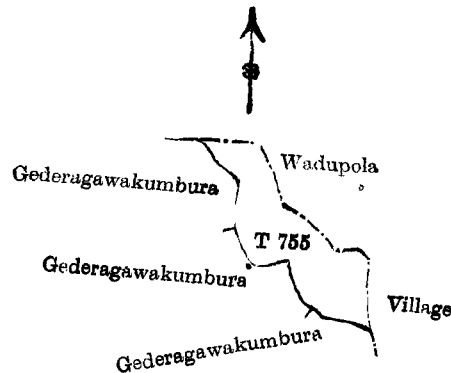
TAKE notice that unless within three months from June 4, 1909, the persons, if any, who claim any interest in the land hereinafter mentioned make claim in person or in writing to the said land or to some interest therein to J. G. Fraser, Esq., Special Officer appointed under section 28 of "The Waste Lands Ordinances, 1897, 1899, 1900, and 1903," at his office at Fort, Colombo :

Such Special Officer, in pursuance of the powers vested in him by the said Ordinances, will declare by writing under his hand that the land, to which no claim has been made, is the property of the Crown.

J. G. FRASER,
Special Officer.

Description of the Land referred to.

The land commonly called or known as Karambewela, situated in the village of Kosgahapitiya, in the Ihalawasideke korale of the Hiriyala hatpattu of the Kurunegala District, in the North-Western Province, containing in extent 1 rood and 39 perches, shown as lot T 755 in preliminary plan 1,795 and in the annexed tracing therefrom, and bounded as follows : on the north and east by the village limit of Wadupola ; on the south by Gedaragawakumbura claimed by B. M. Lama Etana and others (private) ; on the west by Gedaragawakumbura claimed by B. M. Bandirala, Gedaragawakumbura claimed by A. M. Kalu Menika (private).



Scale of 4 Chains to an Inch.

Situation : Kosgahapitiya village in Ihalawasideke korale.

Preliminary plan 1,795.

Lot.	Name of Land.	Extent.	
		A.	R. P.
T 755	Karambewala	0	1 39

Surveyor-General's Office,
Colombo, May 5, 1909.
3,456

A. H. G. DAWSON,
for Acting Surveyor-General.
Kurunegala S. O. 47—1909

Notice under "The Waste Lands Ordinances of 1897, 1899, 1900, and 1900."

TAKE notice that unless within three months from June 4, 1909, the persons, if any, who claim any interest in the lands hereinafter mentioned or in any one or more of such lands or to some interest therein make claim in person or in writing to the said lands or any of them or to some interest therein to J. M. Davies, Esq., Special Officer appointed under section 28 of "The Waste Lands Ordinances, 1897, 1899, 1900, and 1903," at his office at Fort, Colombo :

Such Special Officer, in pursuance of the powers vested in him by the said Ordinances, will declare by writing under his hand that the said lands or such of them, as to which no claim has been made, are the property of the Crown.

J. M. DAVIES,
Special Officer.

Description of the Lands referred to.

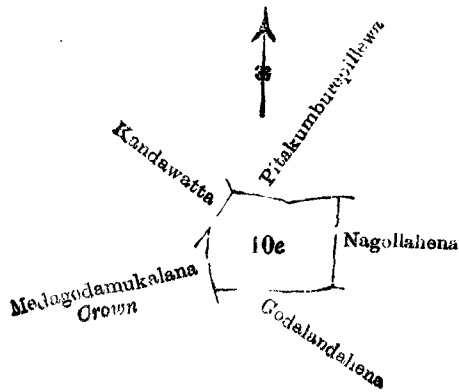
The following lots situated in the village of Pahala Medagoda, in the Dambadeni Udukaha Korale West of the Dambadeni hatpattu of the Kurunegala District, in the North-Western Province, as described in the annexed tracings :—

I.

Preliminary plan 232.

Lot.	Name of Land.	Extent.	
		A.	R. P.
10e	Nagollahena	1	3 36

and bounded as follows : on the north by Pitakumburepillewa granted on certificate of quiet possession ; on the east by Nagollahena claimed by Ranhamy and the Crown ; on the south by Godalandehena sold by the Crown to Randunu Mudiyanseleage Miuruhamy of Pahala Medagoda ; on the west by Medagodamukalana declared to be Crown property under the Waste Lands Ordinances, Kandawatta sold by the Crown to Thomas Carey of Negombo.



Scale of 8 Chains to an Inch.

Situation : Pahala Medagoda village in Kurunegala District.

Preliminary plan 232.

Lot.	Name of Land.	Extent. A. R. P.
10e ..	Nagollahena ..	1 3 36

Field sheet I¹⁸₁₉₋₂₇

Surveyor-General's Office,
Colombo, January 23, 1908.

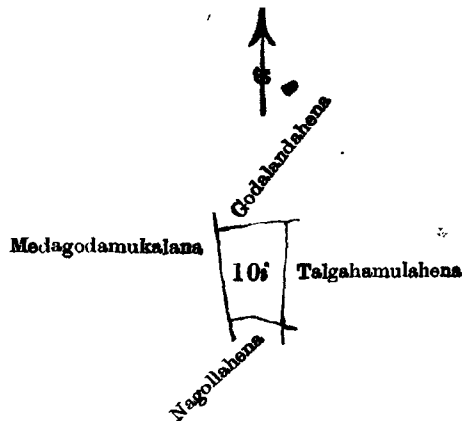
J. B. M. RIDOUT,
for Surveyor-General

11.

Preliminary plan 232.

Lot.	Name of Land.	Extent. A. R. P.
10i ..	Talgahamulahena ..	0 3 34

and bounded as follows : on the north by Godalandehena sold by the Crown to Randunu Mudiyanse lago Miuruharny of Pahala Medagoda, on the east by Talgahamulahena claimed by Ukkunside and the Crown, on the south by Nagollahena sold by the Crown to Thomas Carey of Medagama estate, on the west by Medagodamukalana declared to be Crown property under the Waste Lands Ordinances.



Scale of 8 Chains to an Inch.

Situation : Pahala Medagoda village in Kurunegala District.

Preliminary plan 232.

Lot.	Name of Land.	Extent. A. R. P.
10i ..	Talgahamulahena ..	0 3 34

Field sheet I¹⁸₁₉₋₂₇

Surveyor-General's Office,
Colombo, January 23, 1908.
3,457

J. B. M. RIDOUT,
for Surveyor-General.
Kurunegala S. O. 48—1909.

Notice under "The Waste Lands Ordinances of 1897, 1899, 1900, and 1903."

TAKE notice that unless within three months from June 4, 1909, the persons, if any, who claim any interest in the lands hereinafter mentioned or in any one or more of such lands or to some interest therein make claim in person or in writing to the said lands or any of them or to some interest therein to W. E. Wait, Esq., Special Officer appointed under section 28 of "The Waste Lands Ordinances, 1897, 1899, 1900, and 1903," at his office at Fort, Colombo :

Such Special Officer, in pursuance of the powers vested in him by the said Ordinances, will declare by writing under his hand that the said lands or such of them, as to which no claim has been made, are the property of the Crown.

W. E. WAIT,
Special Officer.

Description of the Lands referred to.

The following lots situated in the village of Kekirigodiyagama, in the Pahalawewu tulana of the Kende korale of the Nuwaragam palata, in the North-Central Province, as described in the annexed tracing :—

Preliminary plan 531.

Lot.	Name of Land.	Extent.		
		A.	R.	P.
1	Palugahamukalana and Ehetugahamukalana	634	3	24
2	Ehetugahahenyaya and Kongahalandehena	100	3	27
	Streams	7	2	9
	Roads	4	1	14
12	Island	0	0	15
		747	3	9

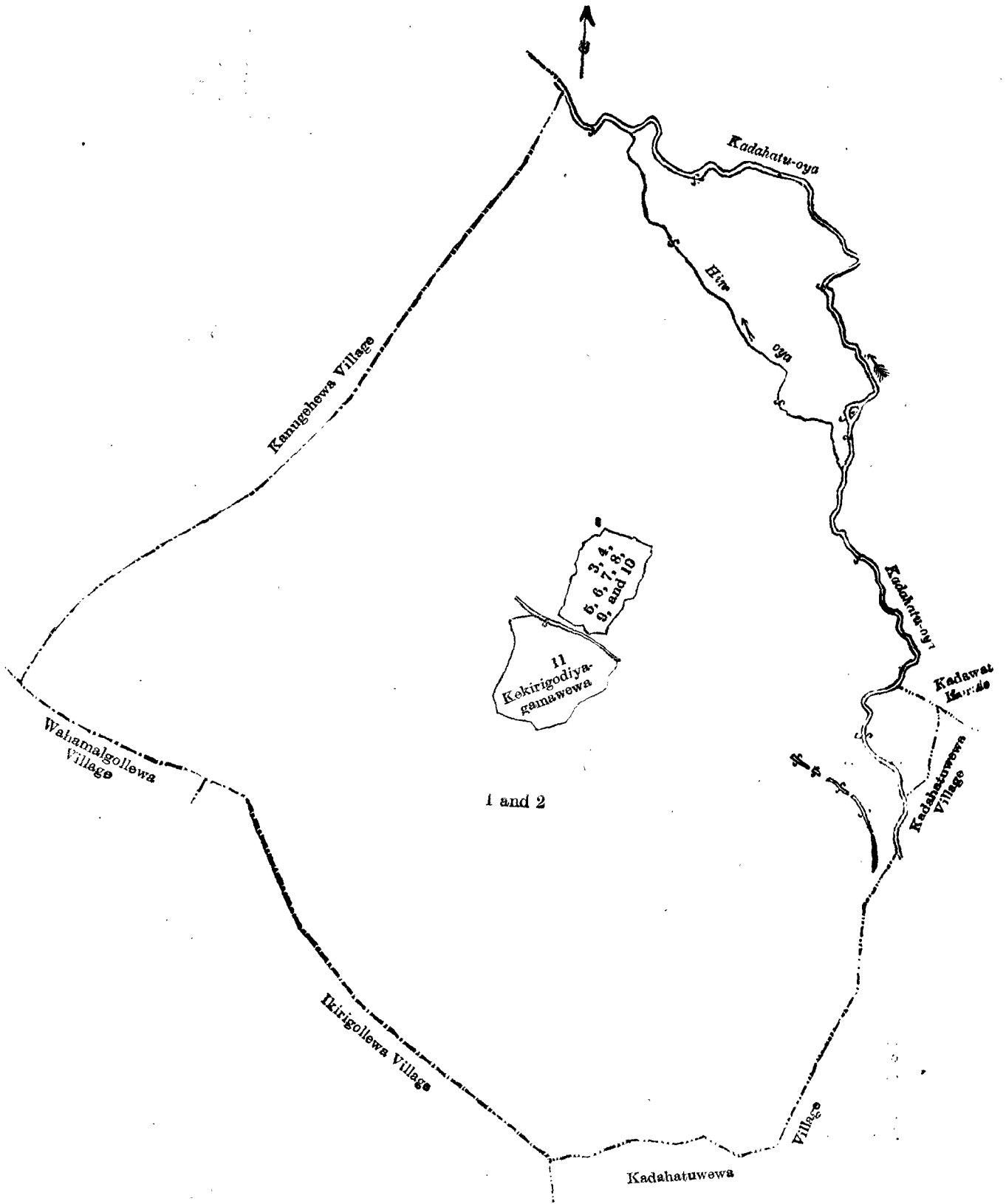
and bounded as follows : on the north by the Kadhātu-oya ; on the east by the Kadhātu-oya, the boundary of the Kadawat korale, the village limit of Kadhātuwewa ; on the south by the village limit of Kadhātuwewa, the village limit of Ikirigollewa, the village limit of Wahamalollewa ; on the west by the village limit of Kanugehewa.

NOTE.—The following lots lying within the above boundaries are excluded from this notice, and their aggregate acreage of 20 acres 2 roods and 5 perches is not included in the acreage of 747 acres 3 roods and 9 perches given above :—

Preliminary plan 531.

Lot.	Name of Land.	Extent.		
		A.	R.	P.
3	Parts of T.Ps. 159,788 and 118,594	6	2	3
4	Part of Nugagahawela (encroachment)	0	0	11
5	Parts of T.Ps. 159,788 and 118,594	1	0	13
6	Part of T. P. 118,594	0	0	1
7	Part of Nugagahawela (encroachment)	0	0	18
8	Part of T. P. 118,594	0	0	1
9	Part of Nugagahawela (encroachment)	0	0	8
10	Part of T. P. 118,594	0	0	5
11	Kekirigodiyagamawewa (tank)	12	2	25
		20	2	5

[For Tracing see page 723.]



Scale of 8 Chains to an Inch.

D 5

Situation : Kekirigodiyagama village in Kende korale of Nuwarakalawiya district.
Preliminary plan 531.

Lot.	Name of Land.	Extent.		
		A.	R.	P.
1	Palugahamukalana and Ehetugahamukalana	634	3	24
2	Ehetugahahenyaya and Kongahalandehena	100	3	27
	Streams		7	2 9
	Roads		4	1 14
12	Island		0	0 15
		747	3	9
<i>Lots excluded.</i>				
3	Parts of T. Ps. 159,788 and 118,594	6	2	3
4	Part of Nugagahawela (encroachment)	0	0	11
5	Parts of T. Ps. 159,788 and 118,594	1	0	13
6	Part of T. P. 118,594	0	0	1
7	Part of Nugagahawela (encroachment)	0	0	18
8	Part of T. P. 118,594	0	0	1
9	Part of Nugagahawela (encroachment)	0	0	8
10	Part of T. P. 118,594	0	0	5
11	Kekirigodiyagamawewa (tank)	12	2	25
		20	2	5

Field sheets C 24 64, C 25 49, C 25 57, F 5 1

Surveyor-General's Office,
Colombo, April 30, 1909.
3,458

J. B. M. RIDOUT,
for Acting Surveyor-General.
Anuradhapura S. O. 14—1909

Notice under "The Waste Lands Ordinances of 1897, 1899, 1900, and 1903."

TAKE notice that unless within three months from June 4, 1909, the persons, if any, who claim any interest in the lands hereinafter mentioned or in any one or more of such lands or to some interest therein make claim in person or in writing to the said lands or any of them or to some interest therein to W. E. Wait, Esq., Special Officer appointed under section 28 of "The Waste Lands Ordinances, 1897, 1899, 1900, and 1903," at his office at Fort, Colombo :

Such Special Officer, in pursuance of the powers vested in him by the said Ordinances, will declare by writing under his hand that the said lands or such of them, as to which no claim has been made, are the property of the Crown.

W. E. WAIT,
Special Officer.

Description of the Lands referred to.

The following lots situated in the village of Ginikatuwewa, in the Ihalakende tulana of the Kende korale of the Nuwaragampalata, in the North-Central Province, as described in the annexed tracing :—

Preliminary plan 538.

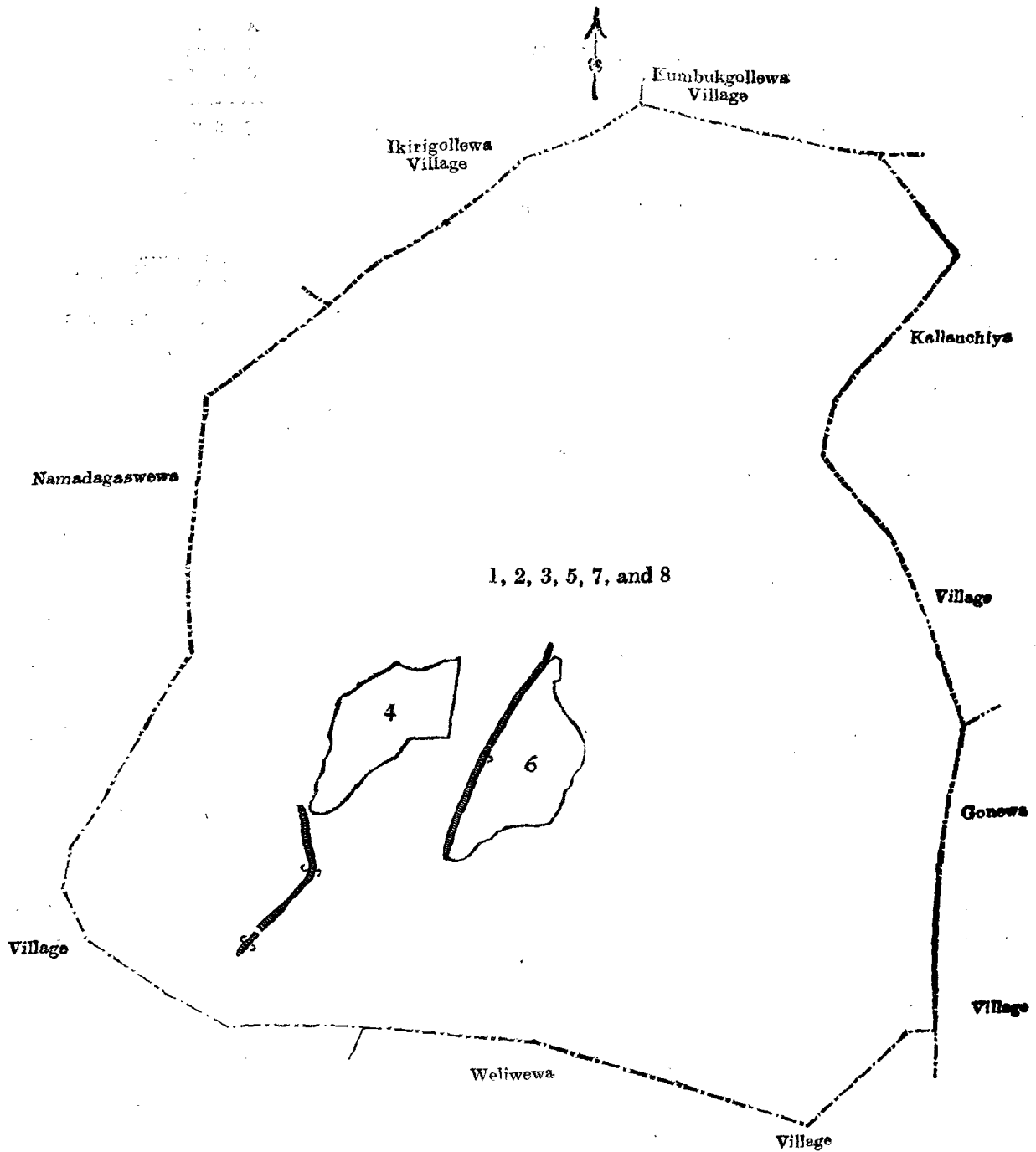
Lot.	Name of Land.	Extent.		
		A.	R.	P.
1	Ginikatuwewamukalana, Palugahamukalana, Kongas-elamukalana	544	2	37
2	Wewagawahena	0	0	3
3	Do.	0	0	21
5	Do.	3	3	6
7	Pinparagawahena	33	2	19
8	Roads		3	1 12
	Streams		0	2 30
		586	1	8

and bounded as follows : on the north by the village limit of Ikirigollewa, the village limit of Kumbukgollewa ; on the east by the village limit of Kallanchiya, the village limit of Gonewa ; on the south by the village limit of Weliwewa, the village limit of Namadagaswewa ; on the west by the village limit of Namadagaswewa.

NOTE.—The following lots lying within the above boundaries are excluded from this notice, and their aggregate acreage of 23 acres 3 roods and 33 perches is not included in the acreage of 586 acres 1 rood and 8 perches given above :—

Preliminary plan 538.

Lot.	Name of Land.	Extent.		
		A.	R.	P.
4	Wewagawahena (T. P. 121,011)	10	3	30
6	Ginikatuwewa (tank)	13	0	3
		23	3	33



Scale of 16 Chains to an Inch.

Situation : Ginikatuwewa village in Kende korale of Nuwarakalawiya district.

Preliminary plan 538.

Lot.	Name of Land.	Extent.	
		A.	R. P.
1	Ginikatuwewamukalana, Palugahamukalana, Kongas- elamukalana	544	2 37
2	Wewagawahena	0	0 3
3	Do.	0	0 21
5	Do.	3	3 6
7	Pinparagawahena	33	2 19
8	Roads	3	1 12
	Streams	0	2 30
		586	1 8

Lots excluded.

Lot.	Name of Land.	Extent.		
		A.	R.	P.
4	Wewagawahena (T. P. 121,011)	10	3	30
6	Ginikatuwewa (tank)	13	0	3
		<hr/>	<hr/>	<hr/>
		23	3	33

Field sheets F ⁵₁ and F ⁵₉Surveyor-General's Office,
Colombo, May 5, 1909.

3,459.

J. B. M. RIDOUT,
for Acting Surveyor-General.

Anuradhapura S. O. 15—1909

Notice under "The Waste Lands Ordinances of 1897, 1899, 1900, and 1903."

TAKE notice that unless within three months from June 4, 1909, the persons, if any, who claim any interest in the lands hereinafter mentioned or in any one or more of such lands make claim in person or in writing to the said lands or any of them or to some interest therein to J. M. Davies, Esq., Special Officer appointed under section 28 of "The Waste Lands Ordinances, 1897, 1899, 1900, and 1903," at his office at Fort, Colombo:

Such Special Officer, in pursuance of the powers vested in him by the said Ordinances, will declare by writing under his hand that the said lands or such of them, as to which no claim has been made, are the property of the Crown.

J. M. DAVIES,
Special Officer.*Description of the Lands referred to.*

The following lots situated in the village of Malgastalawewidiya, in the Medagam pattu korale of the Wellassa division, in the Province of Uva, as described in the annexed tracing:—

Preliminary plan 154.

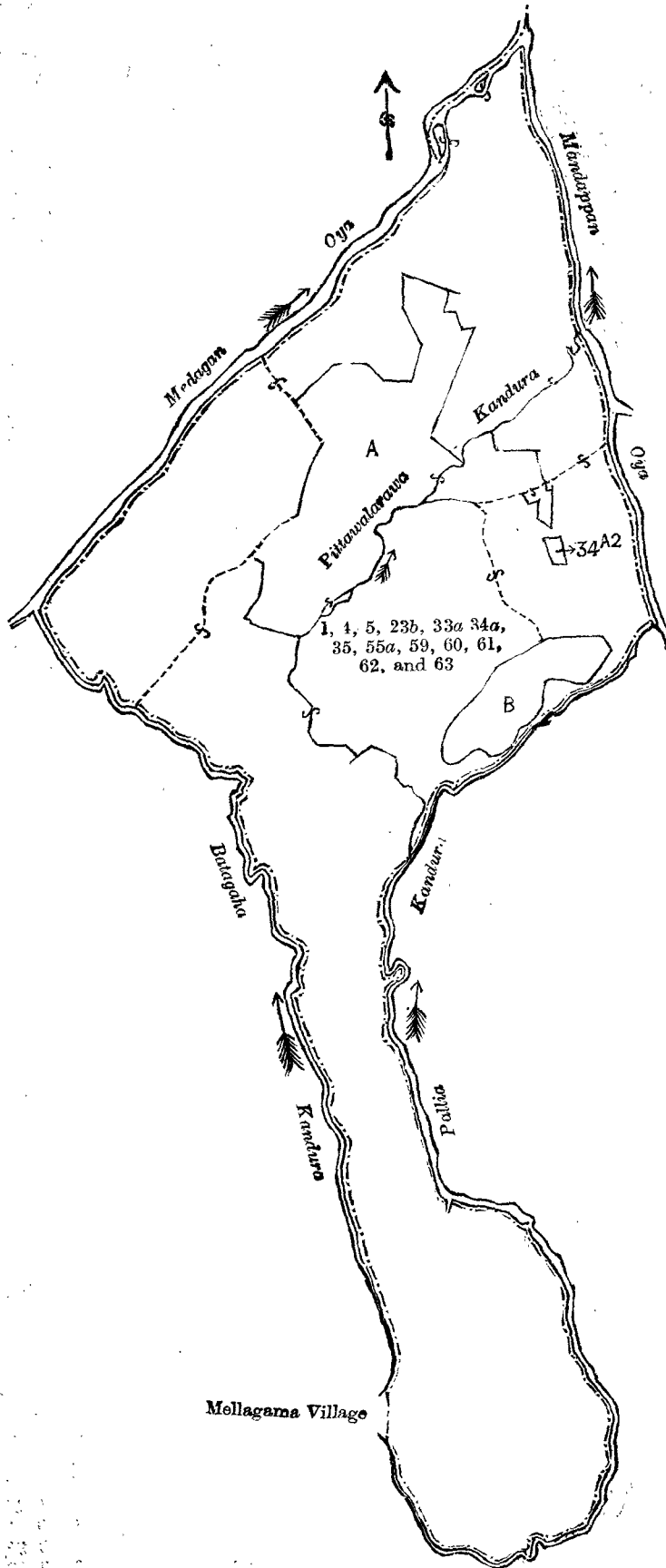
Lot.	Name of Land.	Extent.		
		A.	R.	P.
1	Palliyagawahenyaya, Bilingahawattehena, Parana-palliyehenyaya, Demodarahenyaya, Unagollegearawehena, Jambugahahena	104	3	0
4	Kadienkandurehenyaya	4	1	29
5	Palliyagawahenyayekella (encroachment by the owners of T. Ps. 207,826 and 207 827)	0	0	17
23b	Palliyawattehena (encroachment by owner of T. Ps. 207,898, &c.)	2	3	32
34a	Alutwatta, Akkarawatta	14	0	6
33a	Akkarewatttekella	0	1	26
35	Pitiywatta	4	3	6
55a	Jambugahahenekella	0	0	3
59	Weliwattchena	0	2	3
60	Bakkittage-arawehena	1	1	24
61	Pihillapitiyehenyaya	4	2	31
62	Do.	103	0	26
63	Kahatagammanatennepatana	21	2	27
		<hr/>	<hr/>	<hr/>
		262	3	24

and bounded as follows: on the north by the Medagan-oya; on the east by the Mandapan-oya, the Palliyakandura; on the south by the Palliyakandura; on the west by the Palliyakandura, the village limit of Mellagama, the Batagahakandura.

NOTE.—The following lots lying within the above boundaries are excluded from this notice, and their aggregate acreage of 41 acres 1 rood and 38 perches is not included in the acreage of 262 acres 3 roods and 24 perches given above:—

Preliminary plan 154.

Lot.	Name of Land.	Extent.		
		A.	R.	P.
2	T. P. 207,826	1	3	6
4a	Pusheraligahawatta	0	1	27
3	T. P. 207,827	2	1	26
6	T. P. 207,828	0	2	28
6a	Do.	0	0	25
7	T. P. 207,829	0	2	10
7a	Do.	0	1	22
8	T. P. 207, 830	0	2	2
8a	Do.	0	1	20
9	Pusheraligahawatta	0	0	23
9a	Do.	0	0	10
10	Talgawatta	0	0	34
11	T. P. 207,831	0	1	22
12	T. P. 207,832	0.	1	1
12a	Do.	0	0	11
13	T. P. 207,833	0	1	20
14	T. P. 207,565	0	0	35
15	T. P. 207,566	0	0	27
16	T. P. 207,567	0	0	21
17	T. P. 207,572	0	0	26
18	T. P. 207,893	0	0	14
19	T. P. 207,568	0	1	30
20	T. P. 207,569	0	1	31
21	T. P. 207,570	0	2	29
22	T. P. 207,571	0	1	19
23	T. P. 207,898	0	3	35
23a	Do.	0	1	15
23b	Ambagahawatta	2	3	3
24	Polwatta (T. P. 207,894)	0	1	3
25	T. P. 207,895	0	0	37
26	T. P. 207,896	0	1	1
26a	Do.	0	2	24
27	T. P. 207,899	0	0	39
28	T. P. 207,900	0	1	5
29	T. P. 207,901	0	0	33
30	Do.	0	1	15
31	T. P. 207,897	2	3	30
32	Julgahawatta	1	1	20
33	Akkarawattekella	0	0	38
34	Do.	0	0	10
34a1	Palliyewatta	0	1	8
34a2	Heraligahawatta	0	1	16
36	T. P. 207,481	1	2	28
37	T. P. 207,483	2	1	16
37a	Do.	0	0	26
37b	Do.	0	0	18
38	T. P. 207,902	0	2	0
38a	Do.	0	2	28
39	T. P. 207,484	0	1	6
39a	Do.	0	1	16
40	T. P. 207,485	0	1	32
41	T. P. 207,486	0	1	9
42	T. P. 207,487	0	1	2
42a	Do.	0	0	21
43	Bilingahawatta	0	0	31
44	T. P. 207,488	0	0	32
44a	Do.	0	3	4
45	Palliyagawahenyayekella	0	0	8
46	Medawatta	0	1	12
47	Ambagahawatta	0	1	9
47a	Do.	0	0	19
48	T. P. 207,489	0	3	35
49	Unagasarawekella	0	0	8
50	Do.	0	1	0
51	T. P. 167,052	1	0	33
52	Helakumbura	0	0	8
53	T. P. 167,024	0	0	12
54	Gedarakumbura	2	3	12
55	T. P. 167,029	0	0	8
56	T. P. 167,030	1	1	19
57	T. P. 167,032	0	0	3
57a	Encroachment by owner of T. P. 167,032	0	0	4
58	T. P. 167,031	1	38	



Scale of 16 Chains to an Inch.

Situation: **Malgastalawewidiya** village in Medagam pattu korale in Wellassa division of Badulla District.

Preliminary plan 154.

Lot.	Name of Land.	Extent.		
		A.	R.	P.
1	Palliyagawahenyaya, Belingahawattehena, Parana-palliyahenyaya, Demodarahenyaya, Magollage-arawehena, Jambugahahena	104	3	0
4	Demodarahenyayakella	4	1	29
5	Palliyagawahenyayakella (encroachment by the owners of T. P. 207,826 and 207,827)	0	0	17
23b	Palliyawattehena (encroachment by owner of T. P. 207,898, &c.)	2	3	32
34a	Alutwatta and Akkarawatta	14	0	6
33a	Akkarawattekella	0	1	26
35	Pitiywatta	4	3	6
55a	Jambugahahenekella	0	0	3
59	Weliwattchena	0	2	3
60	Bakkittagearawehena	1	1	24
61	Pihillapitiyehenyaya	4	2	31
62	Do.	103	0	20
63	Kahatagammanaternerpatana	21	2	27
		262	3	24
<i>Lots excluded.</i>				
2	T. P. 207,826	1	3	6
4a	Pusheraligahawatta	0	1	27
3	T. P. 207,827	2	1	26
6	T. P. 207,828	0	2	28
6a	Do.	0	0	25
7	T. P. 207,829	0	2	10
7a	Do.	0	1	22
8	T. P. 207,830	0	2	2
8a	Do.	0	1	29
9	Pusheraligahawatta	0	0	23
9a	Do.	0	0	10
10	Talgawatta	0	0	34
11	T. P. 207,831	0	1	22
12	T. P. 207,832	0	1	1
12a	Do.	0	0	11
13	T. P. 207,833	0	1	20
14	T. P. 207,565	0	0	35
15	T. P. 207,566	0	0	27
16	T. P. 207,567	0	0	21
17	T. P. 207,572	0	0	26
18	T. P. 207,893	0	0	14
19	T. P. 207,568	0	1	36
20	T. P. 207,569	0	1	31
21	T. P. 207,570	0	2	29
22	T. P. 207,571	0	1	19
23	T. P. 207,898	0	3	35
23a	Do.	0	1	15
A 23b1	Ambagahawatta	2	3	3
24	Polwatta (T. P. 207,894)	0	1	3
25	T. P. 207,895	0	0	37
26	T. P. 207,896	0	1	1
26a	Do.	0	2	24
27	T. P. 207,899	0	0	39
28	T. P. 207,900	0	1	5
29	T. P. 207,901	0	0	33
30	Do.	0	1	15
31	T. P. 207,897	2	3	30
32	Julgahawatta	1	1	20
33	Akkarawattekella	0	0	38
34	Do.	0	0	10
34a1	Palliyewatta	0	1	8
34a2	Heraligahawatta	0	1	16
36	T. P. 207,481	1	2	28
37	T. P. 207,483	2	1	16
37a	Do.	0	0	26
37b	Do.	0	0	18
38	T. P. 207,902	0	2	0
38a	Do.	0	2	28
39	T. P. 207,484	0	1	6
39a	Do.	0	1	16
40	T. P. 207,485	0	1	32
41	T. P. 207,486	0	1	9
42	T. P. 207,487	0	1	2
42a	Do.	0	0	21

Lot.	Name of Land.	Extent.		
		A.	R.	P.
43	Bilingahawatta	0	0	31
44	T. P. 207,488	0	0	32
44a	Do.	0	3	4
45	Paliyagawahenyayekella	0	0	8
46	Medawatta	0	1	12
47	Ambagahawatta	0	1	9
47a	Do.	0	0	19
48	T. P. 207,489	0	3	35
49	Unagasarawekella	0	0	8
50	Do.	0	1	1
51	T. P. 167,052	1	0	33
52	Helakumbura	0	0	8
53	T. P. 167,024	1	3	33
54	Gedarakumbura	0	0	12
B 55	T. P. 167,029	2	3	12
56	T. P. 167,030	0	0	8
57	T. P. 167,032	1	1	19
57a	Encroachment by owner of T. P. 167,032	0	0	3
58	T. P. 167,031	0	0	4
		<hr/>		
		41	1	38
		<hr/>		

Field sheets M ⁸ 7-8, 15-16 and M ⁸ 23-24, 31-32

Surveyor-General's Office,
Colombo, April 22, 1909.
3,460

J. B. M. RmouR,
for Acting Surveyor-General.
Uva S. O. 23-1909

Notice under "The Waste Lands Ordinances of 1897, 1899, 1900, and 1903."

TAKE notice that unless within three months from June 4, 1909, the persons, if any, who claim any interest in the lands hereinafter mentioned or in any one or more of such lands or to some interest therein make claim in person or in writing to the said lands or any of them or to some interest therein to W. E. Wait, Esq., Special Officer appointed under section 28 of "The Waste Lands Ordinances, 1897, 1899, 1900, and 1903," at his office at Fort, Colombo:

Such Special Officer, in pursuance of the powers vested in him by the said Ordinances, will declare by writing under his hand that the said lands or such of them, as to which no claim has been made, are the property of the Crown.

W. E. WAIT,
Special Officer.

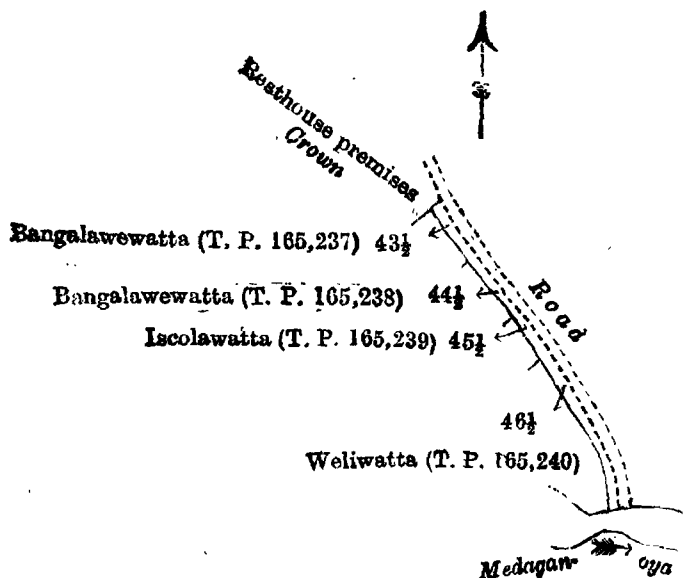
Description of the Lands referred to.

The following lots situated in the village of Medagama, in the Medagam pattu korale of the Wellassa division, in the Province of Uva, as described in the annexed tracing:—

Preliminary plan 163.

Lot.	Name of Land.	Extent.		
		A.	R.	P.
43½	Road reservation	0	0	3
44½	Do.	0	0	2
45½	Do.	0	0	2
46½	Do.	0	0	9
		<hr/>		
		0	0	16
		<hr/>		

and bounded as follows: on the north by the resthouse premises claimed by the Crown; on the east by a road; on the south by the Medagam-oys; on the west by Weliwatta (T. P. 165,240), Iscolewatta (T. P. 165,239), Bangalawewatta (T. Ps. 165,238 and 165,237).



Scale of 4 Chains to an Inch.

Situation : Medagama village in Medagama pattu.

Preliminary plan 163.

Lot.	Name of Land.	Extent.		
		A.	R.	P.
43½	Road reservation	0	0	3
44½	Do.	0	0	2
45½	Do.	0	0	2
46½	Do.	0	0	9
		0 0 16		

Field sheet M₂₃⁸—31

Surveyor-General's Office,
Colombo, April 22, 1909.

3,461

J. B. M. RIDOUT,
for Acting Surveyor-General.

Uva S. O. 24—1909

FINAL ORDERS.

Order under Section 4, Sub-section (1) of "The Waste Lands Ordinances of 1897, 1899, 1900, and 1903," declaring Land to be Crown Property.

In the matter of the land commonly called or known as Galegedarawatta, situate in the village of Murutamure, in the Kandaboda pattu of the Matara District, in the Southern Province, and of "The Waste Lands Ordinances of 1897, 1899, 1900, and 1903."

WHEREAS in pursuance of section 1 of the said Ordinances it was duly notified on May 8, 1908, that if no claim to the land commonly called or known as Galegedarawatta, situate in the village of Murutamure, in the Kandaboda pattu of the Matara District, in the Southern Province, containing in extent 3 perches, and shown as lot 127b in preliminary plan 185 and in the annexed diagram was made to Walter Ernest Wait, Special Officer appointed under section 28 of the said Ordinances, within the period of three months from the date specified in such notice, such land would be declared the property of the Crown and dealt with on account of the Crown (*vide* Notice No. 3,037).

And whereas Aruma Baddaturage Don Danoris of Murutamure made claim thereto, and whereas the said claimant has withdrawn his claim to the said land, I, Walter Ernest Wait, Special Officer appointed under section 28 of the said Ordinances, under and by virtue of the powers vested in me in that behalf by section 4 of the said Ordinances, do hereby on March 25, 1909, order and declare under section 4, sub-section (1) of the said Ordinances, that the said land, as more fully described herein below, is the property of the Crown.

Description of the Land referred to.

The following lot situated in the village of Murutamure, in the Kandaboda pattu of the Matara District, in the Southern Province, as described in the annexed diagram:—


Preliminary plan 185.

Lot.	Name of Land.	Extent.		
		A.	R.	P.
127b	Galagedarawatta	0	0	3

and bounded as follows: on the north by the road from Hakmana bazaar to Walasmulla; on the east by Waldehigahawatta claimed by Aruma Badaturuge Danoris Appu and others; on the south by the road from Beliatta to Hakmana; on the west by the road from Hakmana bazaar to Walasmulla.

W. E. WATT,
Special Officer.

March 25, 1909.



Scale of 8 Chains to an Inch.

Situation: Murutamure village in Kandaboda pattu.

Preliminary plan 185.

Lot.	Name of Land.	Extent.		
		A.	R.	P.
127b	Galagedarawatta	0	0	3

Sheet O 20
38—46

Surveyor-General's Office,
Colombo, March 25, 1908.
Matara S. O. 1,484

J. B. M. RIDOUT,
for Surveyor-General.

**Order under Section 2 of "The Waste Lands Ordinances of 1897, 1899, 1900, and 1903,"
declaring Lands to be Crown Property.**

In the matter of the lands commonly called or known as Market place, Hakmana market, situate in the village of Murutamure, in the Kandaboda pattu of the Matara District, in the Southern Province, and of "The Waste Lands Ordinances of 1897, 1899, 1900, and 1903."

THE notice required by section 1 of "The Waste Lands Ordinances of 1897, 1899, 1900, and 1903," having been duly published in manner prescribed by that section in respect of the above-named lands (*vide* Notice No. 3,037), and no claim having been made to the said lands or to any interest therein within the period of three months from the date specified in the said notice, I, Walter Ernest Wait, Special Officer appointed under section 28 of the said Ordinances, under and by virtue of the powers vested in me in that behalf by section 2 of the said Ordinances, do hereby on March 25, 1909, order and declare that the said lands, as more fully described herein below, situate in the village of Murutamure, in the Kandaboda pattu of the Matara District, in the Southern Province, and shown as lots 126 and 126a in preliminary plan 185 and in the annexed diagram, and containing in extent 3 roods and 8·56 perches, are the property of the Crown.

Description of the Lands referred to.

The following lots situated in the village of Murutamure, in the Kandaboda pattu of the Matara District, in the Southern Province, as described in the annexed diagram:—

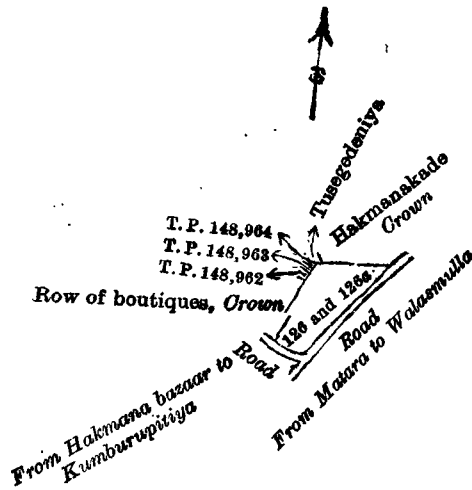
Preliminary plan 185.

Lot.	Name of Land.	Extent.		
		A.	R.	P.
126	Market place	0	1	15
126a	Hakmana market	0	1	33·56
		0	3	8·56

and bounded as follows: on the north by Tusegedeniya and Tusegeatmaga (private), Hakmanakade belonging to the Crown; on the east by the road from Matara to Walasmulla; on the south by the road from Hakmana bazaar to Kamburupitiya; on the west by a row of boutiques belonging to the Crown, T. Ps. 148,962, 148,963, and 148,964.

March 25, 1909.

W. E. WATT,
Special Officer.



Scale of 8 Chains to an Inch.

Situation : Murutamura village in Kandaboda pattu.

Preliminary plan 185.

Lot.	Name of Land.	Extent.	
		A.	R. P.
126	Market place	0	1 15
126a	Hakmana market	0	1 33 56
		<u>0</u>	<u>3 8 56</u>

Field sheets O ²⁰₃₇₋₄₅ and O ²⁰₃₈₋₄₆

Surveyor-General's Office,
Colombo, March 25, 1908.
Matara S. O. 1,485

J. B. M. RIDOUT,
for Surveyor-General.

**Order under Section 2 of "The Waste Lands Ordinances of 1897, 1899, 1900, and 1903,"
declaring Lands to be Crown Property.**

In the matter of the lands commonly called or known as Batakettiyahena and Batakettiyahenawatta, situate in the village of Kariwilakanda, in the Giruwa Pattu West of the Hambantota District, in the Southern Province, and of "The Waste Lands Ordinances of 1897, 1899, 1900, and 1903."

THE notice required by section 1 of "The Waste Lands Ordinances of 1897, 1899, 1900, and 1903," having been duly published in manner prescribed by that section in respect of the above-named lands (*vide* Notice No. 3,207), and no claim having been made to the said lands or to any interest therein within the period of three months from the date specified in the said notice, I, John George Fraser, Special Officer appointed under section 28 of the said Ordinances, under and by virtue of the powers vested in me in that behalf by section 2 of the said Ordinances, do hereby on March 15, 1909, order and declare that the said lands, as more fully described herein below, situate in the village of Kariwilakanda, in the Giruwa Pattu West of the Hambantota District, in the Southern Province, and shown as lots 20a and 20b in preliminary plan 133 and in the annexed diagram, and containing in extent 2 acres and 32 perches, are the property of the Crown.

Description of the Lands referred to.

The following lots situated in the village of Kariwilakanda, in the Giruwa Pattu West of the Hambantota District, in the Southern Province, as described in the annexed diagram :—

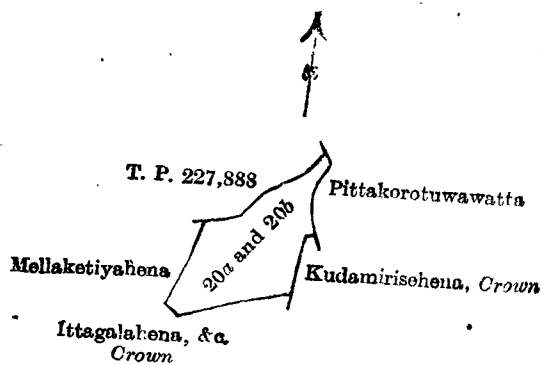
Preliminary plan 133.

Lot.	Name of Land.	Extent.	
		A.	R. P.
20a	Batakettiyahena	0	2 34
20b	Batakettiyahenawatta	1	1 38
		<u>2</u>	<u>0 32</u>

and bounded as follows: on the north by T. P. 227,888; on the east by Pittakoratuwawatta (private), Kudamirisehena declared to be Crown property under the Waste Lands Ordinances; on the south and west by Mellaketiyahena, Ittagalahena, &c., declared to be Crown property under the Waste Lands Ordinances.

March 15, 1909.

J. G. FRASER,
Special Officer.



Scale of 8 Chains to an Inch.

Situation : Kariwilakanda village in Giruw Pattu West.

Preliminary plan 133.

Lot.	Name of Land.	Extent.		
		A.	R.	P.
20a	Batakettiyahena	0	2	34
20b	Batakettiyahenawatta	1	1	38
		<hr/>	<hr/>	<hr/>
		2	0	32

Field sheet O ¹⁵
6—14

Surveyor-General's Office,
Colombo, August 24, 1908.
Hambantota S. O. 280

J. B. M. RIDOUT,
for Acting Surveyor-General.

**Order under Section 2 of "The Waste Lands Ordinances of 1897, 1899, 1900, and 1903,"
declaring Lands to be Crown Property.**

In the matter of the lands commonly called or known as Paranawattakoratuwa, Korakahawela-addarahena, &c., situate in the village of Dimbulgoda, in the West Giruwa pattu of the Hambantota District, in the Southern Province, and of "The Waste Lands Ordinances of 1897, 1899, 1900, and 1903."

THE notice required by section 1 of "The Waste Lands Ordinances of 1897, 1899, 1900, and 1903," having been duly published in manner prescribed by that section in respect of the above-named lands (*vide* Notice No. 3,044), and no claim having been made to the said lands or to any interest therein within the period of three months from the date specified in the said notice, I, Walter Ernest Wait, Special Officer appointed under section 28 of the said Ordinances, under and by virtue of the powers vested in me in that behalf by section 2 of the said Ordinances, do hereby on April 2, 1909, order and declare that the said lands, as more fully described herein below, situate in the village of Dimbulgoda, in the West Giruwa pattu of the Hambantota District, in the Southern Province, and shown as lots 2, 3, 3b, 5, 6, 7, 9, 10, 15, 20, 21, 32, 23, and 39, in preliminary plan 350 and in the annexed diagrams, and containing in extent 415 acres 3 rods and 14 perches, are the property of the Crown.

Description of the Lands referred to.

The following lots situated in the village of Dimbulgoda, in the West Giruwa pattu of the Hambantota District, in the Southern Province, as described in the annexed diagrams :—

I.

Lot.	Name of Land.	Extent.		
		A.	R.	P.
2	Paranawattakoratuwa	1	0	5
3	Korakahawela-addarahena, Korakahawela-addarawatta, Demata-attewelalebima, Halmillawela-addarawatta, Gilmebedda, Katuimbulgahahena, Dangahahena, Kahambiliyaya, Galkandeyaya, Digiliyawa-atmaga, Mylayaya	365	3	16
3b	Hikgahahena	1	3	30
5	Gilmedeniya	2	1	13
6	P. P. 5,802/14,029 (path reservation)	0	0	5
7	Mailagahawattehena	0	0	11
9	Mananperigewewa <i>alias</i> Julgahakumburewewa	5	0	24
10	Gilmewewa	0	3	23
15	Medalanda	0	2	14
20	Paranawatta, Uluwattehena, Bogahawatta, Medalanda	33	1	2
21	Ehelaakumburedeniya	0	1	29
32	Uluwattehena	0	1	21
		<hr/>	<hr/>	<hr/>
		411	3	33

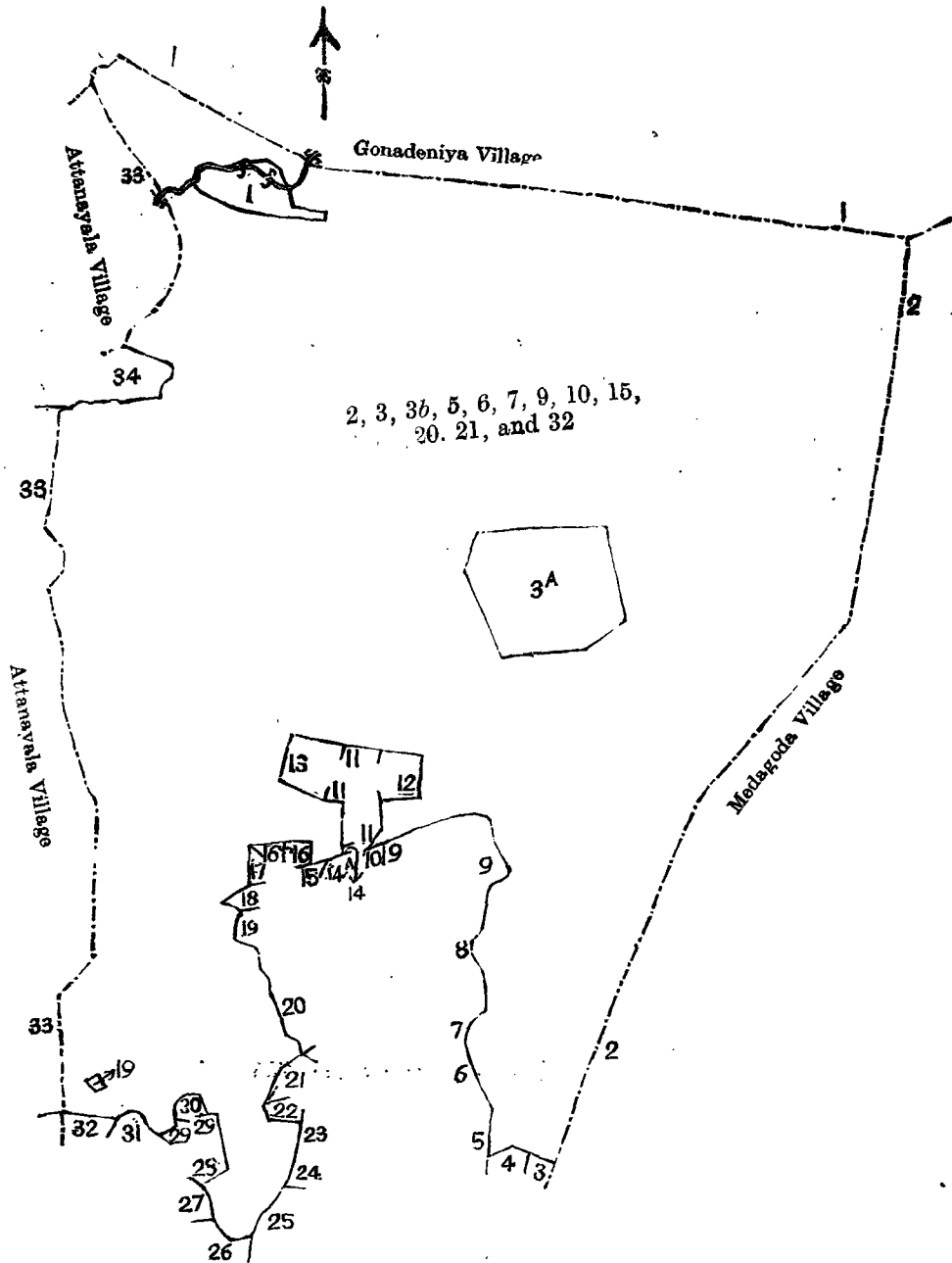
and bounded as follows : on the north by the village limit of Gonadeniya ; on the east by the village limit of Medagoda ; on the south by Lolugahawatta claimed by Singarakkarage Kaluwa and the Crown, Julgahawatta claimed by Mudaliyar E. Gunaratne and the Crown, Walambe claimed by Don Deonis Ratnatunga, Digiliyaya claimed by Mudaliyar E. Gunaratne, Pallerota claimed by Don Deonis Ratnatunga, Pitaha claimed by ditto, Julgahakumbura claimed by Don Samel Wijesekera Ekanayaka, Kudagodagewattehena claimed by the Crown, T. Ps. 204,640, 217,213, 204,640, 218,321, 204,640, Punchiwewagawawatta claimed by the Crown, Kudagodagewattehena claimed by the Crown, Ehelakumbureatnaga claimed by the Crown, Elagawakoratuwa *alias* Katuimbulgahahena claimed by the Crown, T. P. 204,641, Ehelakumbureatnaga claimed by the Crown, Ehelakumbura claimed by Hettiarachchige Dingi Appuhamy, Kongahamulana claimed by Don Deonis Ratnatunga Dissanayaka, Walakadagewatta claimed by Hettige Don Bastian, Walakadagewatta claimed by Don Deonis Ratnatunga, Wilakumbura claimed by Samarawickrama Hettiachchige Don Bastian, Debaragahakumbura claimed by Don Deonis Ratnatunga, part of T. P. 54,453, Galagawawatawana claimed by Don Deonis Ratnatunga, part of T. P. 54,453, Kongahakoratuwa claimed by the Crown and by Abeywickrama Hettige Jayanhamy, Uluwattékella claimed by ditto, Uluwattékébella claimed by ditto, Uluwattékella claimed by ditto, Padapanguwa claimed by S. D. S. Weeraratne, Notary, Nagasingewatta claimed by Gamaetige Wattu Baba ; on the west by the village limit of Attanayala, Korakahawala claimed by Ratanapala Terunnanse, the village limit of Attanayala.

NOTE.—The following lots lying within the above boundaries are excluded from this order, and their aggregate acreage of 14 acres 3 roods and 33 perches is not included in the acreage of 411 acres 3 roods and 33 perches given above :—

Preliminary plan 350.

Lot.	Name of Land.	Extent.		
		A.	R.	P.
1	Alutgodawatta	2	2	30
3a	Kahambiliyahena (T. P. 225,017)	12	0	26
19	Egodahawatta	0	0	17
		<hr/>	<hr/>	<hr/>
		14	3	33

[For Tracing see page 736.]



- | | | | |
|--|--|--|---|
| <p>1 Gonadeniya Village
 2 Medagoda Village
 3 Lolugahawatta
 4 Julgahawatta
 5 Wala-ambe
 6 Digiliyaya
 7 Pallerota
 8 Pitaha
 9 Julgahakumbura
 10 Kudagodagewattehena, <i>Crown</i></p> | <p>11 T. P. 204,640
 12 T. P. 217,213
 11 T. P. 204,640
 13 T. P. 218,321
 11 T. P. 204,640
 14 Puchiwegawawatta, <i>Crown</i>
 14a Kudagodagewattehena, <i>Crown</i>
 15 Ehalakumbureatmaga, <i>Crown</i>
 16 Elagawakoratuwa <i>alias</i> Katu-
 imbulgahahena, <i>Crown</i></p> | <p>17 T. P. 204,641
 18 Ehalakumbureatmaga, <i>Crown</i>
 19 Ehalakumbura
 20 Kongahamulana
 21 Walakadagewatta
 22 Do.
 23 Wilakumbura
 24 Debaragahakumbura
 25 T. P. 54,453 (Part)
 26 Galagawawatawana</p> | <p>27 T. P. 54,453 (Part)
 28 Kongahakoratuwa
 29 Uluwattekella
 30 Uluwattekella
 29 Uluwattekella
 31 Padapanguwa
 32 Nagasingewatta
 33 Attanayala Village
 34 Korakahawala
 33 Attanayala Village</p> |
|--|--|--|---|

Scale of 16 Chains to an Inch.

Situation: Dimbulgoda village in Giruwa Pattu West of Hambantota District.

Preliminary plan 350.

Lot.	Name of Land.	Extent.		
		A.	R.	P.
2	Paranawattakoratuwa	1	0	5
3	Korakahawela-addarahena, Korakahawela-addarawatta, Demata-attewelalebima, Halmillawela-addarawatta, Gilmebedda, Katuimbulgahahena, Dangahahena, Kahambiliyaya, Galkandeyaya, Digiliyawa-atmaga, Mylayaya	365	3	16
3b	Hikgahahena	1	3	30
5	Gilmedeniya	2	1	13
6	P. P. 5,802/14,029 (path reservation)	0	0	5
7	Mailagahawattehena	0	0	11
9	Mananperigewewa <i>alias</i> Julgahakumburewewa	5	0	24
10	Gilmewewa	0	3	23
15	Medalanda	0	2	14
20	Paranawatta, Uluwattehena, Bogahawatta, Medalanda	33	1	2
21	Ehelakumburedeniya	0	1	29
32	Uluwattehena	0	1	21
		411	3	33

Lots excluded.

1	Alutgodawatta	2	2	30
3a	Kahambiliyahena (T. P. 225,017)	12	0	26
19	Egodahawatta	0	0	17
		14	3	33

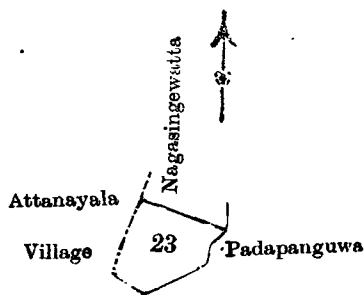
Field sheets P ¹⁶_{—11} and P ¹⁶_{4—12}Surveyor-General's Office,
Colombo; April 3, 1908.J. B. M. RIDOUT,
for Surveyor-General.

II.

Preliminary plan 350.

Lot.	Name of Land.	Extent.		
		A.	R.	P.
23	Nagasingewattekella	1	0	13

and bounded as follows: on the north by Nagasingewatta claimed by Gamaetige Wattu Baba; on the east by Padapanguwa claimed by S. D. S. Weeraratne, Notary, on the south and west by the village limit of Attanayala.



Scale of 8 Chains to an Inch.

Situation: Dimbulgoda village in Giruwa Pattu West of Hambantota District.

Preliminary plan 350.

Lot.	Name of Land.	Extent.		
		A.	R.	P.
23	Nagasingewattekella	1	0	13

Field sheets P ¹⁶_{3—11} and ¹⁶_{4—12}Surveyor-General's Office,
Colombo, April 3, 1908.J. B. M. RIDOUT,
for Surveyor-General.

III.

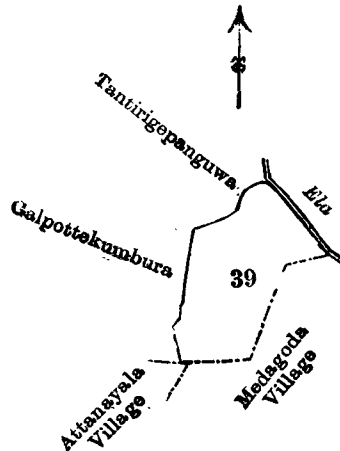
Preliminary plan 350.

Lot.	Name of Land.	Extent.		
		A.	R.	P.
39	Budigewatta	2	3	8

and bounded as follows : on the north by Tantirigepanguwa claimed by Abeywickrama Hettige Jayanhamy, an ela ; on the east by the village limit of Medagoda ; on the south by the village limit of Medagoda, the village limit of Attanayala ; on the west by Galpottakumbura claimed by Hettiachehige Dingi Appuhamy.

April 2, 1909.

W. E. WAIT,
Special Officer.



Scale of 8 Chains to an Inch.

Situation : Dimbulgoda village in Giruwa Pattu West of Hambantota District.

Preliminary plan 350.

Lot.	Name of Land.	Extent.		
		A.	R.	P.
39	Budigewatta	2	3	8

Field sheet P 16
4-12

Surveyor-General's Office,
Colombo. April 3, 1908.
Hambantota S. O. 281

J. B. M. RIDOUT,
for Surveyor-General.

**Order under Section 2 of "The Waste Lands Ordinances of 1897, 1899, 1900, and 1903,"
declaring Lands to be Crown Property.**

In the matter of the lands commonly called or known as Wakkaremulawewa (tank), Wewahena *alias* Kelambagahahena, &c., situate in the village of Angunakolapelessa, in the East Giruwa pattu of the Hambantota District, in the Southern Province, and of "The Waste Lands Ordinances of 1897, 1899, 1900, and 1903."

THE notice required by section 1 of "The Waste Lands Ordinances of 1897, 1899, 1900, and 1903," having been duly published in manner prescribed by that section in respect of the above-named lands (*vide* Notice No. 3,255), and no claim having been made to the said lands or to any interest therein within the period of three months from the date specified in the said notice, I, Walter Ernest Wait, Special Officer appointed under section 28 of the said Ordinances, under and by virtue of the powers vested in me in that behalf by section 2 of the said Ordinances, do hereby on March 22, 1909, order and declare that the said lands, as more fully described herein below, situate in the village of Angunakolapelessa, in the East Giruwa pattu of the Hambantota District, in the Southern Province, and shown as lots 1, 2, 7, 7a, and 8 in preliminary plan No. 438 and in the annexed diagram, and containing in extent 22 acres 3 roods and 32 perches, are the property of the Crown.

Description of the Lands referred to.

The following lots situated in the village of Angunakolapelessa, in the East Giruwa pattu of the Hambantota District, in the Southern Province, as described in the annexed diagram :—

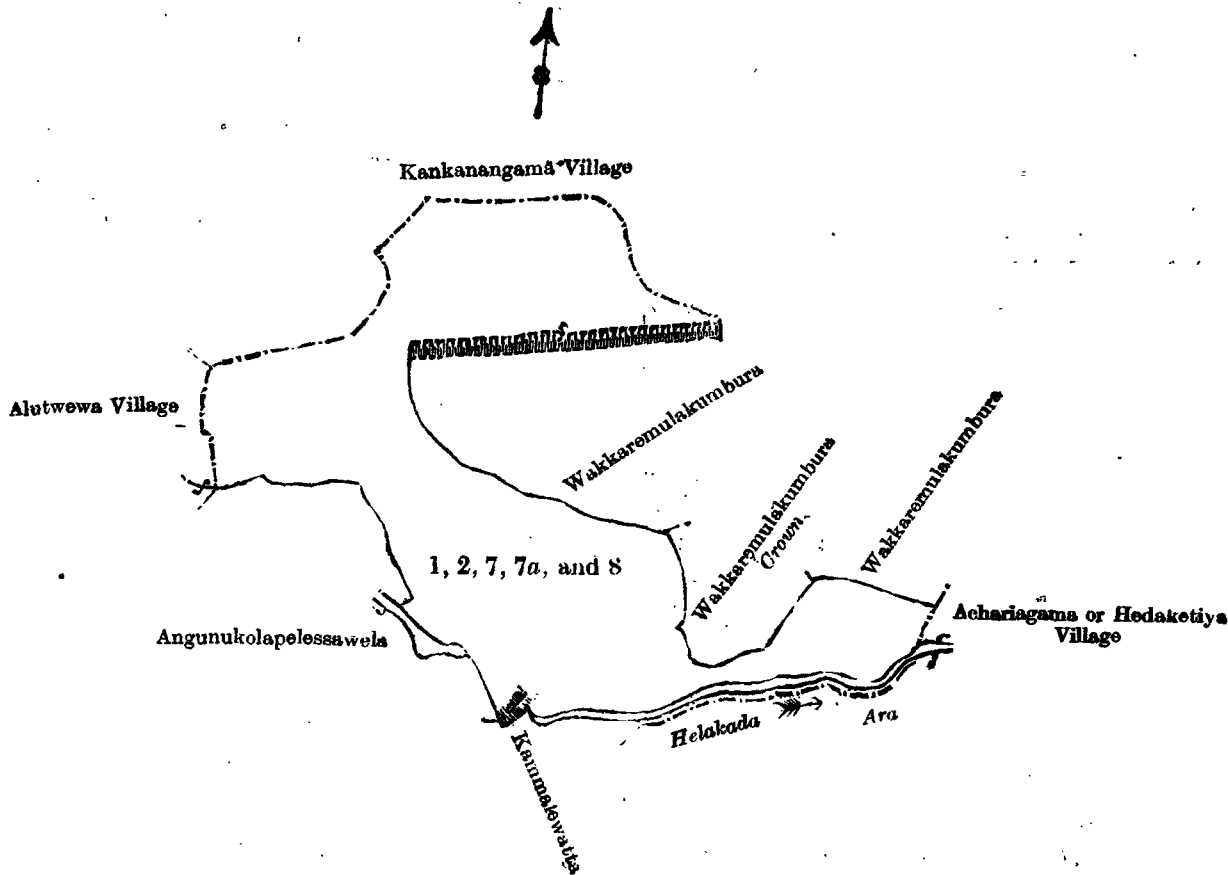
Preliminary plan 438.

Lot.	Name of Land.	Extent.		
		A.	R.	P.
1	Wakkaremulawewa (tank)	5	3	6
2	Wewahena <i>alias</i> Kelambagahahena, &c.	9	3	34
7	Beddewewapotawa	3	1	10
7a	Beddewelaweka a (water-hole)	1	0	8
8	Wakkaremulabedda	2	3	14
		22	3	32

and bounded as follows: on the north by the village limit of Kankanangama; on the east by Wakkaremula-kumbura claimed by Don Andris Senarat Ratnayaka and others, Wakkaremula-kumbura claimed by the Crown, Wakkaremula-kumbura claimed by Don Andris Senarat Ratnayaka and others, the village limit of Achariagama or Hedaketiya; on the south by the Helakada-ara, Kammalewatta claimed by Don Andris Senarat Ratnayaka and others; on the west by Angunakolapelessawela claimed by Don Andris Senarat Ratnayaka, the village limit of Alutwewa.

March 22, 1909.

W. E. WATT,
Special Officer.



Scale of 8 Chains to an Inch.

Situation: Angunakolapelessa village in East Giruwa pattu of Hambantota District.

Preliminary plan 438.

Lot.	Name of Land.	Extent.		
		A.	R.	P.
1 ..	Wakkaremula-wewa (tank) ..	5	3	6
2 ..	Wewahena <i>alias</i> Kelambagahahena, &c. ..	9	3	34
7 ..	Beddewewapotawa ..	3	1	10
7a ..	Beddewelaweka 'a (water-hole) ..	1	0	8
8 ..	Wakkaremula-bedda ..	2	3	14
		22	3	32

Field sheet P 16
8-16

Surveyor-General's Office,
Colombo, September 18, 1908.
Hambantota S. O. 282

J. B. M. RIDOUT,
for Acting Surveyor-General.

**Order under Section 2 of "The Waste Lands Ordinances of 1897, 1899, 1900, and 1903,"
declaring Lands to be Crown Property.**

In the matter of the lands commonly called or known as Elhenyaya and Gonawilaminipitiya, situate in the village of Gonawila, in the Pitigal korale of the Katugampola hatpattu of the Kurunegala District, in the North-Western Province, and of "The Waste Lands Ordinances of 1897, 1899, 1900, and 1902."

THE notice required by section 1 of "The Waste Lands Ordinances of 1897, 1899, 1900, and 1903," having been duly published in manner prescribed by that section in respect of the above-named lands (*vide* Notice No. 3,312), and no claim having been made to the said lands or to any interest therein within the period of three months from the date specified in the said notice, I, John George Fraser, Special Officer appointed under section 28 of the said Ordinances, under and by virtue of the powers vested in me in that behalf by section

2 of the said Ordinances, do hereby on April 27, 1909, order and declare that the said lands, as more fully described herein below, situate in the village of Gonawila, in the Pitigal korale of the Katugampola hatpattu of the Kurunegala District, in the North-Western Province, and shown as lots 9½a and 13 in preliminary plan No. 289 and in the annexed diagrams, and containing in extent 2 roods and 16 perches, are the property of the Crown.

Description of the Lands referred to.

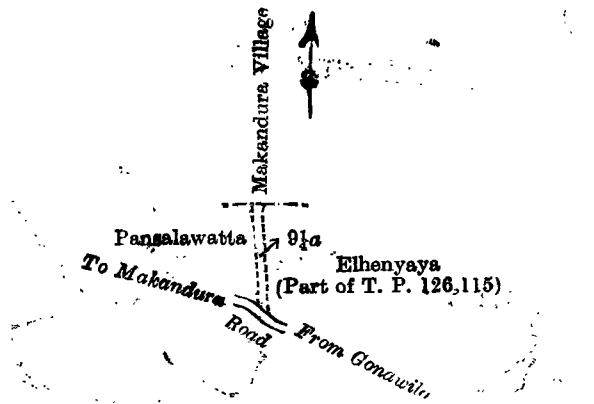
The following lots situated in the village of Gonawila, in the Pitigal korale of the Katugampola hatpattu of the Kurunegala District, in the North-Western Province, as described in the annexed diagrams :—

I.

Preliminary plan 289.

Lot.	Name of Land.	Extent.	
		A.	R. P.
9½a	Elhenyaya	0	0 13½

and bounded as follows : on the north by the village limit of Makandura ; on the east by Elhenyaya (part of T. P. 126,115) ; on the south by the road from Gonawila to Makandura ; on the west by Pansalawatta claimed by Makandura pansala.



Scale of 8 Chains to an Inch.

Situation : Gonawila village in Kurunegala District of the North-Western Province.

Preliminary plan 289.

Lot.	Name of Land.	Extent.	
		A.	R. P.
9½a	Elhenyaya	0	0 13½

Field sheets I 17, I 17, I 22, and I 22
59, 60, 3, and 4

Surveyor-General's Office,
Colombo, December 2, 1908.

J. B. M. RIDOUT,
for Acting Surveyor-General.

II.

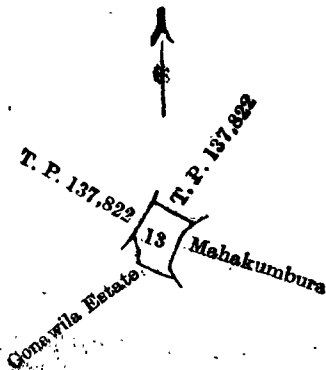
Preliminary plan 289.

Lot.	Name of Land.	Extent.	
		A.	R. P.
13	Gonawilaminipitiya	0	2 2½

and bounded as follows ; on the north by T. P. 137,822 ; on the east by Mahakumbura claimed by Mr. C. H. de Soysa ; on the south by Gonawila estate sold by the Crown to Lady D. Soysa ; on the west by Gonawila estate sold by the Crown to Lady D. Soysa, T. P. 137,822.

April 27, 1909.

J. G. FRASER,
Special Officer.



Scale of 8 Chains to an Inch.

Situation : Gonawila village in Kurunegala District of North-Western Province.

Preliminary plan 289.

Lot.	Name of Land.	Extent.		
		A.	R.	P.
13	Gonawilaminipitiya	0	2	2½

Field sheets I 17, I 17, I 22, and I 22
9, 60, 3, and 4

Surveyor-General's Office,
Colombo, December 2, 1908.
Kurunegala S. O. 123

J. B. M. RIDOUT,
for Acting Surveyor-General.

**Order under section 2 of "The Waste Land Ordinances of 1897, 1899, 1900, and 1903,"
declaring Land to be Crown Property.**

In the matter of the land commonly called or known as Minipitiya, situate in the village of Galagedera, in the Pitigal korale of the Katugampola hatpattu of the Kurunegala District, in the North-Western Province, and of "The Waste Lands Ordinances of 1897, 1899, 1900, and 1903."

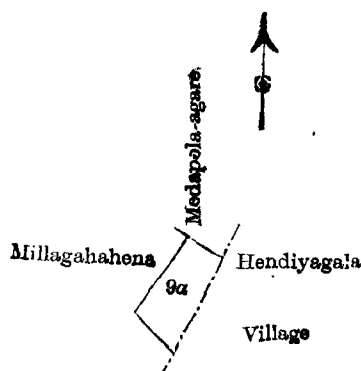
THE notice required by section 1 of "The Waste Lands Ordinances of 1897, 1899, 1900, and 1903," having been duly published in manner prescribed by that section in respect of the above-named land (*vide* Notice No. 3,310), and no claim having been made to the said land or to any interest therein within the period of three months from the date specified in the said notice, I, John George Fraser, Special Officer appointed under section 28 of the said Ordinances, under and by virtue of the powers vested in me in that behalf by section 2 of the said Ordinances, do hereby on April 22, 1909, order and declare that the said land, as more fully described therein below, situate in the village of Galagedera, in the Pitigal korale of the Katugampola hatpattu of the Kurunegala District, in the North-Western Province, and shown as lot 9a in preliminary plan No. 279 and in the annexed diagram, and containing in extent 33 perches, is the property of the Crown.

Description of the Land referred to.

The land commonly called or known as Minipitiya, situate in the village of Galagedera, in the Pitigal korale of the Katugampola hatpattu of the Kurunegala District, in the North-Western Province, containing in extent 33 perches, shown as lot 9a in preliminary plan No. 279 and in the annexed diagram, and bounded as follows; on the north by Medapola-agare sold by the Crown to Subasinha Mudiyansele Menuhamy, Coroner, and another; on the east by the village limit of Hendiyagala; on the south and west by Millagahahena claimed by Andia Fernando and others and the Crown.

April 22, 1909.

J. G. FRASER,
Special Officer.



Scale of 4 Chains to an Inch.

Situation : Galagedera village in Pitigal korale of Kurunegala District.

Preliminary plan 279.

Lot.	Name of Land.	Extent.		
		A.	R.	P.
9a	Minipitiya	0	0	33

Surveyor-General's Office,
Colombo, November 23, 1908.
Kurunegala S. O. 124

J. B. M. RIDOUT,
for Acting Surveyor-General.